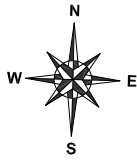


MUNICIPAL BOUNDARY

66 Little Bow



1



chief electoral office

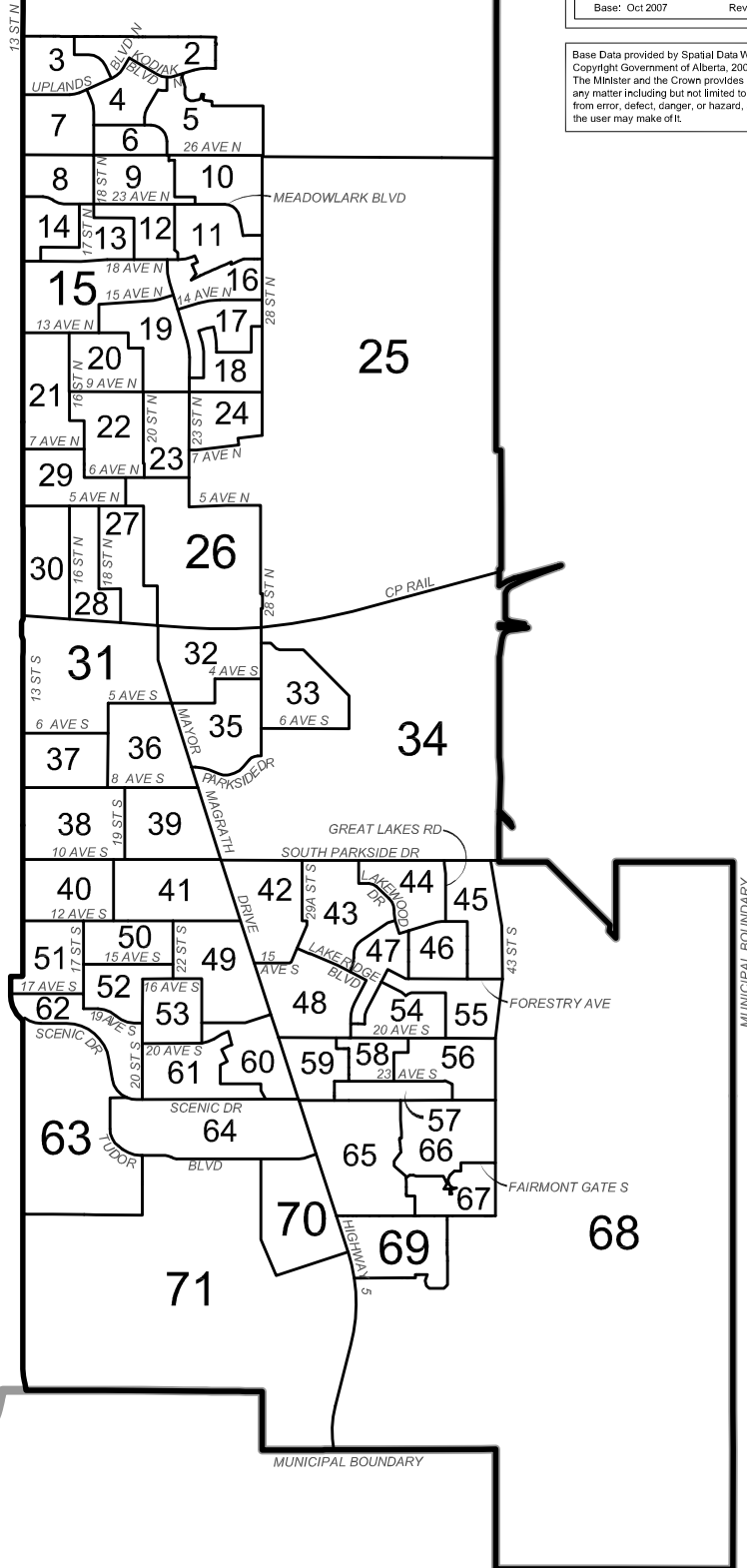
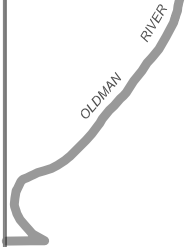
PROVINCIAL ELECTORAL DIVISION

OF
64 Lethbridge - East

AS DEFINED BY THE ALBERTA ELECTORAL DIVISIONS ACT, 2003

SCALE: 0 250 500 750 1000 1250 1500 1750 2000 2250 m
0 1000 2000 3000 4000 5000 6000 7000 feet
Base: Oct 2007 Reviewed: Nov 2007 PSD Revised: Nov 2007

Base Data provided by Spatial Data Warehouse Ltd.
Copyright Government of Alberta, 2007 All rights reserved.
The Minister and the Crown provides this information without warranty or representation as to any matter including but not limited to whether the data / information is correct, accurate or free from error, defect, danger, or hazard, and whether it is otherwise useful or suitable for any use the user may make of it.



65 Lethbridge - West

66 Little Bow

MUNICIPAL BOUNDARY