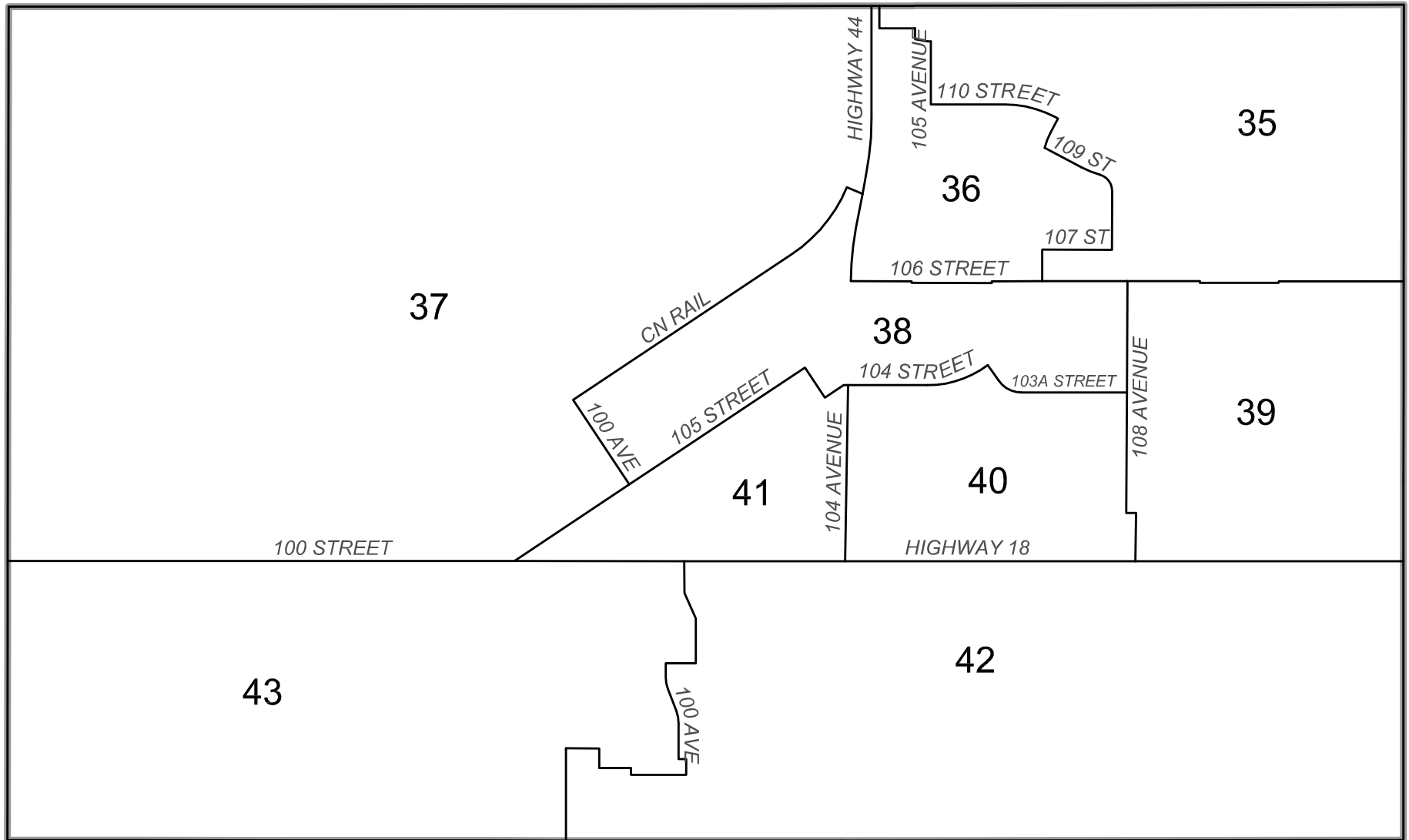
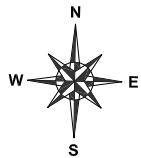


MUNICIPAL BOUNDARY

MUNICIPAL BOUNDARY



MUNICIPAL BOUNDARY



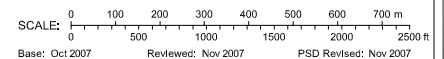
# Town of Westlock

Base Data provided by Spatial Data Warehouse Ltd.  
 Copyright Government of Alberta, 2007. All rights reserved.  
 The Minister and the Crown provides this Information without warranty or representation as to any matter including but not limited to whether the data / information is correct, accurate or free from error, defect, danger, or hazard, and whether it is otherwise useful or suitable for any use the user may make of it.



chief electoral office

PROVINCIAL ELECTORAL DIVISION  
 OF  
**46 Barrhead - Morinville - Westlock**  
 AS DEFINED BY THE ALBERTA ELECTORAL DIVISIONS ACT, 2003



Base: Oct 2007 Reviewed: Nov 2007 PSD Revised: Nov 2007