Electoral Division of Clover Bar-Fort Saskatchewan
Statement of Official Results - March 12, 2001

POLL NUMBER	NAME OF POLL	NAMES ON LIST	SKIP GORDON LIB	ROB LOUGHEED PC	MERRILL STEWART NDP	V	S	D	R	% VOTER TURNOUT
1	Ministik Hall	357	76	129	17	222	0	0	0	62.2
2	Ministik Hall	187	35	86	10	131	0	0	0	70.1
3	Ministik Hall	254	27	107	15	149	1	0	0	58.7
4	South Cooking Lake Hall	464	48	206	21	275	0	0	1	59.5
5	South Cooking Lake Hall	393	52	135	28	215	0	1	1	55.2
6	South Cooking Lake Hall	464	57	166	17	240	0	0	0	51.7
7	Colchester Hall	521	76	247	23	346	0	0	0	66.4
8	Colchester Hall	181	17	107	8	132	0	1	0	73.5
9	Colchester Hall	494	77	171	18	266	0	0	0	53.8
10	Colchester Hall	199	53	133	13	199	1	0	0	100.0
11	Fultonvale School	364	60	136	17	213	1	0	0	58.5
12	Fultonvale School	262	31	112	13	156	0	0	0	59.5
13	Fultonvale School	350	63	131	21	215	0	0	0	61.4
14	Fultonvale School	381	71	129	13	213	1	0	1	56.2
15	Uncas School	528	70	155	21	246	0	0	0	46.6
16	Uncas School	294	40	105	14	159	0	0	0	54.1
17	Uncas School	465	39	140	35	214	0	0	0	46.0
18	Deville-N. Cooking Lake Hall	645	85	194	57	336	0	0	1	52.2
19	Uncas School	384	35	159	19	213	0	0	0	55.5
20	Uncas School	435	62	170	12	244	0	0	0	56.1
21	Fultonvale School	348	47	105	11	163	0	0	1	47.1
22	Holy Redeemer School	454	59	175	20	254	0	0	0	55.9
23	Fultonvale School	423	54	130	14	198	0	0	0	46.8
24	Fultonvale School	251	41	84	8	133	0	0	0	53.0
25	Wye School	402	39	156	10	205	1	0	0	51.0
26	Wye School	371	66	127	16	209	0	0	0	56.3
27	Wye School	352	45	130	14	189	0	0	0	53.7
28	Wye School	394	83	144	20	247	0	0	0	62.7
29	Victory Baptist Church	333	48	155	13	216	0	0	0	64.9
30	Victory Baptist Church	353	59	144	13	216	0	0	0	61.2
31	Victory Baptist Church	547	81	231	13	325	1	0	0	59.4
32	Victory Baptist Church	481	72	186	18	276	0	3	0	58.0
33	Holy Redeemer School	293	61	96	17	174	0	0	0	59.4
34	Holy Redeemer School	574	68	254	33	355	0	0	1	62.0
35	Brookville Hall	478	99	146	29	274	0	0	0	57.3
36	Brookville Hall	498	56	213	18	287	2	0	0	57.6
37	Holy Redeemer School	565	114	192	30	336	0	0	0	59.5
38	Holy Redeemer School	359	56	129	17	202	0	0	0	56.3
39	Partridge Hill Hall	319	66	112	18	196	0	0	0	61.4
40	Partridge Hill Hall	141	31	59	4	94	0	0	0	66.7
41	Partridge Hill Hall	351	51	140	12	203	0	0	0	57.8
42	Josephberg Community Hall	423	69	172	19	260	0	0	0	61.5
43	Josephberg Community Hall	249	48	104	10	162	0	0	0	65.1
44	John Paul II High School	432	79	126	17	222	0	0	0	51.4
45	John Paul II High School	381	53	80	7	140	0	0	0	36.7
46	Fort Junior High School	386	80	130	15	225	0	0	0	58.3
47	Fort Junior High School	339	57	69	9	135	0	0	4	41.0
48	Fort Junior High School	510	123	162	19	304	0	0	0	59.6
49	John Paul II High School	411	77	123	13	213	0	1	0	52.1
50	John Paul II High School	348	61	97	8	166	0	0	0	47.7
51	John Paul II High School	353	66	130	17	213	1	0	1	60.6
52	Rudolph Hennig School	325	77	102	10	189	0	0	0	58.2
53	Rudolph Hennig School	410	85	130	17	232	0	0	0	56.6

Electoral Division of Clover Bar-Fort Saskatchewan
Statement of Official Results - March 12, 2001

POLL NUMBER	NAME OF POLL	NAMES ON LIST	SKIP GORDON LIB	ROB LOUGHEED PC	MERRILL STEWART NDP	V	S	D	R	% VOTER TURNOUT
54	Rudolph Hennig School	663	109	185	24	318	0	0	1	48.1
55	Rudolph Hennig School	302	46	92	11	149	0	0	0	49.3
56	Pope John XXIII School	345	72	120	11	203	1	0	1	59.1
57	Pope John XXIII School	397	100	137	8	245	0	0	0	61.7
58	Pope John XXIII School	290	62	108	9	179	2	0	0	61.7
59	Pope John XXIII School	401	89	134	15	238	1	0	0	59.4
60	Pope John XXIII School	279	50	93	16	159	1	0	0	57.0
61	James Mowat School	377	81	94	30	205	0	0	0	54.4
62	James Mowat School	377	77	141	13	231	0	0	0	61.3
63	James Mowat School	302	51	105	15	171	0	0	1	57.0
64	James Mowat School	405	117	127	16	260	0	0	0	64.2
65	James Mowat School	511	126	220	9	355	0	0	0	69.5
66	James Mowat School	495	104	180	14	298	0	0	0	60.2
67	Advance - Fort Saskatchewan	0	81	185	18	284	1	0	0	
68	Advance - Ardrossan	0	114	137	10	261	0	0	0	
69	Mobile - Fort Saskatchewan	0	34	58	7	99	0	2	0	
70	Special Ballot	0	48	107	15	170	0	1	10	
	TOTAL	**25,620**	**4,606**	**9,674**	**1,142**	**15,422**	**15**	**9**	**24**	**60.3**

V = Valid Ballots S = Spoiled Ballots D = Declined Ballots R = Rejected Ballots

PROVINCE OF ALBERTA

PROVINCIAL ELECTORAL DIVISION OF

48 CLOVER BAR-FORT SASKATCHEWAN

AS DEFINED BY THE ALBERTA ELECTORAL DIVISIONS ACT, 1996

SCALE: 0 1 2 3 4 5 6 7 8 9 kilometres; 0 1 2 3 4 5 miles

MAP: 48A1 BASE DATA: 98/11/03 REVIEWED: 00/03/01 PSD REVISED: 00/03/01 (POLLING SUBDIVISION)

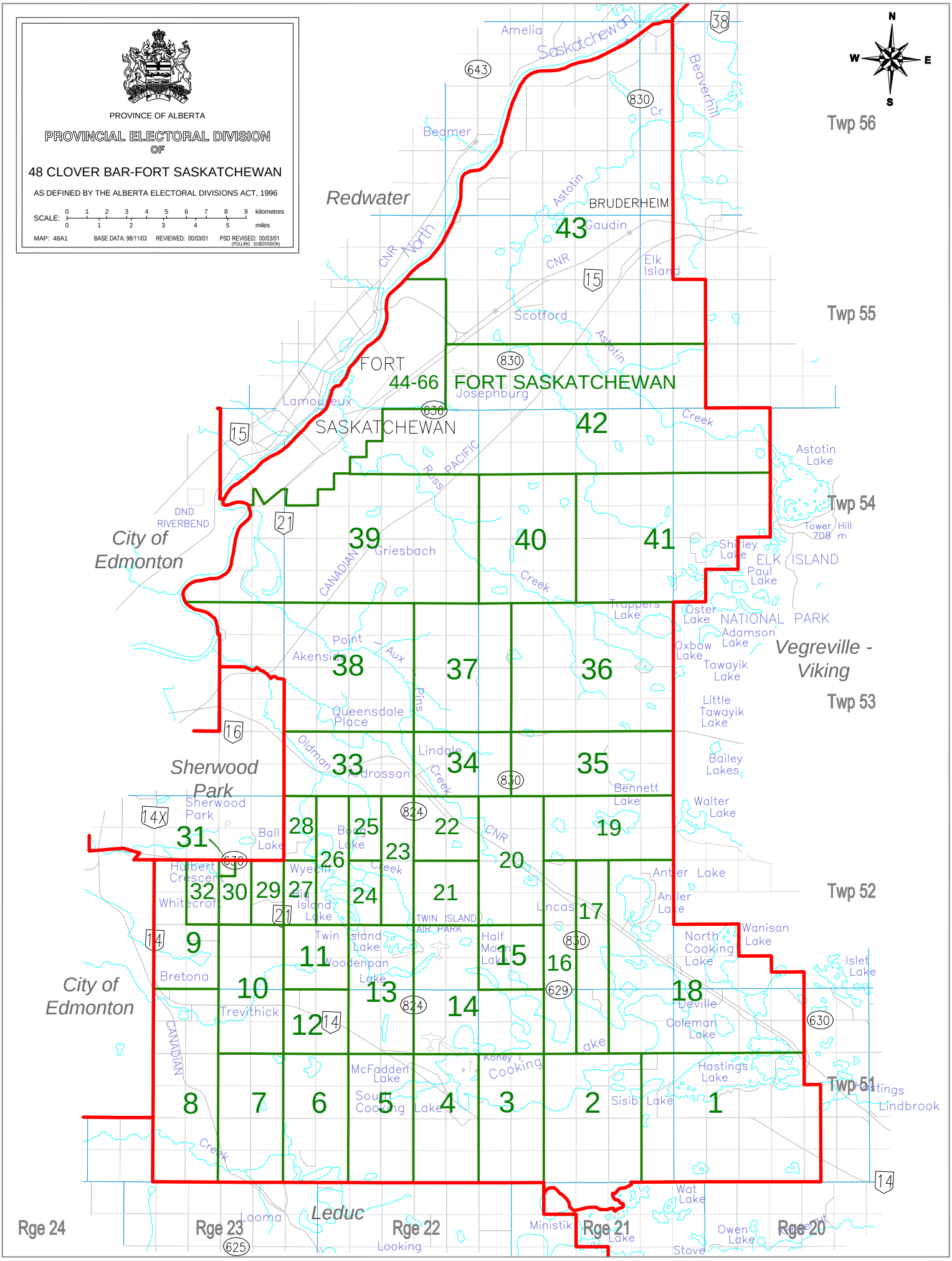

CITY OF FORT SASKATCHEWAN

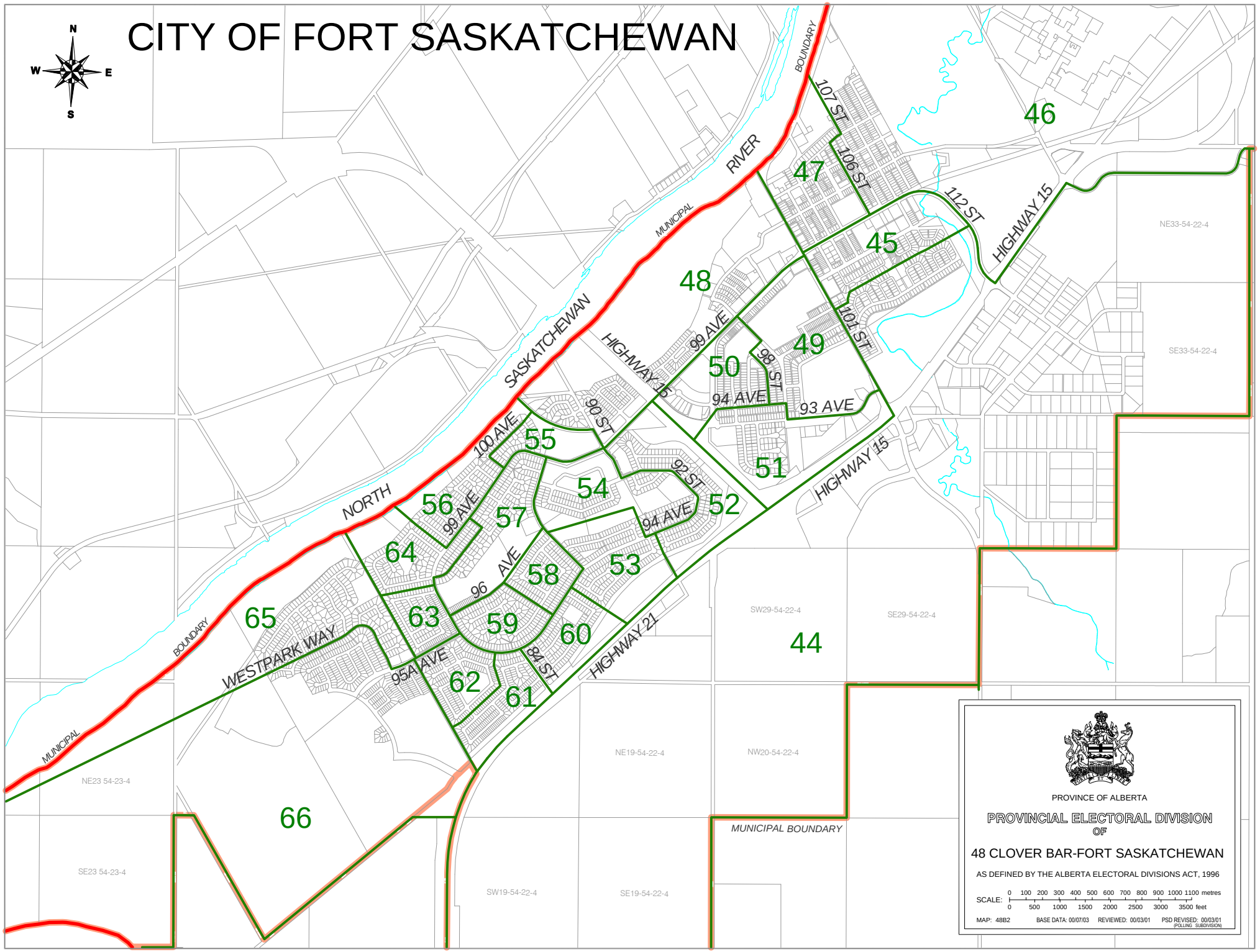

CITY OF FORT SASKATCHEWAN

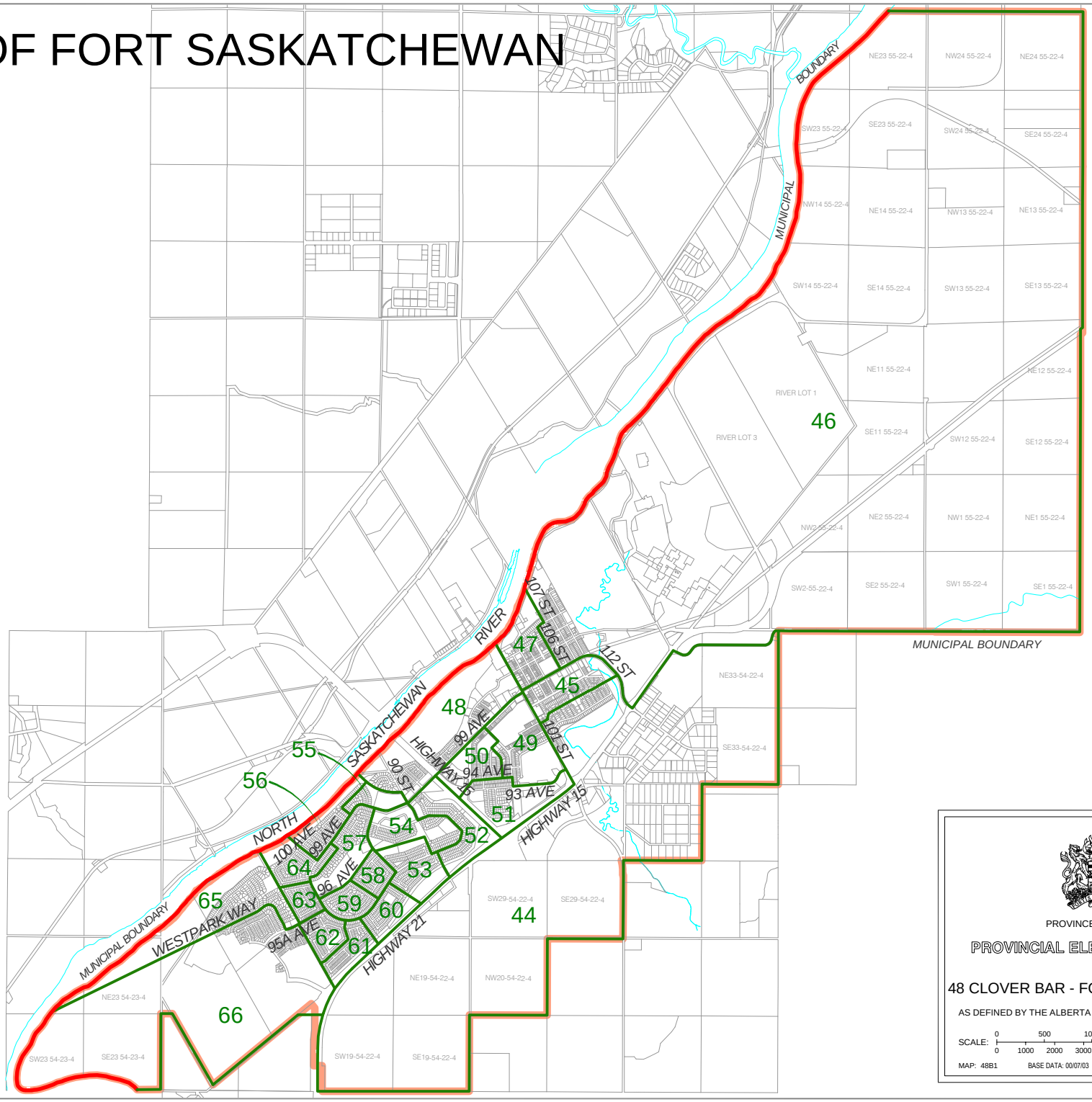

Electoral Division of Cypress-Medicine Hat
Statement of Official Results - March 12, 2001

POLL NUMBER	NAME OF POLL	NAMES ON LIST	CLIFF ANTEN NDP	BEVERLEY BRITTON CLARKE LIB	LORNE TAYLOR PC	V	S	D	R	% VOTER TURNOUT
1	Jenner	61	0	4	40	44	0	0	0	72.1
2	Ralston	232	17	16	78	111	0	0	0	47.8
3	Hilda	170	5	17	55	77	0	0	0	45.3
4	Schuler	191	5	13	99	117	0	0	0	61.3
5	Irvine North	281	11	33	86	130	0	0	0	46.3
6	Irvine South	296	9	14	104	127	1	0	0	42.9
7	Dunmore East	603	11	59	258	328	0	0	0	54.4
8	Dunmore West	398	15	24	126	165	0	0	0	41.5
9	Bowell	177	5	10	86	101	0	0	0	57.1
10	Rattlesnake	458	8	22	183	213	0	0	0	46.5
11	Redcliff North	529	25	25	183	233	0	0	0	44.0
12	Redcliff North Centre	236	7	21	67	95	0	0	0	40.3
13	Redcliff Centre	426	14	45	99	158	0	0	0	37.1
14	Redcliff South Centre	386	23	41	98	162	0	0	0	42.0
15	Redcliff South	489	21	53	157	231	2	0	1	47.4
16	Mitchell	458	25	38	142	205	0	0	0	44.8
17	Redcliff East	301	10	26	86	122	0	0	0	40.5
18	Bullshead	436	8	50	112	170	0	0	1	39.2
19	Seven Persons	422	15	35	199	249	0	0	1	59.2
20	Bow Island North	241	5	12	100	117	0	0	0	48.5
21	Bow Island West	391	12	49	153	214	1	0	0	54.7
22	Bow Island East	286	11	30	113	154	0	0	0	53.8
23	Bow Island South	378	3	39	114	156	0	0	0	41.3
24	Maleb	380	9	45	131	185	1	0	0	48.7
25	Burdett	327	4	19	160	183	0	0	1	56.3
26	Foremost North	412	13	51	149	213	0	0	0	51.7
27	Skiff	118	5	8	55	68	0	0	0	57.6
28	Foremost South	275	9	33	126	168	0	0	2	61.8
29	Etzikom	271	9	10	86	105	0	0	0	38.7
30	Manyberries	236	3	6	135	144	0	0	0	61.0
31	Elkwater	250	9	20	130	159	0	0	0	63.6
32	One Four	25	0	0	0	0	0	0	0	0.0
33	Aden	32	1	3	14	18	0	0	2	62.5
34	Ross Haven	425	23	58	127	208	0	0	0	48.9
35	Cameron	534	20	72	163	255	0	0	0	47.8
36	Ross Glen	418	8	60	125	193	0	0	1	46.4
37	East Glen	468	10	54	174	238	0	0	0	50.9
38	Rossdale	351	13	48	99	160	1	0	0	45.6
39	Ross Heights	354	9	34	109	152	5	0	0	42.9
40	Rossland	372	10	47	143	200	1	0	0	53.8
41	Rossmere	467	12	73	102	187	0	0	1	40.3
42	Rossview	401	16	48	131	195	0	0	0	48.6
43	Rice	366	11	45	152	208	1	0	0	56.8
44A	Taylor	348	5	44	155	204	0	0	0	58.6
44B	Taylor	431	4	44	179	227	0	0	0	52.7
45	Redwood	311	4	31	93	128	0	0	0	41.2
46	Southridge Estates	488	2	47	133	182	0	0	0	37.3
47	Shannon	603	7	54	272	333	0	0	2	55.6
48	Sharpe	345	9	46	147	202	0	0	0	58.6
49	Shepherd	396	17	48	105	170	0	0	1	43.2
50	Simpson	386	10	53	88	151	0	0	0	39.1
51	Stone	389	15	49	114	178	0	0	0	45.8
52	Sage	336	6	29	143	178	0	0	0	53.0

Electoral Division of Cypress-Medicine Hat
Statement of Official Results - March 12, 2001

POLL NUMBER	NAME OF POLL	NAMES ON LIST	CLIFF ANTEN NDP	BEVERLEY BRITTON CLARKE LIB	LORNE TAYLOR PC	V	S	D	R	% VOTER TURNOUT
53	Vista Heights	219	4	26	82	112	0	0	0	51.1
54	Seven Persons Crescent	534	3	48	163	214	0	0	0	40.1
55	Powerhouse	356	11	9	55	75	0	0	0	21.1
56	Tower	408	8	27	89	124	0	0	0	30.4
57	Advance - Foremost	0	1	10	20	31	0	0	0	
58	Advance - Bow Island	0	2	13	42	57	0	0	0	
59	Advance - Medicine Hat	0	18	45	135	198	0	0	0	
60	Mobile - Bow Island	0	12	29	104	145	1	0	2	
61	Special Ballot	0	1	12	54	67	0	0	23	
	TOTAL	**19,878**	**598**	**2,074**	**7,222**	**9,894**	**14**	**0**	**38**	**50.0**

V = Valid Ballots S = Spoiled Ballots D = Declined Ballots R = Rejected Ballots

PROVINCE OF ALBERTA

PROVINCIAL ELECTORAL DIVISION OF

49 CYPRESS - MEDICINE HAT

AS DEFINED BY THE ALBERTA ELECTORAL DIVISIONS ACT, 1996

SCALE: 0 5 10 15 20 25 30 35 kilometres; 0 2 4 6 8 10 12 14 16 18 20 miles

MAP: 49A1 BASE DATA: 98/11/03 REVIEWED: 00/03/01 PSD REVISED: 00/03/01 (POLLING SUBDIVISION)

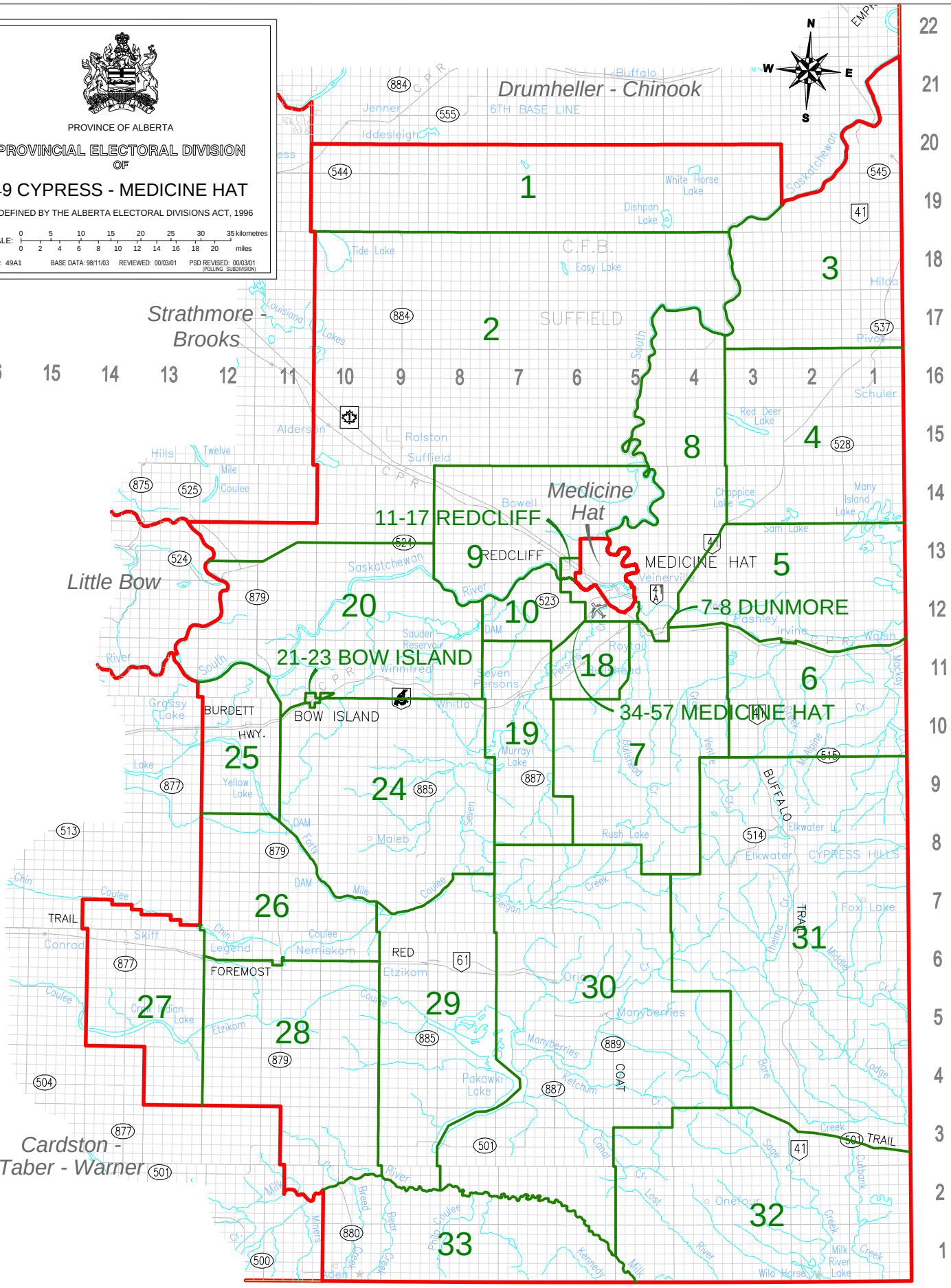

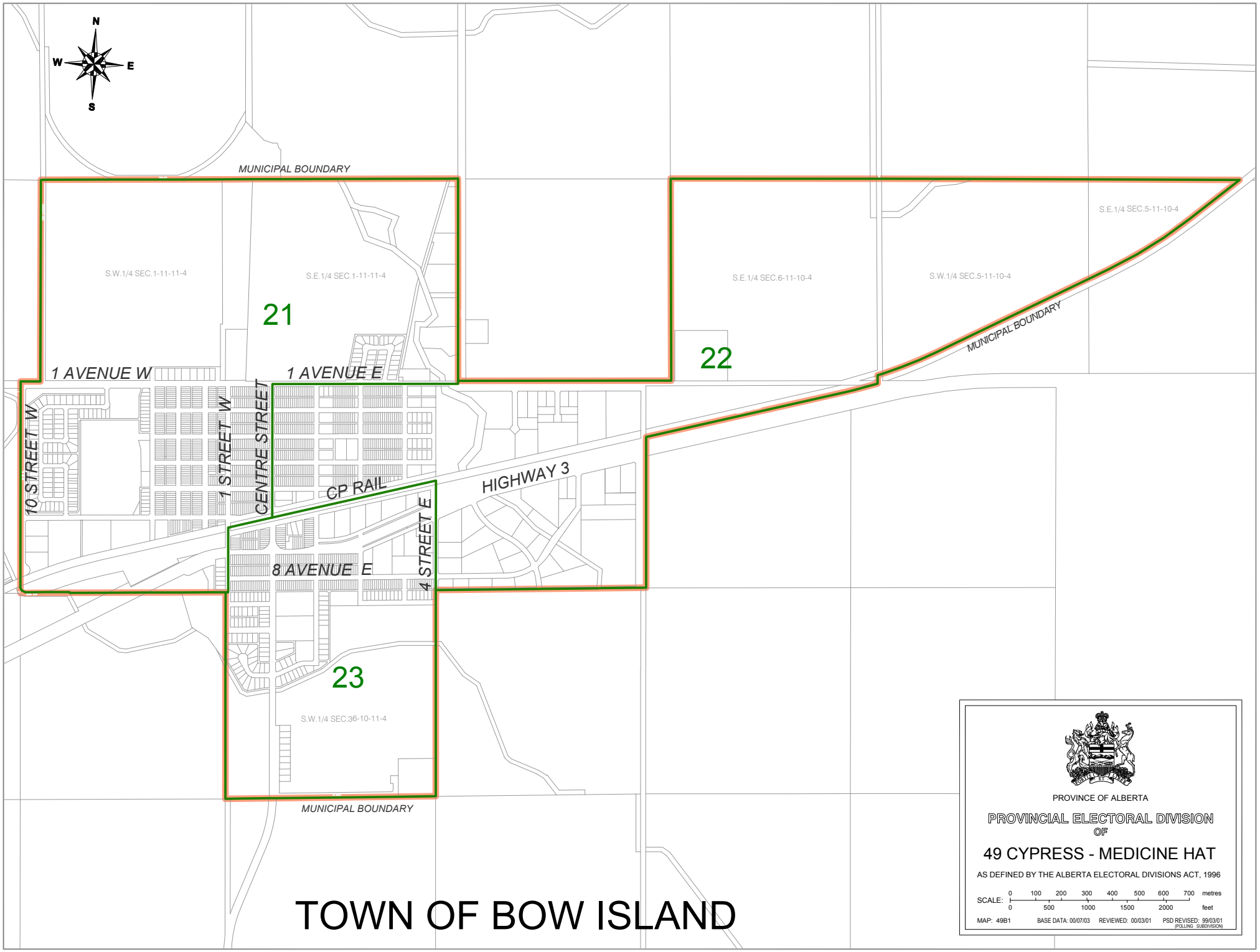
N
W
E
S
MUNICIPAL BOUNDARY
S.W.1/4 SEC.1-11-11-4
S.E.1/4 SEC.1-11-11-4
21
S.E.1/4 SEC.6-11-10-4
S.W.1/4 SEC.5-11-10-4
S.E.1/4 SEC.5-11-10-4
MUNICIPAL BOUNDARY
22
1 AVENUE W
1 AVENUE E
10 STREET W
1 STREET W
CENTRE STREET
CP RAIL
HIGHWAY 3
4 STREET E
8 AVENUE E
23
S.W.1/4 SEC.36-10-11-4
MUNICIPAL BOUNDARY
TOWN OF BOW ISLAND
PROVINCE OF ALBERTA
PROVINCIAL ELECTORAL DIVISION
OF
49 CYPRESS - MEDICINE HAT
AS DEFINED BY THE ALBERTA ELECTORAL DIVISIONS ACT, 1996
SCALE: 0 100 200 300 400 500 600 700 metres
0 500 1000 1500 2000 feet
MAP: 49B1
BASE DATA: 00/07/03
REVIEWED: 00/03/01
PSD REVISED: 99/03/01
(POLLING SUBDIVISION)

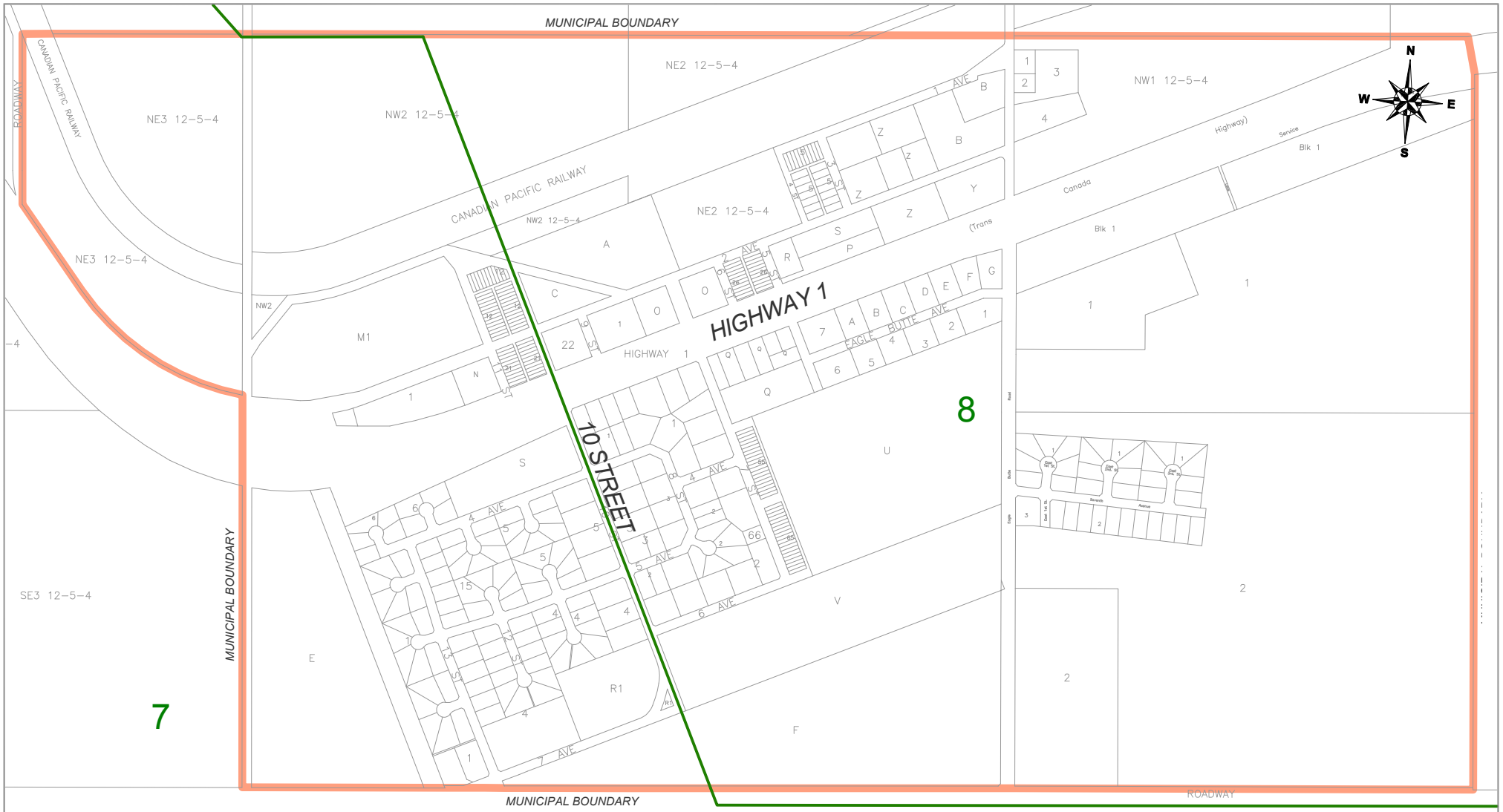

PROVINCE OF ALBERTA

PROVINCIAL ELECTORAL DIVISION OF

49 CYPRESS - MEDICINE HAT

AS DEFINED BY THE ALBERTA ELECTORAL DIVISIONS ACT, 1996

SCALE: 0 50 100 150 200 250 300 350 400 metres
0 200 400 600 800 1000 1200 feet

MAP: 49C1 BASE DATA: 00/07/03 REVIEWED: 00/03/01 PSD REVISED: 99/03/01 (POLLING SUBDIVISION)

HAMLET OF DUNMORE

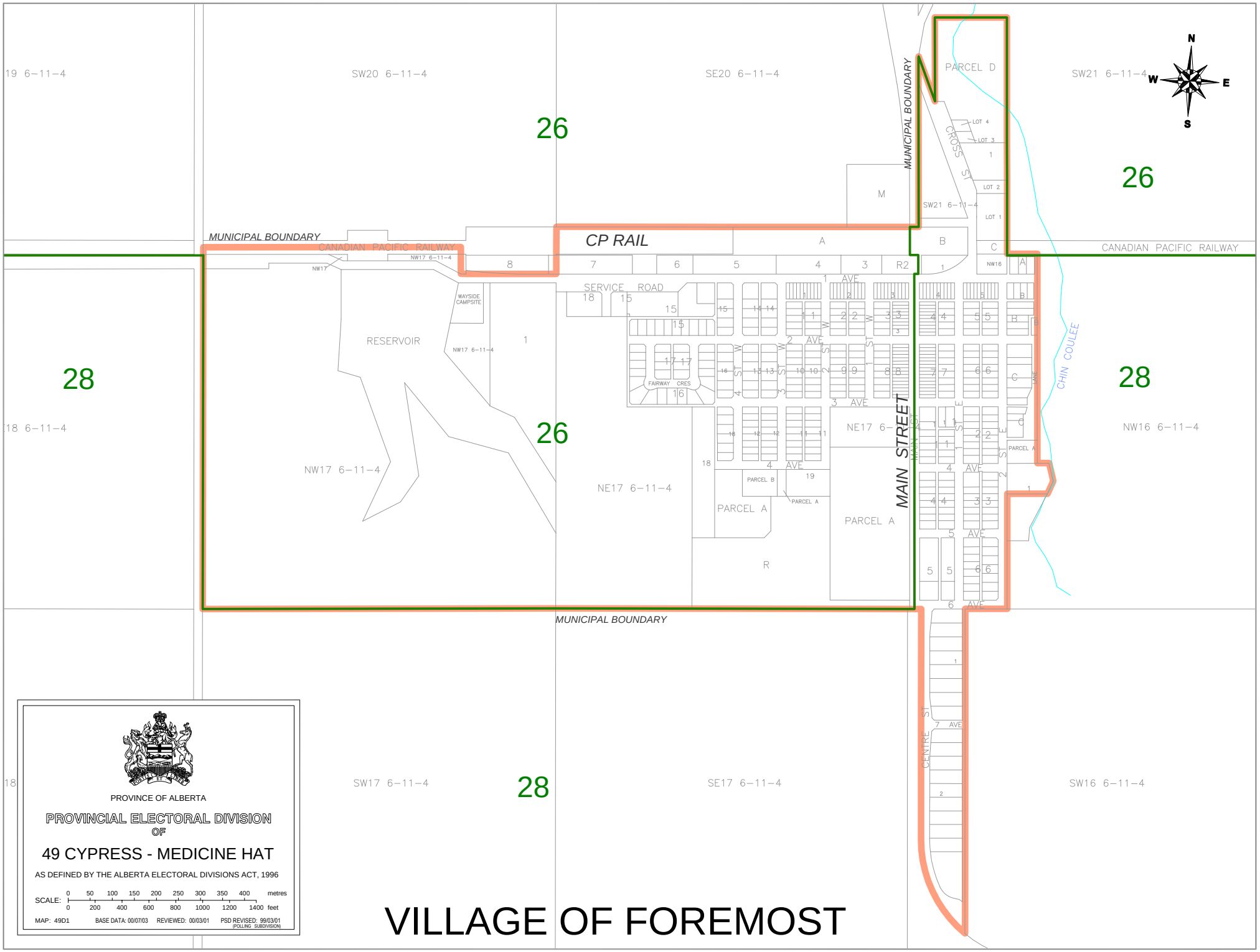
19 6–11–4
SW20 6–11–4
SE20 6–11–4
SW21 6–11–4
26
28
MUNICIPAL BOUNDARY
CANADIAN PACIFIC RAILWAY
CP RAIL
SERVICE ROAD
RESERVOIR
WAYSIDE CAMPSITE
NW17 6–11–4
NE17 6–11–4
NW16 6–11–4
18 6–11–4
PARCEL A
PARCEL B
PARCEL D
MAIN STREET
CROSS ST
CHIN COULEE
FAIRWAY CRES
1 AVE
2 AVE
3 AVE
4 AVE
5 AVE
6 AVE
7 AVE
CENTRE ST
SW17 6–11–4
SE17 6–11–4
SW16 6–11–4
N
S
E
W
PROVINCE OF ALBERTA
PROVINCIAL ELECTORAL DIVISION
OF
49 CYPRESS - MEDICINE HAT
AS DEFINED BY THE ALBERTA ELECTORAL DIVISIONS ACT, 1996
SCALE: 0 50 100 150 200 250 300 350 400 metres
0 200 400 600 800 1000 1200 1400 feet
MAP: 49D1
BASE DATA: 00/07/03
REVIEWED: 00/03/01
PSD REVISED: 99/03/01
(POLLING SUBDIVISION)
VILLAGE OF FOREMOST

HAMLET OF IRVINE

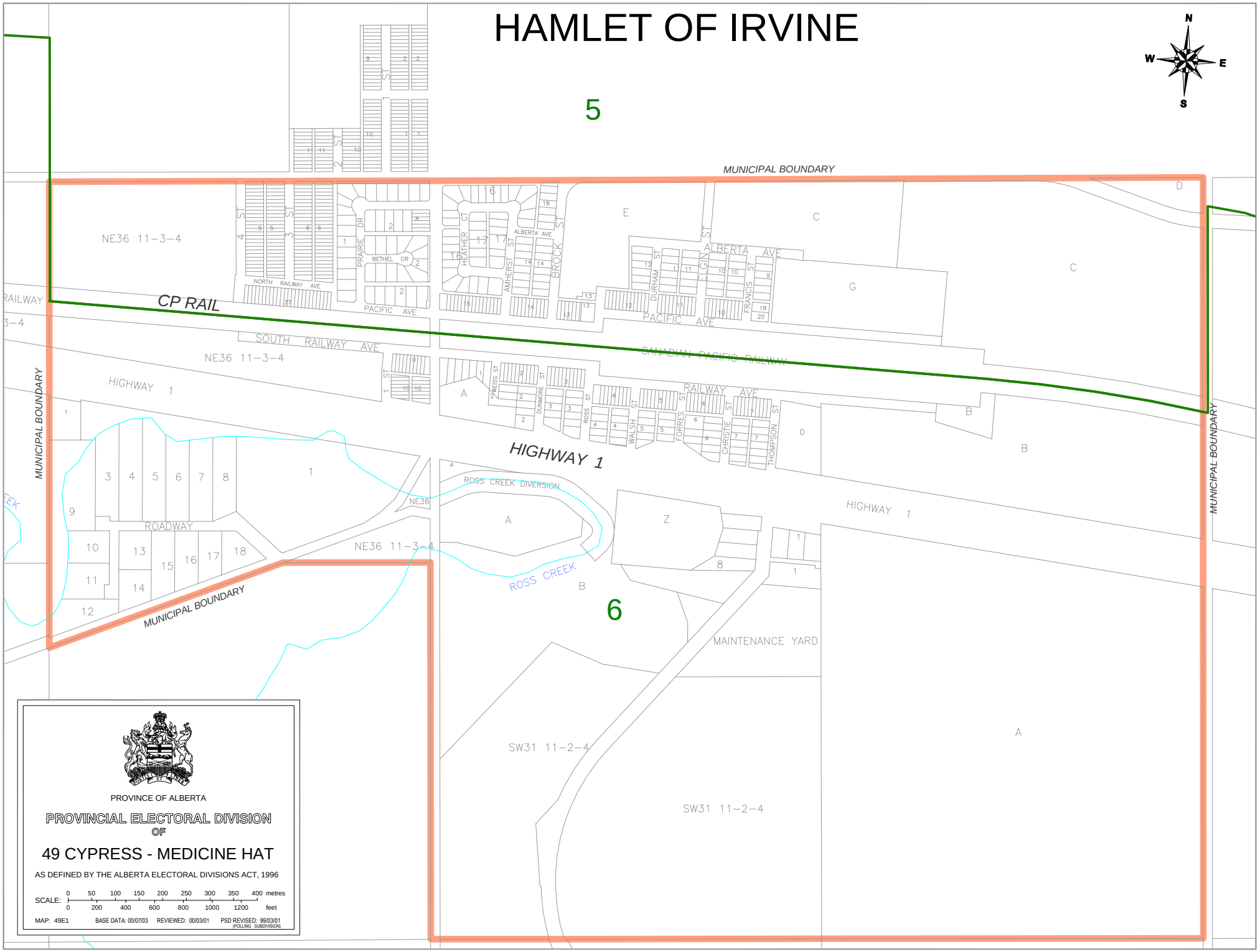

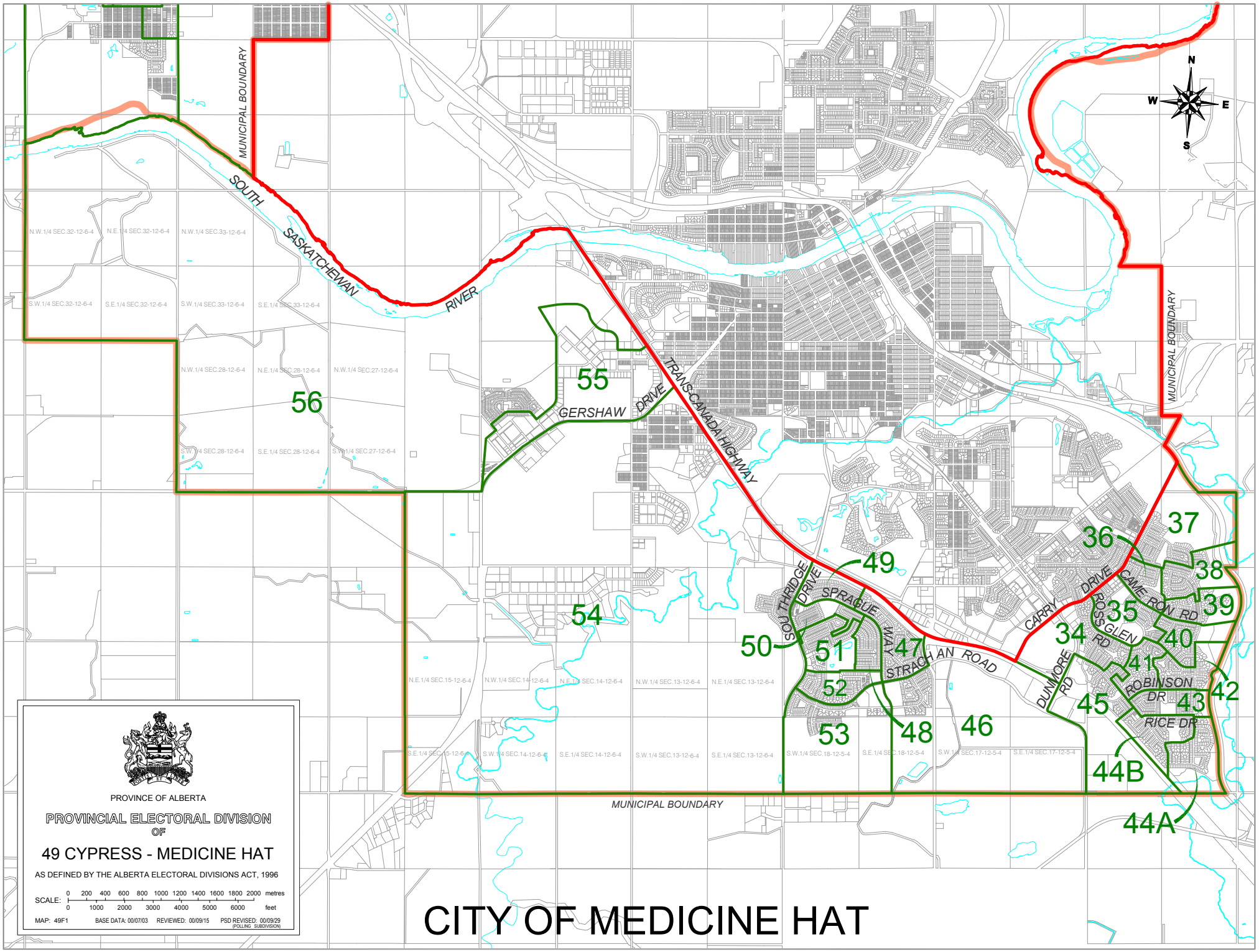
PROVINCE OF ALBERTA
PROVINCIAL ELECTORAL DIVISION
OF
49 CYPRESS - MEDICINE HAT
AS DEFINED BY THE ALBERTA ELECTORAL DIVISIONS ACT, 1996
SCALE: 0 200 400 600 800 1000 1200 1400 1600 1800 2000 metres
0 1000 2000 3000 4000 5000 6000 feet
MAP: 49F1
BASE DATA: 00/07/03
REVIEWED: 00/09/15
PSD REVISED: 00/09/29
(POLLING SUBDIVISION)
CITY OF MEDICINE HAT
MUNICIPAL BOUNDARY
SOUTH SASKATCHEWAN RIVER
TRANS-CANADA HIGHWAY
GERSHAW DRIVE
SOUTHRIDGE DRIVE
SPRAGUE WAY
STRACHAN ROAD
CARRY DRIVE
ROSSGLEN RD
CAMERON RD
DUNMORE RD
ROBINSON DR
RICE DR
N.W.1/4 SEC.32-12-6-4
N.E.1/4 SEC.32-12-6-4
N.W.1/4 SEC.33-12-6-4
S.W.1/4 SEC.32-12-6-4
S.E.1/4 SEC.32-12-6-4
S.W.1/4 SEC.33-12-6-4
S.E.1/4 SEC.33-12-6-4
N.W.1/4 SEC.28-12-6-4
N.E.1/4 SEC.28-12-6-4
N.W.1/4 SEC.27-12-6-4
S.W.1/4 SEC.28-12-6-4
S.E.1/4 SEC.28-12-6-4
S.W.1/4 SEC.27-12-6-4
N.E.1/4 SEC.15-12-6-4
N.W.1/4 SEC.14-12-6-4
N.E.1/4 SEC.14-12-6-4
N.W.1/4 SEC.13-12-6-4
N.E.1/4 SEC.13-12-6-4
S.E.1/4 SEC.15-12-6-4
S.W.1/4 SEC.14-12-6-4
S.E.1/4 SEC.14-12-6-4
S.W.1/4 SEC.13-12-6-4
S.E.1/4 SEC.13-12-6-4
S.W.1/4 SEC.18-12-5-4
S.E.1/4 SEC.18-12-5-4
S.W.1/4 SEC.17-12-5-4
S.E.1/4 SEC.17-12-5-4
N
S
E
W
55
56
54
49
50
51
52
53
47
48
46
45
44B
44A
43
42
41
40
39
38
37
36
35
34

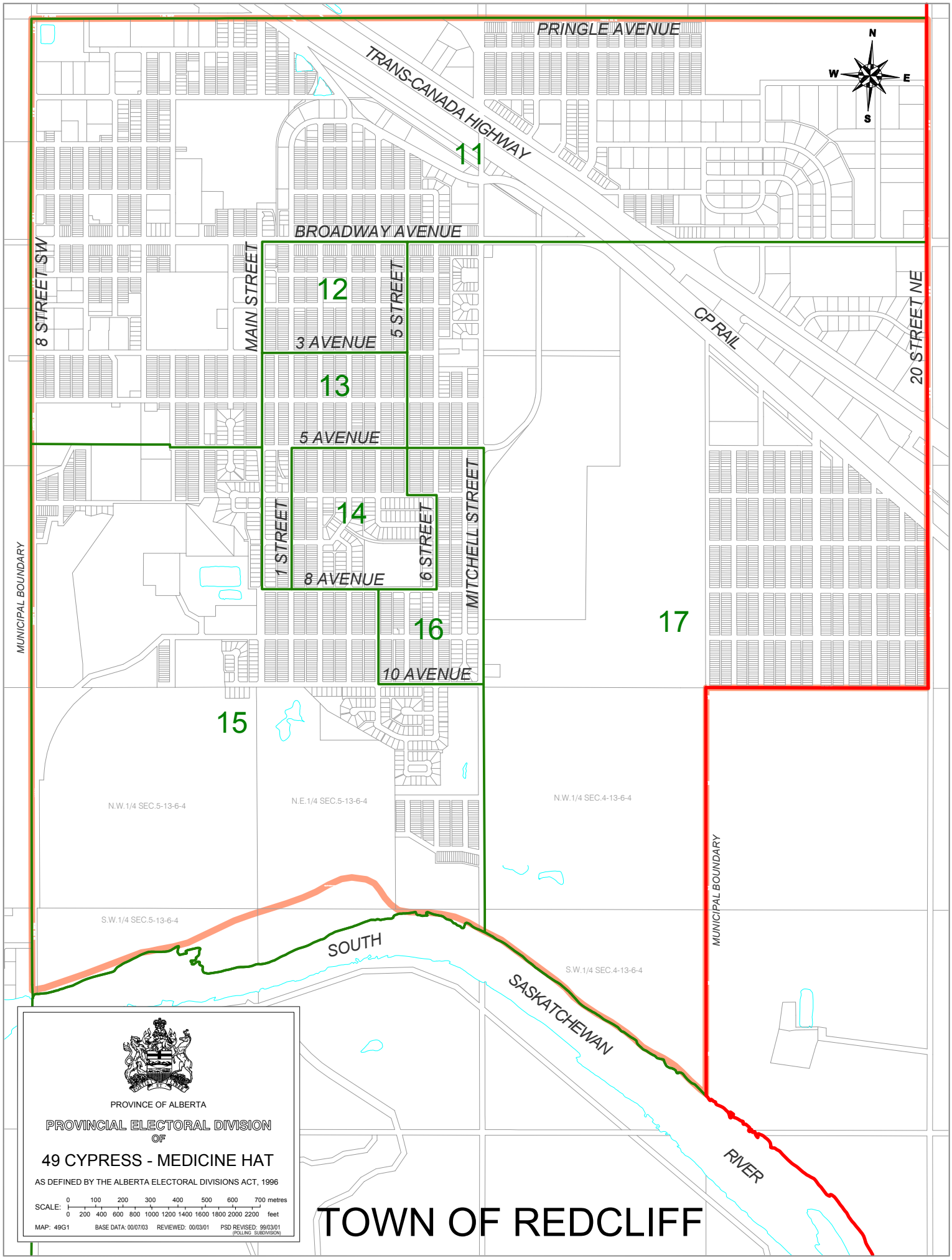
PRINGLE AVENUE
TRANS-CANADA HIGHWAY
N
W
E
S
11
BROADWAY AVENUE
8 STREET SW
MAIN STREET
12
5 STREET
3 AVENUE
CP RAIL
20 STREET NE
13
5 AVENUE
14
1 STREET
6 STREET
MITCHELL STREET
8 AVENUE
MUNICIPAL BOUNDARY
16
17
10 AVENUE
15
N.W.1/4 SEC.5-13-6-4
N.E.1/4 SEC.5-13-6-4
N.W.1/4 SEC.4-13-6-4
MUNICIPAL BOUNDARY
S.W.1/4 SEC.5-13-6-4
SOUTH
SASKATCHEWAN
S.W.1/4 SEC.4-13-6-4
RIVER
PROVINCE OF ALBERTA
PROVINCIAL ELECTORAL DIVISION
OF
49 CYPRESS - MEDICINE HAT
AS DEFINED BY THE ALBERTA ELECTORAL DIVISIONS ACT, 1996
SCALE: 0 100 200 300 400 500 600 700 metres
0 200 400 600 800 1000 1200 1400 1600 1800 2000 2200 feet
MAP: 49G1
BASE DATA: 00/07/03
REVIEWED: 00/03/01
PSD REVISED: 99/03/01
(POLLING SUBDIVISION)
TOWN OF REDCLIFF