

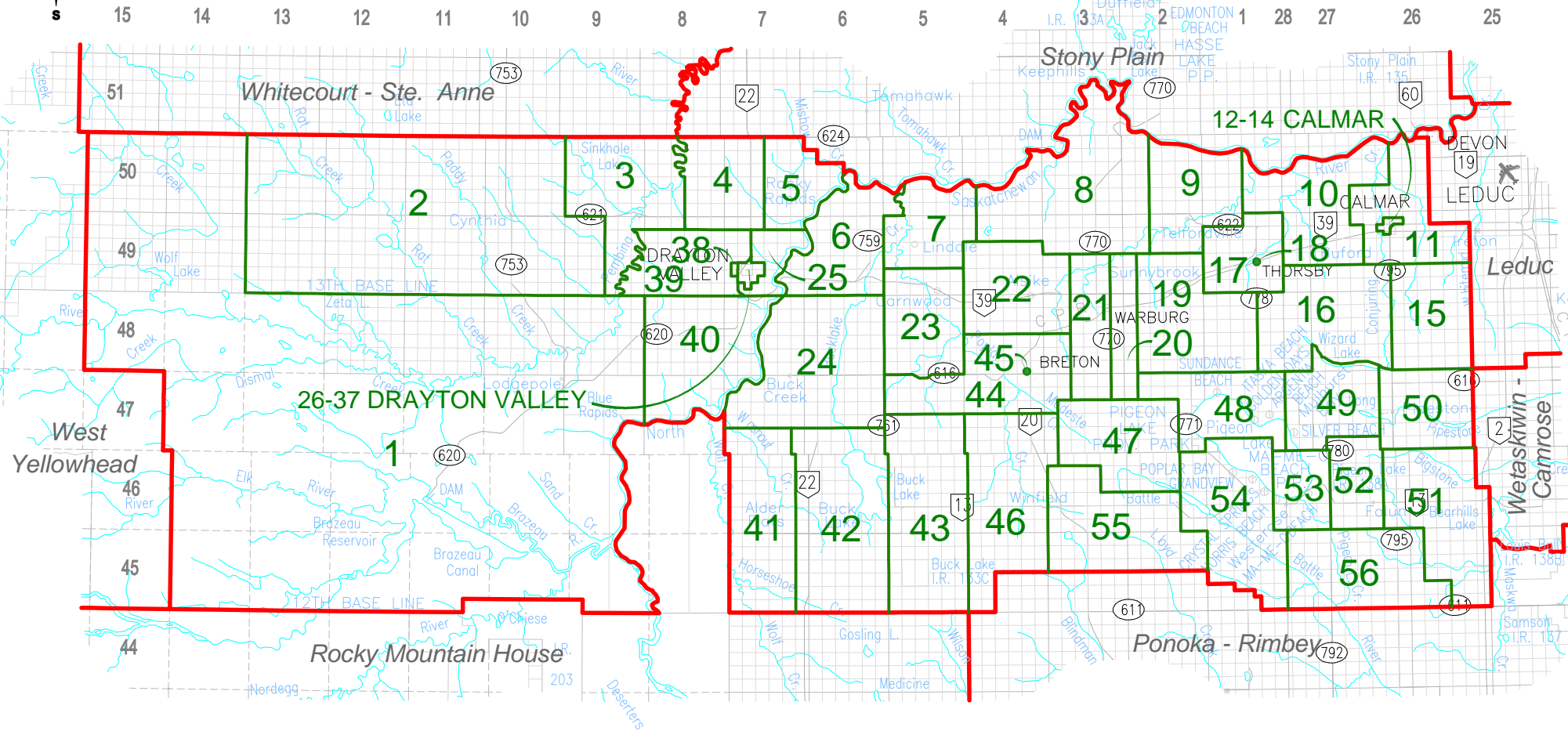

**Electoral Division of Drayton Valley-Calmar
Statement of Official Results - March 12, 2001**


POLL NUMBER	NAME OF POLL	NAMES ON LIST	TONY ABBOTT PC	ROGER COLES LIB	MARK PATTY NDP	ROGER STEFURA IND	V	S	D	R	% VOTER TURNOUT
1	Lodgepole	164	55	26	7	7	95	0	0	0	57.9
2	Cynthia	35	19	2	0	0	21	0	0	1	62.9
3	West Pembina	148	62	14	7	4	87	0	0	0	58.8
4	Easyford	556	211	50	14	3	278	0	0	0	50.0
5	Rocky Rapids	269	122	21	6	12	161	0	0	0	59.9
6	Berrymoor	305	140	20	2	9	171	0	0	0	56.1
7	Lindale	252	103	18	16	16	153	1	0	0	60.7
8	St. Francis	262	127	29	11	10	177	0	0	0	67.6
9	Telfordville	273	135	35	8	6	184	0	0	0	67.4
10	Willow Creek	429	175	62	22	14	273	0	0	0	63.6
11	Calmar Country	342	127	53	13	2	195	0	0	0	57.0
12	Calmar North East	342	136	32	14	4	186	0	0	0	54.4
13	Calmar South	361	97	43	6	7	153	0	0	0	42.4
14	Calmar North	461	147	50	20	8	225	0	0	0	48.8
15	Humble	368	147	53	12	4	216	0	0	0	58.7
16	Glen Park	433	189	57	18	12	276	0	0	0	63.7
17	Thorsby Country	184	80	22	3	9	114	0	0	0	62.0
18	Thorsby	541	194	82	17	28	321	0	0	0	59.3
19	Sunnybrook	367	133	53	17	4	207	0	0	0	56.4
20	Warburg East	374	151	38	11	11	211	0	0	0	56.4
21	Warburg West	344	112	36	10	22	180	0	0	0	52.3
22	Alsike	232	102	27	5	29	163	0	0	0	70.3
23	Carnwood	259	87	31	5	20	143	0	0	0	55.2
24	Buck Creek	291	163	39	12	15	229	0	1	0	79.0
25	Drayton Valley Country	512	171	51	9	5	236	0	0	0	46.1
26	Drayton Valley Aspenview	371	161	63	10	3	237	1	0	0	63.9
27	Drayton Valley Mackenzie/Meier	327	140	34	13	3	190	0	0	0	58.1
28	Drayton Valley North View	401	174	73	13	2	262	0	0	0	65.3
29	Drayton Valley North Central	258	94	45	8	5	152	0	1	0	59.3
30	Drayton Valley Central	302	98	58	5	2	163	0	1	0	54.3
31	Drayton Valley South East Central	368	128	43	9	5	185	0	0	0	50.3
32	Drayton Valley South East	214	106	31	5	1	143	0	0	0	66.8
33	Drayton Valley South Central	338	104	37	5	2	148	0	0	0	43.8
34	Drayton Valley Hillcrest	283	60	36	3	1	100	0	0	0	35.3
35	Drayton Valley South	332	118	28	12	3	161	0	0	1	48.8
36	Drayton Valley West	234	87	13	4	3	107	0	0	0	45.7
37	Drayton Valley Downtown North	322	60	21	13	5	99	0	0	1	31.1
38	Poplar Ridge/Country Style	285	56	24	8	5	93	0	0	0	32.6
39	Poplar Ridge	467	205	34	20	6	265	0	1	0	57.0
40	Violet Grove	480	241	35	12	11	299	0	0	2	62.7
41	Alder Flats	410	172	36	11	32	251	1	0	1	61.5
42	Buck Lake	430	199	33	4	14	250	0	0	0	58.1
43	Pendryle	189	64	26	4	18	112	0	0	0	59.3
44	Breton Country	353	152	22	5	56	235	3	0	0	66.6
45	Breton	435	150	25	8	50	233	1	0	0	53.6
46	Winfield	221	65	39	5	26	135	0	0	3	62.4
47	Yeoford	211	74	29	6	37	146	0	0	0	69.2
48	Mission Beach	321	137	45	18	17	217	0	0	0	67.6
49	Mulhurst	559	242	50	12	23	327	0	0	0	58.5
50	Pipestone	253	111	38	8	2	159	1	0	0	62.8
51	Lone Ridge	348	159	36	22	8	225	0	0	0	64.7
52	Falun	234	117	17	8	16	158	2	0	0	67.5
53	Mameo	271	106	41	6	5	158	1	0	0	58.3

**Electoral Division of Drayton Valley-Calmar
Statement of Official Results - March 12, 2001**

POLL NUMBER	NAME OF POLL	NAMES ON LIST	TONY ABBOTT PC	ROGER COLES LIB	MARK PATTY NDP	ROGER STEFURA IND	V	S	D	R	% VOTER TURNOUT
54	Lakedell	497	224	74	13	24	335	0	0	0	67.4
55	Winfield East	338	115	45	12	27	199	0	1	1	59.5
56	Richmond East	260	113	13	8	15	149	0	0	0	57.3
57	Advance - Mameo	0	29	11	3	0	43	0	0	0	
58	Advance - Calmar	0	65	20	2	12	99	0	0	0	
59	Advance - Drayton Valley	0	192	51	11	8	262	0	0	0	
60	Mobile - Winfield	0	34	14	5	7	60	3	1	0	
61	Mobile - Drayton Valley	0	70	15	6	12	103	0	1	0	
62	Special Ballot	0	66	30	6	2	104	0	0	0	
TOTAL		18,416	7,673	2,229	588	729	11,219	14	7	10	61.0

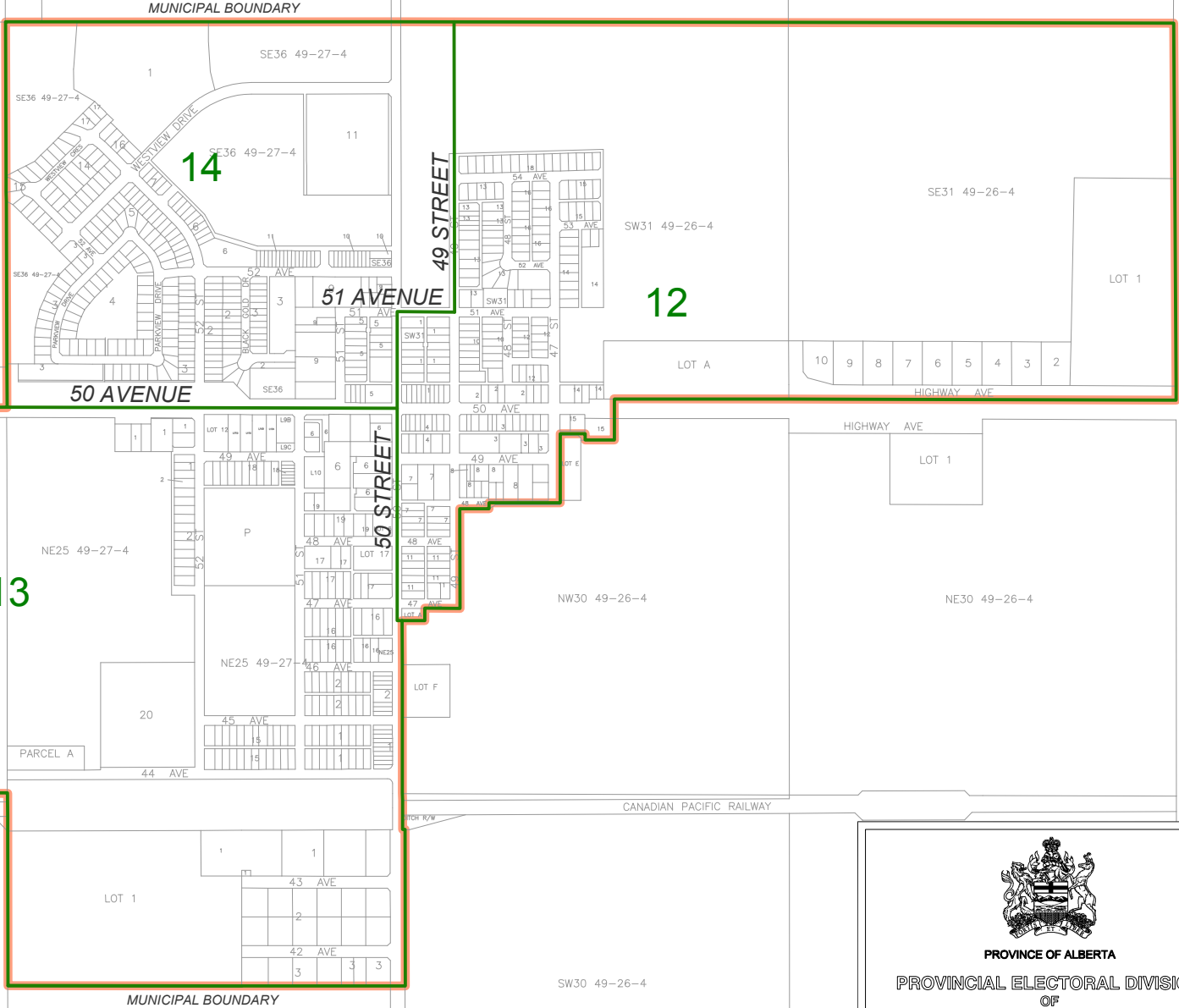
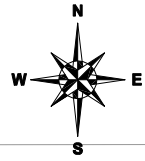
V = Valid Ballots S = Spoiled Ballots D = Declined Ballots R = Rejected Ballots




PROVINCE OF ALBERTA
PROVINCIAL ELECTORAL DIVISION
OF
50 DRAYTON VALLEY - CALMAR
AS DEFINED BY THE ALBERTA ELECTORAL DIVISIONS ACT, 1996

SCALE: 0 5 10 15 20 25 kilometres
0 5 10 15 miles

MAP: 50A1 BASE DATA: 98/11/03 REVIEWED: 00/09/15 PSD REVISED: 00/09/29
POLLING SUBDIVISION

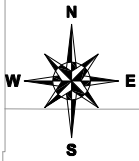


TOWN OF CALMAR

PROVINCE OF ALBERTA
PROVINCIAL ELECTORAL DIVISION
OF
50 DRAYTON VALLEY - CALMAR
AS DEFINED BY THE ALBERTA ELECTORAL DIVISIONS ACT, 1996

SCALE: 0 100 200 300 400 500 metres
 0 200 400 600 800 1000 1200 1400 1600 feet

MAP: 50B1 BASE DATA: 00/07/03 REVIEWED: 00/03/01 PSD REVISED: 99/03/01
(POLLING SUBDIVISION)



MUNICIPAL BOUNDARY

56 AVENUE

MACKENZIE AVENUE

55 AVENUE

28

S.W. 1/4 SEC. 17-49-7-5

37

29

48 STREET

44 STREET

51 AVENUE

45 STREET

27

50 AVENUE

50 STREET

50 AVENUE

MUNICIPAL BOUNDARY

36

N.W. 1/4 SEC. 8-49-7-5

34

54 STREET

49 AVENUE

33

46 STREET

31

N.E. 1/4 SEC. 9-49-7-5

45 AVENUE

45 AVENUE

46 AVENUE

43 STREET

26

SW 1/4 SEC. 8-49-7-5

35

SE 1/4 SEC. 8-49-7-5

S.W. 1/4 SEC. 17-49-7-5

32

47 STREET

44 AVENUE

43 AVENUE

MUNICIPAL BOUNDARY

N.E. 1/4 SEC. 5-49-7-5



PROVINCE OF ALBERTA

PROVINCIAL ELECTORAL DIVISION
OF

50 DRAYTON VALLEY - CALMAR

AS DEFINED BY THE ALBERTA ELECTORAL DIVISIONS ACT, 1996

SCALE: 0 100 200 300 400 500 600 700 metres
0 500 1000 1500 2000 feet

MAP: 50C1 BASE DATA: 00/07/03 REVIEWED: 00/03/01 PSD REVISED: 99/03/01 (POLLING SUBDIVISION)

TOWN OF DRAYTON VALLEY

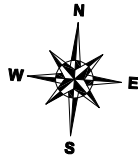
**Electoral Division of Drumheller-Chinook
Statement of Official Results - March 12, 2001**

POLL NUMBER	NAME OF POLL	NAMES ON LIST	GERRY HAMILTON NDP	SHIRLEY MCCLELLAN PC	GREG PYRA LIB	PETER SMITS SC	EILEEN WALKER IND	V	S	D	R	% VOTER TURNOUT
1	Rumsey	336	3	190	4	4	18	219	0	0	0	65.2
2	Morrin	324	11	145	13	4	22	195	0	0	0	60.2
3	Delia	445	8	192	27	1	25	253	1	0	0	56.9
4	Craigmyle	374	9	165	13	1	25	213	0	0	1	57.2
5	Hanna Rural	485	10	195	21	7	29	262	0	0	1	54.2
6	Hanna North	343	13	171	25	7	11	227	0	0	2	66.8
7	Hanna	320	10	147	16	6	13	192	0	0	1	60.3
8	Hanna Center	278	7	113	27	4	18	169	0	0	0	60.8
9	Hanna McCrae	365	11	145	25	4	23	208	0	0	0	57.0
10	Hanna East	322	8	117	17	7	15	164	0	0	0	50.9
11	Hanna West	289	12	98	19	3	9	141	0	0	0	48.8
12	Spondin/Richdale	172	2	49	9	1	6	67	0	0	0	39.0
13	Veteran	420	5	190	28	4	13	240	0	0	0	57.1
14	Consort Rural	255	3	116	9	3	20	151	0	0	1	59.6
15	Consort East	209	6	74	11	1	13	105	0	0	0	50.2
16	Consort West	298	2	93	21	2	8	126	1	0	0	42.3
17	Monitor	234	4	89	9	3	22	127	0	0	0	54.3
18	Altario	218	1	99	4	4	10	118	0	0	0	54.1
19	New Brigden	291	9	128	13	3	8	161	0	0	0	55.3
20	Oyen Rural	266	5	108	8	2	12	135	0	0	0	50.8
21	Oyen West	365	6	148	20	2	11	187	0	0	2	51.8
22	Oyen East	348	6	174	10	3	12	205	0	0	0	58.9
23	Acadia Valley	289	6	148	7	0	10	171	0	0	0	59.2
24	Empress/Bindloss	275	6	107	16	8	12	149	0	0	0	54.2
25	Buffalo/Jenner	164	0	69	2	2	3	76	0	0	0	46.3
26	Cereal	396	8	159	8	8	23	206	0	0	1	52.3
27	Youngstown	330	6	141	22	7	37	213	0	0	0	64.5
28	Cessford	222	3	60	25	6	37	131	0	0	0	59.0
29	Sunnynook	224	1	76	13	0	39	129	2	0	0	57.6
30	Munson	522	9	182	25	6	20	242	0	0	0	46.4
31	Carbon	580	3	288	25	5	30	351	0	0	0	60.5
32	Nacmine	553	36	186	24	4	17	267	0	0	2	48.6
33	Midlandvale	419	20	153	40	3	10	226	0	0	0	53.9
34	Drumheller North	360	22	118	14	3	5	162	0	0	1	45.3
35	Drumheller West	315	27	98	22	6	5	158	0	0	1	50.5
36	Drumheller Center	394	27	130	22	5	6	190	0	0	0	48.2
37	Drumheller East	379	12	110	16	0	8	146	0	0	0	38.5
38	Riverview	312	8	121	43	1	11	184	0	1	0	59.3
39	Greentree	309	24	86	15	2	6	133	0	0	0	43.0
40	Drumheller Huntington	414	30	117	21	2	7	177	1	0	0	42.8
41	Drumheller Bankview	315	20	108	24	4	7	163	0	0	0	51.7
42	Newcastle South	410	10	100	15	1	7	133	0	0	1	32.7
43	Newcastle	358	22	115	14	1	7	159	0	0	0	44.4
44	Drumheller Valley East	475	25	150	44	3	15	237	0	0	3	50.5
45	Dalum	290	2	159	17	2	19	199	1	0	0	68.6
46	Redland	412	15	96	7	8	32	158	0	0	1	38.6
47	Rockyford	392	7	184	15	1	31	238	0	0	1	61.0
48	Advance - Consort	0	0	19	6	0	5	30	0	0	0	
49	Advance - Oyen	0	2	63	6	0	4	75	0	0	1	
50	Advance - Drumheller	0	25	154	29	1	25	234	0	0	0	
51	Advance - Hanna	0	5	81	9	2	21	118	0	0	0	
52	Mobile - Oyen/Consort	0	4	47	7	7	1	66	0	0	2	

**Electoral Division of Drumheller-Chinook
Statement of Official Results - March 12, 2001**

POLL NUMBER	NAME OF POLL	NAMES ON LIST	GERRY HAMILTON NDP	SHIRLEY MCCLELLAN PC	GREG PYRA LIB	PETER SMITS SC	EILEEN WALKER IND	V	S	D	R	% VOTER TURNOUT
53	Mobile - Drumheller	0	7	54	8	5	7	81	0	0	1	
54	Mobile - Hanna	0	2	34	8	4	4	52	0	0	1	
55	Special Ballot	0	1	25	3	1	5	35	0	0	6	
TOTAL		16,066	546	6,684	921	184	819	9,154	6	1	30	57.2

V = Valid Ballots S = Spoiled Ballots D = Declined Ballots R = Rejected Ballots



23 22 21 20 19 18 17 16 15 14 13 12 11 10 9 8 7 6 5 4 3 2 1 37

Innisfail -
Sylvan Lake

VALLEY

590

Lacombe - Stettler

CORONATION

Wainwright

13 VETERAN

15-16 Consort

CONSORT

14

17

18

Olds - Didsbury -
Three Hills

MORRIN

2

3

4

6-11 Hanna

HANNA

12

19

MUNSON

30

33-44 Drumheller

DRUMHELLER

27

YOUNGSTOWN

20

Airdrie

Rocky View

46

31

32

45

29

26

21-22 Oyen

47

33

45

28

25

23

Strathmore -
Brooks

28

25

24

Cypress -
Medicine Hat

544

White Horse Lake

20

19



PROVINCE OF ALBERTA

PROVINCIAL ELECTORAL DIVISION
OF

51 DRUMHELLER - CHINOOK

AS DEFINED BY THE ALBERTA ELECTORAL DIVISIONS ACT, 1996

SCALE: 5 0 5 10 15 20 25 30 kilometres
5 0 5 10 15 20 miles

MAP: 51A1 BASE DATA: 99/1103 REVIEWED: 00/03/01 PSD REVISED: 99/03/01
POLLING SUBDIVISION

MUNICIPAL BOUNDARY

SE22 35-6-4

SW22 35-6-4

12

18

48 STREET

16

HIGHWAY 41

MUNICIPAL BOUNDARY

15

BOUNDARY AVENUE

NW15 35-6-4

DOWAGER AVE

29

NE15

CAROLINE STREET

ALEXANDRA ST

18

17

16

15

14

13

12

11

10

9

8

7

6

5

4

3

2

1

1

1

1

1

1

1

1

1

1

1

1

1

1

1

1

1

1

1

1

1

1

HIGHWAY 12

RAILWAY AVE

PARCEL B

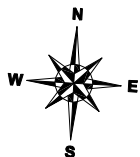
NW15 35-6-4

SW15 35-6-4

SEWAGE DISPOSAL SITE

MUNICIPAL BOUNDARY

SW15 35-6-4



VILLAGE OF CONSORT



PROVINCE OF ALBERTA

PROVINCIAL ELECTORAL DIVISION
OF


51 DRUMHELLER - CHINOOK

AS DEFINED BY THE ALBERTA ELECTORAL DIVISIONS ACT, 1996

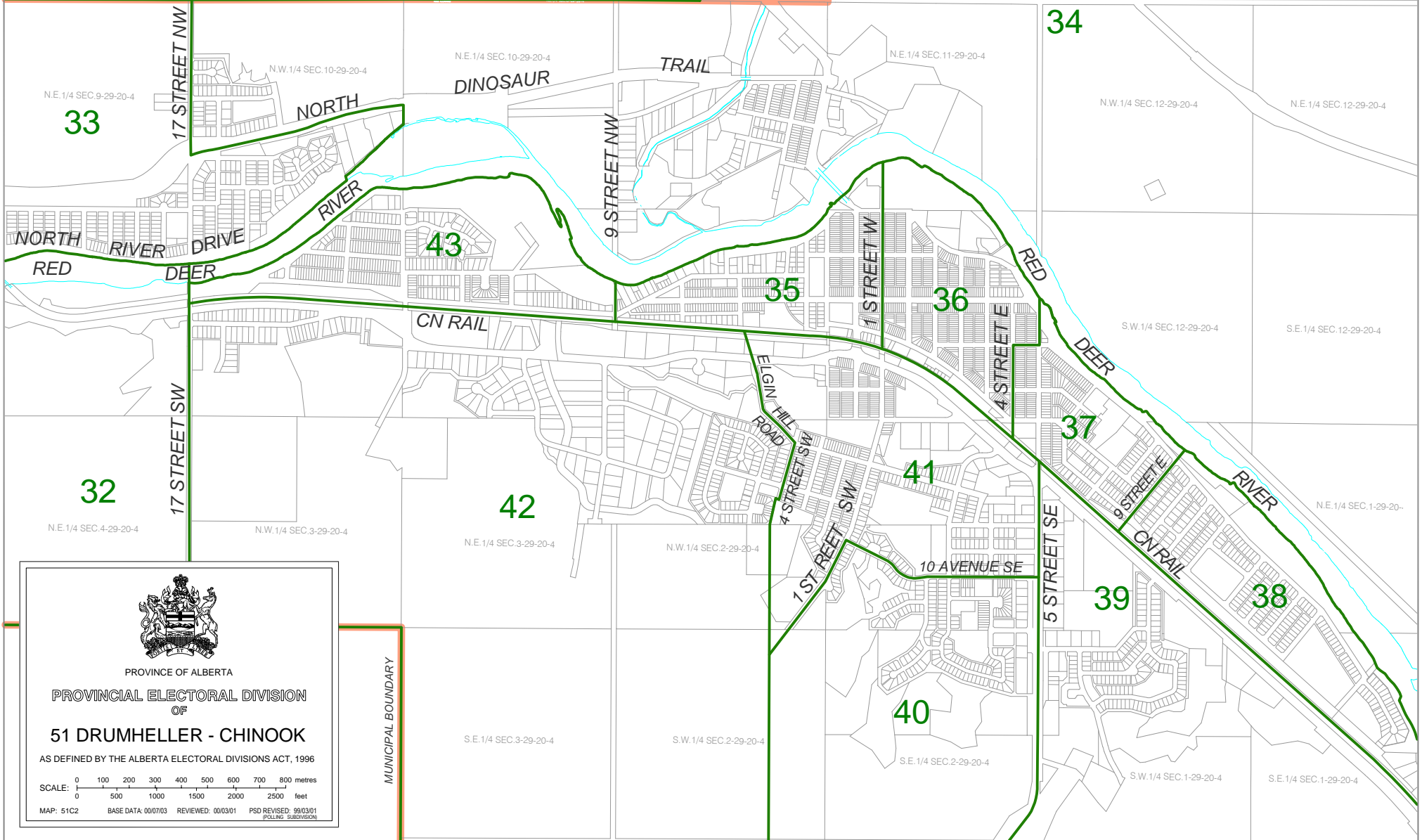
SCALE: 0 50 100 150 200 250 300 350 metres
0 100 200 300 400 500 600 700 800 900 1000 1100 feet

MAP: 51B1 BASE DATA: 00/07/03 REVIEWED: 00/03/01 PSD REVISED: 99/03/01 (POLING SUBDIVISION)

TOWN OF DRUMHELLER



MUNICIPAL BOUNDARY



PROVINCE OF ALBERTA

PROVINCIAL ELECTORAL DIVISION
OF

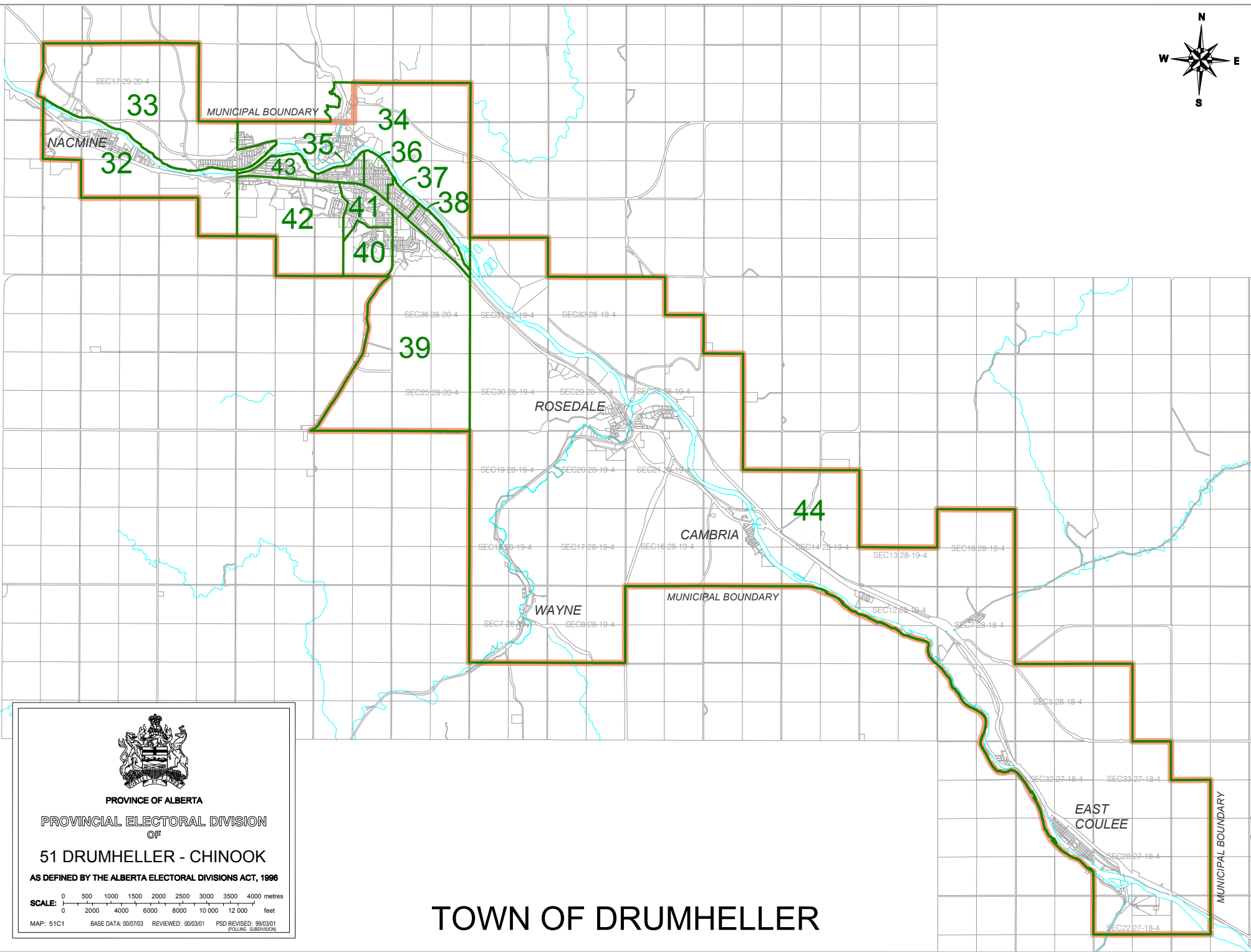

51 DRUMHELLER - CHINOOK

AS DEFINED BY THE ALBERTA ELECTORAL DIVISIONS ACT, 1996

SCALE: 0 100 200 300 400 500 600 700 800 metres
0 500 1000 1500 2000 2500 feet

MAP: 51C2 BASE DATA: 00/07/03 REVIEWED: 00/03/01 PSD REVISED: 99/03/01
(POLLING SUBDIVISION)

MUNICIPAL BOUNDARY

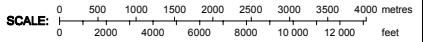


PROVINCE OF ALBERTA

PROVINCIAL ELECTORAL DIVISION
OF

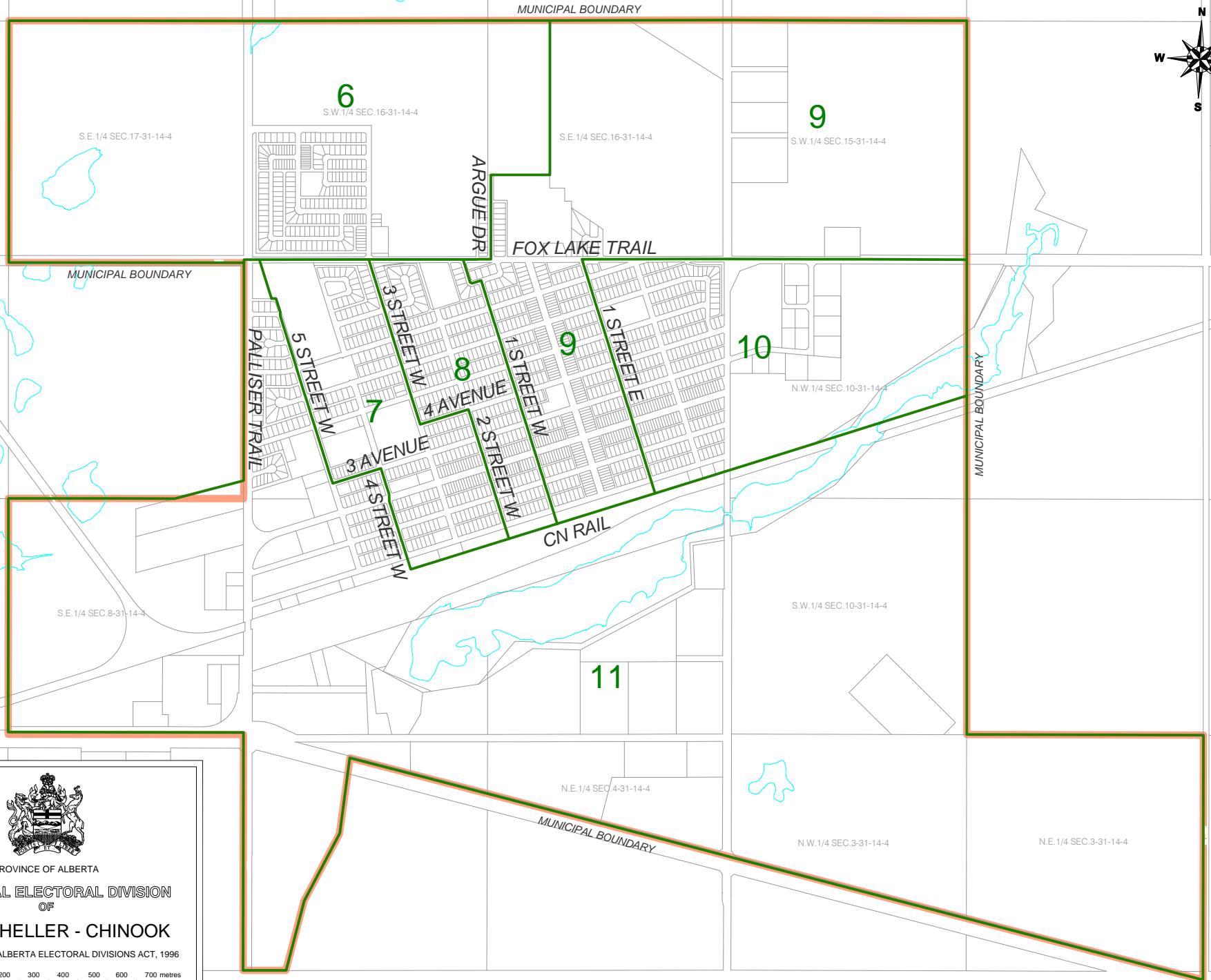
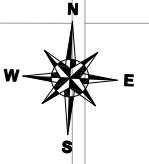
51 DRUMHELLER - CHINOOK

AS DEFINED BY THE ALBERTA ELECTORAL DIVISIONS ACT, 1996



MAP: 51C1 BASE DATA: 00/07/03 REVIEWED: 00/03/01 PSD REVISED: 99/03/01
POLLING SUBDIVISION

TOWN OF DRUMHELLER




PROVINCE OF ALBERTA

PROVINCIAL ELECTORAL DIVISION
OF

51 DRUMHELLER - CHINOOK


AS DEFINED BY THE ALBERTA ELECTORAL DIVISIONS ACT, 1996



MAP: 51D1 BASE DATA: 00/07/03 REVIEWED: 00/03/01 PSD REVISED: 99/03/01
(POLLING SUBDIVISION)

TOWN OF HANNA

MUNICIPAL BOUNDARY



1 STREET E

4 AVENUE

2 STREET E

21

22

S.W.1/4 SEC.34-27-4-4

S.E.1/4 SEC.34-27-4-4

S.W.1/4 SEC.35-27-4-4

N.W.1/4 SEC.27-27-4-4

SW27 27-4-4

MUNICIPAL BOUNDARY

MUNICIPAL BOUNDARY

TOWN OF OYEN



PROVINCE OF ALBERTA

PROVINCIAL ELECTORAL DIVISION
OF

51 DRUMHELLER - CHINOOK

AS DEFINED BY THE ALBERTA ELECTORAL DIVISIONS ACT, 1996

SCALE: 0 100 200 300 400 500 metres
0 500 1000 1500 feet

MAP: 51E1 BASE DATA: 00/07/03 REVIEWED: 00/03/01 PSD REVISED: 99/03/01 (POLLING SUBDIVISION)