Electoral Division of Grande Prairie-Smoky
Statement of Official Results - March 12, 2001

POLL NUMBER	NAME OF POLL	NAMES ON LIST	MEL KNIGHT PC	LEON PENDLETON NDP	BARRY ROBINSON LIB	DENNIS YOUNG IND	V	S	D	R	% VOTER TURNOUT
1	Fox Creek South	249	60	3	12	2	77	0	0	0	30.9
2	Fox Creek Central	423	105	9	33	6	153	0	0	0	36.2
3	Fox Creek North East	426	116	5	25	2	148	1	0	0	34.7
4	Fox Creek North West	267	60	8	9	1	78	0	0	0	29.2
5	Little Smoky	407	192	6	26	18	242	0	0	0	59.5
6	Valleyview South	292	123	5	14	6	148	1	0	0	50.7
7	Sunset House/Sweathouse	301	85	11	27	18	141	0	0	0	46.8
8	Valleyview North West	235	94	9	24	8	135	0	0	0	57.4
9	Valleyview North East	342	127	10	28	4	169	1	0	0	49.4
10	Valleyview South East	258	74	11	15	5	105	0	0	0	40.7
11	Valleyview South West	237	92	11	12	6	121	0	0	0	51.1
12	Valleyview Rural North	388	184	14	22	7	227	0	0	0	58.5
13	New Fish Creek	263	115	6	15	8	144	0	0	0	54.8
14	Calais North	312	80	9	18	4	111	0	0	0	35.6
15	Calais South	186	60	1	7	1	69	0	0	0	37.1
16	Sturgeon/Clarkson	173	52	10	16	7	85	0	0	0	49.1
17	Crooked Creek	334	58	9	14	7	88	0	0	0	26.3
18	Debolt	245	78	11	32	4	125	0	0	0	51.0
19	Goodwin	121	47	3	13	7	70	0	0	0	57.9
20	North Debolt	187	49	10	17	8	84	0	0	0	44.9
21	Bezanson	450	175	11	37	7	230	1	0	0	51.1
22	Crystal Creek	280	89	9	13	3	114	0	0	0	40.7
23	Bad Heart/Teepee Creek	503	177	11	31	9	228	0	0	0	45.3
24	Sexsmith Rural North	484	144	24	32	9	209	0	0	0	43.2
25	Sexsmith Rural South	414	138	22	40	6	206	0	0	0	49.8
26	Sexsmith Urban East	463	152	13	39	12	216	0	0	0	46.7
27	Sexsmith Urban West	480	132	9	37	6	184	0	0	1	38.5
28	Clairmont Rural	320	117	7	25	8	157	0	0	0	49.1
29	Clairmont North West	269	60	10	14	1	85	0	0	0	31.6
30A	Clairmont	278	60	4	16	2	82	0	0	0	29.5
30B	Clairmont	248	68	16	12	4	100	0	0	0	40.3
31A	Crystal North/Royal Oak	368	78	6	35	2	121	0	0	0	32.9
31B	Crystal North/Royal Oak	107	54	4	10	1	69	0	0	0	64.5
31C	Crystal North/Royal Oak	231	56	7	27	1	91	0	0	0	39.4
32	Crystal Ridge Road North West	283	48	4	14	2	68	0	0	0	24.0
33	Crystal Ridge Road South West	275	60	9	22	7	98	0	0	0	35.6
34	Crystal Ridge Road South East	412	105	11	38	6	160	0	0	0	38.8
35	Crystal Lake South West	433	109	18	43	5	175	3	0	0	40.4
36	Crystal Lake South East	479	124	9	43	3	179	1	0	0	37.4
37	College Park/Gateway	346	29	23	26	3	81	1	0	0	23.4
38	Rec Plex	454	134	26	56	13	229	1	0	0	50.4
39	Avondale North	386	71	26	28	2	127	0	0	0	32.9
40	Harry Balfour	212	54	19	27	5	105	1	0	1	50.0
41	Avondale	253	38	14	21	3	76	1	0	0	30.0
42	Bear Creek East	314	32	8	14	5	59	0	0	0	18.8
43	Montrose/Bear Creek	245	63	11	20	0	94	0	0	0	38.4
44	St. Clements	412	81	27	36	3	147	0	0	0	35.7
45	Crystal Park School	447	142	23	32	5	202	0	0	0	45.2
46	Crystal Park South	386	54	32	44	9	139	0	0	0	36.0
47	Crystal Heights West	358	92	8	28	3	131	0	0	0	36.6
48	Crystal/Ivy	439	173	17	57	6	253	0	0	0	57.6
49	Hillcrest	416	70	22	33	11	136	0	0	0	32.7
50	Hillside	289	50	20	15	4	89	0	0	0	30.8

Electoral Division of Grande Prairie-Smoky
Statement of Official Results - March 12, 2001

POLL NUMBER	NAME OF POLL	NAMES ON LIST	MEL KNIGHT PC	LEON PENDLETON NDP	BARRY ROBINSON LIB	DENNIS YOUNG IND	V	S	D	R	% VOTER TURNOUT
51	Hillside South	435	42	9	20	6	77	0	0	1	17.9
52	Hillside East	344	66	17	38	10	131	0	1	0	38.4
53	Ivy Lake West	285	119	14	29	3	165	0	0	0	57.9
54	Ivy Lake Estates	377	106	8	37	5	156	0	0	0	41.4
55	Vista Village	341	47	19	24	9	99	0	0	0	29.0
56	Smith/Resources	498	105	16	51	5	177	0	0	0	35.5
57	Countryside South	337	64	12	19	6	101	1	0	0	30.0
58	Pinevalley	414	151	12	43	6	212	0	0	0	51.2
59	Mobile Parks	256	33	10	11	2	56	0	0	0	21.9
60	Five Mile	401	101	9	31	9	150	0	0	0	37.4
61	Advance - Fox Creek	0	27	0	4	0	31	0	0	0	
62	Advance - Grande Prairie	0	163	18	41	2	224	0	0	0	
63	Advance - Sexsmith	0	52	3	2	4	61	1	0	0	
64	Advance - Valleyview	0	61	2	6	3	72	0	0	0	
65	Mobile - Fox Creek	0	0	1	0	0	1	0	0	0	
66	Mobile - Grande Prairie	0	46	15	20	4	85	0	1	0	
67	Mobile - Grande Prairie	0	60	15	23	7	105	0	0	0	
68	Mobile - Grande Prairie	0	46	11	16	2	75	1	0	0	
69	Mobile - Valleyview	0	21	6	2	1	30	0	0	0	
70	Special Ballot	0	51	4	16	1	72	0	0	0	
	TOTAL	**21,068**	**6,241**	**842**	**1,777**	**380**	**9,240**	**15**	**2**	**3**	**43.9**

V = Valid Ballots S = Spoiled Ballots D = Declined Ballots R = Rejected Ballots

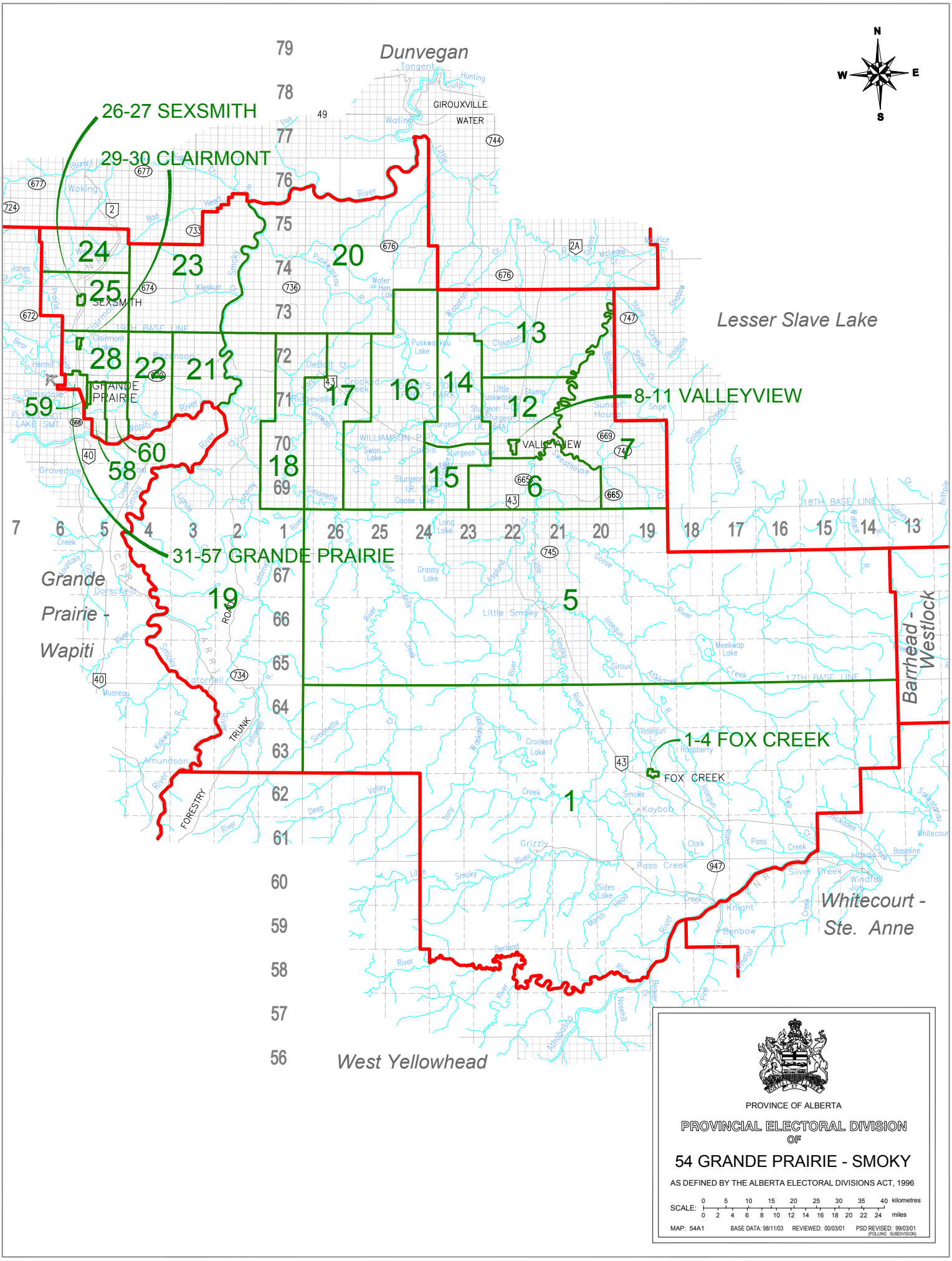
Dunvegan
GIROUXVILLE
WATER
26-27 SEXSMITH
29-30 CLAIRMONT
SEXSMITH
GRANDE PRAIRIE
Lesser Slave Lake
8-11 VALLEYVIEW
VALLEYVIEW
31-57 GRANDE PRAIRIE
Grande Prairie - Wapiti
Barrhead - Westlock
1-4 FOX CREEK
FOX CREEK
Whitecourt - Ste. Anne
West Yellowhead
PROVINCE OF ALBERTA
PROVINCIAL ELECTORAL DIVISION OF
54 GRANDE PRAIRIE - SMOKY
AS DEFINED BY THE ALBERTA ELECTORAL DIVISIONS ACT, 1996
SCALE: 0 5 10 15 20 25 30 35 40 kilometres
0 2 4 6 8 10 12 14 16 18 20 22 24 miles
MAP: 54A1
BASE DATA: 98/11/03
REVIEWED: 00/03/01
PSD REVISED: 99/03/01
(POLLING SUBDIVISION)

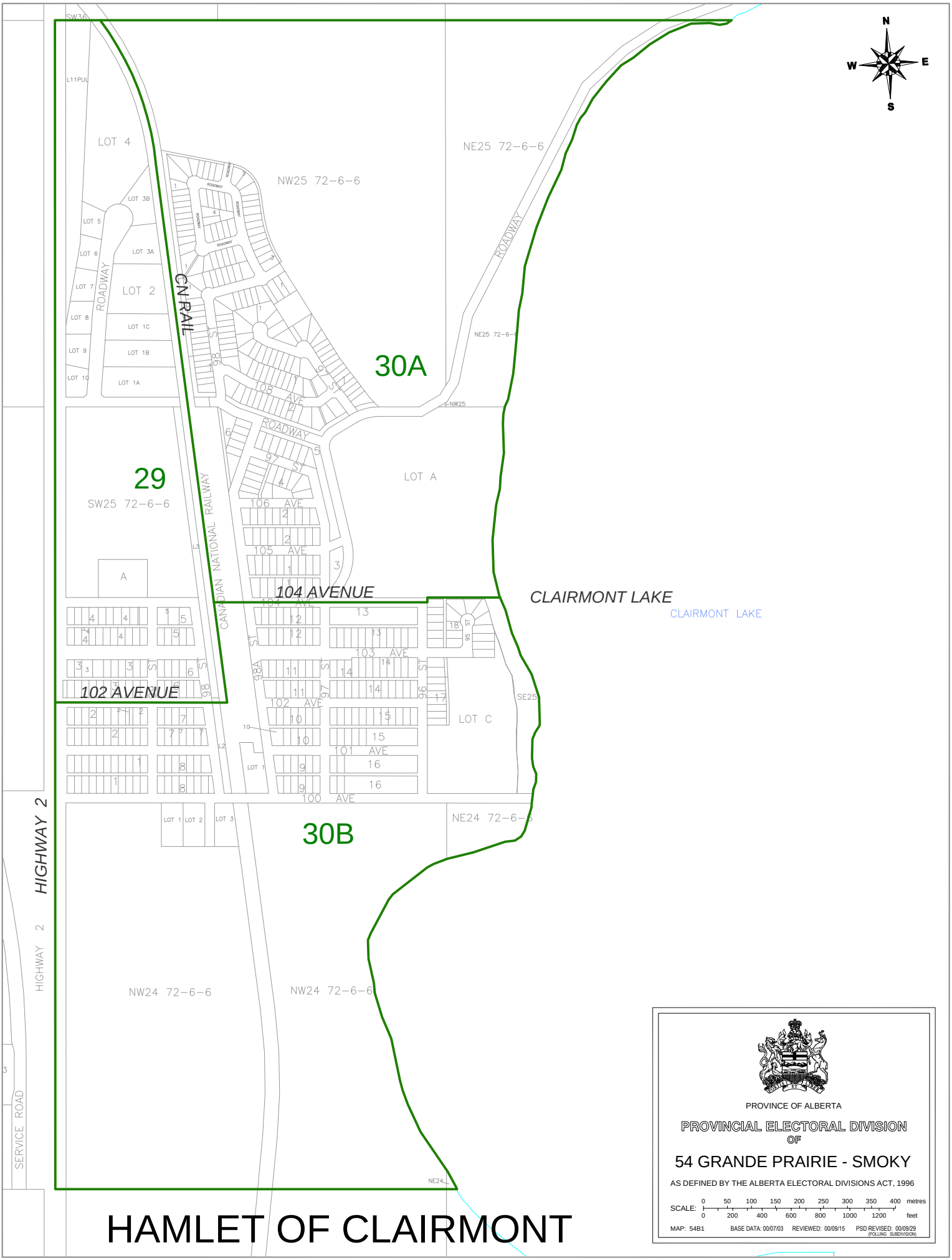

HAMLET OF CLAIRMONT

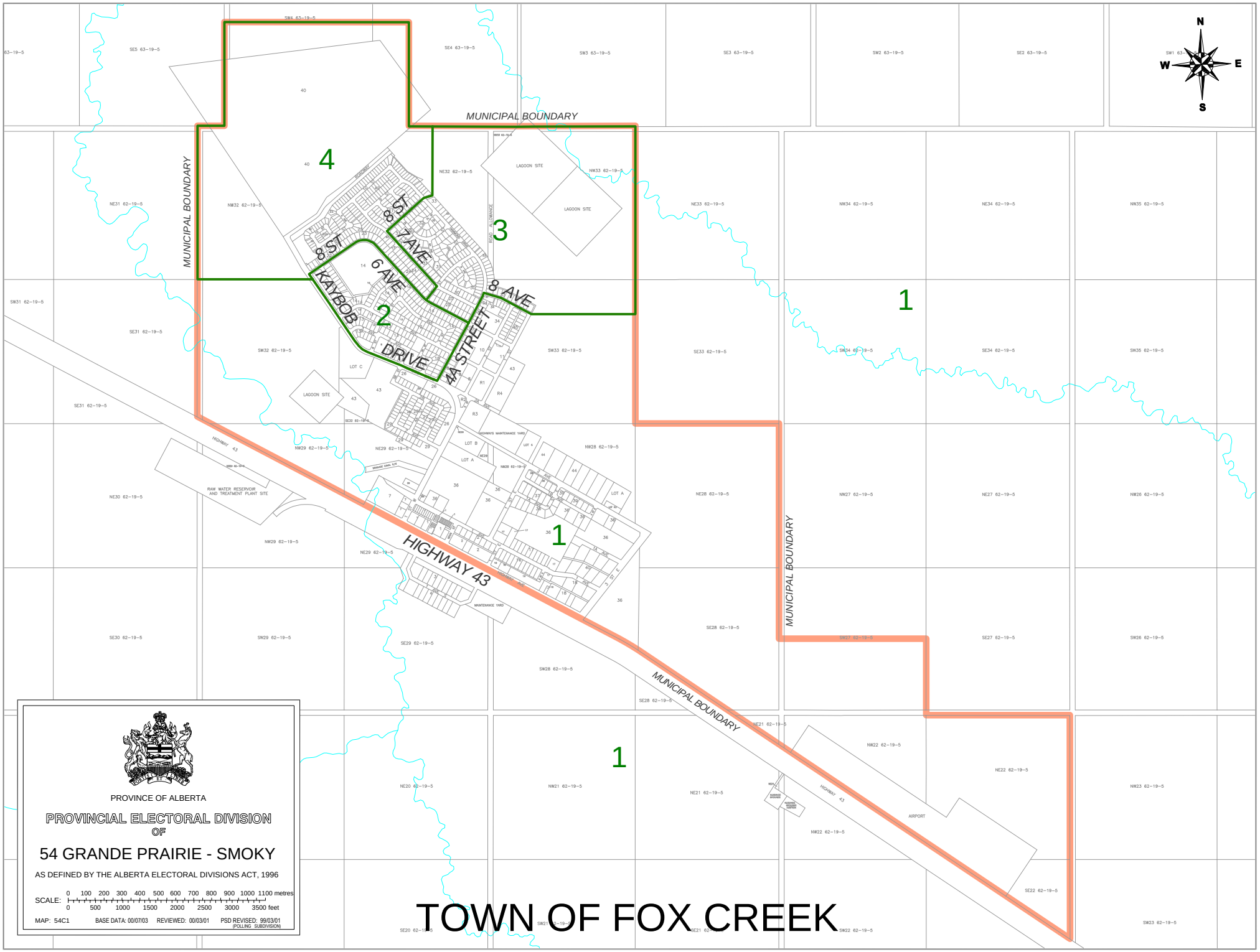

PROVINCE OF ALBERTA

PROVINCIAL ELECTORAL DIVISION OF

54 GRANDE PRAIRIE - SMOKY

AS DEFINED BY THE ALBERTA ELECTORAL DIVISIONS ACT, 1996

SCALE: 0 100 200 300 400 500 600 700 800 900 1000 1100 metres
0 500 1000 1500 2000 2500 3000 3500 feet

MAP: 54C1 BASE DATA: 00/07/03 REVIEWED: 00/03/01 PSD REVISED: 99/03/01 (POLLING SUBDIVISION)

TOWN OF FOX CREEK

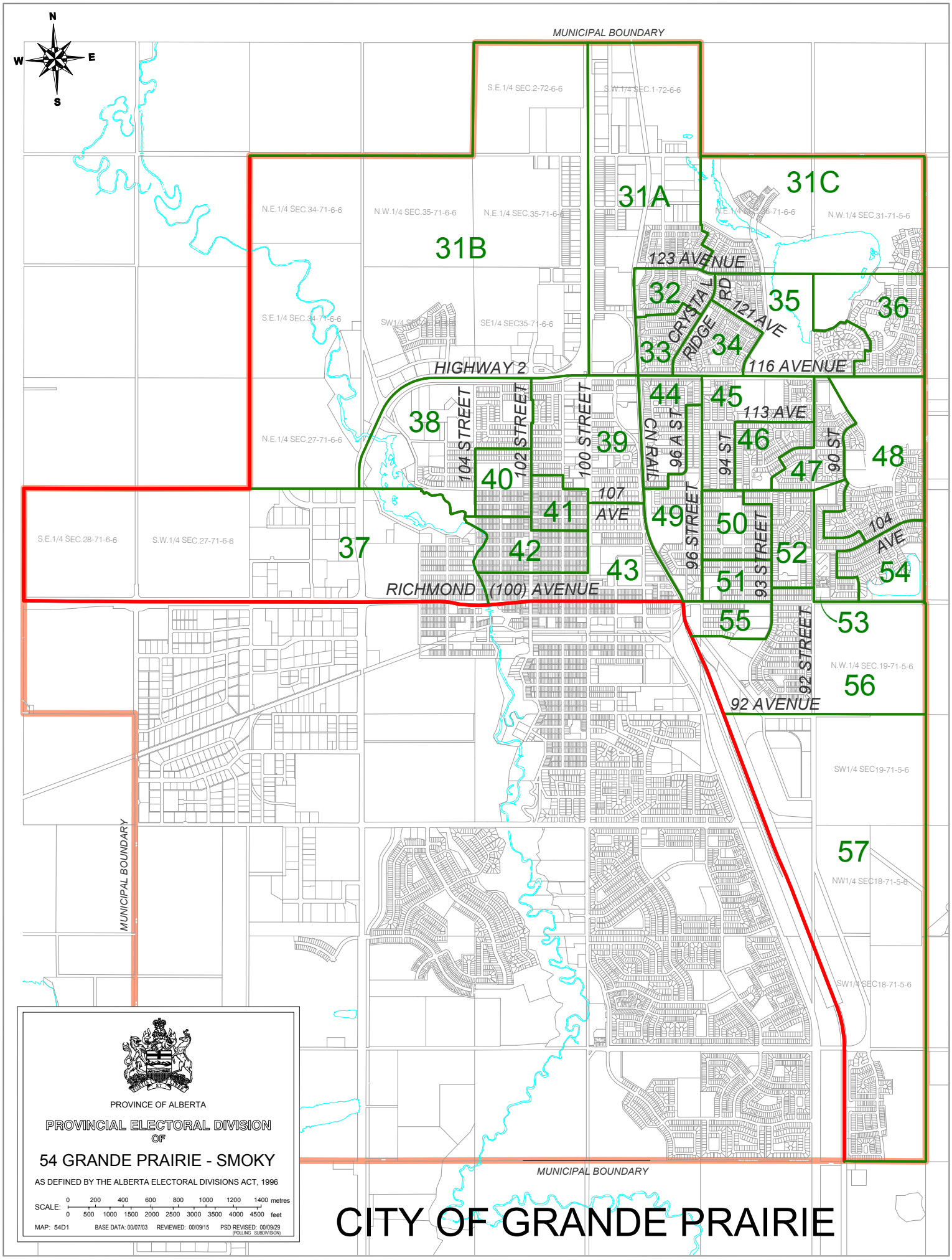
N
S
E
W
MUNICIPAL BOUNDARY
S.E.1/4 SEC.2-72-6-6
S.W.1/4 SEC.1-72-6-6
N.E.1/4 SEC.34-71-6-6
N.W.1/4 SEC.35-71-6-6
N.E.1/4 SEC.35-71-6-6
N.E.1/4 SEC.36-71-6-6
N.W.1/4 SEC.31-71-5-6
S.E.1/4 SEC.34-71-6-6
SW1/4 SEC35-71-6-6
SE1/4 SEC35-71-6-6
N.E.1/4 SEC.27-71-6-6
S.E.1/4 SEC.28-71-6-6
S.W.1/4 SEC.27-71-6-6
N.W.1/4 SEC.19-71-5-6
SW1/4 SEC19-71-5-6
NW1/4 SEC18-71-5-6
SW1/4 SEC18-71-5-6
31A
31B
31C
32
33
34
35
36
37
38
39
40
41
42
43
44
45
46
47
48
49
50
51
52
53
54
55
56
57
123 AVENUE
CRYSTAL RIDGE RD
121 AVE
116 AVENUE
HIGHWAY 2
113 AVE
104 STREET
102 STREET
100 STREET
CN RAIL
96 A ST
94 ST
90 ST
107 AVE
96 STREET
93 STREET
104 AVE
RICHMOND (100) AVENUE
92 STREET
92 AVENUE
MUNICIPAL BOUNDARY
MUNICIPAL BOUNDARY
PROVINCE OF ALBERTA
PROVINCIAL ELECTORAL DIVISION
OF
54 GRANDE PRAIRIE - SMOKY
AS DEFINED BY THE ALBERTA ELECTORAL DIVISIONS ACT, 1996
SCALE: 0 200 400 600 800 1000 1200 1400 metres
0 500 1000 1500 2000 2500 3000 3500 4000 4500 feet
MAP: 54D1
BASE DATA: 00/07/03
REVIEWED: 00/09/15
PSD REVISED: 00/09/29
(POLLING SUBDIVISION)
CITY OF GRANDE PRAIRIE

TOWN OF SEXSMITH

PROVINCE OF ALBERTA

PROVINCIAL ELECTORAL DIVISION OF

54 GRANDE PRAIRIE - SMOKY

AS DEFINED BY THE ALBERTA ELECTORAL DIVISIONS ACT, 1996

SCALE: 0 50 100 150 200 250 300 350 400 metres
0 200 400 600 800 1000 1200 feet

MAP: 54E1 BASE DATA: 00/07/03 REVIEWED: 00/03/01 PSD REVISED: 99/03/01 (POLLING SUBDIVISION)

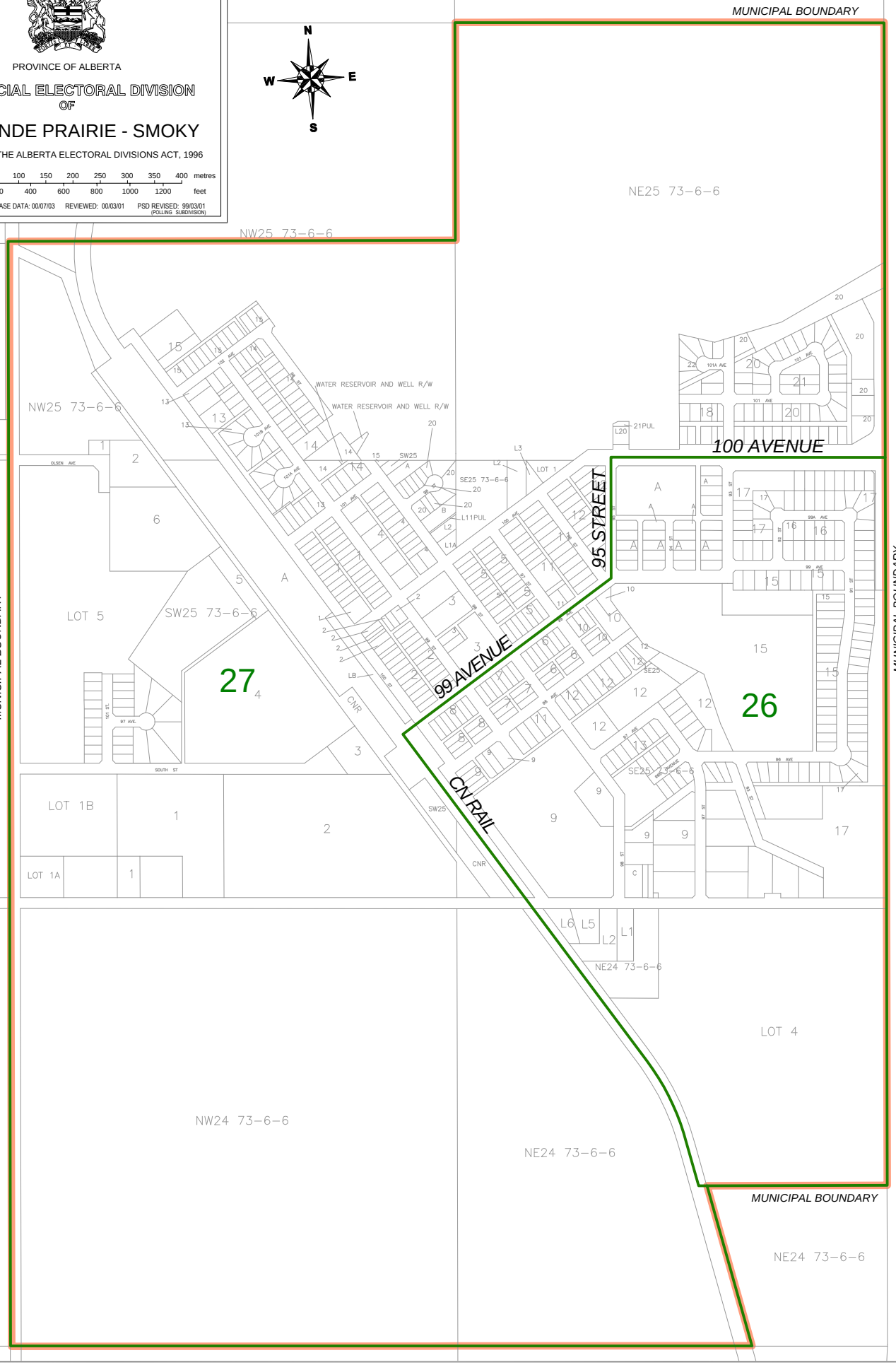

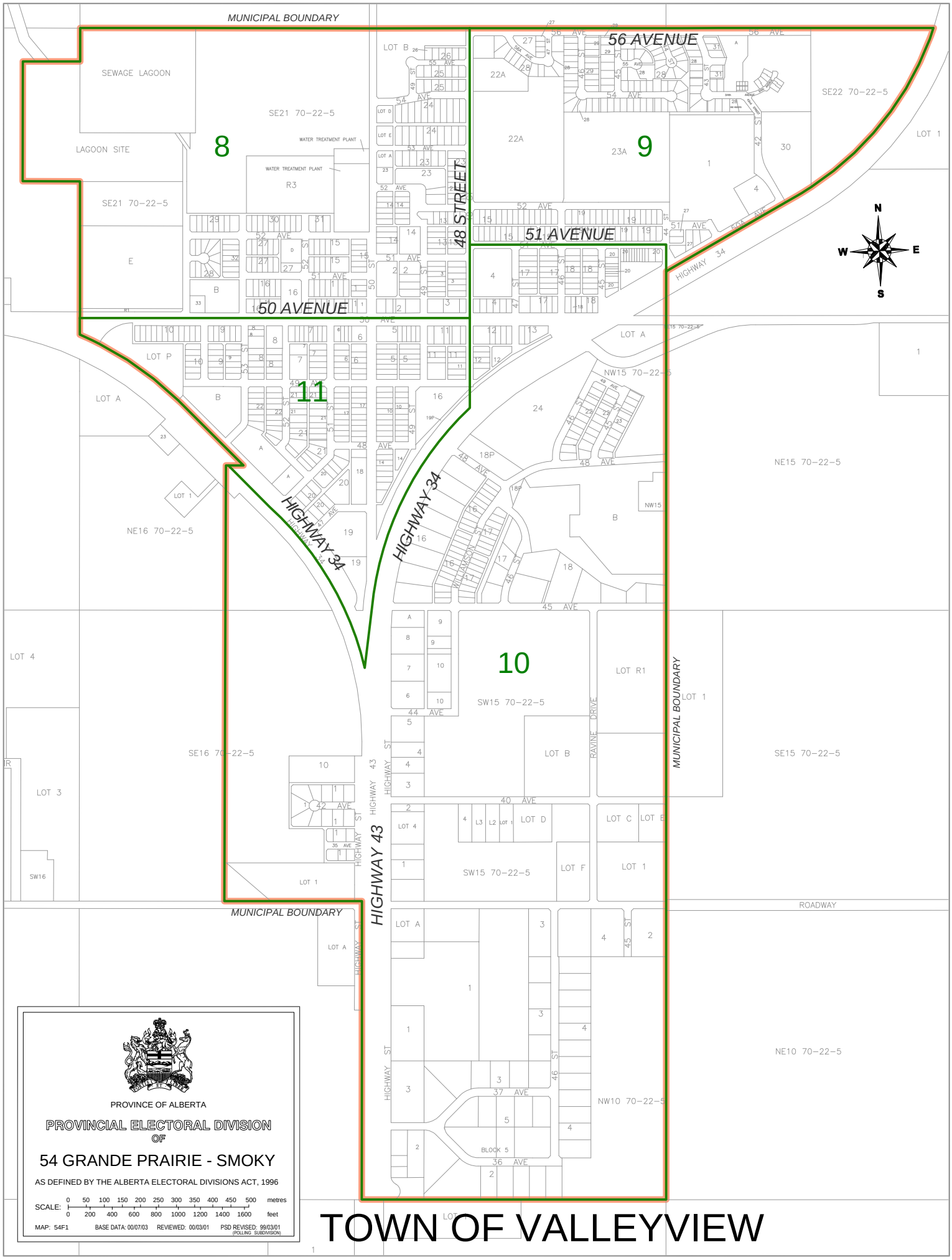

PROVINCE OF ALBERTA

PROVINCIAL ELECTORAL DIVISION
OF

54 GRANDE PRAIRIE - SMOKY

AS DEFINED BY THE ALBERTA ELECTORAL DIVISIONS ACT, 1996

SCALE: 0 50 100 150 200 250 300 350 400 450 500 metres
0 200 400 600 800 1000 1200 1400 1600 feet

MAP: 54F1 BASE DATA: 00/07/03 REVIEWED: 00/03/01 PSD REVISED: 99/03/01 (POLLING SUBDIVISION)

TOWN OF VALLEYVIEW

Electoral Division of Grande Prairie-Wapiti
Statement of Official Results - March 12, 2001

POLL NUMBER	NAME OF POLL	NAMES ON LIST	ELROY DEIMERT NDP	TERRY DUECK IND	GORDON J. GRAYDON PC	IVO NOGA SC	RAY STITSEN LIB	ROBERT T. WEBERG IND	V	S	D	R	% VOTER TURNOUT
1	Demmitt	160	0	3	49	2	8	0	62	0	0	0	38.8
2	Lymburn	238	9	4	53	5	9	1	81	0	0	0	34.0
3	Hythe Rural	163	6	1	79	3	8	2	99	0	0	0	60.7
4	Hythe Urban	432	20	2	173	13	19	3	230	0	0	2	53.7
5	Valhalla	438	15	4	129	20	16	3	187	0	0	0	42.7
6	La Glace	351	19	3	140	11	24	4	201	3	0	0	57.3
7	Buffalo Lakes	241	8	4	102	1	5	0	120	0	0	0	49.8
8	Bear Lake	479	16	6	97	10	24	1	154	0	0	1	32.4
9	Wembley North Rural	320	20	0	74	8	27	0	129	0	0	0	40.3
10	Beaverlodge Rural	455	25	6	153	14	34	3	235	0	0	1	51.9
11	Beaverlodge Urban North	326	8	4	60	16	24	3	115	0	0	0	35.3
12	Beaverlodge Urban West	227	6	3	57	6	14	3	89	0	0	0	39.2
13	Beaverlodge Urban East	324	11	3	140	12	25	1	192	0	0	0	59.3
14	Beaverlodge Urban South	409	14	7	127	13	30	3	194	0	0	0	47.4
15	Goodfare	220	8	1	66	12	17	0	104	0	0	0	47.3
16	Rio Grande	181	7	1	58	20	10	3	99	0	0	0	54.7
17	Halcourt	202	2	5	62	8	10	0	87	0	0	0	43.1
18	Wembley South Rural	368	13	4	112	8	23	5	165	0	0	0	44.8
19	Wembley West	296	17	7	99	13	26	6	168	0	0	0	56.8
20	Wembley East	409	18	2	123	8	25	0	176	0	0	0	43.0
21	Dimsdale	394	14	3	153	14	29	2	215	0	0	0	54.6
22	Grande Prairie South West	488	10	0	154	5	25	0	194	0	0	0	39.8
23	Mission Park	421	13	3	123	0	34	0	173	0	0	0	41.1
24	Mission Heights	285	19	3	82	10	31	4	149	1	0	0	52.3
25	Bear Creek East	302	26	5	57	0	23	0	111	0	0	0	36.8
26	Montrose South	178	8	0	36	3	11	1	59	0	0	1	33.7
27	Rutherford House	239	2	1	12	0	5	0	20	0	0	0	8.4
28	Swanavon East	268	14	0	43	4	16	2	79	1	0	0	29.5
29	Parkside North	214	11	0	73	5	25	1	115	0	0	0	53.7
30	Parkside	260	7	1	50	2	19	1	80	0	0	0	30.8
31	Highland Square	343	17	0	83	13	48	0	161	0	0	0	46.9
32	Swanavon East	391	31	2	116	8	53	5	215	1	0	0	55.0
33	Highland Court	290	16	0	84	8	22	1	131	0	0	0	45.2

Electoral Division of Grande Prairie-Wapiti
Statement of Official Results - March 12, 2001

POLL NUMBER	NAME OF POLL	NAMES ON LIST	ELROY DEIMERT NDP	TERRY DUECK IND	GORDON J. GRAYDON PC	IVO NOGA SC	RAY STITSEN LIB	ROBERT T. WEBERG IND	V	S	D	R	% VOTER TURNOUT
34	St. Gerard South	383	20	2	118	8	41	2	191	0	0	2	50.4
35	Patterson Village	380	9	3	42	2	22	1	79	0	0	0	20.8
36	Ranchlands	362	4	0	28	4	15	0	51	0	0	1	14.4
37	Patterson North West	424	17	0	81	4	30	0	132	0	0	0	31.1
38	Coachman Village	470	11	1	85	12	27	1	137	0	0	0	29.1
39	Mission Estates East	408	36	2	97	7	46	0	188	0	0	0	46.1
40	Mission Estates West	500	14	3	138	9	40	2	206	0	0	0	41.2
41	Prairie Road	338	21	1	75	6	16	3	122	0	0	0	36.1
42	Alexander Forbes	436	5	1	88	4	27	4	129	0	0	0	29.6
43	St. Pat's	429	7	4	78	3	31	1	124	0	0	0	28.9
44	Village Green	370	10	2	44	0	16	2	74	0	0	0	20.0
45	Wild Rose	357	23	2	98	10	33	0	166	0	0	0	46.5
46	Cornerstone	466	18	3	109	11	32	3	176	0	0	0	37.8
47	Patterson South	341	12	2	82	6	36	1	139	0	0	2	41.3
48	Patterson Central	310	22	0	86	3	23	0	134	0	0	0	43.2
49	Patterson South West	384	18	2	120	7	32	1	180	0	0	0	46.9
50A	Country Club West	317	12	1	97	2	30	2	144	0	0	1	45.7
50B	Country Club West	280	14	1	95	4	30	0	144	0	0	0	51.4
51	Country Club North	506	16	1	139	10	51	3	220	0	0	0	43.5
52	Country Club Estates	409	22	0	137	13	44	3	219	0	0	0	53.5
53	Gp Southeast Rural	536	13	0	171	2	49	5	240	1	0	0	44.8
54	Grovedale	397	13	4	161	1	19	13	211	0	0	0	53.1
55	South Wapiti	323	14	1	92	7	16	1	131	1	0	0	40.6
56	Elmworth	292	5	2	120	10	18	0	155	0	0	0	53.1
57	Advance - Beaverlodge	0	8	3	67	2	5	1	86	0	0	0	
58	Advance - Grande Prairie	0	20	5	151	6	27	4	213	0	0	0	
59	Mobile - Beaverlodge/Hythe	0	1	2	12	1	4	0	20	0	0	0	
60	Special Ballot	0	4	0	44	3	10	1	62	0	0	3	
	TOTAL	**19,730**	**819**	**136**	**5,674**	**432**	**1,489**	**112**	**8,662**	**8**	**0**	**14**	**44.0**

V = Valid Ballots S = Spoiled Ballots D = Declined Ballots R = Rejected Ballots

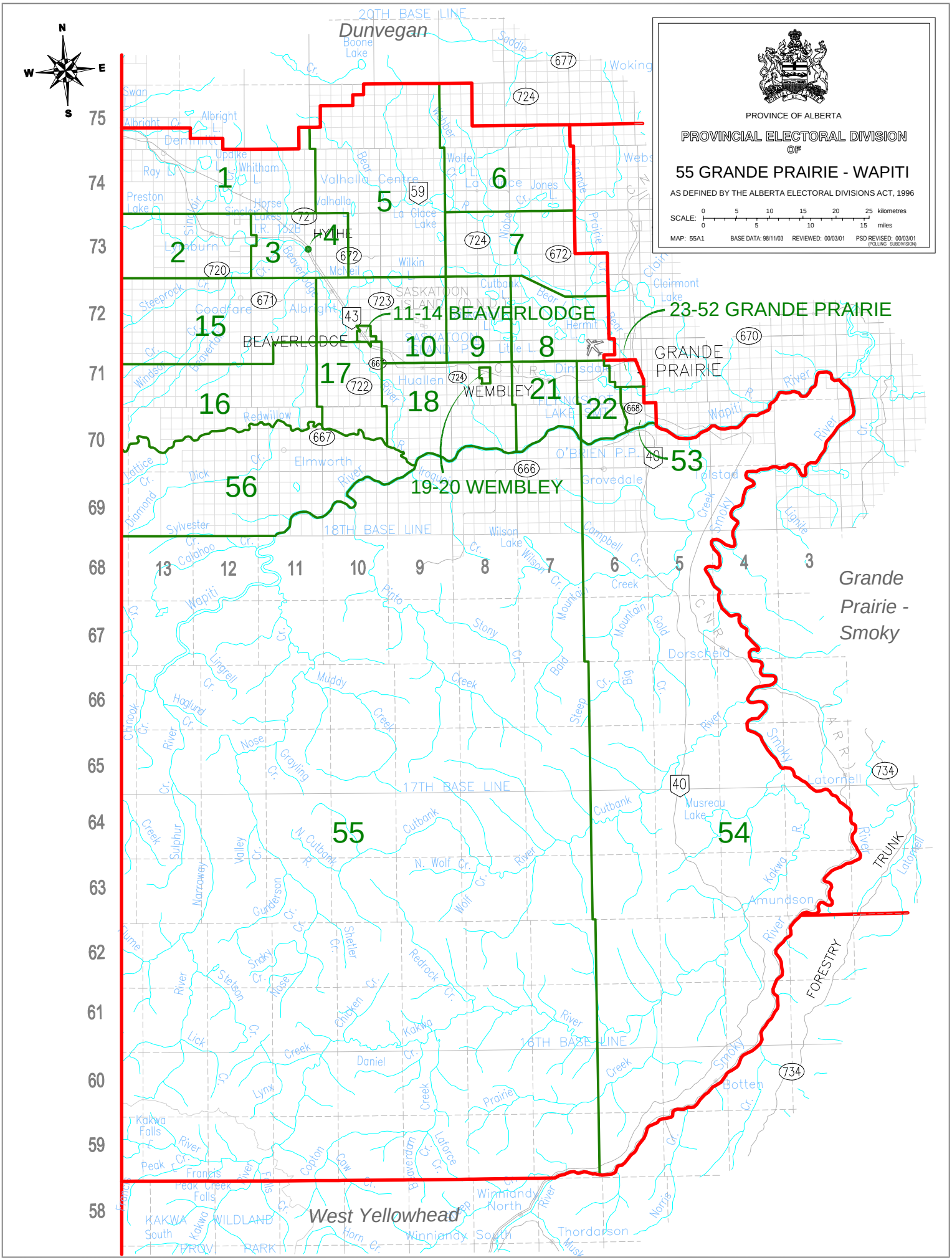
PROVINCE OF ALBERTA
PROVINCIAL ELECTORAL DIVISION
OF
55 GRANDE PRAIRIE - WAPITI
AS DEFINED BY THE ALBERTA ELECTORAL DIVISIONS ACT, 1996
SCALE: 0 5 10 15 20 25 kilometres
0 5 10 15 miles
MAP: 55A1
BASE DATA: 98/11/03
REVIEWED: 00/03/01
PSD REVISED: 00/03/01
(POLLING SUBDIVISION)
N
S
E
W
Dunvegan
Grande Prairie - Smoky
West Yellowhead
11-14 BEAVERLODGE
23-52 GRANDE PRAIRIE
19-20 WEMBLEY
BEAVERLODGE
GRANDE PRAIRIE
WEMBLEY
HYTHE
20TH BASE LINE
18TH BASE LINE
17TH BASE LINE
16TH BASE LINE
TRUNK
FORESTRY
1
2
3
4
5
6
7
8
9
10
15
16
17
18
21
22
53
54
55
56

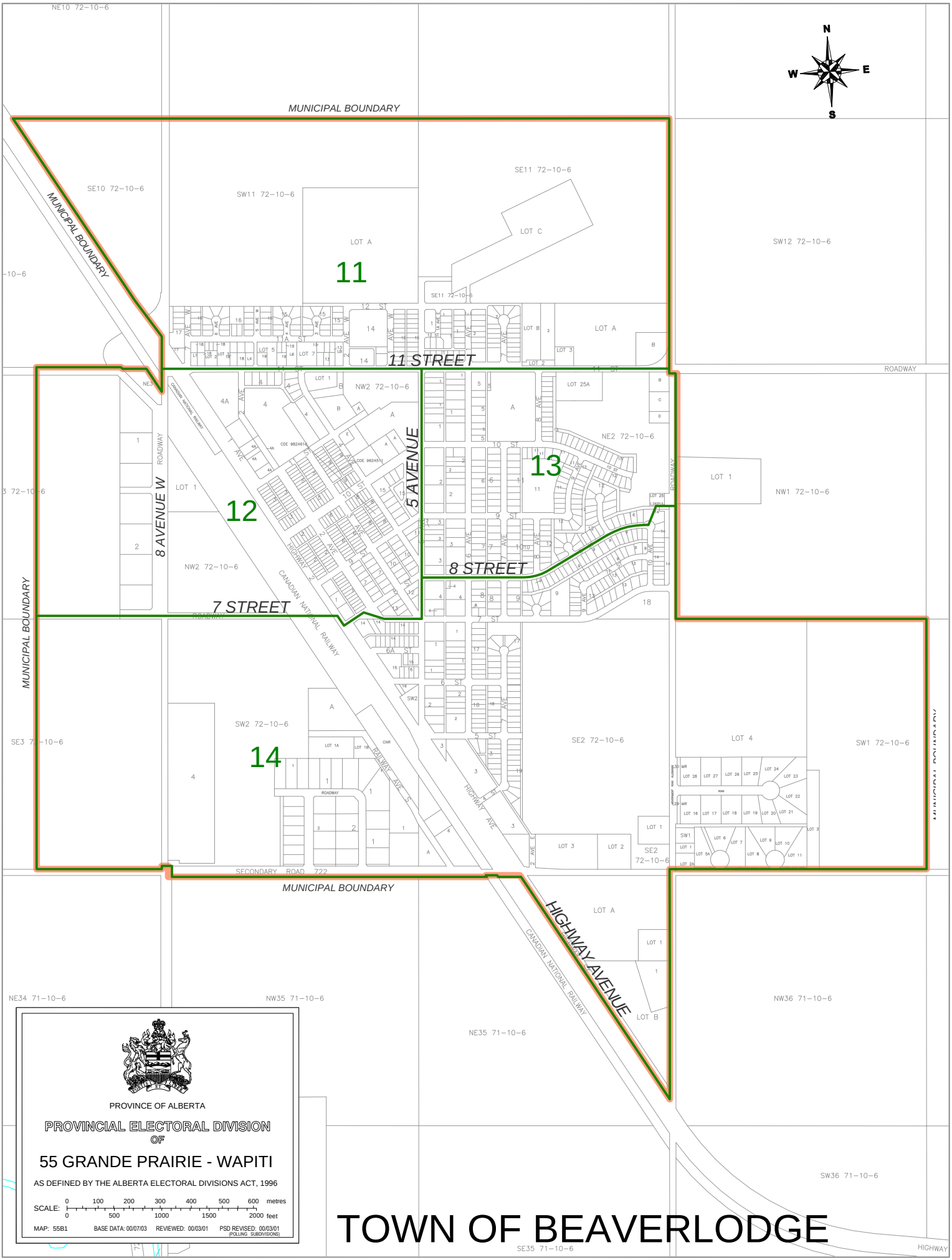
MUNICIPAL BOUNDARY
11
12
13
14
11 STREET
8 STREET
7 STREET
5 AVENUE
8 AVENUE W
HIGHWAY AVENUE
CANADIAN NATIONAL RAILWAY
SECONDARY ROAD 722
ROADWAY
N
S
E
W
PROVINCE OF ALBERTA
PROVINCIAL ELECTORAL DIVISION
OF
55 GRANDE PRAIRIE - WAPITI
AS DEFINED BY THE ALBERTA ELECTORAL DIVISIONS ACT, 1996
SCALE: 0 100 200 300 400 500 600 metres
0 500 1000 1500 2000 feet
MAP: 55B1
BASE DATA: 00/07/03
REVIEWED: 00/03/01
PSD REVISED: 00/03/01
(POLLING SUBDIVISIONS)
TOWN OF BEAVERLODGE

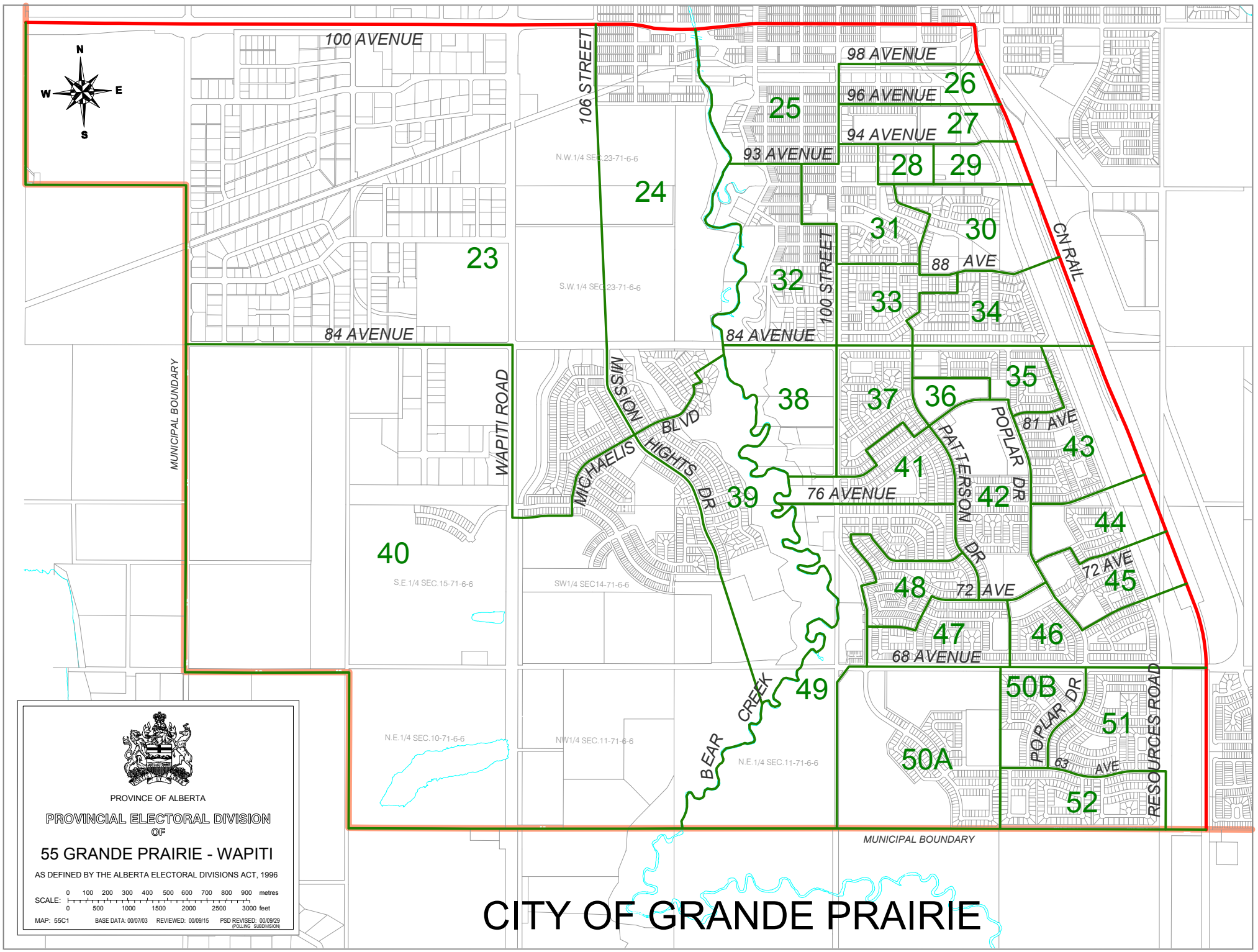
N
S
E
W
100 AVENUE
106 STREET
98 AVENUE
96 AVENUE
94 AVENUE
93 AVENUE
100 STREET
88 AVE
CN RAIL
84 AVENUE
MUNICIPAL BOUNDARY
WAPITI ROAD
MICHAELIS BLVD
MICHAELIS HIGHTS DR
PATTERSON DR
POPLAR DR
81 AVE
76 AVENUE
72 AVE
68 AVENUE
63 AVE
RESOURCES ROAD
BEAR CREEK
N.W.1/4 SEC.23-71-6-6
S.W.1/4 SEC.23-71-6-6
S.E.1/4 SEC.15-71-6-6
SW1/4 SEC14-71-6-6
N.E.1/4 SEC.10-71-6-6
NW1/4 SEC.11-71-6-6
N.E.1/4 SEC.11-71-6-6
23
24
25
26
27
28
29
30
31
32
33
34
35
36
37
38
39
40
41
42
43
44
45
46
47
48
49
50A
50B
51
52
PROVINCE OF ALBERTA
PROVINCIAL ELECTORAL DIVISION
OF
55 GRANDE PRAIRIE - WAPITI
AS DEFINED BY THE ALBERTA ELECTORAL DIVISIONS ACT, 1996
SCALE: 0 100 200 300 400 500 600 700 800 900 metres
0 500 1000 1500 2000 2500 3000 feet
MAP: 55C1 BASE DATA: 00/07/03 REVIEWED: 00/09/15 PSD REVISED: 00/09/29
(POLLING SUBDIVISION)
CITY OF GRANDE PRAIRIE

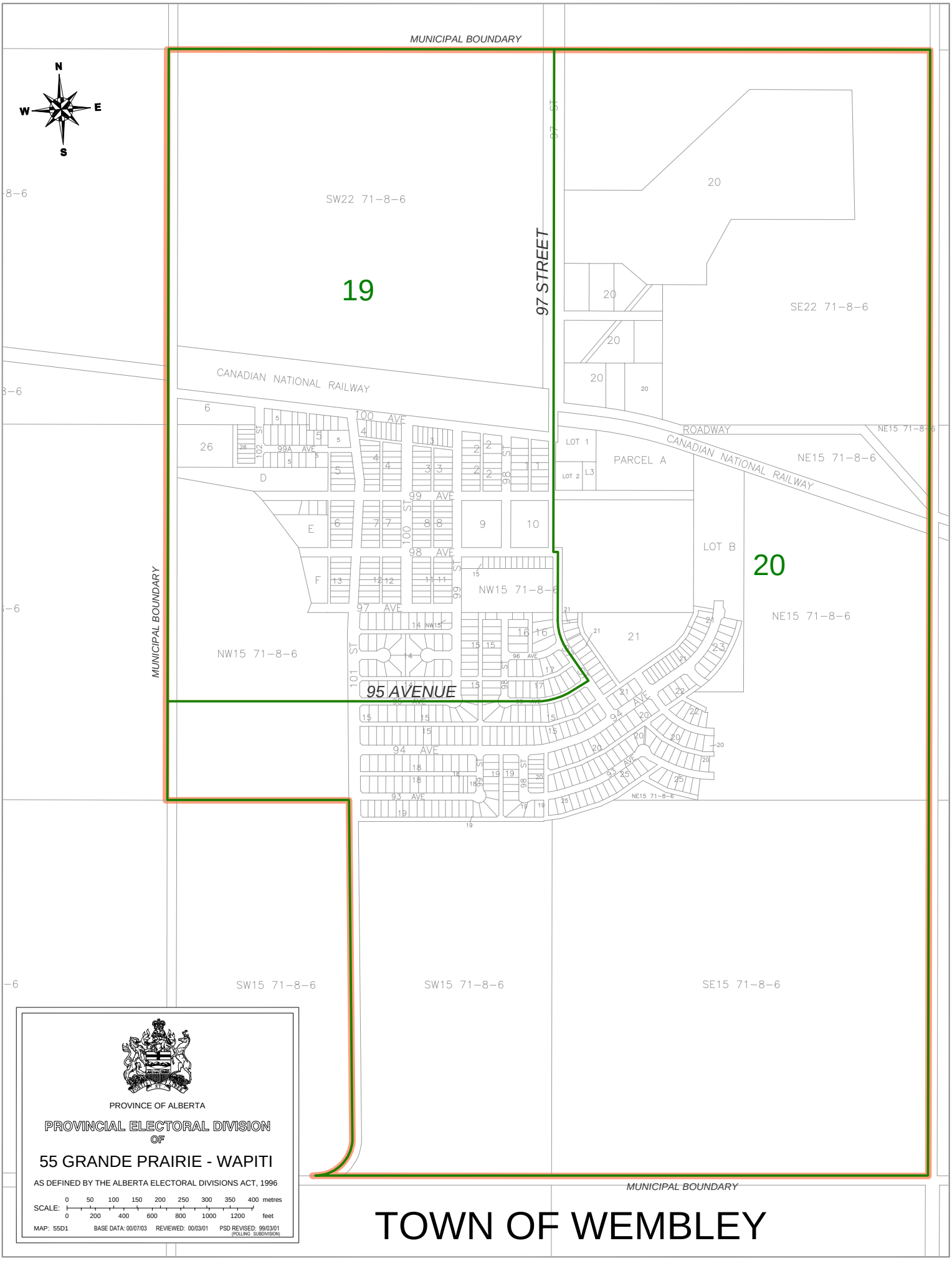
MUNICIPAL BOUNDARY
N
W
E
S
SW22 71-8-6
19
97 STREET
20
SE22 71-8-6
CANADIAN NATIONAL RAILWAY
100 AVE
99A AVE
99 AVE
98 AVE
97 AVE
96 AVE
95 AVENUE
94 AVE
93 AVE
ROADWAY
LOT 1
LOT 2
L3
PARCEL A
NE15 71-8-6
LOT B
NW15 71-8-6
MUNICIPAL BOUNDARY
SW15 71-8-6
SE15 71-8-6
MUNICIPAL BOUNDARY
PROVINCE OF ALBERTA
PROVINCIAL ELECTORAL DIVISION
OF
55 GRANDE PRAIRIE - WAPITI
AS DEFINED BY THE ALBERTA ELECTORAL DIVISIONS ACT, 1996
SCALE: 0 50 100 150 200 250 300 350 400 metres
0 200 400 600 800 1000 1200 feet
MAP: 55D1
BASE DATA: 00/07/03
REVIEWED: 00/03/01
PSD REVISED: 99/03/01
(POLLING SUBDIVISION)
TOWN OF WEMBLEY