

**Electoral Division of Livingstone-Macleod
Statement of Official Results - March 12, 2001**

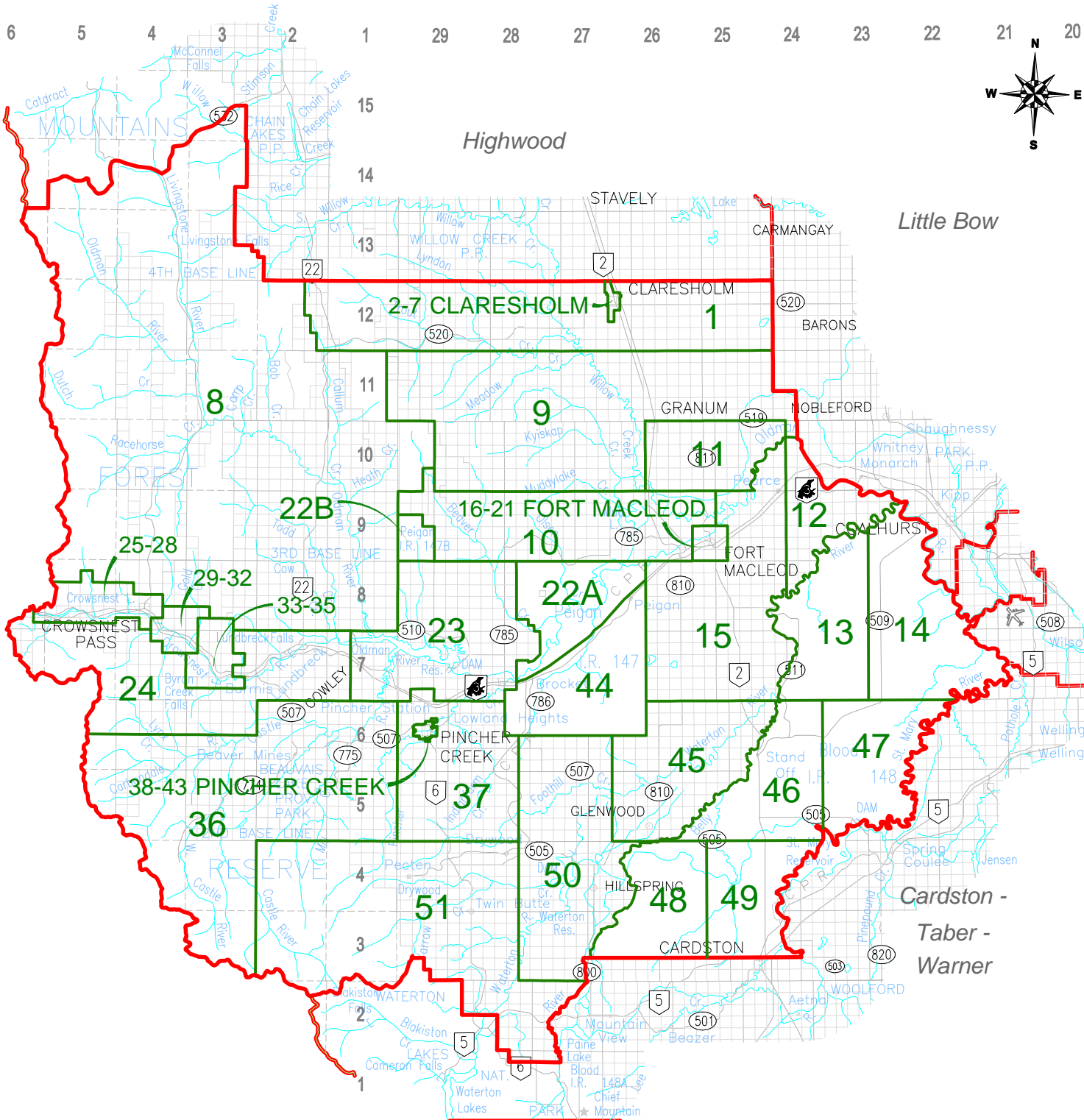
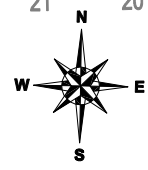
POLL NUMBER	NAME OF POLL	NAMES ON LIST	DAVID COUTTS PC	LARRY LYBBERT AFP	ERNIE PATTERSON LIB	JAMES TWEEDIE NDP	V	S	D	R	% VOTER TURNOUT
1	Starline	370	156	18	56	6	236	0	0	2	64.3
2	Claresholm North	471	144	7	99	7	257	0	0	2	55.0
3	Claresholm North East	340	108	9	71	4	192	0	0	0	56.5
4	Claresholm West Central	609	199	14	104	15	332	0	0	0	54.5
5	Claresholm Centre	421	174	9	67	7	257	1	0	0	61.0
6	Claresholm South East	155	61	3	44	4	112	0	0	0	72.3
7	Claresholm South West	568	199	7	107	11	324	1	0	2	57.4
8	Waldron/Cowley	296	178	17	53	34	282	0	0	0	95.3
9	Starline Area	424	180	12	19	3	214	0	0	0	50.5
10	Springpoint	207	89	4	29	4	126	0	0	0	60.9
11	Granum	388	241	18	42	13	314	0	0	1	81.2
12	Moon River	259	96	15	36	2	149	0	0	0	57.5
13/46	West Blood North West	1,956	44	2	6	1	53	0	0	0	2.7
14/47	East Blood North East	2,220	23	2	9	0	34	1	0	0	1.5
15	Macleod Community South	399	188	21	60	0	269	0	0	1	67.7
16	Macleod West	389	133	1	71	5	210	0	0	0	54.0
17	Fort Macleod North Central	259	90	8	43	7	148	0	0	2	57.9
18	Fort Macleod South Central	418	160	5	94	10	269	1	0	1	64.6
19	Fort Macleod East	392	163	4	85	13	265	3	0	0	67.6
20	Fort Macleod North East	375	160	7	76	7	250	0	0	1	66.9
21	Fort Macleod South	218	65	3	48	6	122	0	0	0	56.0
22A/22B	Peigan Reserve North	450	9	0	9	9	27	0	0	0	6.0
23	Oldman Dam	439	63	2	27	8	100	0	0	0	22.8
24	Lundbreck	435	172	19	44	18	253	0	0	2	58.6
25	Coleman West	418	126	12	67	13	218	0	0	0	52.2
26	Coleman North Central	386	117	4	93	19	233	1	0	0	60.4
27	Bushtown	349	95	5	58	19	177	0	0	0	50.7
28	Graftontown	452	130	14	82	13	239	0	0	0	52.9
29	Blairmore West	512	166	10	94	17	287	0	0	0	56.1
30	Blairmore/Frank	407	100	8	75	10	193	0	0	0	47.4
31	Blairmore South Central	424	133	5	87	15	240	1	0	1	56.8
32	Blairmore/Frank	264	79	8	51	11	149	0	0	0	56.4
33	Hillcrest Mines	445	173	12	108	22	315	1	1	0	71.0
34	Bellevue North	297	88	7	69	10	174	0	0	2	59.3
35	Belleuve South	454	108	9	80	23	220	1	0	1	48.7
36	Beaver Mines	306	96	8	38	29	171	1	0	0	55.9
37	Halifax Flats	477	146	14	59	9	228	0	0	0	47.8
38	Pincher Creek North West	391	119	20	53	10	202	0	0	0	51.7
39	Pincher Creek North East	337	120	14	45	5	184	0	0	0	54.6
40	Pincher Creek South East	315	62	10	46	9	127	0	0	0	40.3
41	Pincher Creek West Central	496	153	16	113	11	293	0	0	0	59.1
42	Pincher Creek South West	474	151	10	90	11	262	0	0	0	55.3
43	Pincher Creek South Central	364	104	11	88	12	215	0	0	0	59.1
44	Peigan Reserve South	504	35	1	13	1	50	0	0	0	9.9
45	Glenwood	432	180	38	23	1	242	0	0	2	56.5
48/49	Blood Reserve South	2,640	47	1	10	4	62	0	0	0	2.3
50	Hill Spring	438	152	36	38	12	238	0	0	1	54.6
51	Twin Butte	230	84	8	34	19	145	0	0	0	63.0
52	Advance - Claresholm	0	54	6	32	1	93	1	0	0	
53	Advance - Fort Macleod	0	53	3	16	2	74	0	0	0	
54	Advance - Pincher Creek	0	70	9	34	16	129	2	0	0	
55	Advance - Crowsnest Pass	0	93	5	44	7	149	0	1	0	
56	Mobile - Claresholm	0	55	1	34	7	97	0	0	2	

**Electoral Division of Livingstone-Macleod
Statement of Official Results - March 12, 2001**

POLL NUMBER	NAME OF POLL	NAMES ON LIST	DAVID COUTTS PC	LARRY LYBBERT AFP	ERNIE PATTERSON LIB	JAMES TWEEDIE NDP	V	S	D	R	% VOTER TURNOUT
57	Mobile - Fort Macleod	0	36	4	19	7	66	0	0	1	
58	Mobile - Pincher Creek	0	34	1	8	6	49	0	0	0	
59	Mobile - Crowsnest Pass	0	28	1	22	3	54	1	0	0	
60	Special Ballot	0	58	1	13	5	77	5	3	9	
TOTAL		24,270	6,340	519	3,035	553	10,447	21	5	33	43.2


V = Valid Ballots S = Spoiled Ballots D = Declined Ballots R = Rejected Ballots

6 5 4 3 2 1 29 28 27 26 25 24 23 22 21 20




PROVINCE OF ALBERTA
PROVINCIAL ELECTORAL DIVISION
OF
64 LIVINGSTONE - MACLEOD

AS DEFINED BY THE ALBERTA ELECTORAL DIVISIONS ACT, 1996



MAP: 64A1 BASE DATA: 98/1103 REVIEWED: 00/09/15 PSD REVISED: 00/09/29 (POLLSUBDIVISION)



MUNICIPALITY OF CROWSNEST PASS

Rge 5

Rge 4

Rge 3

Rge 2

25

26

8

Twp 8

28

27

29

30

34

Twp 7

31

32

35

33

MUNICIPAL
BOUNDARY

24

36



PROVINCE OF ALBERTA

PROVINCIAL ELECTORAL DIVISION
OF


64 LIVINGSTONE - MACLEOD

AS DEFINED BY THE ALBERTA ELECTORAL DIVISIONS ACT, 1996

SCALE: 0 1 2 3 4 5 6 7 kilometres
0 1 2 3 4 5 miles

MAP: 64A2 BASE DATA: 98/11/03 REVIEWED: 00/03/01 PSD REVISED: 00/03/01 (POLLING SUBDIVISION)

MUNICIPALITY OF CROWSNEST PASS BELLEVUE



S.W. 1/4 SEC. 29-7-3-5

34

SW28 7-3-5

212 STREET

TO MUNICIPAL BDY

HIGHWAY 3

N.W. 1/4 SEC. 20-7-3-5

CP RAIL

N.W. 1/4 SEC. 21-7-3-5

35

CROWSNEST RIVER

S.W. 1/4 SEC. 20-7-3-5

33

S.E. 1/4 SEC. 20-7-3-5

N.E. 1/4 SEC. 17-7-3-5

HIGHWAY 3

N.W. 1/4 SEC. 16-7-3-5

TO MUNICIPAL BDY



PROVINCE OF ALBERTA

PROVINCIAL ELECTORAL DIVISION
OF

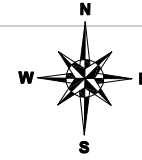
64 LIVINGSTONE - MACLEOD

AS DEFINED BY THE ALBERTA ELECTORAL DIVISIONS ACT, 1996

SCALE: 0 50 100 150 200 250 300 350 400 450 500 metres
0 200 400 600 800 1000 1200 1400 1600 feet

MAP: 64B1 BASE DATA: 00/07/03 REVIEWED: 00/03/01 PSD REVISED: 00/03/01 (POLING SUBMISSION)

MUNICIPALITY OF CROWSNEST PASS BLAIRMORE



PROVINCE OF ALBERTA
PROVINCIAL ELECTORAL DIVISION
OF

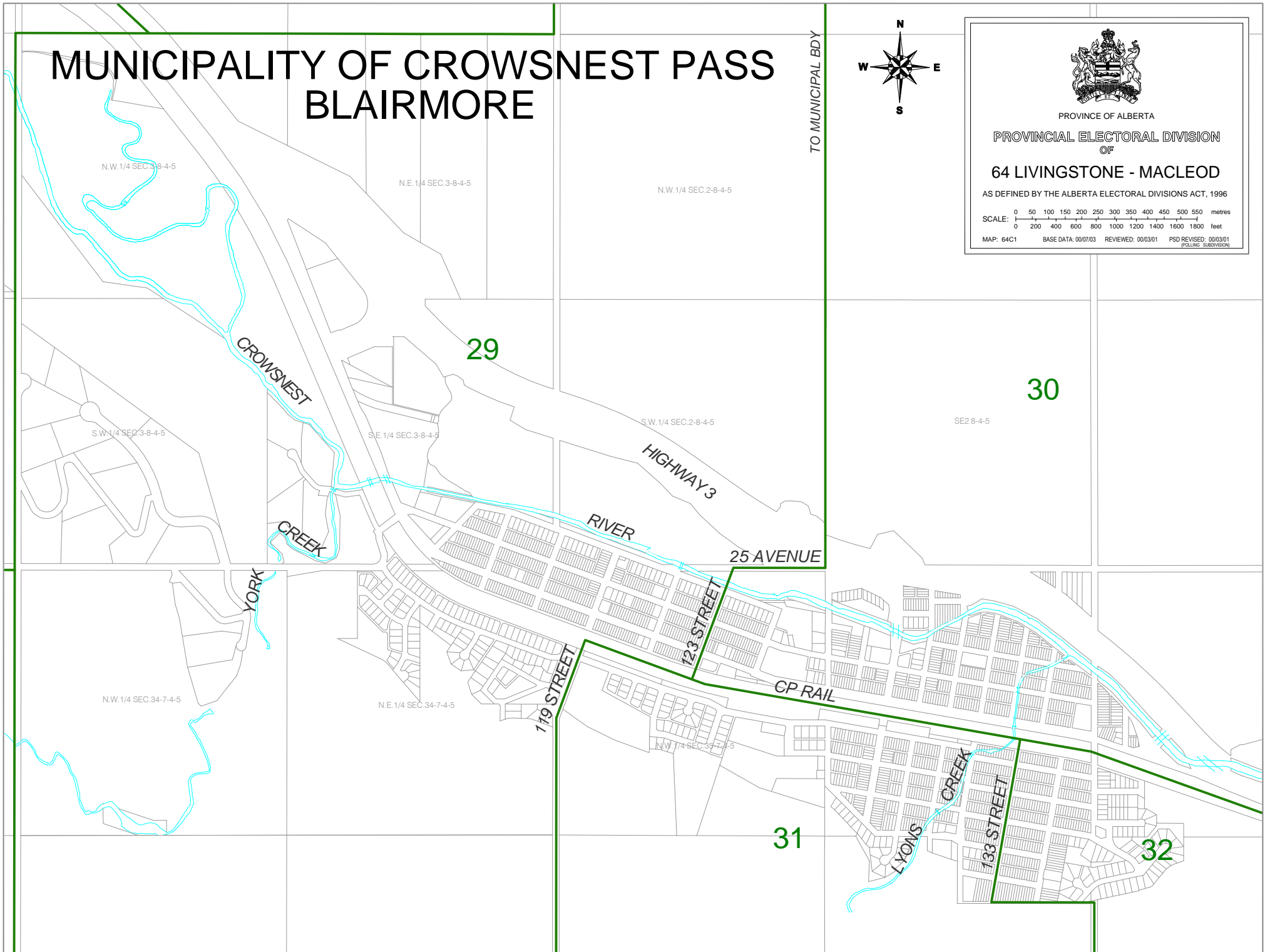
64 LIVINGSTONE - MACLEOD

AS DEFINED BY THE ALBERTA ELECTORAL DIVISIONS ACT, 1996

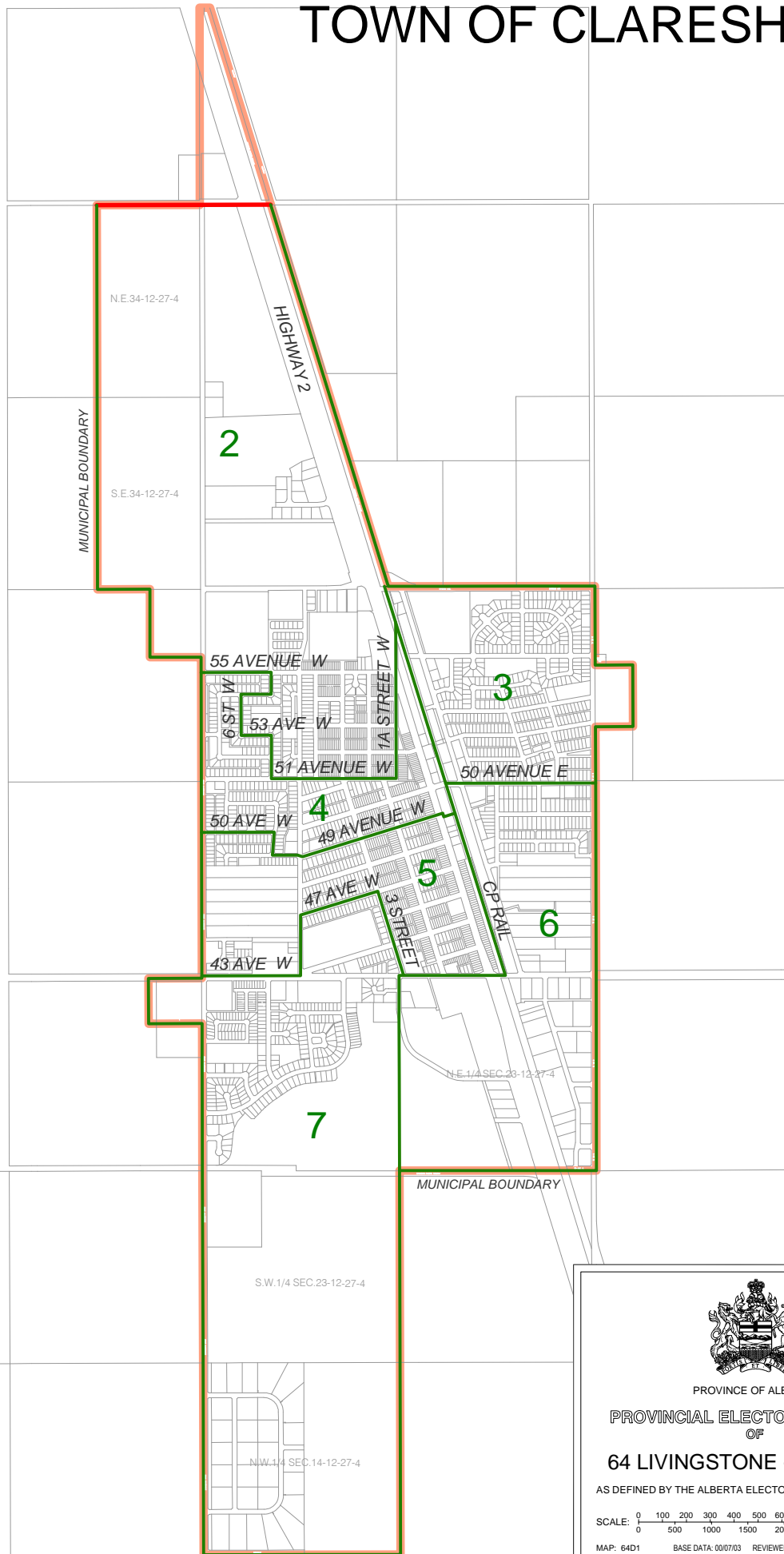
SCALE: 0 50 100 150 200 250 300 350 400 450 500 550 metres

0 200 400 600 800 1000 1200 1400 1600 1800 feet

MAP: 64C1 BASE DATA: 00/07/03 REVIEWED: 00/03/01 PSD REVISED: 00/03/01
POLLING SUBDIVISION



TOWN OF CLARESHOLM



PROVINCE OF ALBERTA

PROVINCIAL ELECTORAL DIVISION
OF

64 LIVINGSTONE - MACLEOD

AS DEFINED BY THE ALBERTA ELECTORAL DIVISIONS ACT, 1996

SCALE: 0 100 200 300 400 500 600 700 800 900 1000 metres
0 500 1000 1500 2000 2500 3000 3500 feet

MAP: 64D1 BASE DATA: 00/07/03 REVIEWED: 00/03/01 PSD REVISED: 00/03/01
(POLLING SUBDIVISION)



PROVINCE OF ALBERTA

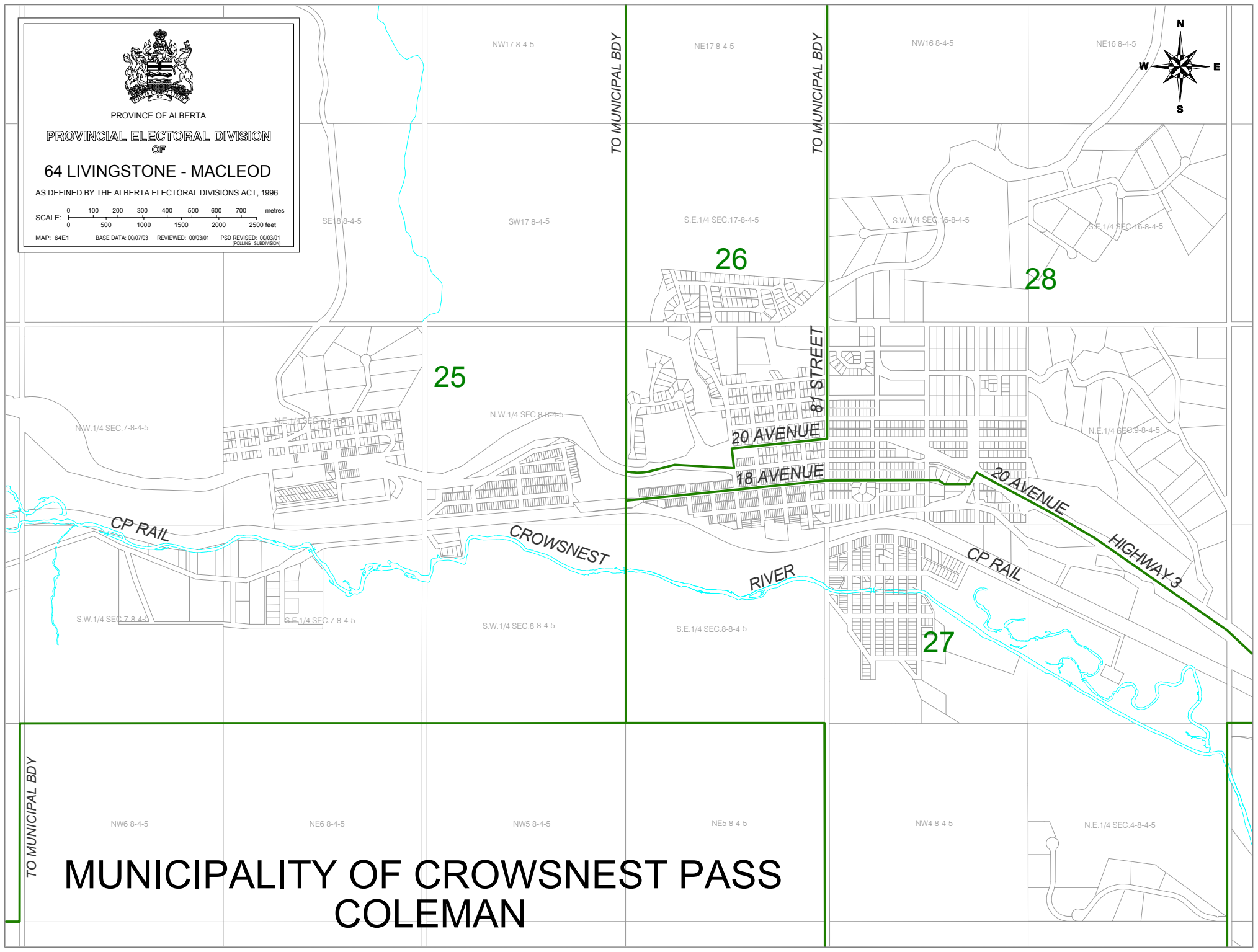
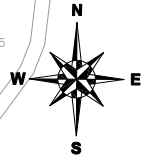
PROVINCIAL ELECTORAL DIVISION
OF

64 LIVINGSTONE - MACLEOD

AS DEFINED BY THE ALBERTA ELECTORAL DIVISIONS ACT, 1996

SCALE: 0 100 200 300 400 500 600 700 metres
0 500 1000 1500 2000 2500 feet

MAP: 64E1 BASE DATA: 000703 REVIEWED: 000301 PSD REVISED: 000301
POLING SUBDIVISION



TO MUNICIPAL BDY

TO MUNICIPAL BDY

TO MUNICIPAL BDY

TO MUNICIPAL BDY

MUNICIPALITY OF CROWSNEST PASS COLEMAN

MUNICIPAL BOUNDARY

N.W. 1/4 SEC. 14-9-26-4

N.E. 1/4 SEC. 14-9-26-4

N.W. 1/4 SEC. 13-9-26-4

N.E. 1/4 SEC. 13-9-26-4

N.W. 1/4 SEC. 18-9-25-4

N.E. 1/4 SEC. 18-9-25-4

S.W. 1/4 SEC. 14-9-26-4

S.E. 1/4 SEC. 14-9-26-4

S.E. 1/4 SEC. 18-9-25-4

20

OLDMAN RIVER

16

17

19

18

21

N.W. 1/4 SEC. 11-9-26-4

N.E. 1/4 SEC. 7-9-25-4

S.W. 1/4 SEC. 11-9-26-4

S.E. 1/4 SEC. 7-9-25-4

2 AVENUE

5 AVENUE

3 AVENUE

JERRY POTS B.M.D.
CP RAIL

HIGHWAY 3

S.W. 1/4 SEC. 2-9-26-4

S.E. 1/4 SEC. 2-9-26-4

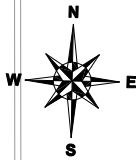
S.W. 1/4 SEC. 1-9-26-4

S.E. 1/4 SEC. 1-9-26-4

S.W. 1/4 SEC. 6-9-25-4

S.E. 1/4 SEC. 6-9-25-4

MUNICIPAL BOUNDARY



PROVINCE OF ALBERTA

PROVINCIAL ELECTORAL DIVISION
OF

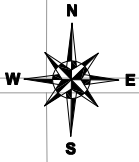
64 LIVINGSTONE - MACLEOD

AS DEFINED BY THE ALBERTA ELECTORAL DIVISIONS ACT, 1996

SCALE: 0 100 200 300 400 500 600 700 800 900 1000 metres
0 500 1000 1500 2000 2500 3000 3500 feet

MAP: 64F1 BASE DATA: 00/07/03 REVIEWED: 00/03/01 PSD REVISED: 00/03/01 (POLLING SUBDIVISION)

TOWN OF FORT MACLEOD



PROVINCE OF ALBERTA
PROVINCIAL ELECTORAL DIVISION
OF

64 LIVINGSTONE - MACLEOD

AS DEFINED BY THE ALBERTA ELECTORAL DIVISIONS ACT, 1996

SCALE: 0 50 100 150 200 250 300 350 400 metres
0 200 400 600 800 1000 1200 1400 feet

MAP: 64G1 BASE DATA: 00/07/03 REVIEWED: 00/03/01 PSD REVISED: 00/03/01
(POLLING SUBDIVISION)

N.E. 1/4 SEC.36-7-4-5

NW31 7-3-5

30

CP RAIL

S.E. 1/4 SEC.36-7-4-5

S.W. 1/4 SEC.31-7-3-5

20 AVENUE

(HIGHWAY 3)

148 STREET

CROWSNEST RIVER

GOLD CREEK

CP RAIL

32

N.W. 1/4 SEC.30-7-3-5

NE25 7-4-5

**MUNICIPALITY OF CROWSNEST PASS
FRANK**



PROVINCE OF ALBERTA

PROVINCIAL ELECTORAL DIVISION
OF

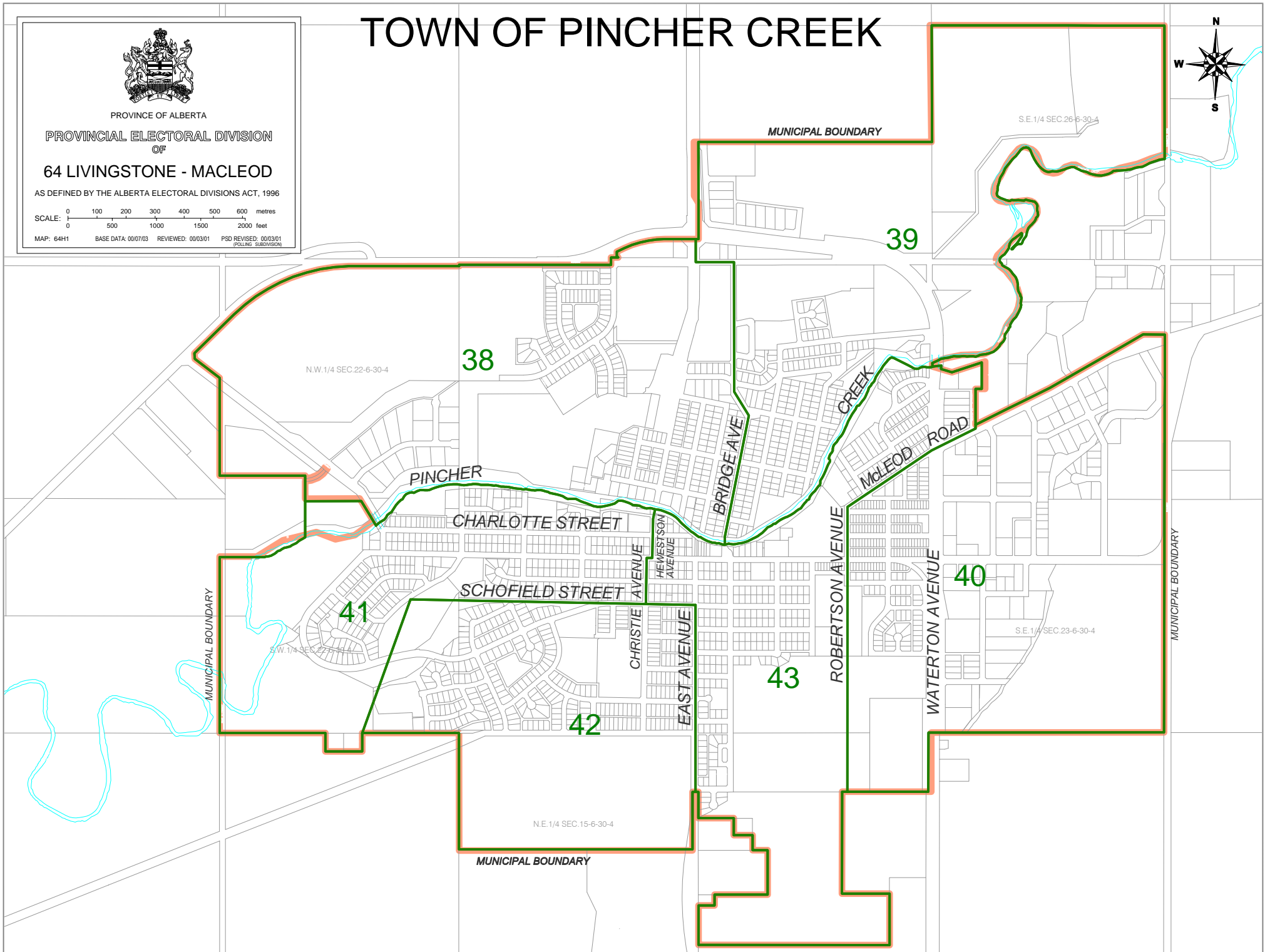
64 LIVINGSTONE - MACLEOD

AS DEFINED BY THE ALBERTA ELECTORAL DIVISIONS ACT, 1996

SCALE: 0 100 200 300 400 500 600 metres
0 500 1000 1500 2000 feet

MAP: 64H1 BASE DATA: 000703 REVIEWED: 000301 PSD REVISED: 000301 (POLING SUBDIVISION)

TOWN OF PINCHER CREEK



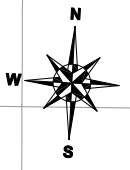
**Electoral Division of Medicine Hat
Statement of Official Results - March 12, 2001**

POLL NUMBER	NAME OF POLL	NAMES ON LIST	KAREN CHARLTON LIB	LUKE LACASSE NDP	ROB RENNER PC	V	S	D	R	% VOTER TURNOUT
1	Brier Park	336	51	8	117	176	0	0	0	52.4
2	Burns	315	50	14	79	143	0	0	0	45.4
3	Hatcher	499	53	8	156	217	0	0	0	43.5
4	Hunt	486	47	9	115	171	0	0	0	35.2
5	Horner	360	46	9	102	157	0	0	0	43.6
6	Palliser	340	67	2	128	197	0	0	0	57.9
7	Pioneer	351	86	5	143	234	0	0	2	67.2
8	Hewitt	271	44	5	93	142	0	0	0	52.4
9	Crescent Heights East	354	72	9	108	189	1	0	0	53.4
10	Hamilton	346	79	8	92	179	0	0	0	51.7
11	Hilton	454	52	18	109	179	0	0	1	39.6
12	Crescent Heights	423	68	13	97	178	0	0	2	42.6
13	Hayward	336	60	7	85	152	0	0	1	45.5
14	Black	341	63	15	100	178	1	0	0	52.2
15	Hargrave	388	79	8	137	224	1	0	0	57.7
16	McCutcheon	316	39	17	130	186	2	0	0	58.9
17	Mitchell	391	78	19	118	215	6	0	0	55.0
18	Altawana	354	60	10	109	179	0	0	0	50.6
19	Niblock	409	107	8	125	240	0	0	1	58.9
20	Finlay	367	58	8	112	178	0	0	1	48.8
21	St. Michaels	354	58	20	64	142	1	0	0	40.1
22	Riverside	372	58	13	87	158	1	0	0	42.5
23	Binder	398	72	15	125	212	0	0	0	53.3
24	Birch	398	41	11	77	129	0	0	1	32.7
25	Princess	290	24	7	55	86	0	0	0	29.7
26	Lion's Park	411	50	16	96	162	4	0	1	39.7
27	Strathcona	338	43	10	98	151	0	0	1	45.0
28	Elm	366	52	9	64	125	0	0	0	34.2
29	Harlow	416	63	7	157	227	1	0	2	55.0
30	River Heights	474	84	10	149	243	0	0	0	51.3
31	Mobile - Central Park/ Luther/St. Joseph	0	55	11	72	138	0	0	3	
32	Prospect	376	98	9	92	199	0	0	0	52.9
33	Legion Manor	361	44	8	100	152	0	0	0	42.1
34	Downtown	327	48	6	80	134	0	0	0	41.0
35	Cambridge	416	87	7	91	185	0	0	2	45.0
36	Earl Kitchener	424	54	10	91	155	0	0	0	36.6
37	Panorama	334	55	12	87	154	0	0	1	46.4
38	Gershaw	353	35	9	107	151	0	0	0	42.8
39	Connaught	321	51	9	82	142	0	0	2	44.9
40	Kensington	358	66	7	153	226	0	0	0	63.1
41	St. Mary's	389	72	10	124	206	0	2	0	53.5
42	Westminster	345	60	16	103	179	1	0	0	51.9
43	Central Park	394	37	14	114	165	0	0	2	42.4
44	Kingsway	343	45	3	94	142	0	0	0	41.4
45	Spencer	373	49	9	76	134	0	0	0	35.9
46	Foundry	300	14	6	51	71	0	0	0	23.7
47	Marlborough	304	49	9	92	150	0	0	0	49.3
48	Upland	296	32	8	77	117	0	0	1	39.9
49	Craven	280	40	7	95	142	0	0	0	50.7
50	Crestwood	402	46	13	113	172	0	0	3	43.5
51	Stampede	383	46	9	134	189	0	0	0	49.3
52	Carter	282	76	4	115	195	0	0	0	69.1

**Electoral Division of Medicine Hat
Statement of Official Results - March 12, 2001**

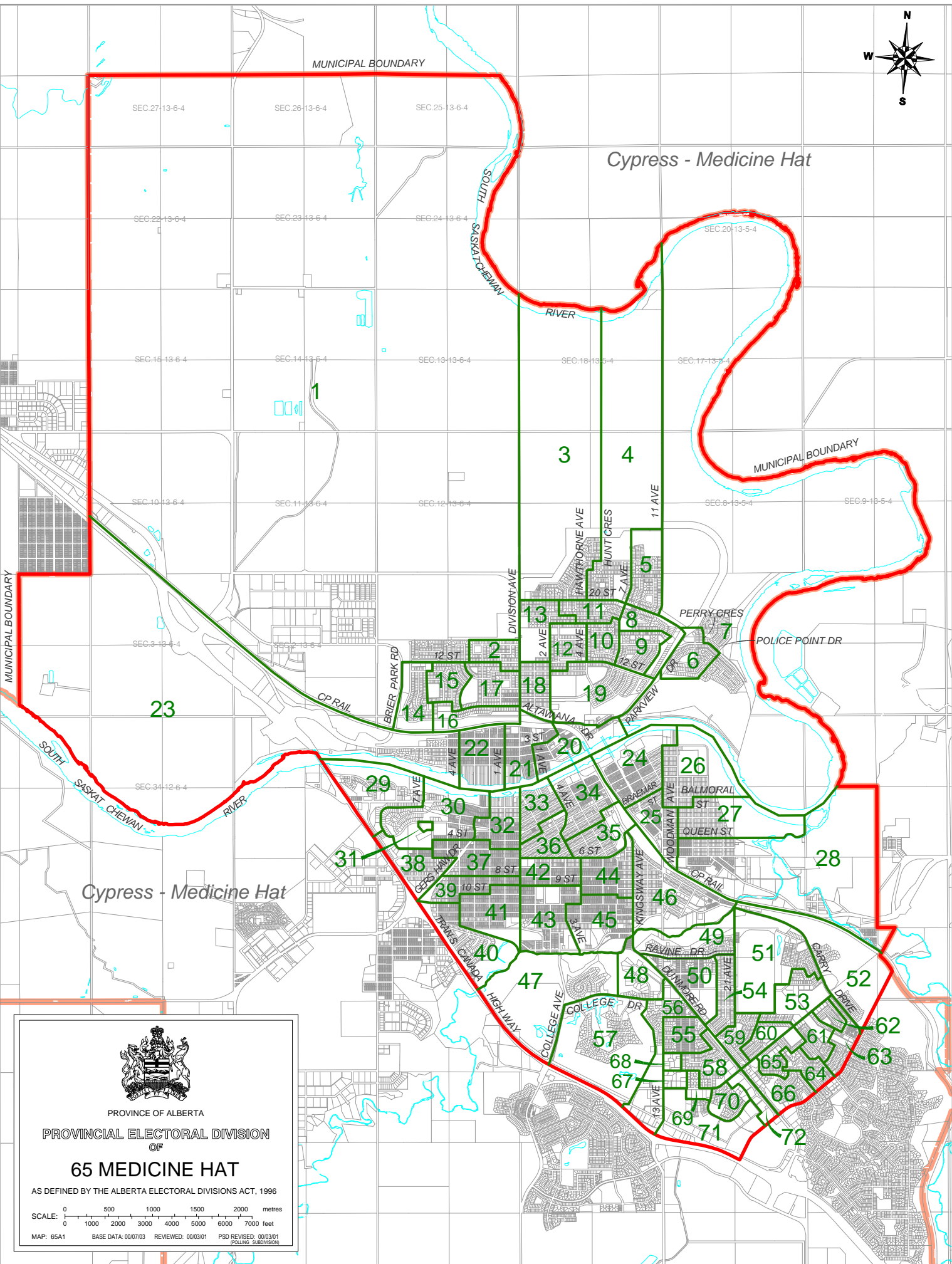
POLL NUMBER	NAME OF POLL	NAMES ON LIST	KAREN CHARLTON LIB	LUKE LACASSE NDP	ROB RENNER PC	V	S	D	R	% VOTER TURNOUT
53	Porter	413	47	9	124	180	0	0	0	43.6
54	Dunmore Road	329	51	11	145	207	0	0	0	62.9
55	Norwood	377	61	13	113	187	0	0	0	49.6
56	Alliance	333	48	6	119	173	0	1	0	52.3
57	Bluebell	415	98	7	147	252	1	0	0	60.7
58	Lamb Court	329	44	7	106	157	0	0	0	47.7
59	McCaig	357	31	7	94	132	0	0	0	37.0
60	Thompson	296	47	7	86	140	0	0	1	47.6
61	Cairney	381	61	17	96	174	0	0	1	45.9
62	Currie	306	31	17	62	110	0	0	0	35.9
63	Clelland	405	39	6	95	140	0	0	0	34.6
64	Cunliffe	382	47	13	103	163	0	0	0	42.7
65	Crockett	313	37	3	80	120	0	0	1	38.7
66	Calder	321	57	15	100	172	0	0	1	53.9
67	Southview Grande	344	54	15	157	226	1	0	0	65.7
68	Chinook Village	328	58	14	192	264	0	0	0	80.5
69	Southview	387	77	19	157	253	0	0	1	65.6
70	Parkmeadows	193	25	7	83	115	0	0	0	59.6
71	Trans Canada	258	42	4	114	160	0	0	0	62.0
72	Courtyard	193	41	11	90	142	0	0	3	75.1
73	Advance	0	117	42	294	453	0	0	1	
74	Mobile - Regional Hospital/ Auxiliary Hospital	0	30	15	83	128	0	3	0	
75	Mobile - Valleyview/Primrose/ Marantha	0	21	4	37	62	0	1	0	
76	Special Ballot	0	39	4	62	105	0	0	17	
TOTAL		25,275	4,166	787	8,109	13,062	21	7	53	51.9

V = Valid Ballots S = Spoiled Ballots D = Declined Ballots R = Rejected Ballots



MUNICIPAL BOUNDARY

Cypress - Medicine Hat




PROVINCE OF ALBERTA

PROVINCIAL ELECTORAL DIVISION
OF

65 MEDICINE HAT

AS DEFINED BY THE ALBERTA ELECTORAL DIVISIONS ACT, 1996



MAP: 65A1 BASE DATA: 00/07/03 REVIEWED: 00/03/01 PSD REVISED: 00/03/01 (POLING SUBMISSION)