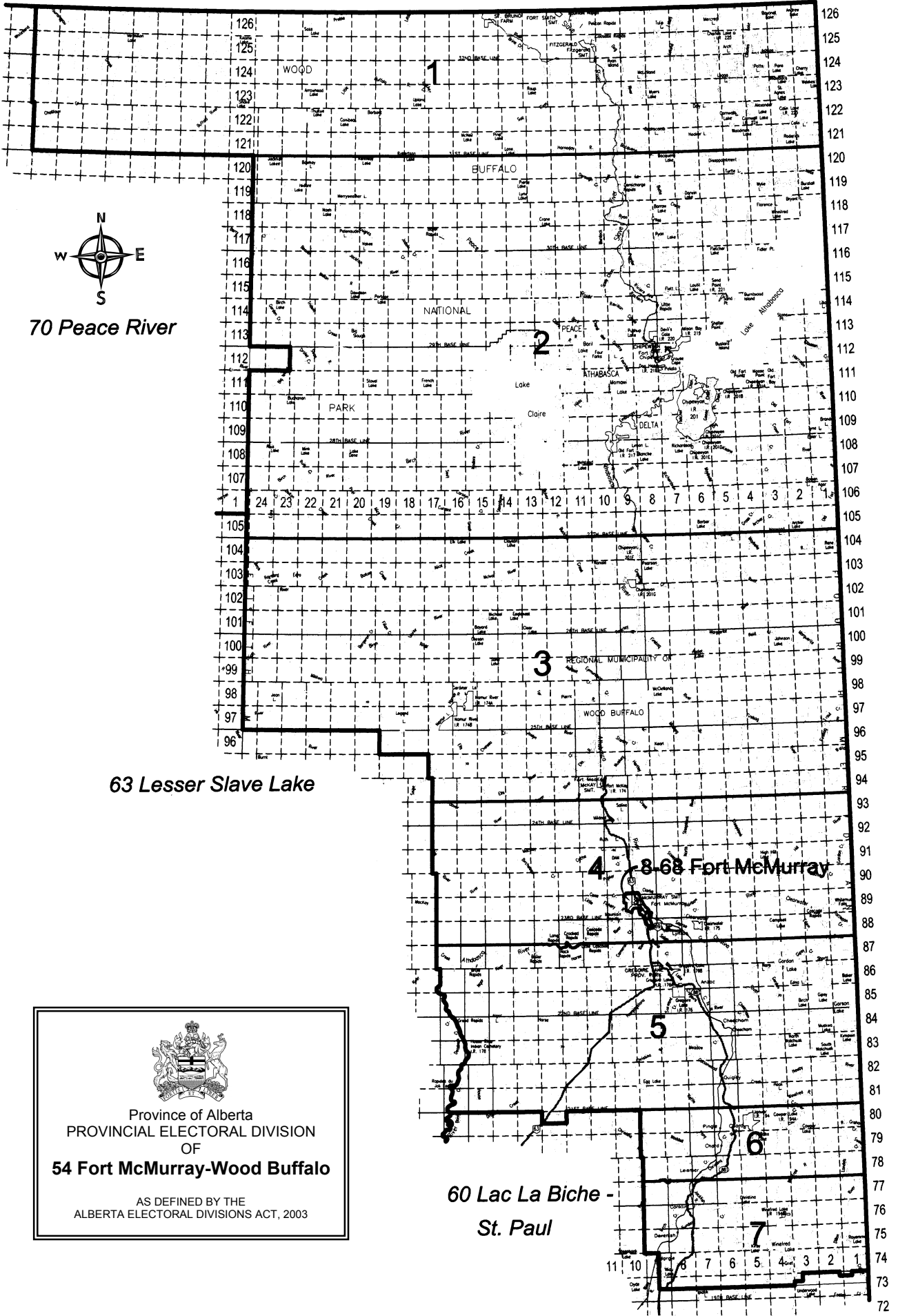


## Electoral Division of Fort McMurray-Wood Buffalo

### General Election Statement of Official Results - November 22, 2004

POLL NUMBER	NAME OF POLL	NAMES ON LIST	GUY C. BOUTILIER PC	RUSSELL W. (RUSS) COLLICOTT LIB	EUGENE EKLUND AA	DAVE MALKA NDP	REGINALD NORMORE IND	V	S	D	R	% VOTER TURNOUT
1	Fort Fitzgerald-Remote	26	0	0	0	0	0	0	0	0	0	0.0
2	Fort Chipewyan	585	42	16	6	9	0	73	0	0	1	12.6
3	Fort McKay	142	6	0	0	1	2	9	0	0	0	6.3
4	Saprae Creek Estates	455	138	41	11	8	3	201	0	0	2	44.6
5	Anzac	564	79	30	3	15	4	131	0	0	0	23.2
6	Janvier	184	9	1	1	1	0	12	0	0	0	6.5
7	Conklin	98	20	9	1	2	1	33	0	0	0	33.7
8	Prairie Creek Estates	397	45	18	2	9	0	74	4	0	0	18.6
9	Greenbriar Bay	474	36	22	1	4	2	65	0	0	0	13.7
10	Grey Crescent	350	40	16	3	9	5	73	7	0	0	20.9
11	Grenoble Crescent	425	52	20	2	4	2	80	6	0	0	18.8
12	Grandview Crescent	351	36	20	0	7	0	63	1	0	0	17.9
13	Beaconhill Drive	506	56	30	8	10	2	106	4	0	0	20.9
14	Beaverglen Close	646	126	45	6	10	1	188	3	0	0	29.1
15	Beaverlodge Close	338	97	17	8	7	0	129	0	0	0	38.2
16	Waterways	437	46	23	4	8	2	83	0	0	0	19.0
17	Penhorwood Street	619	63	34	2	6	2	107	0	0	0	17.3
18	Hospital Street	415	75	37	8	8	3	131	0	0	0	31.6
19	Alberta Drive	405	85	48	1	11	6	151	1	0	0	37.3
20	Pond Crescent	332	34	30	4	9	3	80	0	0	0	24.1
21	Keyano Housing	441	36	20	3	4	1	64	0	0	0	14.5
22	River Side Manor	266	24	11	1	2	0	38	0	0	0	14.3
23/24	Hill Drive/Clearwater Apts	588	70	34	5	8	1	118	0	0	0	20.1
25/26	Carrington Promenade/River Park Glen	504	51	21	3	10	1	86	0	0	0	17.1
27/28	Macdonald Avenue/Charles Avenue Apts	353	12	9	1	1	0	23	0	0	0	6.5
29	Grayling Terrace	329	57	23	5	6	2	93	2	0	0	28.3
30	Athabasca Crescent	356	61	27	2	10	1	101	0	0	0	28.4
31	201 Abasand Drive	344	12	7	3	6	1	29	1	0	0	8.4
32	Hillview Park	333	46	25	2	7	2	82	0	0	0	24.6
33	401 Ravine Park	521	53	29	0	3	1	86	0	0	0	16.5
34	Athabasca Avenue	403	67	18	3	9	1	98	0	0	0	24.3
35	Timberline Drive	492	92	33	4	6	1	136	0	0	0	27.6
36	Ross Haven Drive	535	112	46	8	9	3	178	0	0	0	33.3
37	Sitka Drive	424	48	29	0	7	0	84	0	0	2	20.3
38	Sifton Avenue	425	84	34	5	13	1	137	1	0	0	32.2
39	Silversprings Drive	363	65	30	0	3	0	98	1	0	1	27.3
40	Woodland Drive	426	64	42	4	7	2	119	0	0	1	28.2
41	Cedarwoods	640	82	41	4	7	2	136	0	0	0	21.3
42	Hillcrest Drive	430	76	39	7	9	3	134	0	0	0	31.2
43/48	Signal Hill Place/Stroud Bay	603	41	23	1	10	1	76	1	0	0	12.6
44	Windsor Drive	513	79	40	6	17	3	145	0	0	0	28.3
45	Wolverine Drive	384	75	38	5	6	1	125	1	0	1	32.8
46	Deep Road	488	100	43	1	6	1	151	0	0	0	30.9
47	Cardinal Drive	379	81	36	2	10	1	130	1	0	0	34.3
49	Tundra Drive	420	92	30	8	12	4	146	0	0	0	34.8
50	Wood Buffalo Way	282	73	15	1	3	4	96	1	0	1	34.4
51	Williams Drive	691	102	37	5	8	1	153	4	0	0	22.1
52	Maclaren Crescent	392	94	45	2	8	0	149	0	0	0	38.0
53	Fullerton Drive	675	145	54	10	8	1	218	0	0	0	32.3
54	Kennedy Crescent	529	122	44	4	11	1	182	0	0	0	34.4
55	Burton Estates	496	113	36	2	4	1	156	0	0	0	31.5
56	Boisvert Place	412	82	34	4	8	4	132	0	0	0	32.0
57	Bacon Place	544	118	38	5	2	0	163	0	0	0	30.0
58	Beaton Place	394	82	27	1	7	2	119	0	0	0	30.2
59	Burns Place	451	93	41	2	6	1	143	0	0	0	31.7
60	Lakewood Estates	422	52	25	6	5	0	88	0	0	0	20.9
61	Cree Road	311	26	14	2	4	1	47	0	0	0	15.1
62	Bear Ridge Estates	375	35	15	0	6	0	56	1	0	0	14.9
63	Cartier Park	229	31	15	2	4	0	52	0	0	0	22.7




N  
W E  
S  
70 Peace River

63 Lesser Slave Lake

4 8-68 Fort McMurray

60 Lac La Biche -  
St. Paul

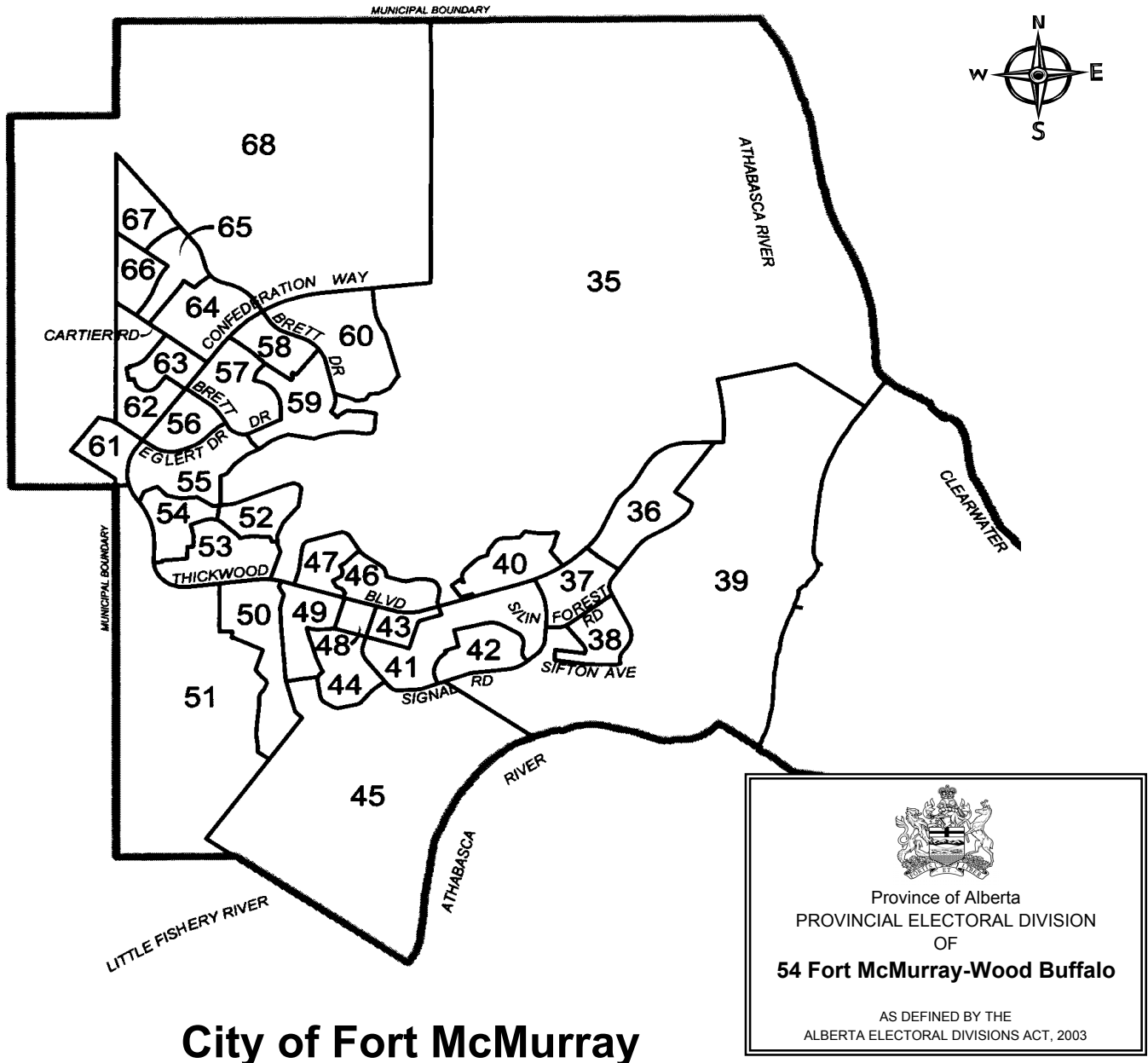
  
 Province of Alberta  
 PROVINCIAL ELECTORAL DIVISION  
 OF  
**54 Fort McMurray-Wood Buffalo**  
 AS DEFINED BY THE  
 ALBERTA ELECTORAL DIVISIONS ACT, 2003

# Electoral Division of Fort McMurray-Wood Buffalo

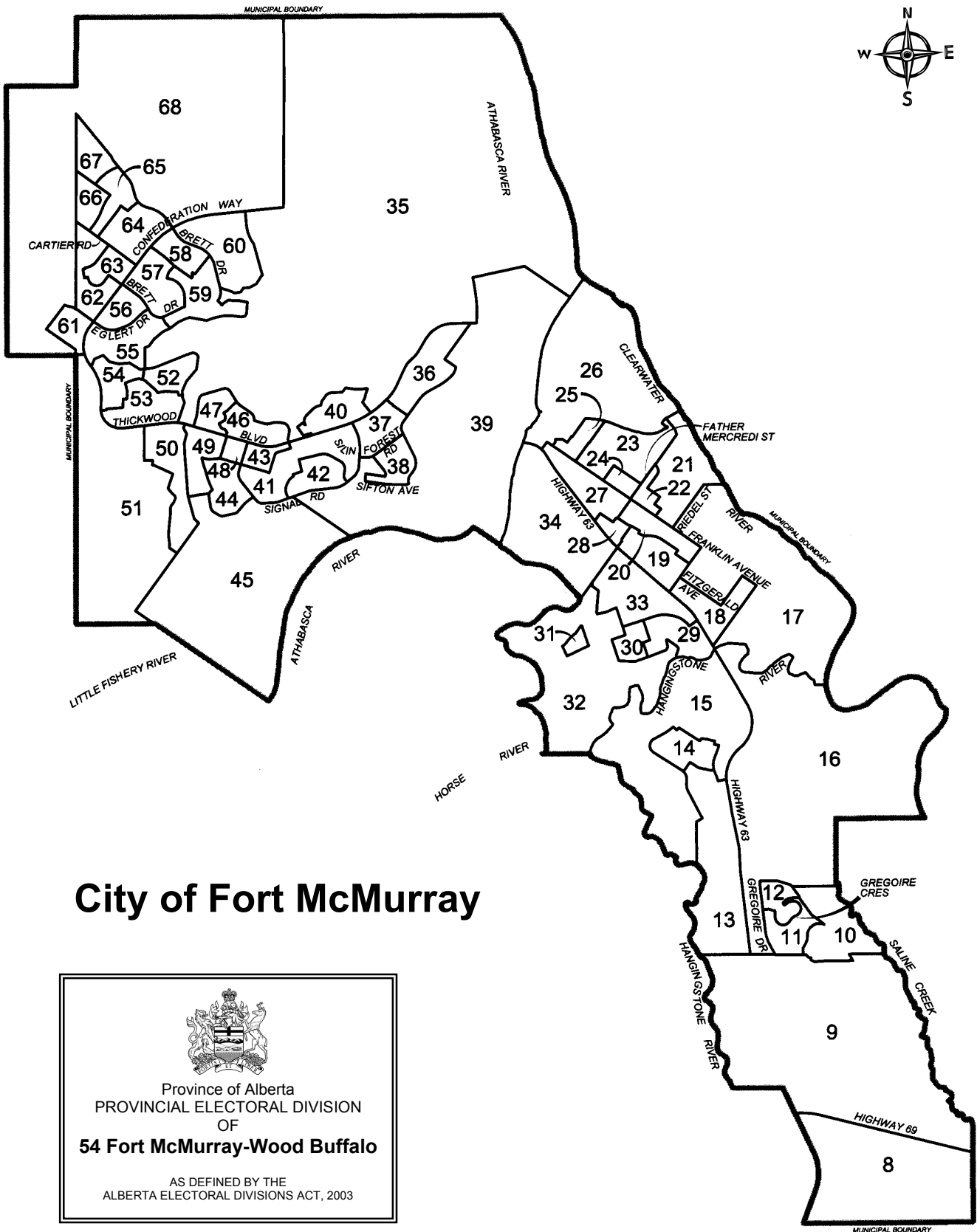
## General Election Statement of Official Results - November 22, 2004

POLL NUMBER	NAME OF POLL	NAMES ON LIST	GUY C. BOUTILIER PC	RUSSELL W. (RUSS) COLLICOTT LIB	EUGENE EKLUND AA	DAVE MALKA NDP	REGINALD NORMORE IND	V	S	D	R	% VOTER TURNOUT
64	Diefenbaker Drive	514	72	21	1	6	0	100	0	0	0	19.5
65	Archibald Close	415	54	17	2	2	1	76	0	0	1	18.6
66/68	Harpe Way/Fire Hall No. 4	405	32	15	2	4	1	54	1	0	1	13.6
67	Morgan Heights	372	30	7	2	3	0	42	0	0	0	11.3
69	Advance-Fort McMurray	0	309	92	15	25	2	443	0	1	0	
70	Advance-Fort Chipewyan	0	7	3	0	0	0	10	0	0	0	
71	Mobile-Fort McMurray	0	31	5	1	4	1	42	0	0	0	
72	Special Ballot	0	65	17	1	8	1	92	0	0	1	
<b>TOTAL</b>		<b>26,618</b>	<b>4,433</b>	<b>1,802</b>	<b>224</b>	<b>462</b>	<b>94</b>	<b>7,015</b>	<b>41</b>	<b>1</b>	<b>12</b>	<b>26.4</b>

V=Valid Ballots      S=Spoiled Ballots      D=Declined Ballots      R=Rejected Ballots



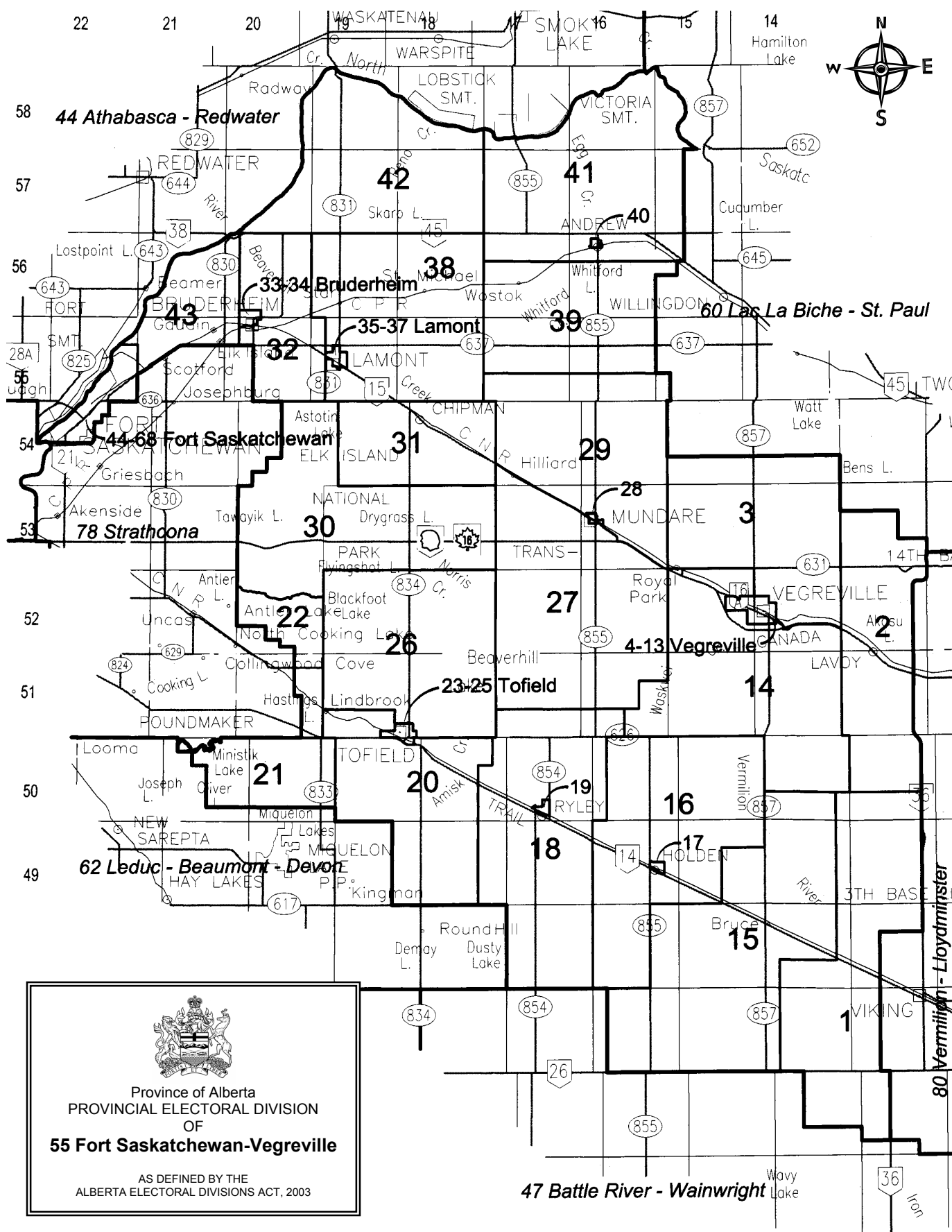
### City of Fort McMurray




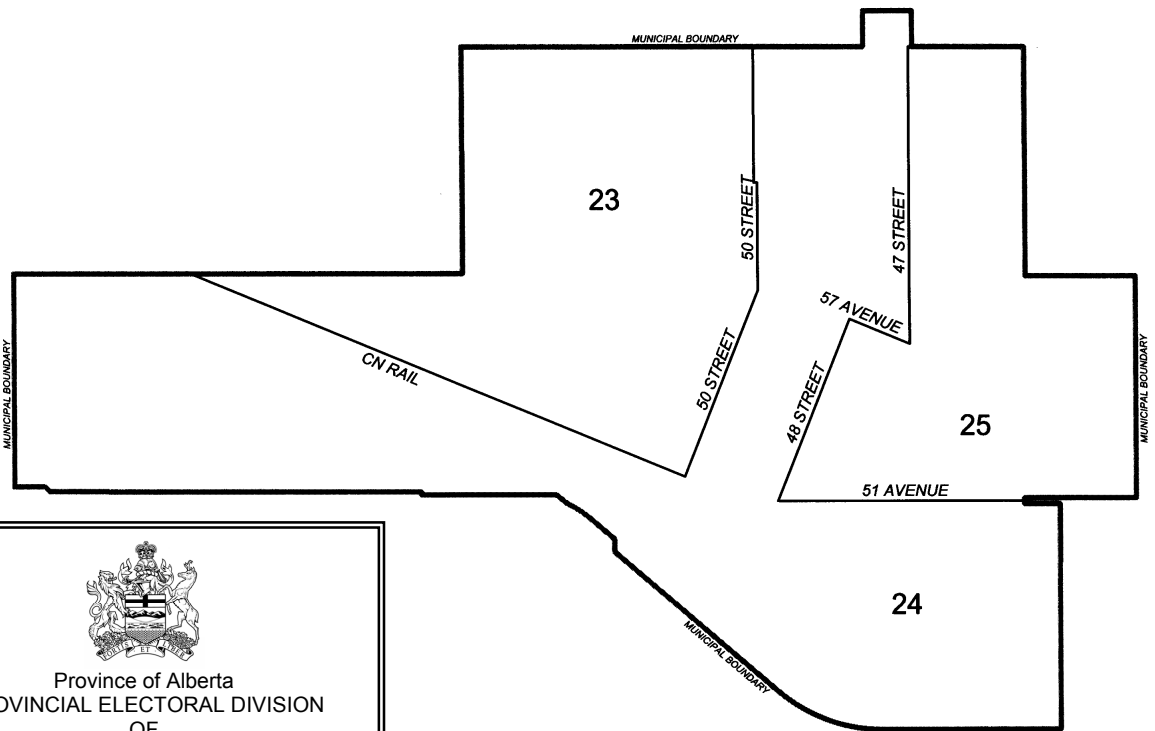
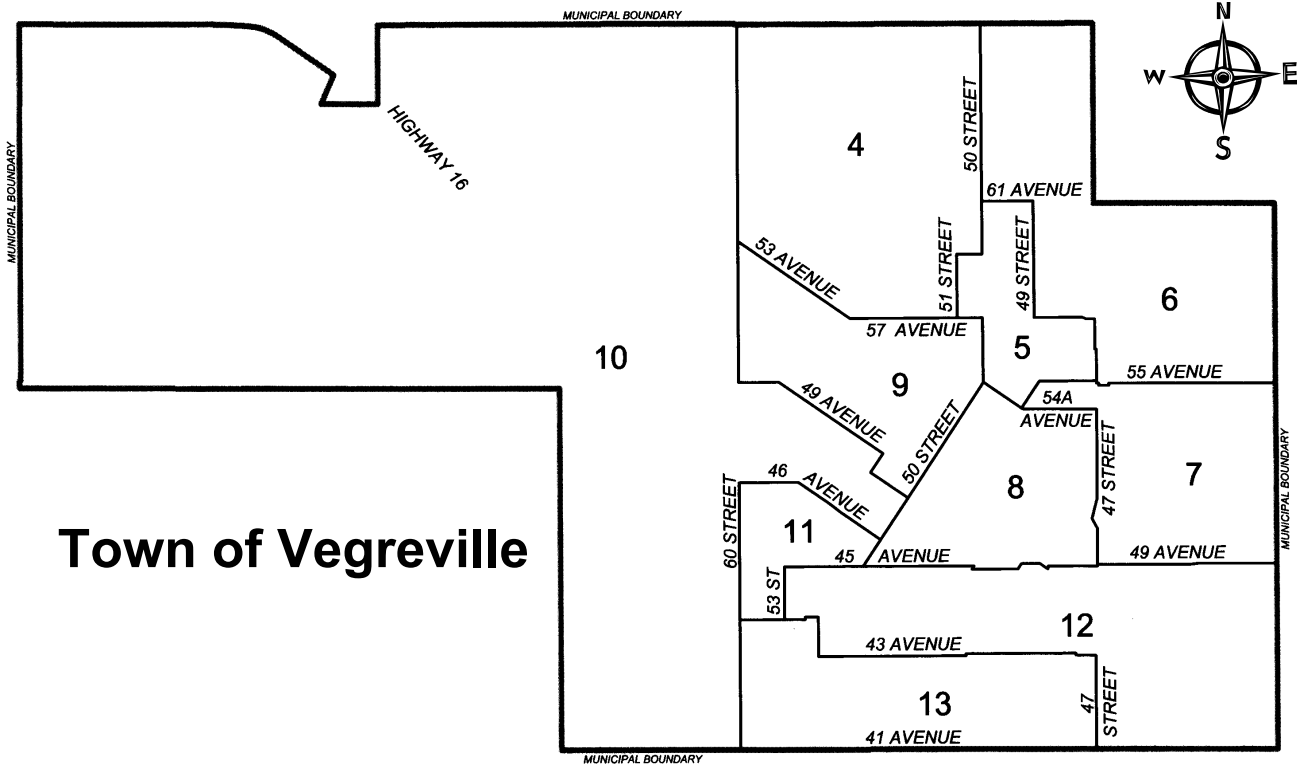
# Electoral Division of Fort Saskatchewan-Vegreville


## General Election Statement of Official Results - November 22, 2004

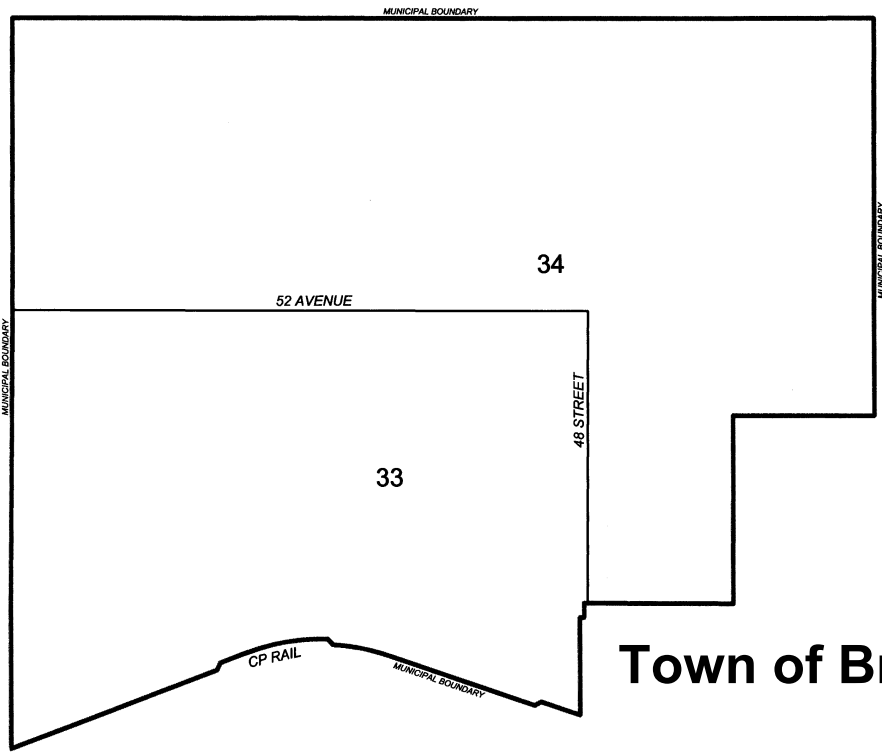
POLL NUMBER	NAME OF POLL	NAMES ON LIST	WES BUYARSKI NDP	BYRON KING AA	MARK R. PATTERSON SC	PETER SCHNEIDER LIB	ED STELMACH PC	V	S	D	R	% VOTER TURNOUT
1	Viking Rural	172	4	14	4	11	48	81	0	0	0	47.1
2	Lavoy & Rural	315	22	18	0	38	73	151	0	0	1	48.3
3	Vegreville Rural North	314	30	21	5	36	79	171	0	0	0	54.5
4	Vegreville Northwest	426	26	18	5	41	125	215	0	0	0	50.5
5	Vegreville Northeast	441	44	13	8	42	98	205	0	0	0	46.5
6	Vegreville North & Northeast	449	24	19	0	52	120	215	0	0	0	47.9
7	Vegreville East	261	24	13	2	35	35	109	0	0	0	41.8
8	Vegreville Central	277	17	14	0	23	68	122	0	0	0	44.0
9	Vegreville West Central	297	23	11	2	14	72	122	0	0	0	41.1
10	Vegreville West	370	18	11	4	51	90	174	0	0	0	47.0
11	Vegreville Southwest	334	22	10	4	40	69	145	0	0	0	43.4
12	Vegreville Southeast	391	26	15	12	49	93	195	0	0	0	49.9
13	Vegreville South	372	32	20	3	61	95	211	0	0	0	56.7
14	Vegreville Rural South	409	36	33	6	39	113	227	0	0	0	55.5
15	Bruce and Rural	374	23	17	5	22	82	149	0	0	0	39.8
16	Holden Rural	384	29	28	3	27	83	170	0	0	0	44.3
17	Holden	258	24	18	5	35	52	134	0	0	0	51.9
18	Ryley Rural	303	24	24	12	30	92	182	1	0	0	60.1
19	Ryley	336	26	28	11	38	66	169	0	0	1	50.6
20	Tofield Rural South	453	19	62	3	35	92	211	0	0	0	46.6
21	Ministik	571	26	28	8	46	87	195	0	0	1	34.3
22	Elk Island Park South	265	18	23	0	29	57	127	0	0	0	47.9
23	Tofield West	362	23	25	6	24	80	158	0	0	1	43.9
24	Tofield Central	441	37	44	11	31	95	218	0	0	0	49.4
25	Tofield East	422	15	56	6	48	121	246	2	0	0	58.3
26	Tofield Rural North	531	36	39	7	48	103	233	0	0	0	43.9
27	Mundare Rural South	390	27	23	4	29	95	178	0	0	0	45.6
28	Town of Mundare	497	27	21	6	61	131	246	0	0	0	49.5
29	Mundare Rural North	299	17	18	1	34	101	171	1	0	0	57.2
30	Elk Island Park East	359	27	28	5	45	69	174	0	0	0	48.5
31	Chipman & Rural	373	25	23	8	50	98	204	0	0	1	55.0
32	Bruderheim Rural	308	10	25	7	37	76	155	0	0	0	50.3
33	Bruderheim South & West	391	25	35	6	58	65	189	0	0	1	48.6
34	Bruderheim North & East	391	20	33	2	29	77	161	0	0	0	41.2
35	Lamont West	383	9	13	5	25	76	128	0	0	0	33.4
36	Lamont Central	335	24	14	4	34	81	157	1	0	0	46.9
37	Lamont East	439	17	19	12	48	128	224	0	0	0	51.0
38	Lamont Rural North, East & South	479	35	35	9	55	118	252	0	0	0	52.6
39	Andrew Rural South	231	12	16	6	34	58	126	0	0	1	55.0
40	Andrew	371	30	25	9	46	98	208	1	0	0	56.1
41	Andrew Rural North, East & West	301	32	20	4	38	82	176	0	0	0	58.5
42	Skaro District	321	18	15	6	33	86	158	0	0	0	49.2
43	Highway 15 North	125	13	12	3	13	37	78	0	0	0	62.4
44	John Paul II	420	22	14	11	47	86	180	0	0	1	43.1
45	John Paul II	341	19	9	3	32	41	104	0	0	0	30.5
46	Fort Junior High	388	16	13	2	58	67	156	0	0	1	40.5
47	Fort Junior High	302	13	6	0	41	42	102	1	0	0	33.8
48A	Fort Junior High	334	16	5	3	54	88	166	0	0	1	50.0
48B	Fort Junior High	338	9	5	4	50	76	144	0	0	0	42.6
49	John Paul II	352	20	12	5	53	84	174	0	0	0	49.4
50	John Paul II	296	14	18	2	31	63	128	0	0	1	43.6
51	John Paul II	348	20	16	2	86	92	216	2	0	3	62.9
52	Rudolph Hennig	327	21	19	4	49	67	160	1	1	0	49.2
53	Rudolph Hennig	385	27	12	8	56	72	175	0	0	0	45.5
54	Rudolph Hennig	327	25	7	5	46	69	152	0	0	0	46.5
55	Rudolph Hennig	543	31	13	6	39	78	167	0	0	0	30.8
56	Pope John	312	21	14	5	47	70	157	0	0	0	50.3
57	Pope John	388	22	18	4	52	81	177	2	0	2	46.1



  
 Province of Alberta  
 PROVINCIAL ELECTORAL DIVISION  
 OF  
**55 Fort Saskatchewan-Vegreville**  
 AS DEFINED BY THE  
 ALBERTA ELECTORAL DIVISIONS ACT, 2003

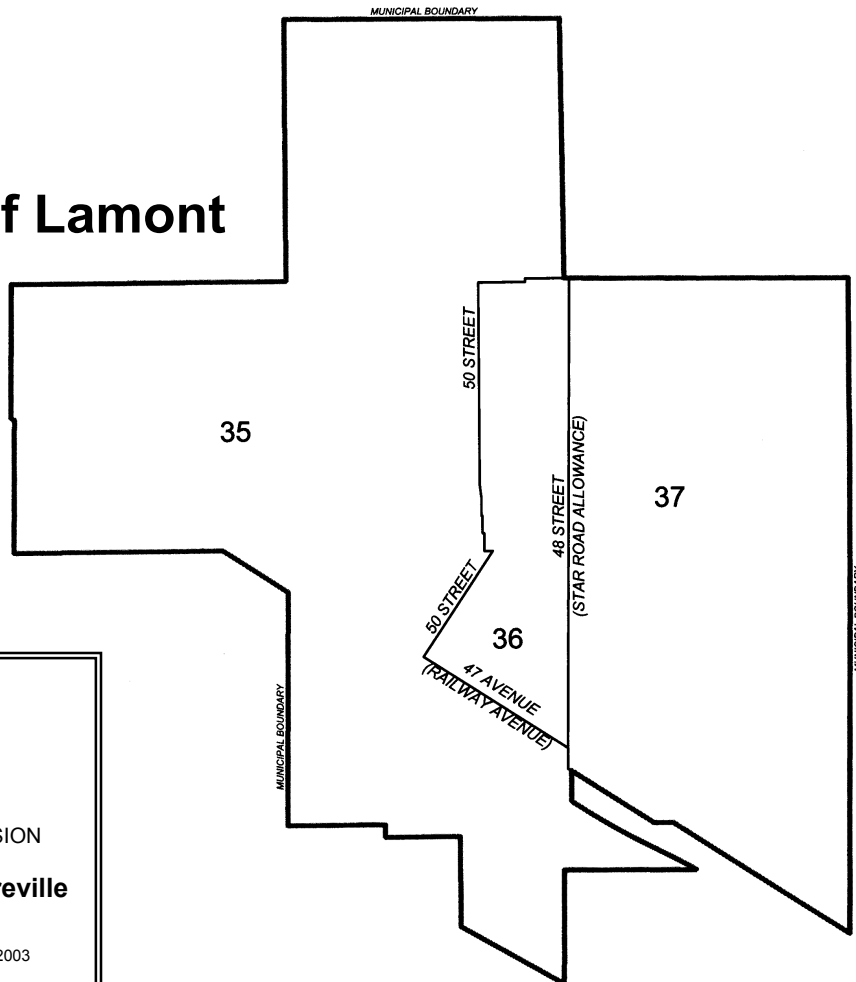



  
 Province of Alberta  
 PROVINCIAL ELECTORAL DIVISION  
 OF  
**55 Fort Saskatchewan-Vegreville**  
 AS DEFINED BY THE  
 ALBERTA ELECTORAL DIVISIONS ACT, 2003



## Town of Bruderheim

## Town of Lamont





Province of Alberta  
 PROVINCIAL ELECTORAL DIVISION  
 OF  
**55 Fort Saskatchewan-Vegreville**

AS DEFINED BY THE  
 ALBERTA ELECTORAL DIVISIONS ACT, 2003



# Electoral Division of Fort Saskatchewan-Vegreville

## General Election Statement of Official Results - November 22, 2004


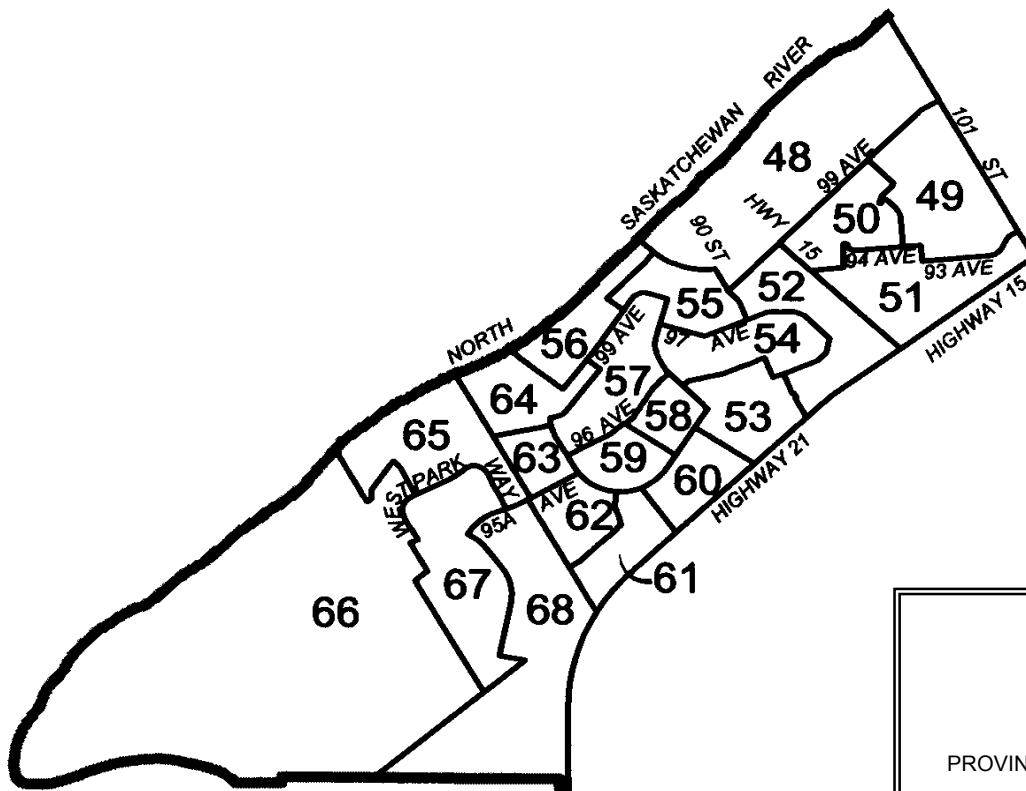
POLL NUMBER	NAME OF POLL	NAMES ON LIST	WES BUYARSKI NDP	BYRON KING AA	MARK R. PATTERSON SC	PETER SCHNEIDER LIB	ED STELMACH PC	V	S	D	R	% VOTER TURNOUT
58	Pope John	285	19	11	3	39	69	141	0	0	0	49.5
59	Pope John	389	21	11	2	69	87	190	0	0	0	48.8
60	Pope John	289	13	15	5	47	61	141	0	0	0	48.8
61	James Mowat	360	21	15	3	40	60	139	1	0	0	38.6
62	James Mowat	355	14	15	5	51	90	175	3	0	0	49.3
63	James Mowat	293	10	23	3	35	39	110	0	0	0	37.5
64	James Mowat	369	21	15	5	64	83	188	0	0	0	50.9
65	Westpark	481	22	17	3	82	140	264	1	0	0	54.9
66	Westpark	284	15	3	1	41	69	129	0	0	0	45.4
67	Westpark	423	29	18	4	73	99	223	0	0	1	53.0
68	Westpark	381	23	14	3	37	68	145	2	0	0	38.1
69	Advance-Tofield	0	14	18	3	9	40	84	0	0	0	
70	Advance-Vegreville	0	28	11	13	44	117	213	0	0	0	
71	Advance-Fort Saskatchewan	0	26	20	10	74	114	244	0	0	2	
72	Mobile-Fort Saskatchewan	0	12	6	5	16	49	88	0	1	3	
73	Mobile-Andrew/Lamont	0	5	1	6	16	57	85	0	0	2	
74	Mobile-Mundare	0	2	1	0	18	34	55	0	0	1	
75	Mobile-Holden/Tofield	0	6	4	4	11	55	80	0	0	0	
76	Mobile-Vegreville	0	14	8	8	16	71	117	0	0	1	
77	Special Ballot	0	6	7	0	23	18	54	0	0	0	
<b>TOTAL</b>		<b>24,831</b>	<b>1,633</b>	<b>1,411</b>	<b>379</b>	<b>3,160</b>	<b>6,160</b>	<b>12,743</b>	<b>19</b>	<b>2</b>	<b>26</b>	<b>51.4</b>

V=Valid Ballots

S=Spoiled Ballots

D=Declined Ballots

R=Rejected Ballots




**City of Fort Saskatchewan**

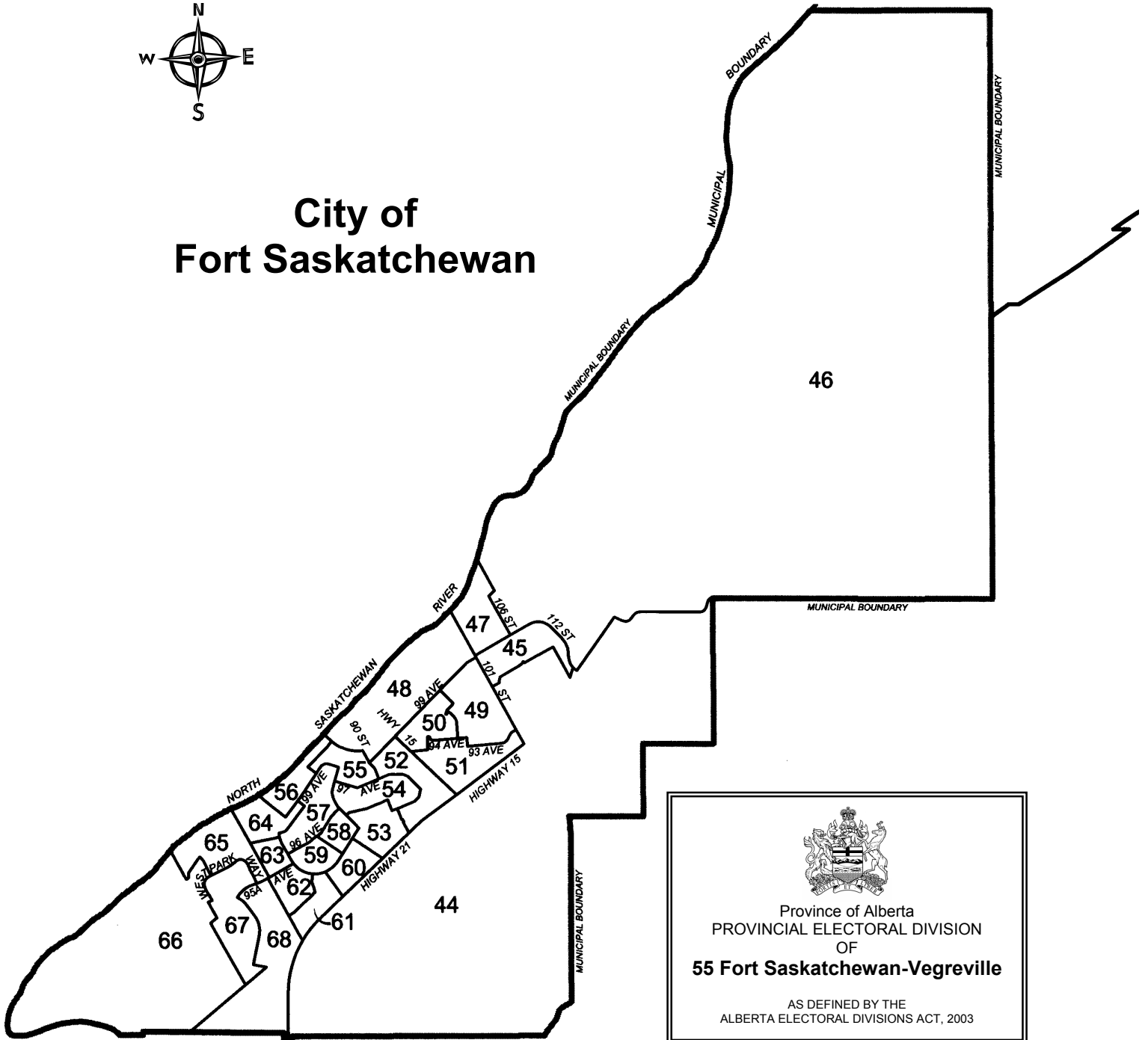


Province of Alberta  
 PROVINCIAL ELECTORAL DIVISION  
 OF  
**55 Fort Saskatchewan-Vegreville**

AS DEFINED BY THE  
 ALBERTA ELECTORAL DIVISIONS ACT, 2003


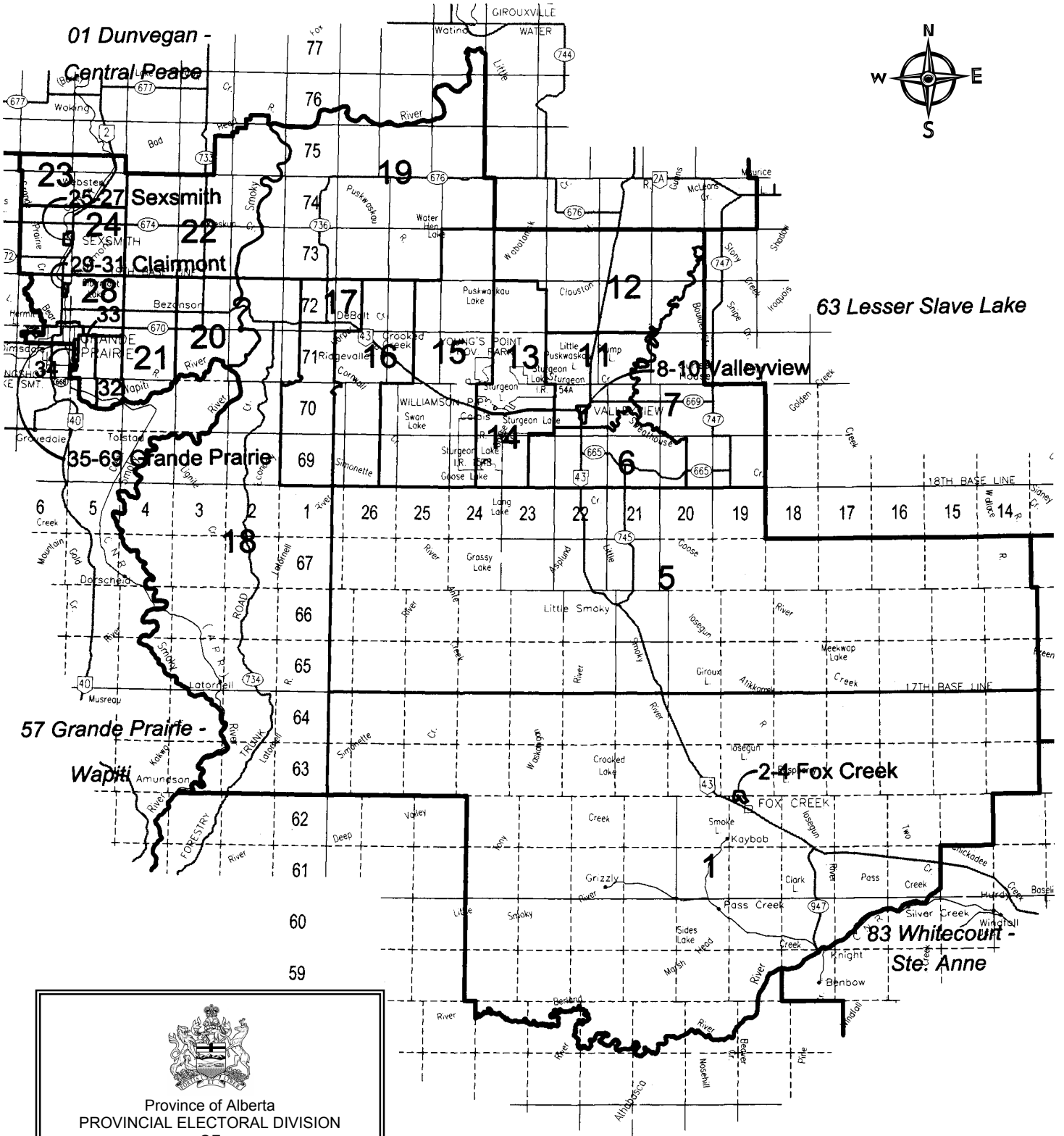



# City of Fort Saskatchewan



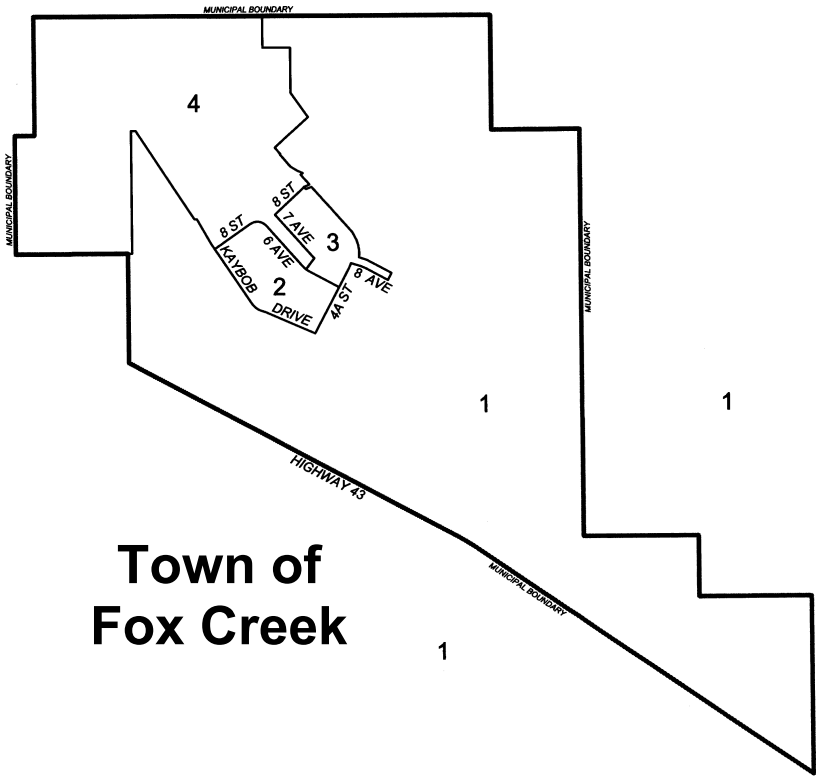
**Electoral Division of Grande Prairie-Smoky**  
**General Election Statement of Official Results - November 22, 2004**

POLL NUMBER	NAME OF POLL	NAMES ON LIST	MEL KNIGHT PC	NEIL PEACOCK LIB	HANK RAHN AA	GEORGINA SZOKE NDP	V	S	D	R	% VOTER TURNOUT
1	Fox Creek South	232	29	16	8	12	65	0	0	0	28.0
2	Fox Creek Central	417	73	12	15	15	115	2	0	0	27.6
3	Fox Creek Northeast	232	73	24	22	6	125	1	0	0	53.9
4	Fox Creek Northwest	269	57	18	4	8	87	0	0	0	32.3
5	Little Smoky	381	85	42	33	21	181	0	0	1	47.8
6	Valleyview South	305	89	27	19	1	136	0	1	0	44.9
7	Sunset House/Sweathouse	271	50	30	21	13	114	0	0	0	42.1
8	Town of Valleyview Northwest	328	75	39	14	14	142	1	0	0	43.3
9	Town of Valleyview Northeast	338	89	40	10	17	156	0	0	0	46.2
10	Town of Valleyview Southeast	272	76	11	11	11	109	0	0	0	40.1
11	Valleyview Rural North	373	128	37	9	11	185	0	0	1	49.9
12	New Fish Creek	266	70	24	14	4	112	1	0	0	42.1
13	Calais North	440	73	14	1	5	93	1	0	0	21.1
14	Calais South	225	63	13	0	0	76	0	0	1	34.2
15	Sturgeon/Clarkson	178	34	28	6	8	76	0	0	0	42.7
16	Crooked Creek	353	29	25	6	10	70	0	0	0	19.8
17	Debolt	237	57	28	24	10	119	1	0	0	50.2
18	Goodwin	125	39	13	4	5	61	0	0	0	48.8
19	North Debolt	180	40	17	4	9	70	0	0	0	38.9
20	Bezanson	424	137	38	12	16	203	0	0	0	47.9
21	Crystal Creek	298	66	21	9	7	103	0	0	0	34.6
22	Bad Heart/Teepee Creek	500	155	34	13	10	212	0	1	0	42.6
23	Sexsmith Rural North	498	100	42	22	20	184	0	0	0	36.9
24	Sexsmith Rural South	409	101	56	17	18	192	0	0	0	46.9
25	Town of Sexsmith East	402	94	35	11	5	145	0	0	0	36.1
26	Town of Sexsmith West	338	60	18	8	11	97	0	0	1	29.0
27	Town of Sexsmith North	301	64	16	12	3	95	0	0	0	31.6
28	Clairmont Rural	354	82	35	13	12	142	1	0	2	40.7
29	Clairmont NW	396	41	13	5	13	72	0	0	0	18.2
30	Clairmont North	313	57	23	8	8	96	0	0	0	30.7
31	Clairmont South	179	31	16	8	5	60	0	0	0	33.5
32	Five Mile	486	60	33	14	8	115	0	0	0	23.7
33	Pinevalley	420	103	42	13	11	169	0	0	0	40.2
34	Mobile Parks	167	24	13	2	12	51	0	0	0	30.5
35	Royal Oaks North	257	40	21	4	7	72	0	0	0	28.0
36	Royal Oaks	365	52	12	13	3	80	0	0	0	21.9
37	Scenic Ridge	376	45	22	4	5	76	0	0	0	20.2
38/40	Lakeland/Crystal Estates West	239	42	21	3	6	72	0	0	2	31.0
39	Centennial Park	313	45	37	7	11	100	3	0	0	31.9
41	Crystal Estates North	203	29	19	3	2	53	0	0	0	26.1
42	Crystal Village	248	32	19	9	3	63	0	0	1	25.8
43	Crystal Ridge Road Southeast	270	28	10	1	8	47	0	0	0	17.4
44	Crystal Ridge	400	71	48	10	4	133	0	1	0	33.5
45	Crystal Lake	426	56	38	5	11	110	0	0	0	25.8
46	Crystal Lake Estates	223	36	23	6	6	71	0	0	0	31.8
47	Crystal Estates South	373	84	34	9	10	137	0	0	0	36.7
48/50	Westgate West/Westgate	418	8	7	5	4	24	0	0	0	5.7
49A	Westgate North	271	4	3	0	2	9	0	0	0	3.3
49B	Westgate North	262	5	1	1	3	10	0	0	0	3.8
51	College Park/Gateway	183	11	10	2	13	36	0	0	0	19.7
52	Leisure Centre	481	84	57	19	31	191	0	0	0	39.7
53	Harry Balfour	330	41	25	6	9	81	1	0	0	24.5
54	Avondale	327	26	28	7	12	73	1	0	1	22.6
55	Avondale/VLA	398	44	26	9	19	98	3	0	1	24.9
56	Bear Creek East	210	12	12	4	7	35	1	0	0	16.7
57	Montrose/Bear Creek	268	49	34	2	12	97	0	0	0	36.2
58	St. Clements	403	48	37	13	12	110	0	0	0	27.3
59	Mountview/Summit	529	85	50	14	13	162	0	0	0	30.6

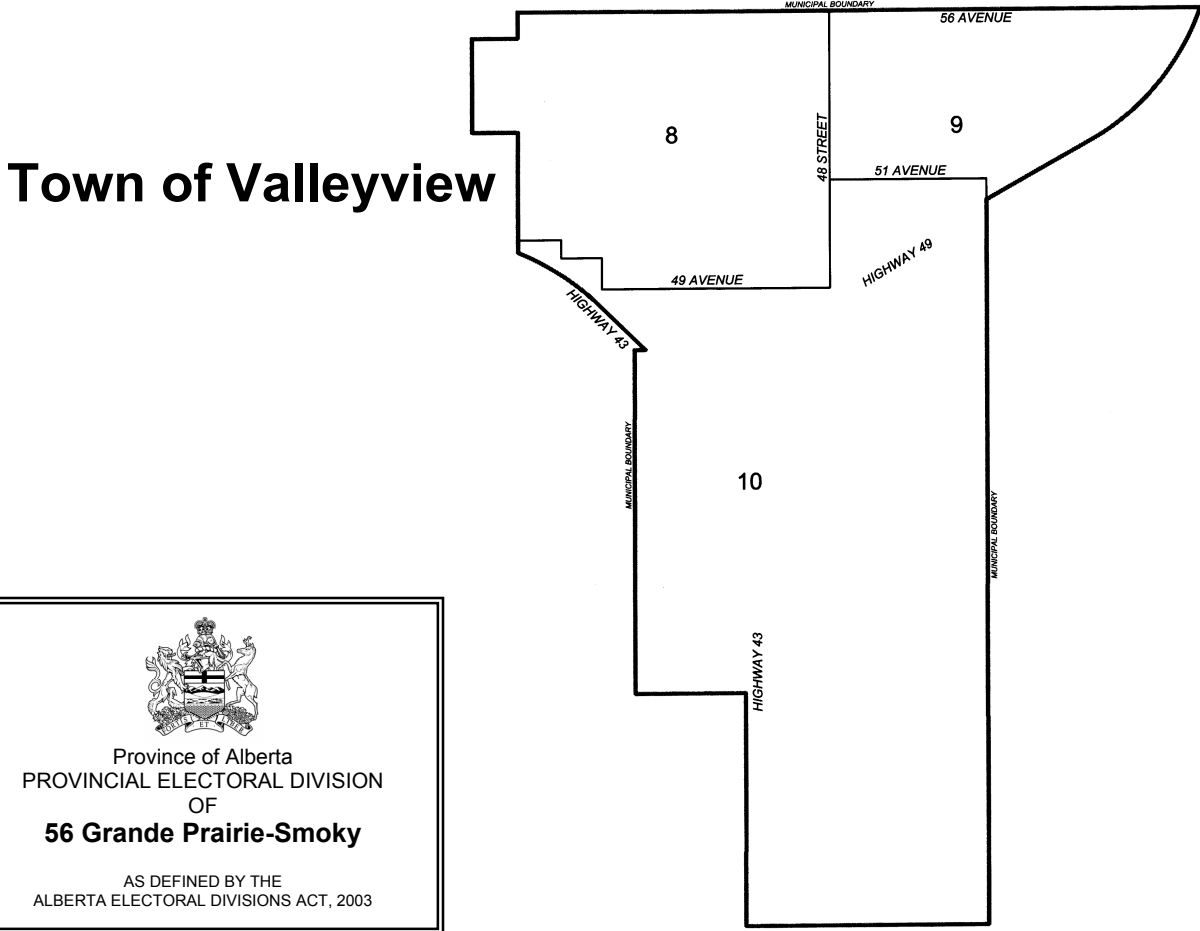


  
 Province of Alberta  
 PROVINCIAL ELECTORAL DIVISION  
 OF  
**56 Grande Prairie-Smoky**  
 AS DEFINED BY THE  
 ALBERTA ELECTORAL DIVISIONS ACT, 2003


**81 West Yellowhead**




**Town of  
Fox Creek**



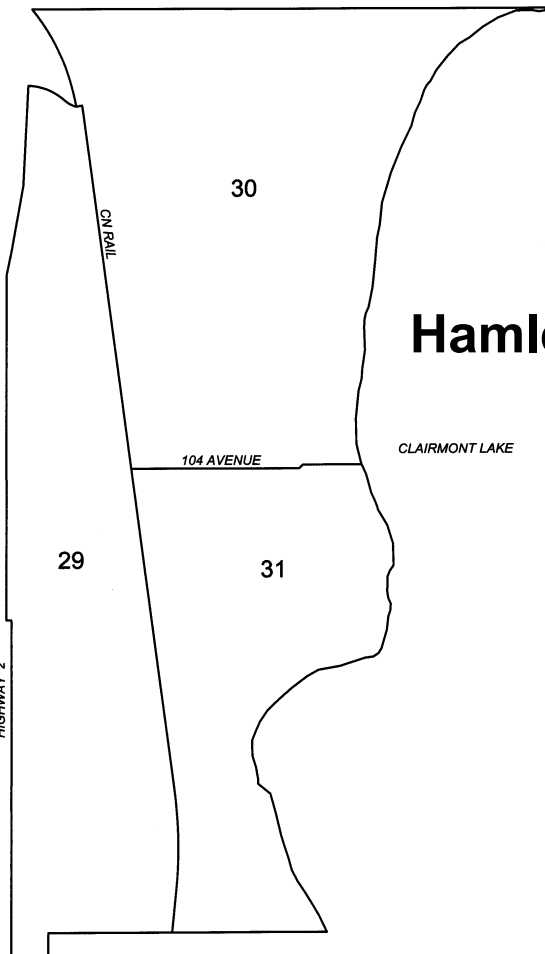
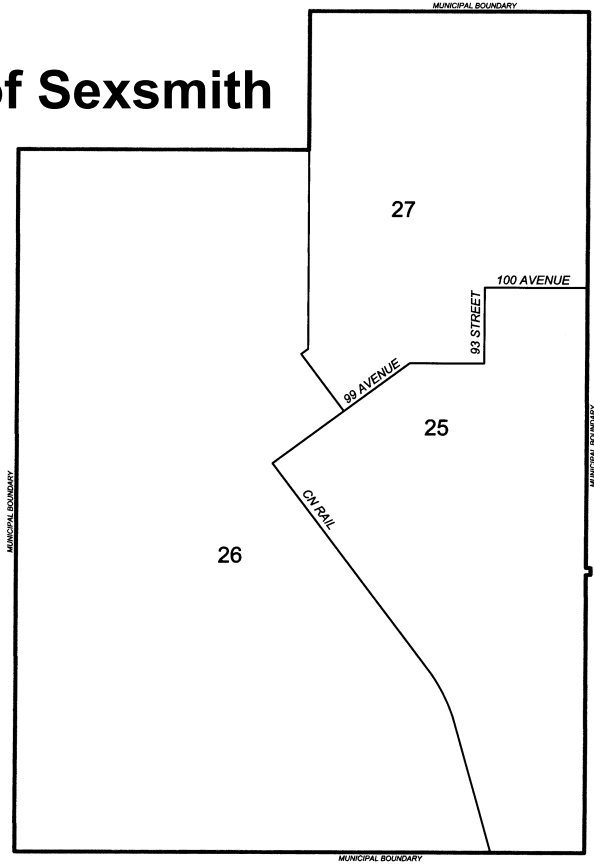
**Town of Valleyview**




Province of Alberta  
 PROVINCIAL ELECTORAL DIVISION  
 OF  
**56 Grande Prairie-Smoky**  
 AS DEFINED BY THE  
 ALBERTA ELECTORAL DIVISIONS ACT, 2003



## Town of Sexsmith



## Hamlet of Clairmont




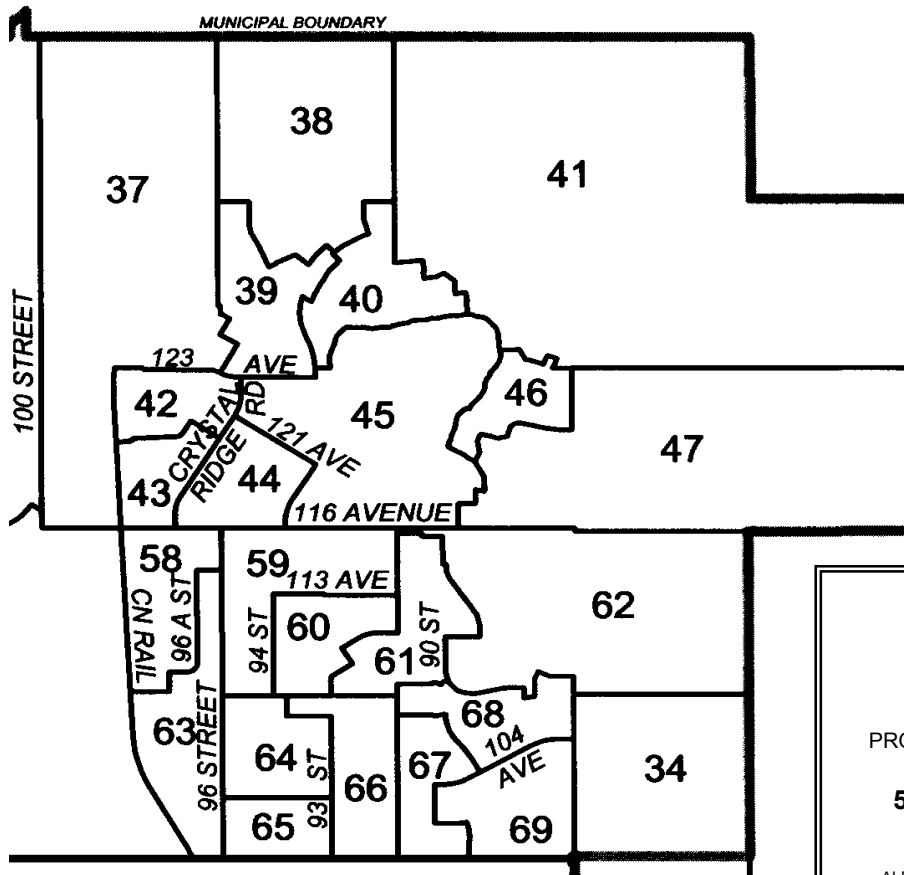
Province of Alberta  
PROVINCIAL ELECTORAL DIVISION  
OF  
**56 Grande Prairie-Smoky**  
AS DEFINED BY THE  
ALBERTA ELECTORAL DIVISIONS ACT, 2003

# Electoral Division of Grande Prairie-Smoky

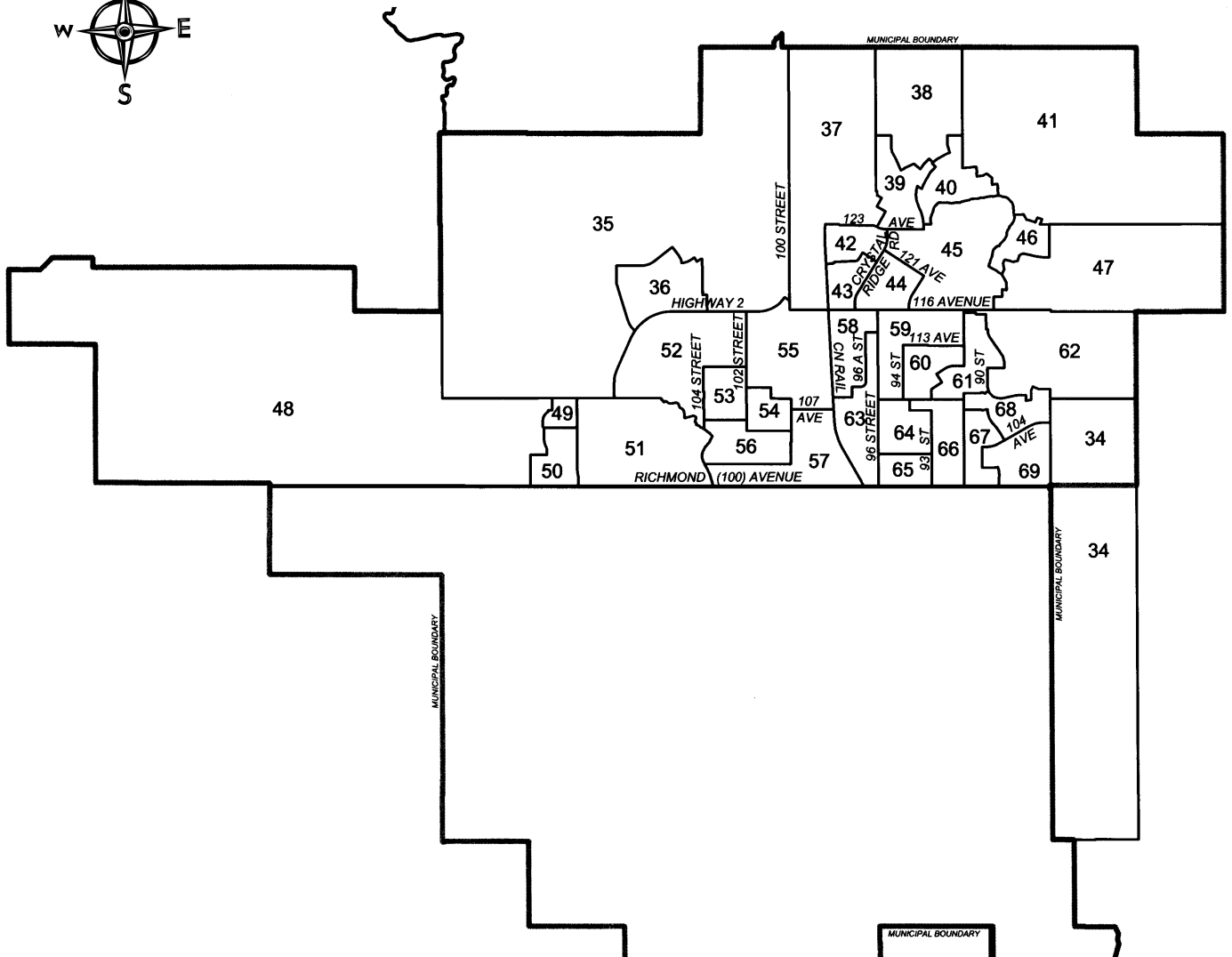

## General Election Statement of Official Results - November 22, 2004

POLL NUMBER	NAME OF POLL	NAMES ON LIST	MEL KNIGHT PC	NEIL PEACOCK LIB	HANK RAHN AA	GEORGINA SZOKE NDP	V	S	D	R	% VOTER TURNOUT
60	Mountview South	260	37	40	8	22	107	0	0	1	41.5
61	Crystal Heights West	322	51	31	11	3	96	0	0	3	30.7
62	Crystal Heights	265	48	17	6	4	75	0	0	0	28.3
63	Hillcrest	362	40	28	7	8	83	0	0	0	22.9
64	Hillside	322	54	19	3	8	84	0	0	1	26.4
65	Hillside South	298	17	7	1	1	26	0	0	0	8.7
66	Hillside East	396	59	35	5	14	113	0	0	1	28.8
67	Ivy Lake West	381	73	52	15	11	151	0	0	0	39.6
68	Crystal Heights South	403	89	35	7	11	142	0	0	0	35.2
69	Ivy Lake Estates	394	62	39	13	16	130	1	0	0	33.0
70	Advance-Fox Creek	0	20	6	2	2	30	0	0	0	
71	Advance-Sexsmith	0	19	9	3	9	40	0	0	0	
72	Advance-Grande Prairie	0	109	54	19	10	192	0	0	0	
73	Advance-Valleyview	0	101	32	16	11	160	0	0	0	
74	Mobile-Mackenzie/QE11 Hospital	0	22	11	7	5	45	0	0	1	
75	Mobile-Aurora/Dieppe/Pioneer	0	55	19	2	9	85	1	0	0	
76	Mobile-GP Care Ctr/James/Heritage/The Gardens	0	88	29	9	20	146	0	0	4	
77	Mobile-Red Willow/Valleyview Health Ctr	0	13	4	2	3	22	0	0	0	
78	Special Ballot	0	31	11	1	5	48	0	0	0	
<b>TOTAL</b>		<b>22,083</b>	<b>4,369</b>	<b>1,965</b>	<b>685</b>	<b>724</b>	<b>7,743</b>	<b>19</b>	<b>3</b>	<b>22</b>	<b>35.2</b>


V=Valid Ballots      S=Spoiled Ballots      D=Declined Ballots      R=Rejected Ballots



### City of Grande Prairie



# Town of Grande Prairie

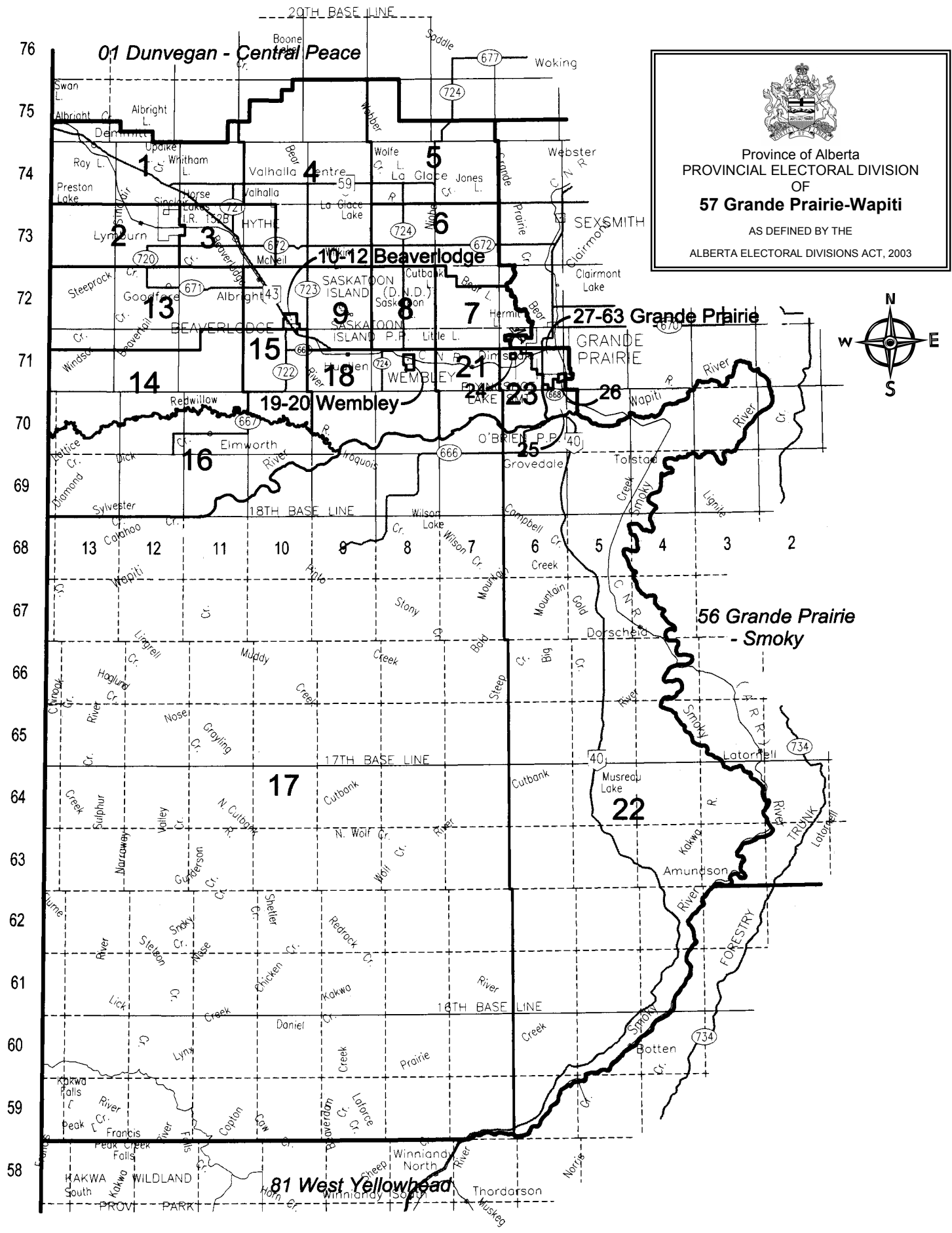
  
Province of Alberta  
PROVINCIAL ELECTORAL DIVISION  
OF  
**56 Grande Prairie-Smoky**  
AS DEFINED BY THE  
ALBERTA ELECTORAL DIVISIONS ACT, 2003



# Electoral Division of Grande Prairie-Wapiti

## General Election Statement of Official Results - November 22, 2004

POLL NUMBER	NAME OF POLL	NAMES ON LIST	GORDON GRAYDON PC	JOHN HILTON-O'BRIEN AA	JERRY MACDONALD NDP	CIBYLLA RAKESTRAW LIB	ALLAN WEBBER AG	V	S	D	R	% VOTER TURNOUT
1	Demmitt	160	44	5	7	9	3	68	0	0	1	43.1
2	Lynnburn	288	44	2	2	6	2	56	0	0	0	19.4
3A	Hythe	335	117	13	21	24	5	180	0	0	0	53.7
3B	Hythe	279	87	6	7	16	4	120	1	0	2	43.7
4	Valhalla Centre	447	110	20	15	20	9	174	0	0	1	39.1
5	Laglace	336	97	16	18	27	8	166	0	0	1	49.7
6	Buffalo Lake	221	65	9	6	10	3	93	0	0	0	42.1
7	Bear Lake	516	94	8	13	44	8	167	1	0	0	32.4
8	Wembley North Rural	339	51	11	20	30	4	116	0	0	0	34.2
9	Beaverlodge Rural	525	118	19	22	23	10	192	0	0	0	36.6
10	Beaverlodge West	347	83	6	20	26	5	140	0	0	2	40.9
11	Beaverlodge East	536	116	20	18	37	7	198	0	0	1	37.1
12	Beaverlodge South	423	86	13	35	37	4	175	0	0	0	41.4
13	Goodfare	223	64	26	4	13	12	119	0	0	1	53.8
14	Rio Grande	189	56	6	5	7	6	80	0	0	0	42.3
15	Halcourt	191	58	8	5	4	4	79	1	0	0	41.4
16	Elmworth	260	64	13	8	17	5	107	0	0	0	41.2
17	South Wapiti	304	66	23	11	17	7	124	0	0	0	40.8
18	Wembley South Rural	342	76	19	14	31	8	148	0	0	0	43.3
19	Wembley West	289	67	13	16	12	4	112	1	0	0	38.8
20	Wembley East	186	73	10	13	15	8	119	0	0	0	64.0
21	Dimsdale	344	115	15	9	30	18	187	0	0	0	54.4
22	Grovedale	434	94	19	16	23	11	163	1	0	0	37.6
23	Grande Prairie Southwest	483	124	9	4	24	5	166	0	0	1	34.6
24	Silverpointe	331	33	3	5	7	2	50	0	0	0	15.1
25	Grande Prairie Southeast Rural	256	71	4	4	15	3	97	0	0	0	37.9
26	Wedgewood North	390	93	7	9	46	0	155	0	0	0	39.7
27	Richmond Avenue South	332	38	5	21	39	7	110	0	0	0	33.1
28	Rutherford House	344	34	2	4	15	3	58	0	0	0	16.9
29	Vista Village	326	23	3	5	23	1	55	0	0	0	16.9
30	Smith	343	48	8	23	32	1	112	0	0	0	32.7
31	Swanavon East	441	103	6	22	29	6	166	0	0	1	37.9
32/33	Parkside/Highland Square	395	71	10	39	42	13	175	0	0	0	44.3
34	Swanavon West	386	74	12	32	45	16	179	0	0	0	46.4
35	Highland Court	322	76	3	9	24	2	114	0	0	0	35.4
36	St. Gerard South	372	77	10	28	41	1	157	1	0	0	42.2
37	Patterson Village	395	37	1	8	21	0	67	0	0	0	17.0
38	Ranchlands	288	16	2	4	8	0	30	0	0	1	10.8
39	Patterson Northwest	309	49	9	11	21	7	97	0	0	0	31.4
40	Coachman Village	279	41	3	11	16	6	77	0	0	0	27.6
41	Mission Heights East	409	69	6	27	46	15	163	0	0	1	40.1
42	Mission Park	498	82	3	12	34	5	136	1	0	0	27.3
43	Kateri	412	70	5	15	33	3	126	0	0	0	30.6
44	Mission Estates	333	71	5	22	39	6	143	0	0	0	42.9
45	Prairie Road	383	42	12	13	21	4	92	0	0	0	24.0
46	Alexander Forbes	330	40	6	9	30	3	88	0	0	0	26.7
47	St. Pat's	386	42	2	13	26	5	88	0	0	0	22.8
48	Village Green	213	15	0	12	8	0	35	0	0	0	16.4
49	Wild Rose	459	70	5	34	34	5	148	0	0	2	32.7
50	Cornerstone	444	70	6	25	40	6	147	0	0	0	33.1
51	Patterson South	365	59	4	20	29	11	123	0	0	0	33.7
52	Patterson Central	306	39	1	19	21	2	82	1	0	0	26.8
53	Patterson Southwest	265	47	8	14	25	4	98	1	0	0	37.0
54	Montrose	336	55	11	13	30	3	112	0	0	0	33.3
55	Aspen Grove	297	86	4	21	41	7	159	1	0	0	53.5
56	Country Club East	404	58	9	42	47	4	160	1	0	0	39.6
57	Countryside Southwest	297	29	6	15	22	4	76	0	0	1	25.9
58	Countryside Southeast	322	37	4	5	25	4	75	0	0	0	23.3

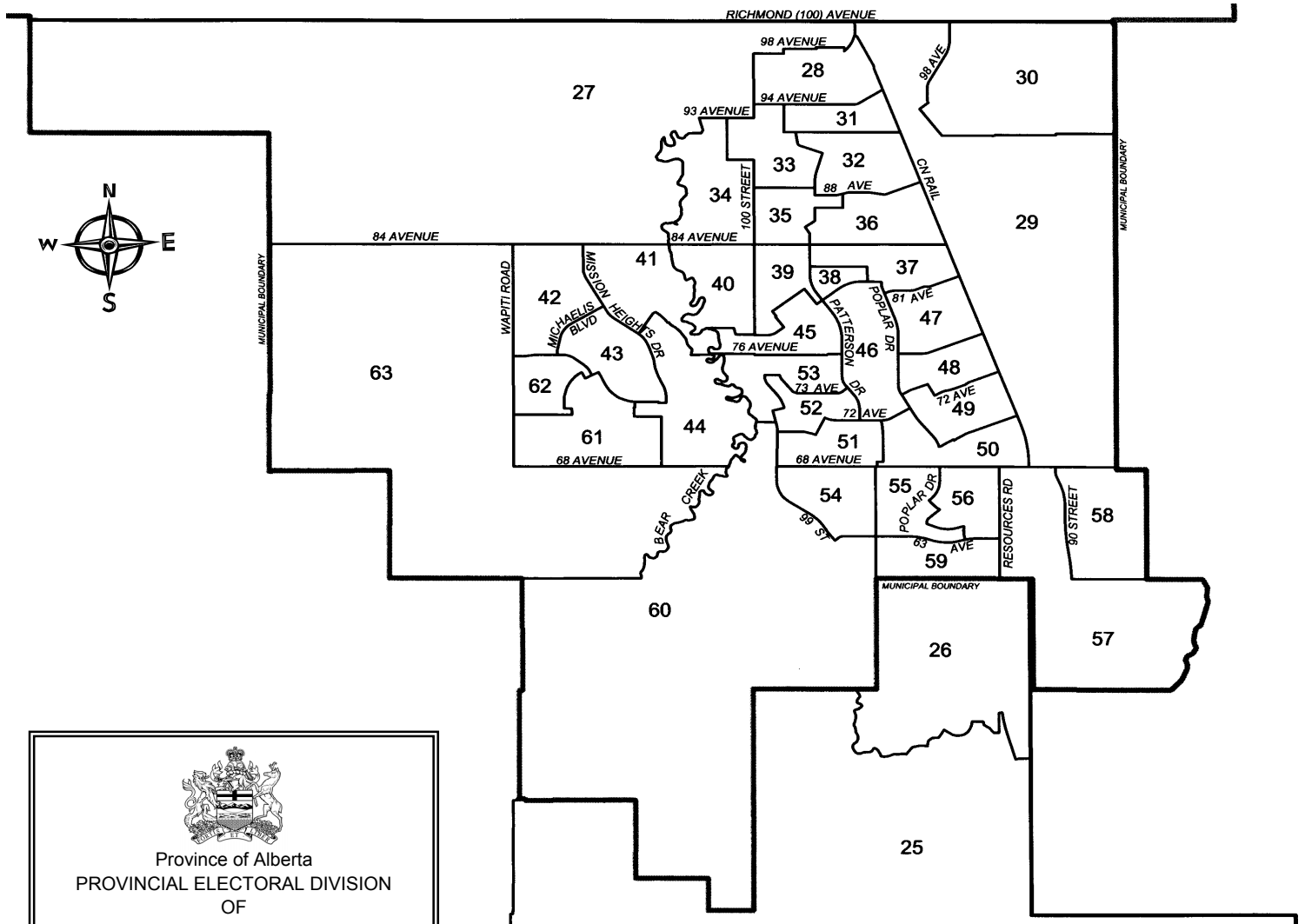



# Electoral Division of Grande Prairie-Wapiti

## General Election Statement of Official Results - November 22, 2004

POLL NUMBER	NAME OF POLL	NAMES ON LIST	GORDON GRAYDON PC	JOHN HILTON- O'BRIEN AA	JERRY MACDONALD NDP	CIBYLLA RAKESTRAW LIB	ALLAN WEBBER AG	V	S	D	R	% VOTER TURNOUT	
59	Country Club South	423	92	4	25	53	6	180	0	0	0	42.6	
60	Country Club West	253	54	3	10	32	4	103	0	0	2	41.5	
61	St Joe's	228	22	7	5	3	2	39	0	0	0	17.1	
62	Mission Heights West	338	35	4	6	19	1	65	0	0	0	19.2	
63	Pinnacle Ridge/Westpointe	476	82	4	8	26	2	122	0	0	0	25.6	
64	Advance-Grande Prairie	0	130	20	25	46	8	229	1	0	0		
65	Advance-Beaverlodge	0	55	6	12	12	3	88	0	0	0		
66	Mobile-Beaverlodge/Hythe	0	10	1	0	0	0	11	0	0	0		
67	Special Ballot	0	32	3	5	13	3	56	0	1	3		
<b>TOTAL</b>			<b>21,683</b>	<b>4,346</b>	<b>546</b>	<b>971</b>	<b>1,681</b>	<b>348</b>	<b>7,892</b>	<b>12</b>	<b>1</b>	<b>21</b>	<b>36.5</b>

V=Valid Ballots      S=Spoiled Ballots      D=Declined Ballots      R=Rejected Ballots

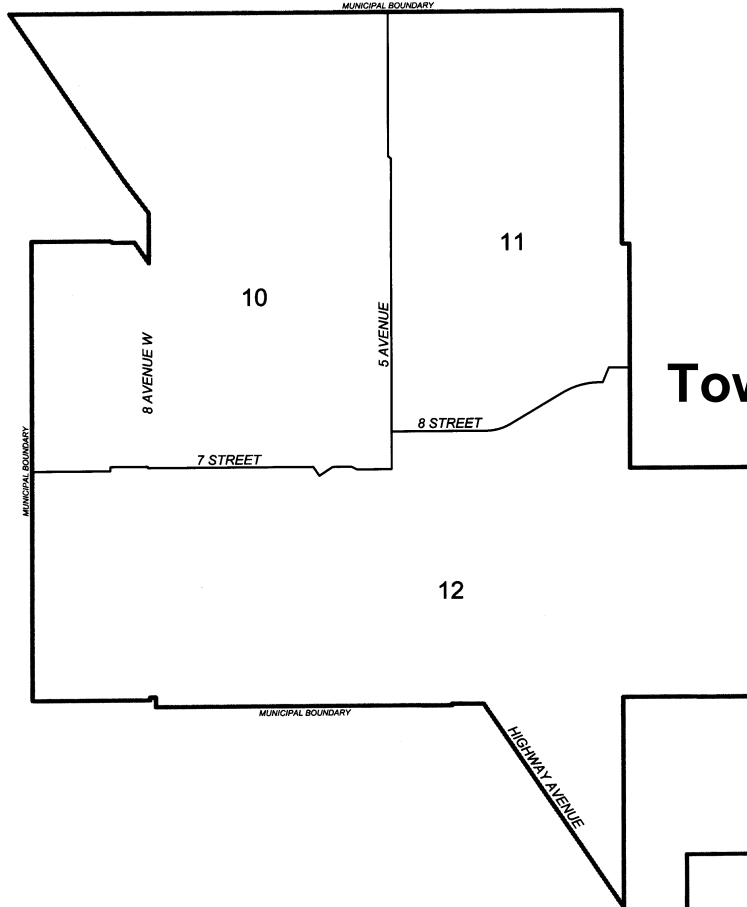





Province of Alberta  
 PROVINCIAL ELECTORAL DIVISION  
 OF  
**57 Grande Prairie-Wapiti**

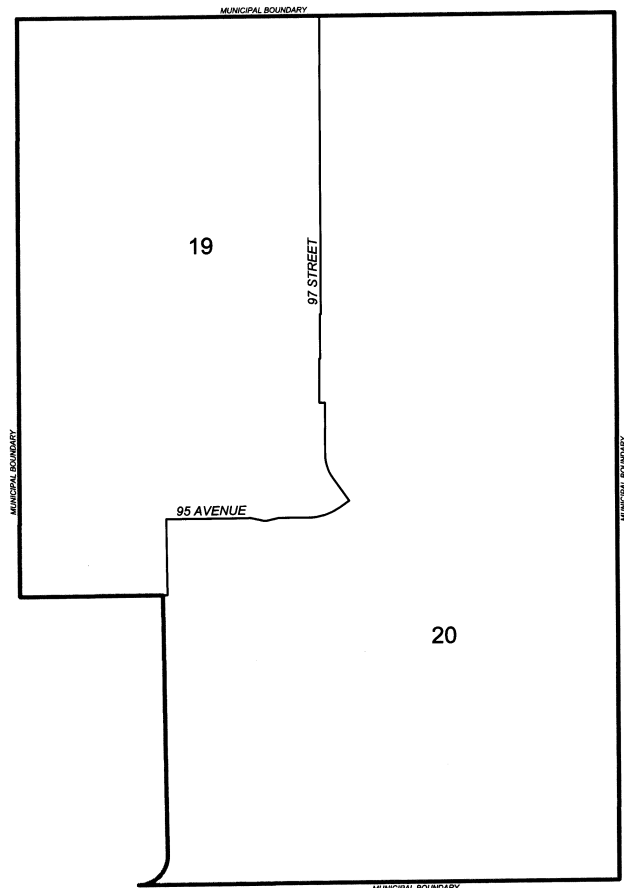
AS DEFINED BY THE  
 ALBERTA ELECTORAL DIVISIONS ACT, 2003

## City of Grande Prairie



## Town of Beaverlodge

## Town of Wembley



Province of Alberta  
PROVINCIAL ELECTORAL DIVISION  
OF  
**57 Grande Prairie-Wapiti**  
AS DEFINED BY THE  
ALBERTA ELECTORAL DIVISIONS ACT, 2003

# Electoral Division of Highwood

## General Election Statement of Official Results - November 22, 2004

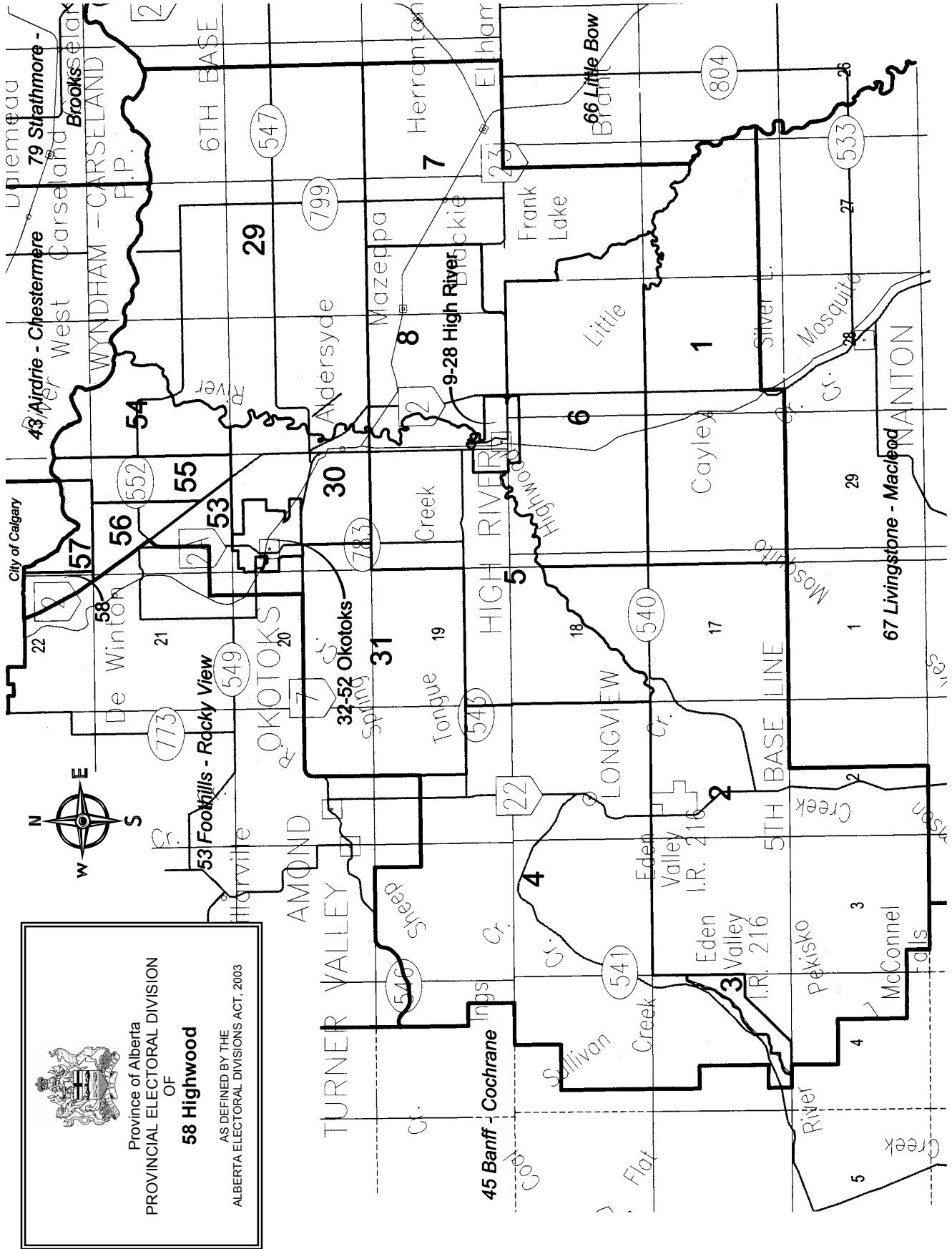
POLL NUMBER	NAME OF POLL	NAMES ON LIST	LORI CZERWINSKI LIB	GEORGE GROENEVELD PC	SHEELAGH MATTHEWS AG	CORY MORGAN SPA	CATHERINE WHELAN COSTEN NDP	BRIAN WICKHORST AA	V	S	D	R	% VOTER TURNOUT
1	Cayley	533	24	168	10	11	15	23	251	0	0	0	47.1
2	Meadow Bank	247	7	49	1	9	1	2	69	0	0	0	27.9
3	Eden Valley	290	11	52	1	0	2	4	70	3	0	0	24.1
4	Longview	538	19	209	19	13	8	28	296	0	0	0	55.0
5	Tongue Creek	442	19	123	12	6	4	13	177	0	0	0	40.0
6	High River South	487	40	155	11	10	6	12	234	0	0	0	48.0
7	Blackie	486	24	163	6	7	6	12	218	1	0	0	44.9
8	Mazeppa	236	14	98	9	4	5	7	137	0	0	0	58.1
9	Mclaughlin Meadows	387	36	86	15	5	9	9	160	1	0	0	41.3
10	Spitzee	425	33	126	18	4	12	10	203	0	0	3	48.5
11	George Lane Park	297	25	56	9	2	13	4	109	0	0	1	37.0
12	Watertower Hill	405	26	97	12	7	16	11	169	1	0	0	41.7
13	Centre Street East	408	39	87	13	0	19	14	172	1	0	1	42.4
14	Birchwood Park	328	15	70	14	3	12	7	121	0	0	1	37.2
15	6 Avenue East	372	42	96	11	5	9	12	175	0	0	0	47.0
16	Emerson Lake	410	37	97	8	4	12	13	171	0	0	0	41.7
17	Cemetary Park	334	21	85	8	4	10	11	139	0	0	0	41.6
18	12 Avenue	430	46	140	12	6	7	13	224	3	0	0	52.1
19	Sunshine Lake	433	37	115	7	4	12	9	184	0	0	0	42.5
20	East Industrial	357	29	68	7	3	3	5	115	0	0	0	32.2
21	Highwood River	221	7	29	5	2	0	3	46	0	0	0	20.8
22	Lineham Acres	255	20	68	2	4	7	3	104	0	0	0	40.8
23	Polo Park	406	48	156	3	10	11	11	239	0	0	0	58.9
24	Highview	361	30	131	3	4	15	7	190	0	0	0	52.6
25	Beachwood	444	52	98	20	4	14	11	199	0	0	1	45.0
26	Riverside	183	24	62	2	3	3	9	103	1	0	0	56.3
27	High Ridge	215	24	73	1	3	6	6	113	0	0	0	52.6
28	Highwood Village	335	20	69	9	8	5	6	117	0	0	0	34.9
29	Davisburg	475	11	210	13	10	3	11	258	0	0	2	54.7
30	Aldersyde	483	30	129	7	4	2	15	187	0	0	0	38.7
31	Spring Creek	780	47	193	22	11	10	32	315	1	0	0	40.4
32	Sandstone	327	21	85	5	4	4	5	124	0	0	0	37.9
33	Suntree	465	61	112	8	7	11	14	213	0	0	1	46.0
34	Waldron	498	37	116	12	4	5	16	190	0	0	0	38.2
35	Carr	429	34	78	6	8	5	13	144	0	0	1	33.8
36	Crystal	398	23	79	2	2	3	7	116	0	0	0	29.1
37	Crystal Ridge Link	472	28	102	6	1	5	10	152	0	0	0	32.2
38	Dr. Morris Gibson	340	27	78	4	5	2	9	125	0	0	0	36.8
39	Downey	427	21	89	13	5	11	12	151	1	0	0	35.4
40	Stockton	422	16	72	10	1	7	14	120	0	0	0	28.4
41	South Railway	332	11	61	9	2	2	9	94	0	0	0	28.3
42	Lock	430	30	101	13	1	5	11	161	0	0	1	37.7
43	Mountain	453	31	102	20	1	8	10	172	4	0	0	38.0
44	North Sheepriver	525	45	100	13	3	3	10	174	1	0	1	33.3
45	South Sheepriver	533	48	127	7	2	2	19	205	0	0	2	38.8
46	Woodbend	519	36	133	11	6	7	22	215	0	0	0	41.4
47	Cimarron North	520	51	130	5	6	5	20	217	1	0	0	41.7
48	Westridge	589	42	126	14	5	10	19	216	0	0	0	36.7
49	Cimarron Meadows	331	15	34	2	3	5	11	70	0	0	0	21.1
50	Holy Trinity	274	19	50	2	1	1	13	86	0	0	0	31.4
51	Cimarron Close	228	28	69	4	5	0	6	112	1	0	0	49.1
52	Cimarron Grove	174	11	27	2	0	10	3	53	0	0	0	30.5
53	2A Highway	372	28	109	12	8	5	15	177	0	0	1	47.8
54	Cottonwood	585	39	180	10	7	4	25	265	0	0	1	45.5
55	Highway 552	384	34	117	10	4	7	7	179	0	0	0	46.6
56	Carmoney	542	41	132	6	8	4	23	214	0	0	0	39.5
57	Heritage Pointe	522	30	200	11	5	4	9	259	0	0	0	49.6
58	Lake at Heritage Point	425	24	116	3	3	5	10	161	0	0	0	37.9
59	Advance-Okotoks	0	60	200	17	11	15	31	334	0	0	1	
60	Advance-Highwood	0	64	235	9	10	10	13	341	1	0	1	
61	Mobile-Medicine Tree/ Soderberg/Spitzee	0	12	61	3	0	2	3	81	0	0	5	



Province of Alberta  
PROVINCIAL ELECTORAL DIVISION  
OF

**58 Highwood**

AS DEFINED BY THE  
ALBERTA ELECTORAL DIVISIONS ACT, 2003

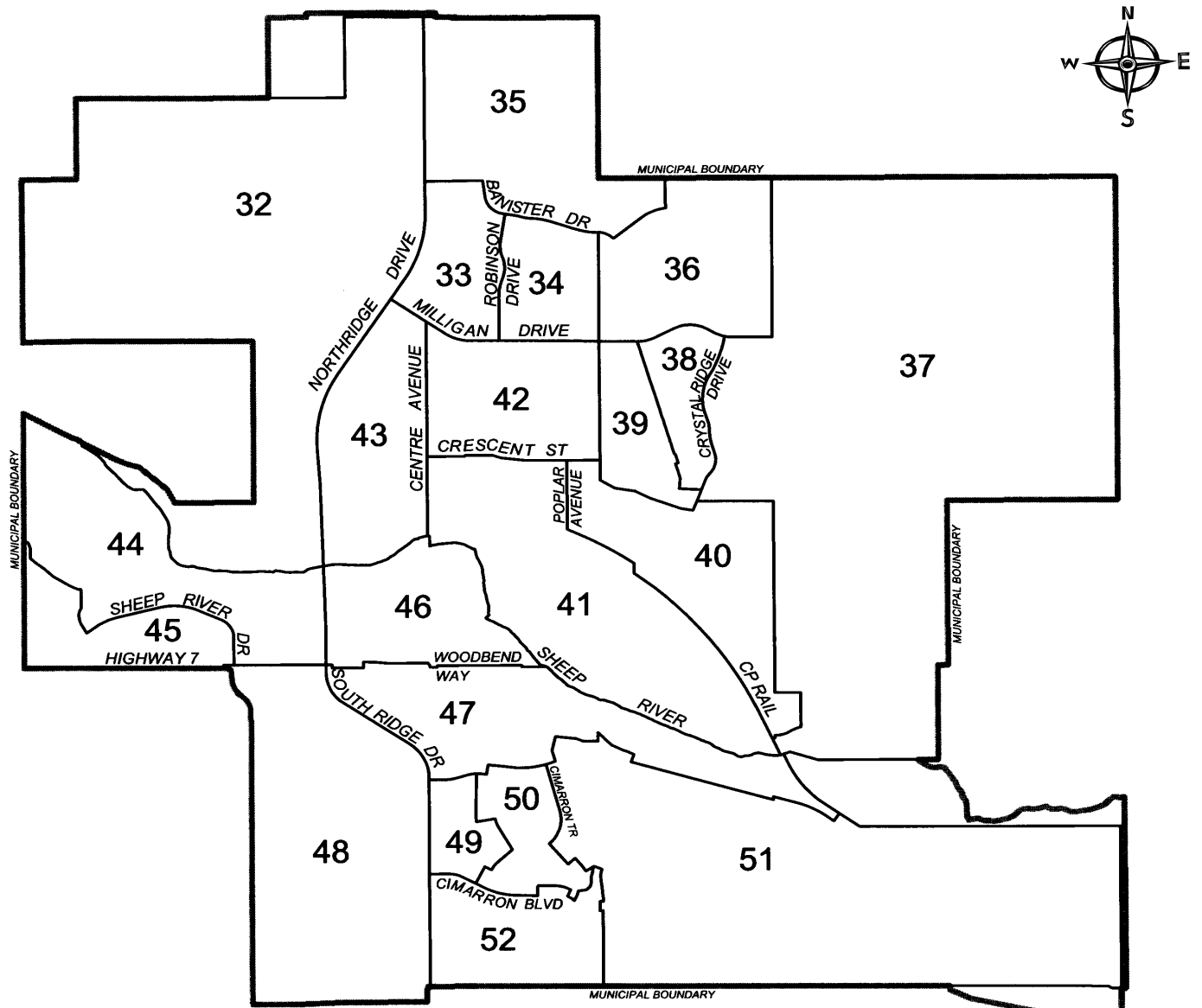


# Electoral Division of Highwood


## General Election Statement of Official Results - November 22, 2004

POLL NUMBER	NAME OF POLL	NAMES ON LIST	LORI CZERWINSKI LIB	GEORGE GROENEVELD PC	SHEELAGH MATTHEWS AG	CORY MORGAN SPA	CATHERINE WHELAN COSTEN NDP	BRIAN WICKHORST AA	V	S	D	R	% VOTER TURNOUT
62	Mobile-Sandstone/Sheep	0	7	43	1	0	2	3	56	0	0	0	
63	Mobile-High River	0	5	29	2	0	2	1	39	1	0	0	
64	Special Ballot	0	10	86	5	2	5	5	113	34	0	1	
<b>TOTAL</b>		<b>23,519</b>	<b>1,846</b>	<b>6,737</b>	<b>547</b>	<b>300</b>	<b>433</b>	<b>731</b>	<b>10,594</b>	<b>56</b>	<b>0</b>	<b>25</b>	<b>45.2</b>

V=Valid Ballots      S=Spoiled Ballots      D=Declined Ballots      R=Rejected Ballots



### Town of Okotoks

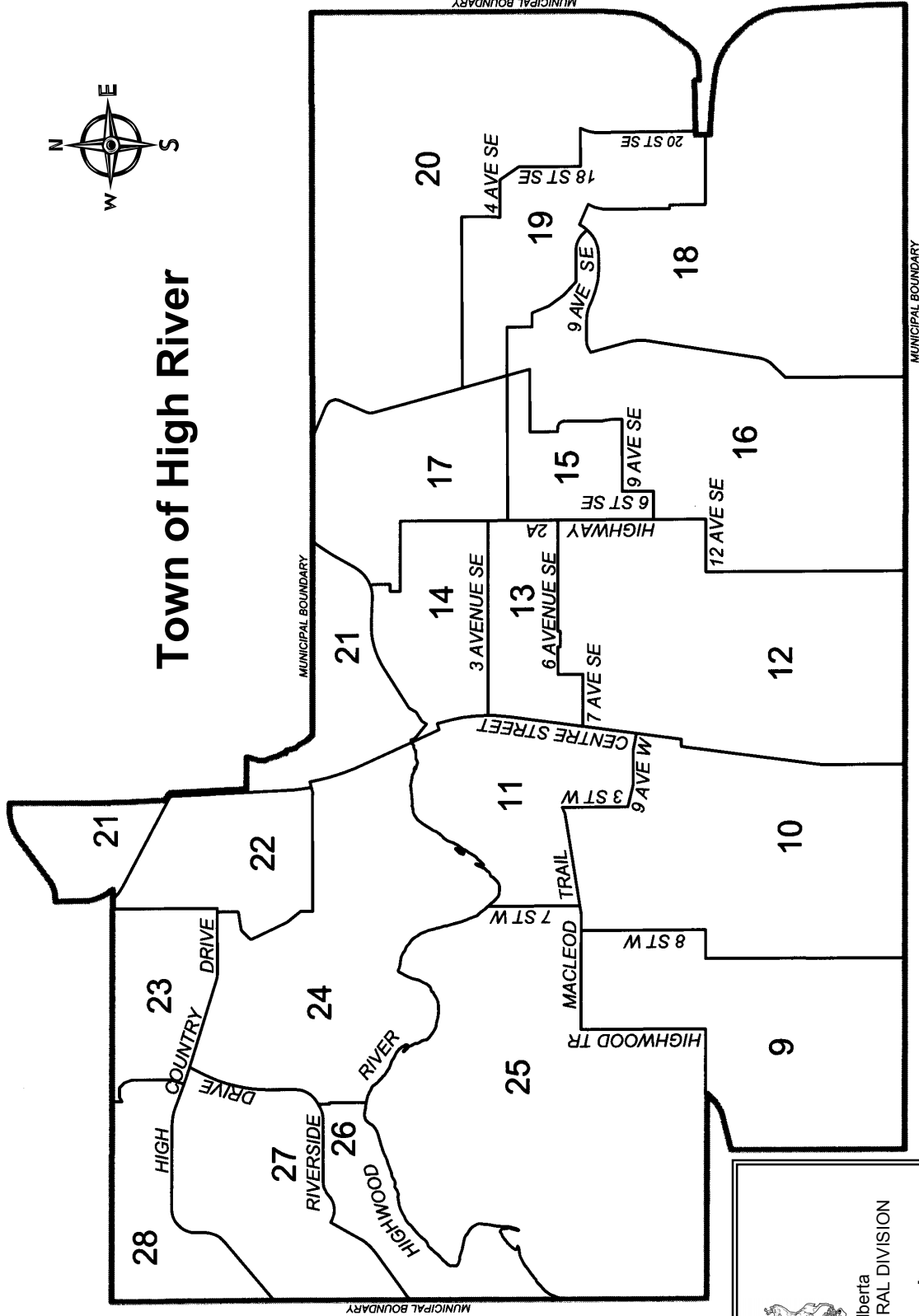



Province of Alberta  
 PROVINCIAL ELECTORAL DIVISION  
 OF  
**58 Highwood**

AS DEFINED BY THE  
 ALBERTA ELECTORAL DIVISIONS ACT, 2003



# Town of High River

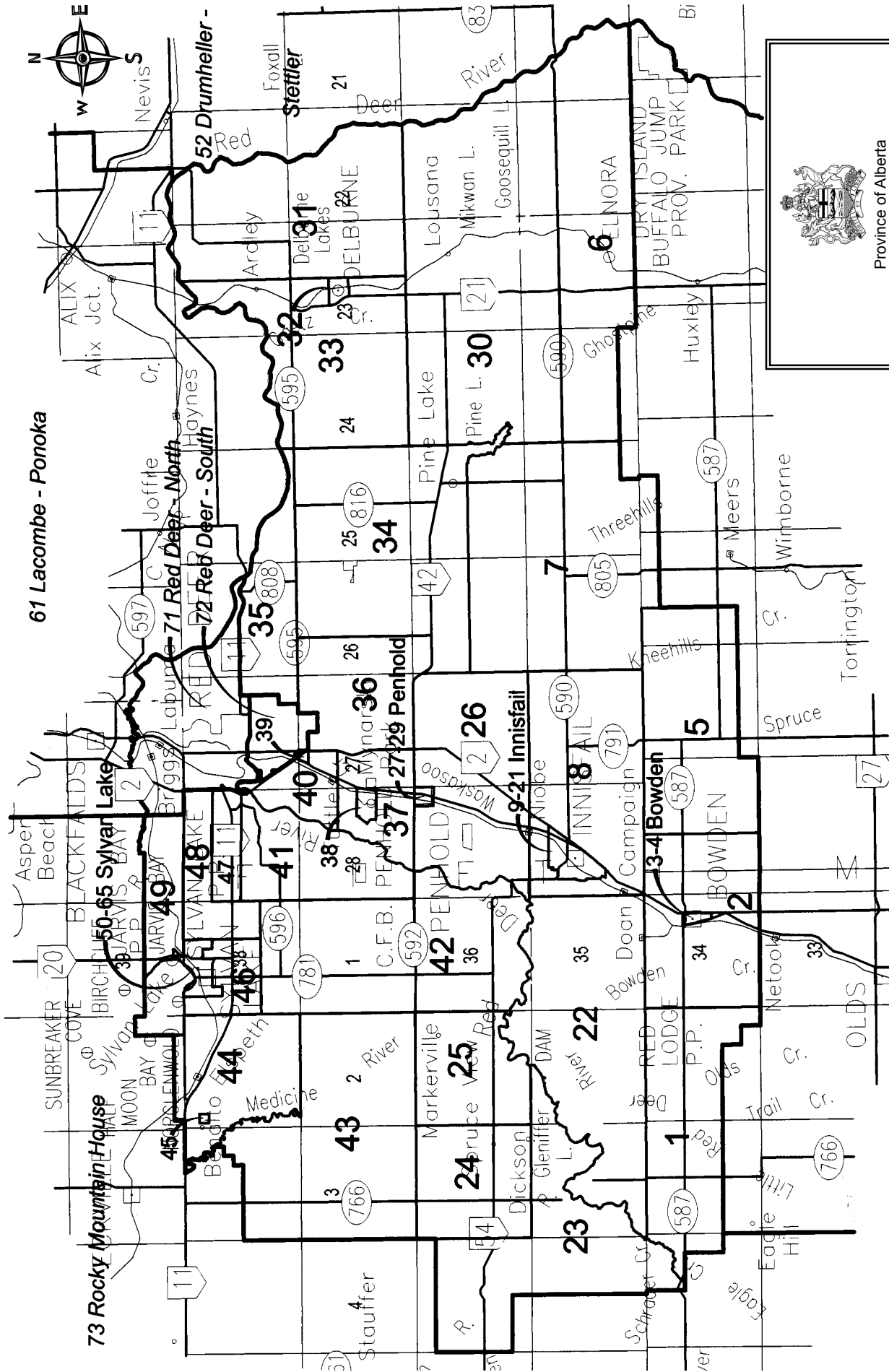



  
Province of Alberta  
PROVINCIAL ELECTORAL DIVISION  
OF  
**58 Highwood**  
AS DEFINED BY THE  
ALBERTA ELECTORAL DIVISIONS ACT, 2003



**Electoral Division of Innisfail-Sylvan Lake**  
**General Election Statement of Official Results - November 22, 2004**

POLL NUMBER	NAME OF POLL	NAMES ON LIST	GARTH DAVIS LIB	CHRIS JANKE NDP	LUKE OUELLETTE PC	RANDY THORSTEINSON AA	WILF TRICKER SC	V	S	D	R	% VOTER TURNOUT
1	Cottonwood	297	17	1	96	33	4	151	0	0	0	50.8
2	Bowden Rural	353	17	6	128	44	5	200	0	0	0	56.7
3	Bowden North	462	23	18	97	66	4	208	0	0	2	45.5
4	Bowden South	337	28	11	94	35	4	172	0	0	0	51.0
5	Nisbet	217	16	6	49	32	2	105	0	0	0	48.4
6	Elnora	372	40	6	146	39	8	239	1	0	0	64.2
7	Mount Pleasant	330	30	2	103	42	3	180	1	0	0	54.5
8	Aberdeen	494	21	6	181	79	2	289	0	0	0	58.5
9	Woodland	474	33	10	123	43	6	215	0	0	0	45.4
10	Bluebird	375	33	12	96	32	6	179	0	0	1	48.0
11	Autumn Glen	405	35	3	88	31	4	161	0	0	0	39.8
12	Raspberry Park	246	37	8	63	24	3	135	0	0	0	54.9
13	Margodt	337	33	8	86	33	5	165	0	0	0	49.0
14	Whiterock	382	35	9	87	42	3	176	0	0	0	46.1
15	Carriage Park	365	39	3	85	31	5	163	0	0	0	44.7
16	Eastside Estates	282	13	8	63	27	2	113	0	0	1	40.4
17	Pythian Park	420	25	20	107	41	8	201	0	0	0	47.9
18	Chinook's Edge	311	26	12	74	21	7	140	1	0	1	45.3
19	West Park	542	49	11	120	48	5	233	0	0	0	43.0
20	Napoleon Lake	261	25	3	85	21	0	134	0	0	0	51.3
21	Dodd's Lake	334	14	10	102	53	1	180	1	0	0	53.9
22	Little Red Deer	455	30	2	143	53	15	243	0	0	1	53.6
23	Kevisville/Raven	443	25	5	121	46	12	209	0	0	0	47.2
24	Spruce View	329	17	6	112	51	8	194	0	0	0	59.0
25	Markerville	237	22	3	64	37	10	136	0	0	0	57.4
26	Innisfail North	448	23	15	113	50	7	208	0	0	0	46.4
27	Windsor	435	21	14	75	37	13	160	0	0	0	36.8
28	Penhold	300	16	6	56	18	4	100	0	0	0	33.3
29	Jessie Duncan	437	50	13	98	35	5	201	0	0	0	46.0
30	Lousana	442	21	4	137	54	11	227	0	0	0	51.4
31	Delburne East	261	16	4	70	53	7	150	1	0	1	57.9
32	Delburne	471	28	21	113	41	6	209	0	0	0	44.4
33	Cumberland	381	28	7	111	50	13	209	1	0	0	54.9
34	Bellgrove	423	20	0	112	49	3	184	0	0	1	43.7
35	Valley Centre	360	34	5	92	38	4	173	0	0	0	48.1
36	Springvale	468	39	8	118	47	4	216	0	0	1	46.4
37	Bee	314	21	4	85	24	3	137	0	0	2	44.3
38	Springbrook	509	37	15	65	30	7	154	0	0	0	30.3
39	Waskasoo Estates	358	43	13	106	32	1	195	1	1	0	54.7
40	Waskasoo Meadows	540	61	7	140	45	1	254	0	0	0	47.0
41	Shady Nook	435	24	6	113	29	7	179	0	0	0	41.1
42	Big Bend	457	20	4	120	36	15	195	0	0	0	42.7
43	Diamond Valley	423	18	7	117	45	12	199	0	0	1	47.3
44	Benalto Rural	270	12	12	83	13	9	129	0	0	0	47.8
45	Benalto	284	17	11	63	17	9	117	0	0	0	41.2
46	Sylvan Lake Rural	333	29	8	83	32	6	158	0	0	0	47.4
47	Poplar Ridge South	445	56	9	78	39	1	183	0	0	0	41.1
48	Poplar Ridge North	395	21	3	107	39	6	176	0	0	0	44.6
49	Jarvis Bay	446	27	15	111	35	1	189	0	0	0	42.4
50	Cabin Area	261	17	13	49	15	3	97	0	0	0	37.2
51	Rainbow Park	289	20	13	69	9	1	112	1	0	1	39.1
52	Willowwest	162	14	6	22	5	0	47	0	0	0	29.0
53	Wildrose	354	21	10	85	20	0	136	0	0	0	38.4
54	Fern Glade	327	13	4	47	6	4	74	0	0	0	22.6
55	Fox	327	21	9	65	14	3	112	0	0	0	34.3
56	Phyl	381	35	10	67	20	4	136	1	0	0	35.7
57	Hewlett Park	427	30	9	49	12	4	104	1	0	0	24.4
58	Herder Drive East	276	12	10	43	6	2	73	0	0	1	26.8



  
 Province of Alberta  
 PROVINCIAL ELECTORAL DIVISION  
 OF  
**59 Innisfail-Sylvan Lake**  
 AS DEFINED BY THE  
 ALBERTA ELECTORAL DIVISIONS ACT, 2003

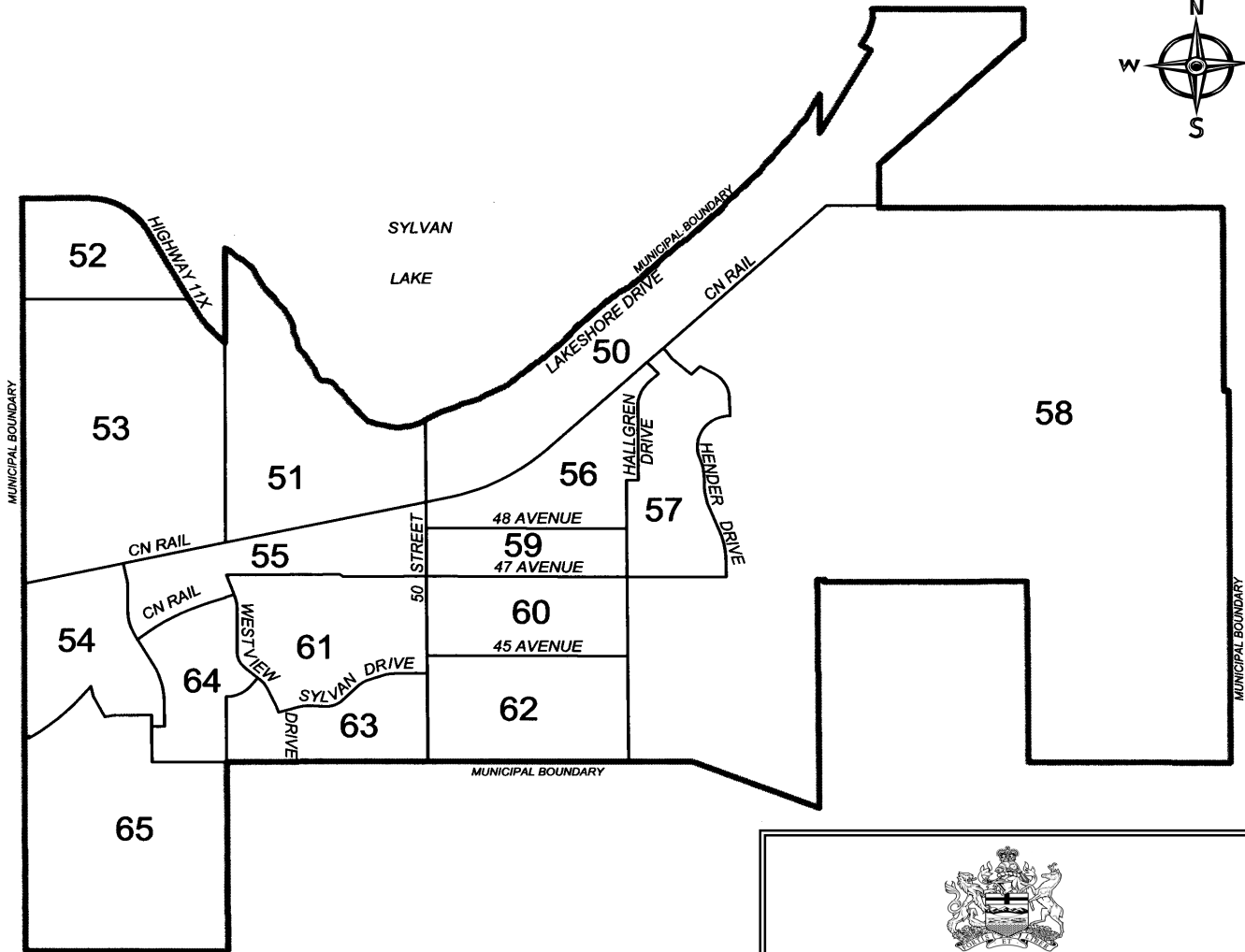
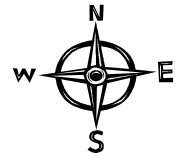
69 Olds - Didsbury - Three Hills

# Electoral Division of Innisfail-Sylvan Lake


## General Election Statement of Official Results - November 22, 2004

POLL NUMBER	NAME OF POLL	NAMES ON LIST	GARTH DAVIS LIB	CHRIS JANKE NDP	LUKE OUELLETTE PC	RANDY THORSTEINSON AA	WILF TRICKER SC	V	S	D	R	% VOTER TURNOUT
59	48th Avenue	376	16	6	36	14	2	74	0	0	0	19.7
60	45th Avenue	333	24	17	72	25	4	142	0	0	0	42.6
61	Cottonwood Plus	427	33	9	81	25	3	151	3	0	0	35.4
62	Lakeland	509	33	12	95	35	5	180	1	0	0	35.4
63	The Hill	398	25	21	47	26	7	126	1	0	2	32.2
64	Falcon Ridge	307	10	4	42	16	3	75	0	0	0	24.4
65	Foxy Loxy	238	14	6	37	7	0	64	0	0	0	26.9
66	Advance-Innisfail	0	39	10	137	38	1	225	0	0	0	
67	Advance-Sylvan Lake	0	32	6	112	27	12	189	0	0	0	
68	Advance-Lousana	0	10	4	32	3	1	50	0	0	0	
69	Mobile-Innisfail	0	23	4	88	13	12	140	0	0	3	
70	Special Ballot	0	10	2	54	13	1	80	0	0	13	
<b>TOTAL</b>		<b>24,087</b>	<b>1,817</b>	<b>585</b>	<b>6,208</b>	<b>2,241</b>	<b>359</b>	<b>11,210</b>	<b>15</b>	<b>1</b>	<b>32</b>	<b>46.7</b>

V=Valid Ballots      S=Spoiled Ballots      D=Declined Ballots      R=Rejected Ballots

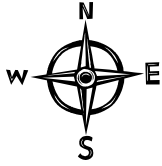


### Town of Sylvan Lake

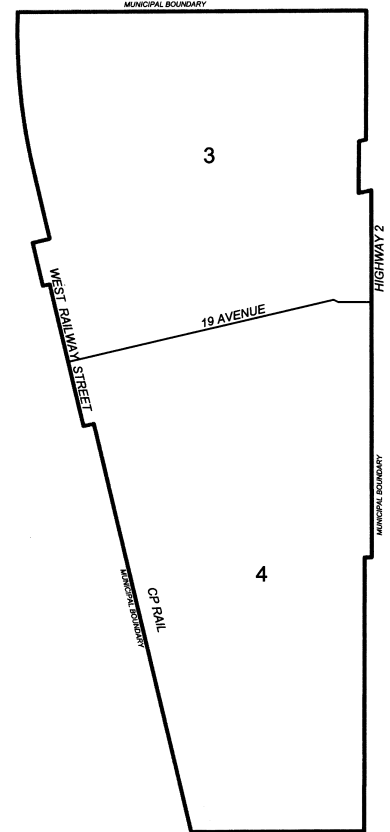


Province of Alberta  
 PROVINCIAL ELECTORAL DIVISION  
 OF  
**59 Innisfail-Sylvan Lake**

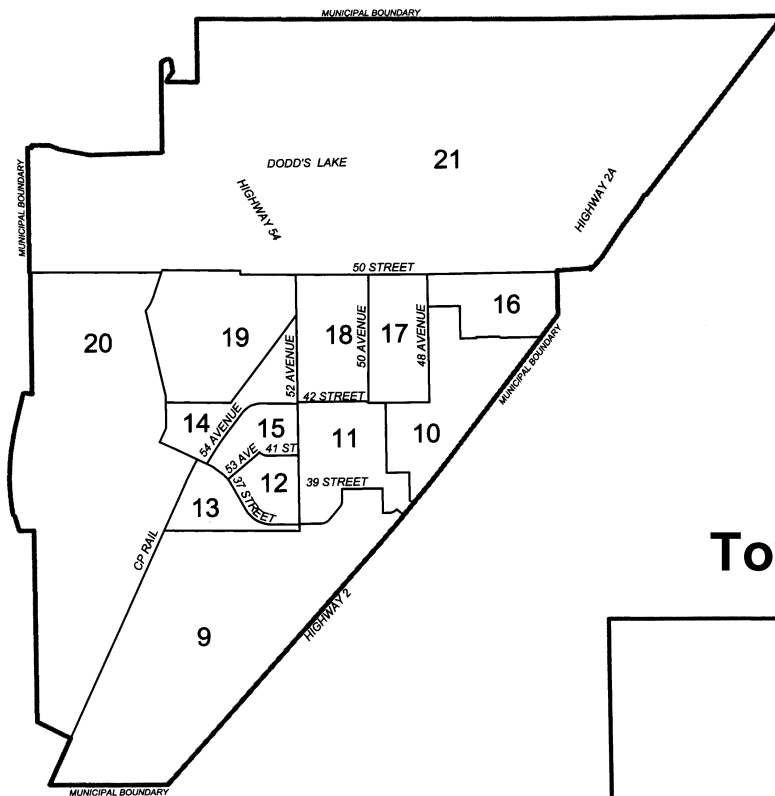
AS DEFINED BY THE  
 ALBERTA ELECTORAL DIVISIONS ACT, 2003



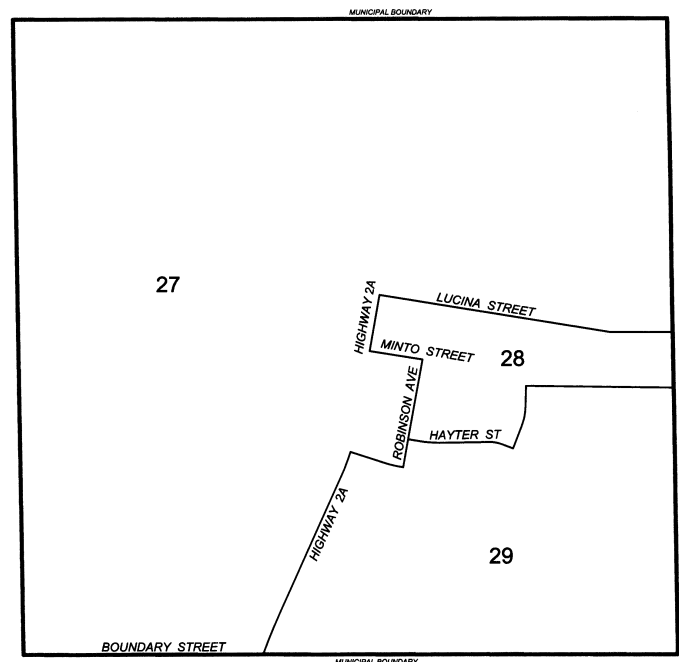
# Town of Bowden




# Town of Innisfail



# Town of Penhold





Province of Alberta  
 PROVINCIAL ELECTORAL DIVISION  
 OF  
**59 Innisfail-Sylvan Lake**  
 AS DEFINED BY THE  
 ALBERTA ELECTORAL DIVISIONS ACT, 2003

## Electoral Division of Lac La Biche-St. Paul

### General Election Statement of Official Results - November 22, 2004

POLL NUMBER	NAME OF POLL	NAMES ON LIST	DICKSON BROOMFIELD LIB	RAY DANYLUK PC	PHIL GOEBEL NDP	OSCAR LACOMBE AA	V	S	D	R	% VOTER TURNOUT
1	Derwent	346	34	79	8	69	190	1	0	0	54.9
2	Myrnam Town	254	21	51	21	27	120	0	0	0	47.2
3	Myrnam Rural	319	22	102	14	47	185	0	0	0	58.0
4	Two Hills Rural South	277	23	48	15	37	123	0	0	0	44.4
5	Two Hills/Brosseau	346	29	84	13	42	168	0	0	1	48.8
6	Two Hills Town West	384	25	84	13	47	169	1	0	0	44.0
7	Two Hills Town East	347	29	82	16	25	152	1	0	0	43.8
8	Hairy Hill	335	48	79	25	32	184	0	0	0	54.9
9	Willingdon	463	43	128	39	53	263	1	0	0	56.8
10	Lafond/S.L. South	315	25	62	8	22	117	0	0	0	37.1
11	Stoney/Lac Bellevue	284	46	81	13	32	172	0	0	0	60.6
12	Elk Point Rural South	273	20	70	11	28	129	0	0	1	47.6
13	Heinsburg	164	14	52	5	16	87	0	0	1	53.7
14	Lindbergh	217	16	68	15	26	125	1	0	0	57.6
15	Elk Point Rural North	316	22	102	3	25	152	0	0	1	48.4
16	Elk Point Town East	380	16	87	13	28	144	0	0	1	38.2
17	Elk Point Town West	444	40	106	6	24	176	0	0	1	39.9
18	St. Paul Rural South	305	18	95	4	44	161	0	0	0	52.8
19	St. Paul Rural NE/St. Edouard	311	24	84	6	41	155	0	0	0	49.8
20	St. Paul Town East	451	63	133	13	36	245	0	0	1	54.5
21	S.P. Town North/Central	439	29	82	8	25	144	3	0	0	32.8
22	St. Paul Town SE Central	592	68	127	9	24	228	0	1	1	38.9
23	St. Paul Town	451	65	103	16	41	225	2	0	0	49.9
24	St. Paul Town North	351	31	70	10	25	136	0	0	0	38.7
25	St. Paul Town Spring Creek	493	68	128	18	48	262	3	0	0	53.1
26	St. Paul Town West/Mytrash	419	50	118	9	22	199	1	0	0	47.5
27	St. Paul Rural/St. Vincent	462	47	109	9	42	207	1	0	0	44.8
28	St. Paul Rural/Owseye	318	20	84	5	26	135	0	0	0	42.5
29	Vilna Town & South Rural	453	61	124	34	41	260	0	0	1	57.6
30	Bellis	258	24	70	14	25	133	0	0	0	51.6
31	Vilna Rural North	435	20	50	6	14	90	0	0	0	20.7
32	Spedden/S.L. North	266	23	73	9	37	142	0	0	0	53.4
33	Ashmont	442	42	98	15	44	199	0	0	0	45.0
34	Mallaig	438	58	126	5	44	233	1	0	1	53.4
35	St. Lina	386	32	105	10	66	213	0	0	0	55.2
36	Kikino Metis Colony	461	13	27	6	9	55	0	0	0	11.9
37	Buffalo Lake Metis	321	19	80	7	12	118	1	0	0	36.8
38	Hylo	308	32	66	12	38	148	0	0	0	48.1
39	Craigend	239	8	74	3	10	95	0	0	0	39.7
40	Rich Lake	253	22	69	8	25	124	0	0	1	49.4
41	Lac La Biche Rural East	422	26	109	9	30	174	0	0	0	41.2
42	Lac La Biche Rural South	747	78	151	19	56	304	1	0	0	40.7
43	Lac La Biche Town	443	50	78	12	24	164	0	0	0	37.0
44	Lac La Biche Town	239	29	60	13	11	113	0	0	0	47.3
45	Lac La Biche Town	394	52	99	12	16	179	2	0	0	45.4
46	Lac La Biche Town	366	33	60	10	17	120	2	0	0	32.8
47	Lac La Biche Rural West/Missawawi	476	25	97	9	22	153	0	0	0	32.1
48	Plamondon Town	262	21	67	12	11	111	0	0	0	42.4
49	Plamondon Rural	539	37	97	8	35	177	0	0	0	32.8
50	Owl River	247	7	48	5	25	85	0	0	2	35.2
51	Advance-Elk Point	0	25	97	10	9	141	0	0	0	
52	Advance-Two Hills	0	21	73	13	26	133	1	0	2	
53	Advance-Lac La Biche	0	52	69	10	32	163	0	0	1	
54	Advance-St. Paul	0	41	142	10	33	226	1	0	0	
55	Mobile-St. Paul	0	33	89	12	15	149	1	0	0	
56	Mobile-Two Hills	0	12	40	7	4	63	0	0	0	
57	Mobile-Lac La Biche	0	4	7	1	2	14	0	2	0	
58	Special Ballot	0	23	53	3	16	95	0	0	6	
<b>TOTAL</b>		<b>18,451</b>	<b>1,879</b>	<b>4,896</b>	<b>649</b>	<b>1,703</b>	<b>9,127</b>	<b>25</b>	<b>3</b>	<b>22</b>	<b>49.6</b>

V=Valid Ballots

S=Spoiled Ballots

D=Declined Ballots

R=Rejected Ballots

63 Lesser Slave Lake


44 Athabasca -  
Redwater

55 Fort Saskatchewan -  
Vegreville

54 Fort McMurray -  
Wood Buffalo

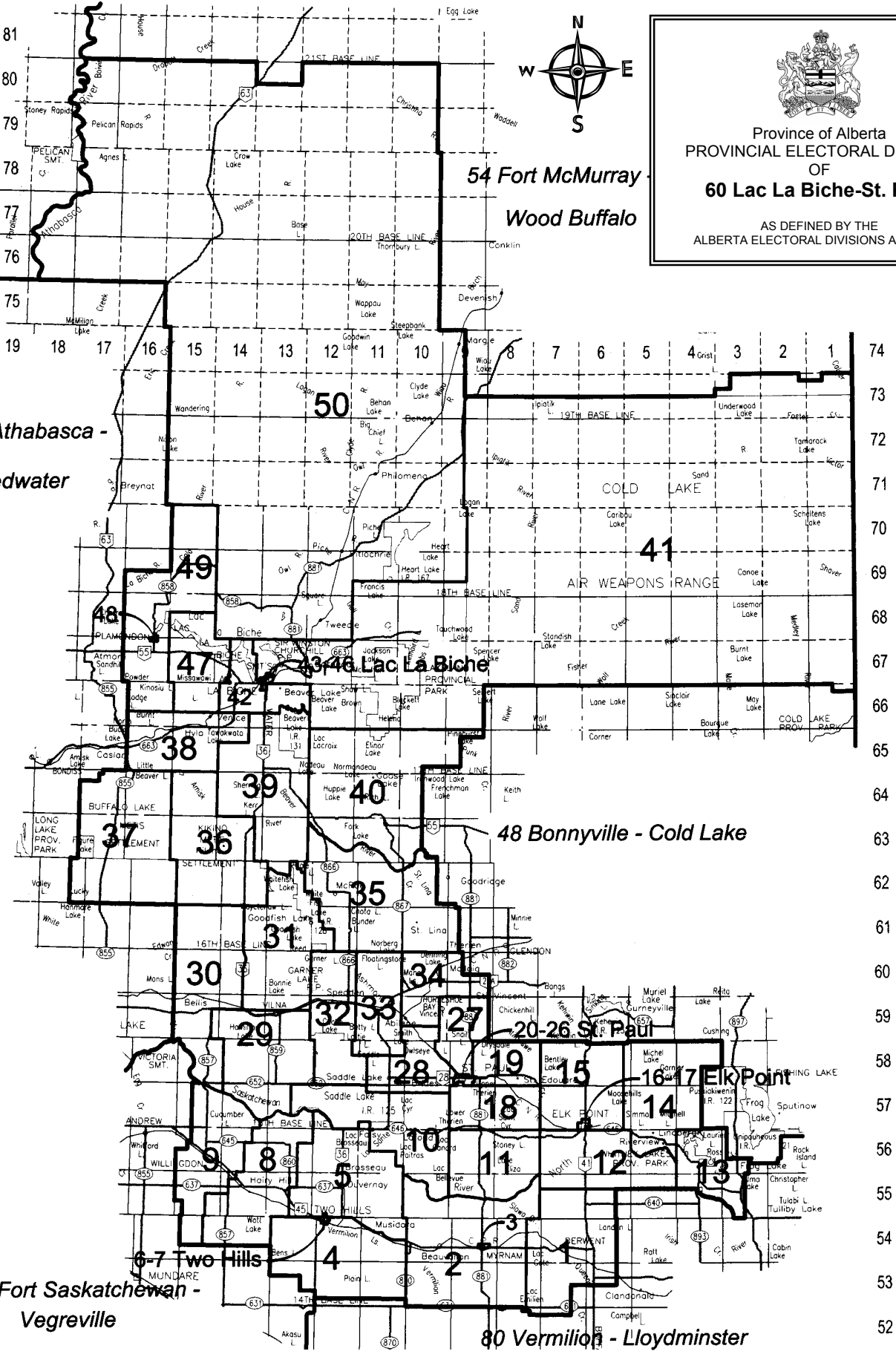
48 Bonnyville - Cold Lake

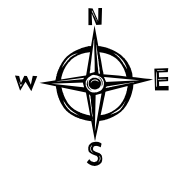
80 Vermilion - Lloydminster



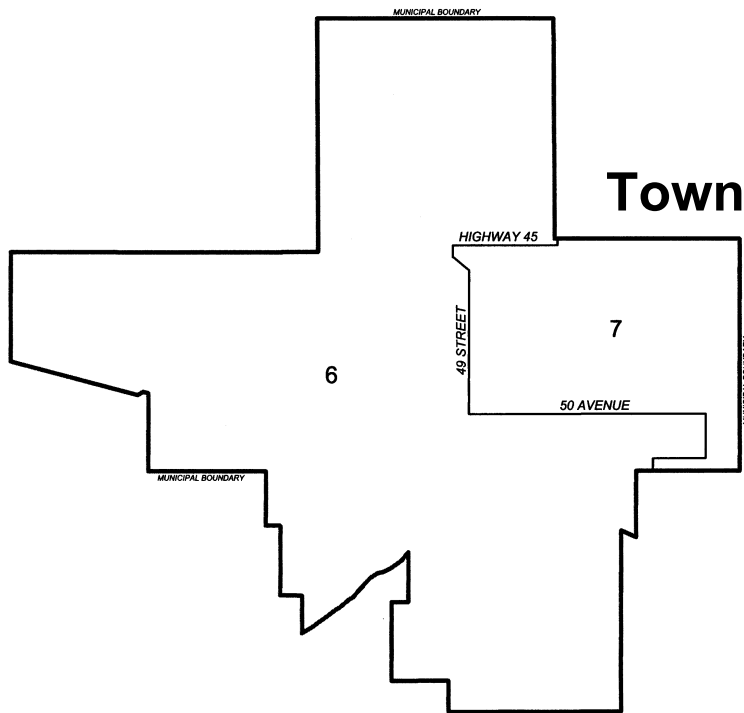
Province of Alberta  
PROVINCIAL ELECTORAL DIVISION  
OF  
**60 Lac La Biche-St. Paul**

AS DEFINED BY THE  
ALBERTA ELECTORAL DIVISIONS ACT, 2003

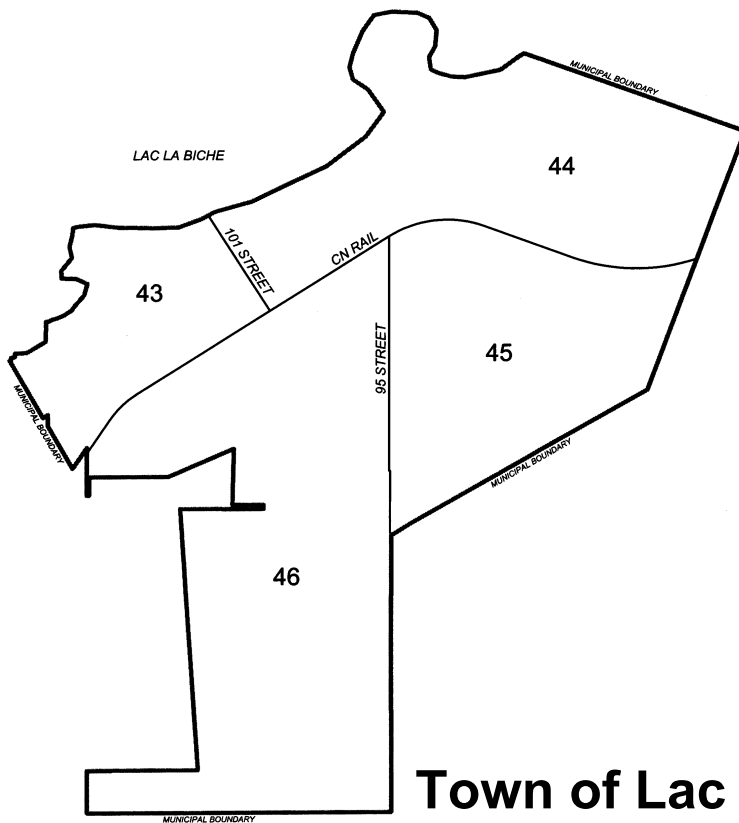
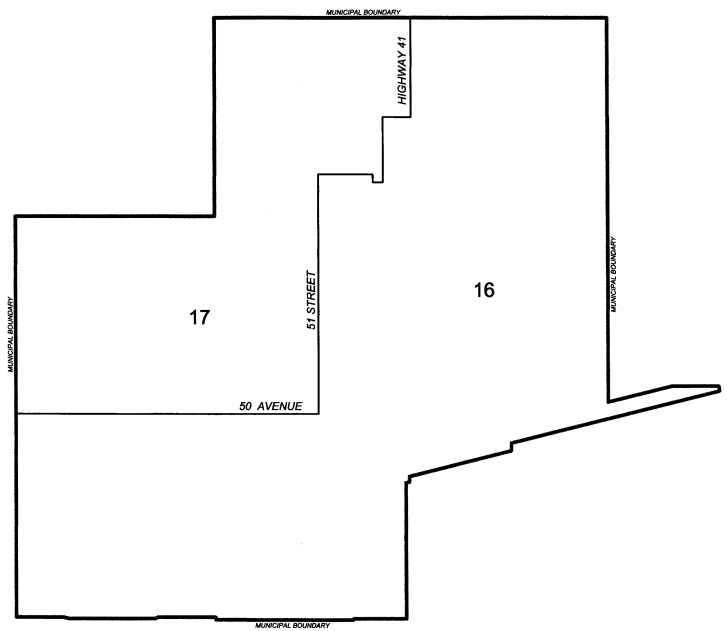




## Town of Two Hills




## Town of Elk Point

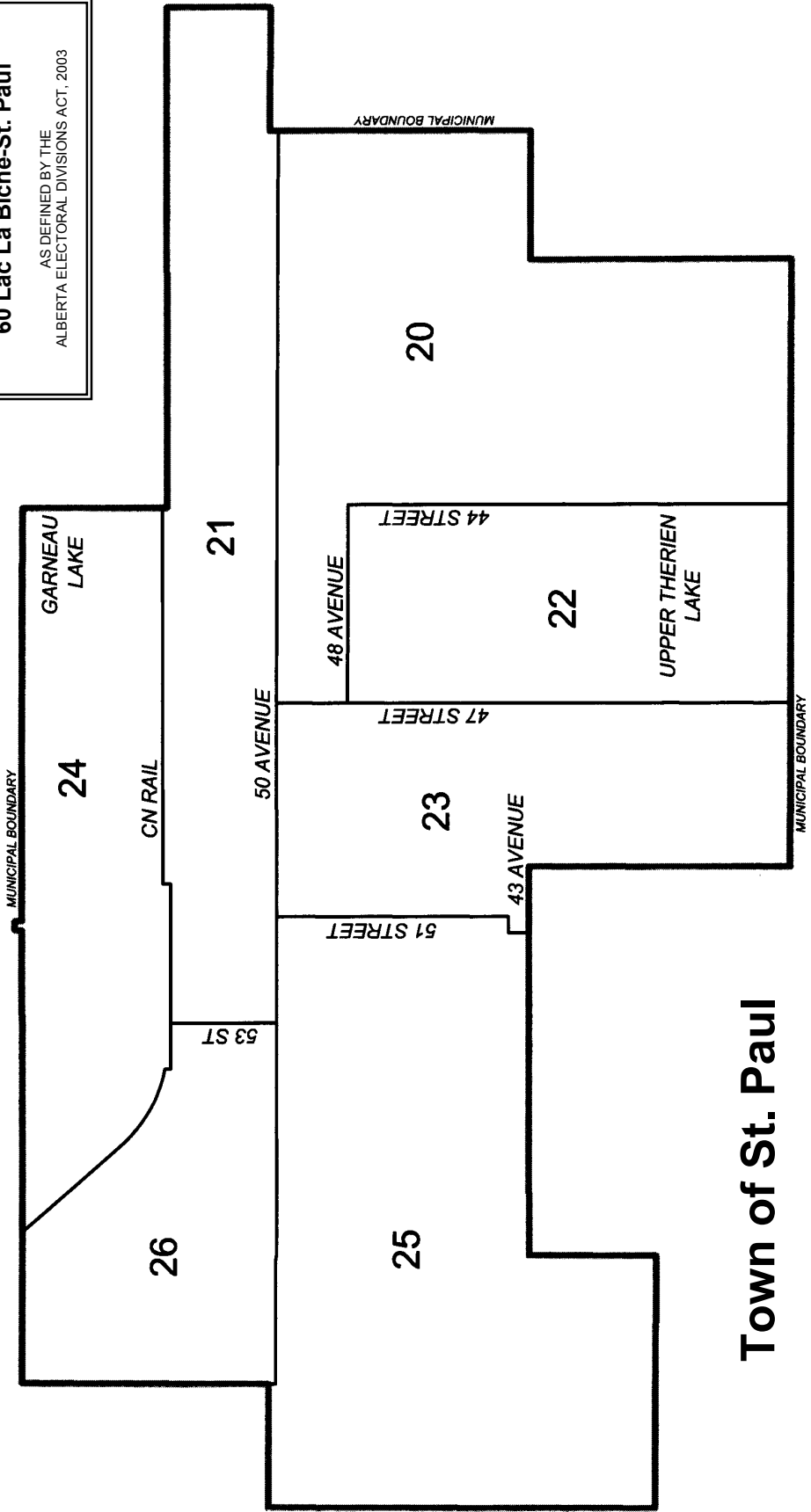


## Town of Lac La Biche

Province of Alberta  
PROVINCIAL ELECTORAL DIVISION  
OF  
**60 Lac La Biche-St. Paul**  
AS DEFINED BY THE  
ALBERTA ELECTORAL DIVISIONS ACT, 2003



  
Province of Alberta  
PROVINCIAL ELECTORAL DIVISION  
OF  
**60 Lac La Biche-St. Paul**  
AS DEFINED BY THE  
ALBERTA ELECTORAL DIVISIONS ACT, 2003

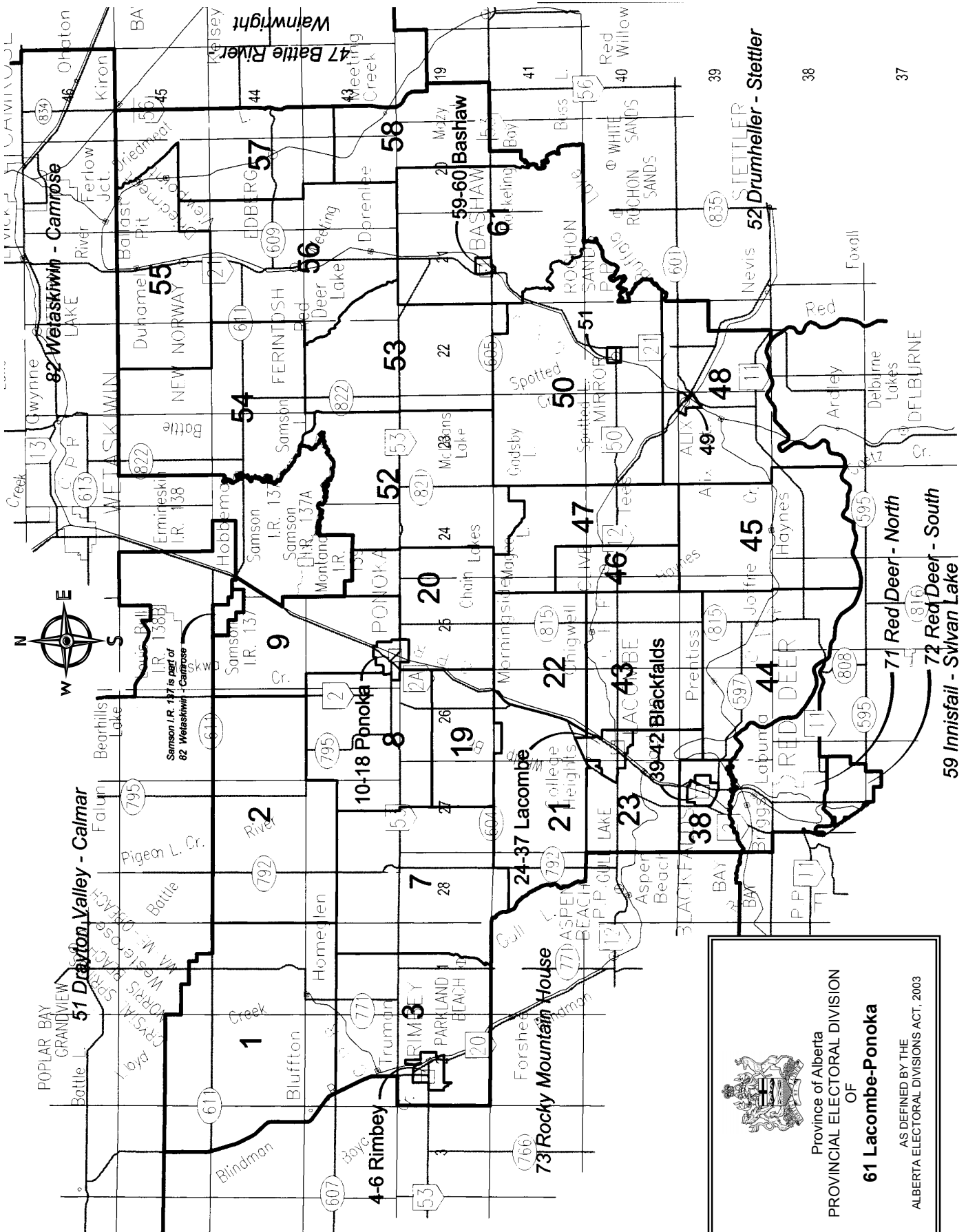


# Town of St. Paul

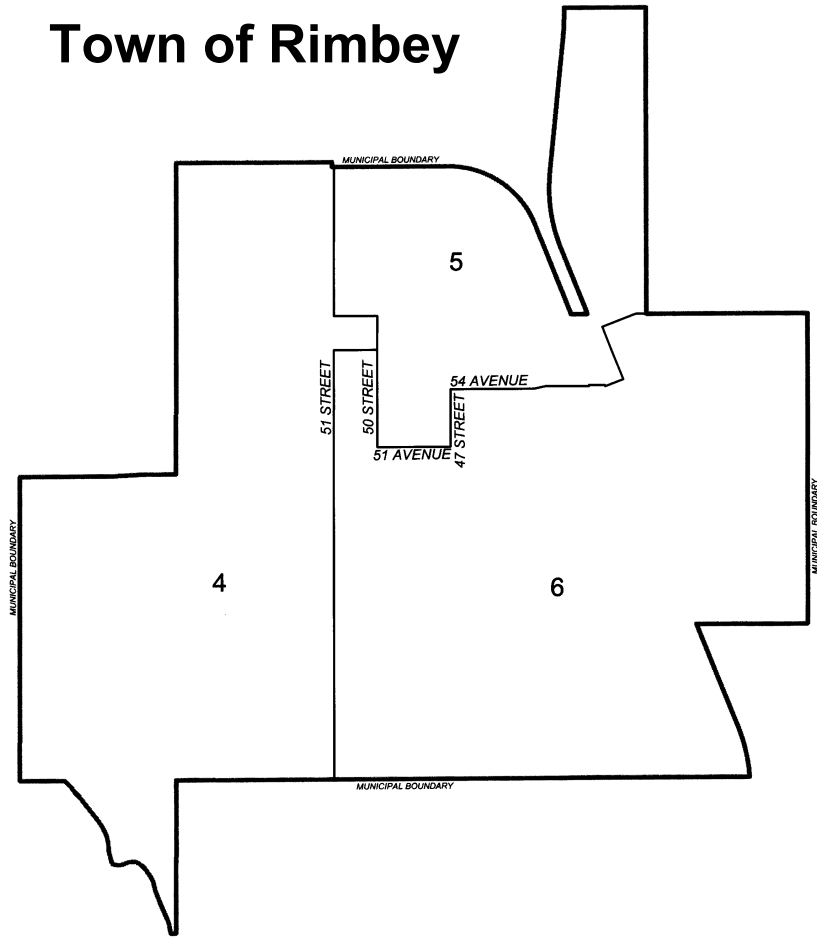




**Electoral Division of Lacombe-Ponoka**  
**General Election Statement of Official Results - November 22, 2004**

POLL NUMBER	NAME OF POLL	NAMES ON LIST	TEENA CORMACK SC	JIM GRAVES NDP	ED KLOP AA	RAY PRINS PC	GLEN T SIMMONDS LIB	V	S	D	R	% VOTER TURNOUT
1	Homeglen	505	15	26	59	100	60	260	0	0	1	51.7
2	Sylvan Heights	341	9	3	24	60	21	117	1	0	1	34.6
3	Montavista Woodale	614	13	23	72	165	64	337	2	0	3	55.4
4	Park	465	7	15	49	151	59	281	0	0	1	60.6
5	Rimbey Northeast	404	8	5	29	73	50	165	0	0	0	40.8
6	Rimbey South	433	13	27	34	85	30	189	2	0	0	43.6
7	Crestomere	417	16	17	56	133	23	245	1	0	0	58.8
8	Fertile Forest	374	7	8	48	110	24	197	1	0	0	52.7
9	Ponoka Northwest	372	1	5	42	103	34	185	1	0	0	49.7
10	Lucas Height	583	8	25	46	102	46	227	0	0	2	39.3
11	Ponoka North	534	5	30	45	92	49	221	0	0	0	41.4
12	Riverside	336	1	15	28	75	31	150	0	0	0	44.6
13	Ponoka Southwest	528	2	23	57	102	56	240	0	0	2	45.8
14	Lucas Height South	484	3	25	47	96	39	210	0	0	0	43.4
15	Central	525	3	19	42	93	38	195	2	0	0	37.1
16	South Central	461	8	18	40	106	41	213	0	0	1	46.4
17	44 Street	411	7	26	30	76	51	190	0	0	1	46.5
18	Ponoka South	401	2	14	30	84	33	163	2	0	0	40.6
19	Morning Meadows	549	8	35	45	142	36	266	2	0	1	48.6
20	Ponoka Southeast	503	6	19	49	115	39	228	0	0	0	45.3
21	Fairview	489	1	14	35	170	20	240	0	0	0	49.1
22	Morning Side	540	6	16	38	170	39	269	1	0	0	49.8
23	Lacombe West	430	6	17	32	171	12	238	0	0	0	55.3
24	College Heights	313	8	16	14	66	29	133	0	0	0	42.5
25	Hearthstone	614	6	15	49	117	38	225	0	0	0	36.6
26	Country Lane	497	5	24	29	129	72	259	0	0	0	52.1
27	Northstar	595	5	24	58	149	58	294	1	0	1	49.6
28	Woodlands	514	2	20	31	111	52	216	1	0	0	42.0
29	English	603	4	24	42	145	61	276	0	0	1	45.9
30	Cranna Lake	370	8	10	24	89	36	167	0	0	2	45.7
31	Bruns	432	3	13	43	96	40	195	0	0	0	45.1
32	Mobile Park	372	4	19	31	87	24	165	1	0	0	44.4
33	Lacombe East	255	3	15	22	73	17	130	0	0	0	51.0
34	C and E Trail	370	11	22	36	96	43	208	0	0	2	56.8
35	Hall	433	10	20	24	75	54	183	0	0	0	42.3
36	Lacombe South	487	4	10	16	103	22	155	0	0	0	31.8
37	Iron Wolf	433	5	11	18	106	36	176	0	0	1	40.9
38	Blackfalds West	344	7	9	26	129	24	195	0	0	1	57.0
39	West Glen	511	2	16	27	72	26	143	0	0	1	28.2
40	Sunridge	558	7	15	32	88	28	170	2	0	1	30.6
41A	Panorama	343	5	7	29	67	22	130	0	1	1	38.5
41B	Panorama	343	3	9	20	54	16	102	0	0	0	29.7
42	Landsdowne	596	6	19	33	92	36	186	0	0	1	31.4
43	Lacombe Rural	378	4	12	48	112	20	196	1	0	0	51.9
44	Joffre	312	7	10	26	89	24	156	1	0	0	50.0
45	Haynes	296	3	21	33	80	19	156	0	0	0	52.7
46	Clive	464	19	20	46	132	14	231	0	0	1	50.0
47	Clive Rural	296	8	4	31	66	14	123	0	0	0	41.6
48	Alix Rural	326	4	18	26	87	14	149	0	0	0	45.7
49A	Alix	271	3	8	27	74	20	132	0	0	0	48.7
49B	Alix	272	4	17	29	57	18	125	0	0	0	46.0
50	Mirror Rural	498	10	17	45	139	24	235	0	0	0	47.2
51	Mirror	341	7	22	17	65	43	154	0	0	0	45.2
52	Mecca Glen	354	4	7	44	107	13	175	0	0	1	49.7
53	Schultz	239	3	2	32	66	7	110	0	0	0	46.0
54	Haultain	308	6	15	24	107	17	169	1	0	0	54.9
55	New Norway	439	5	21	38	120	30	214	0	0	0	48.7
56	Ferintosh	489	6	17	35	119	36	213	0	0	1	43.8

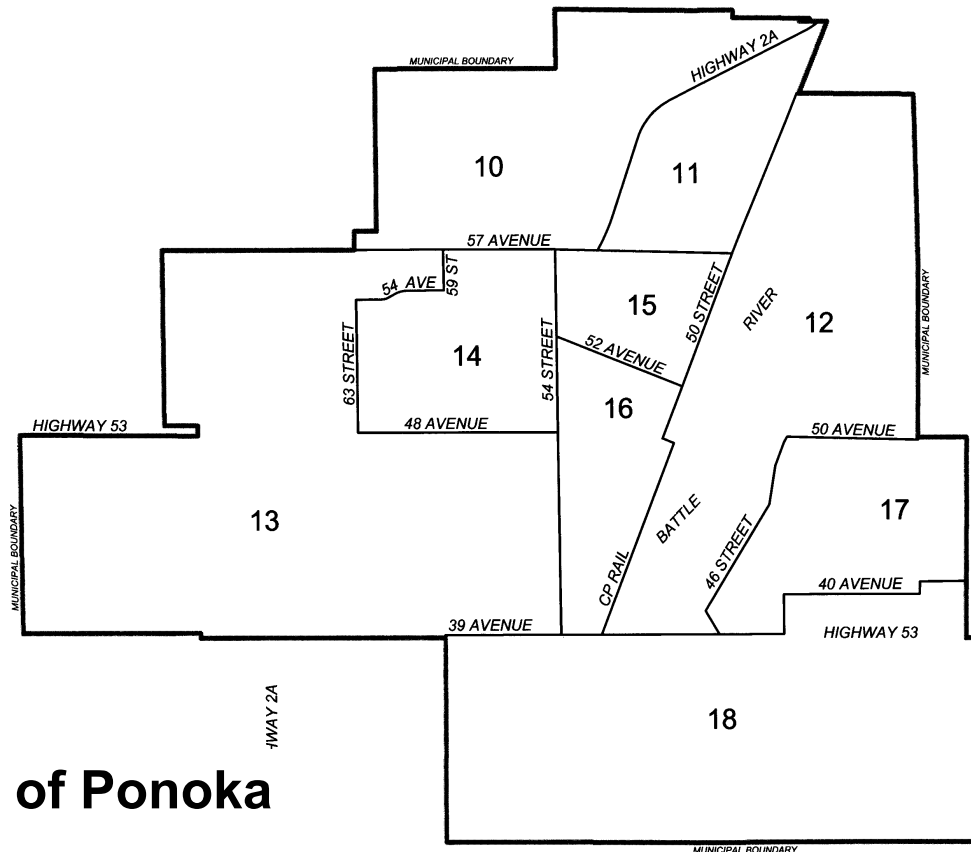


# Town of Rimbey



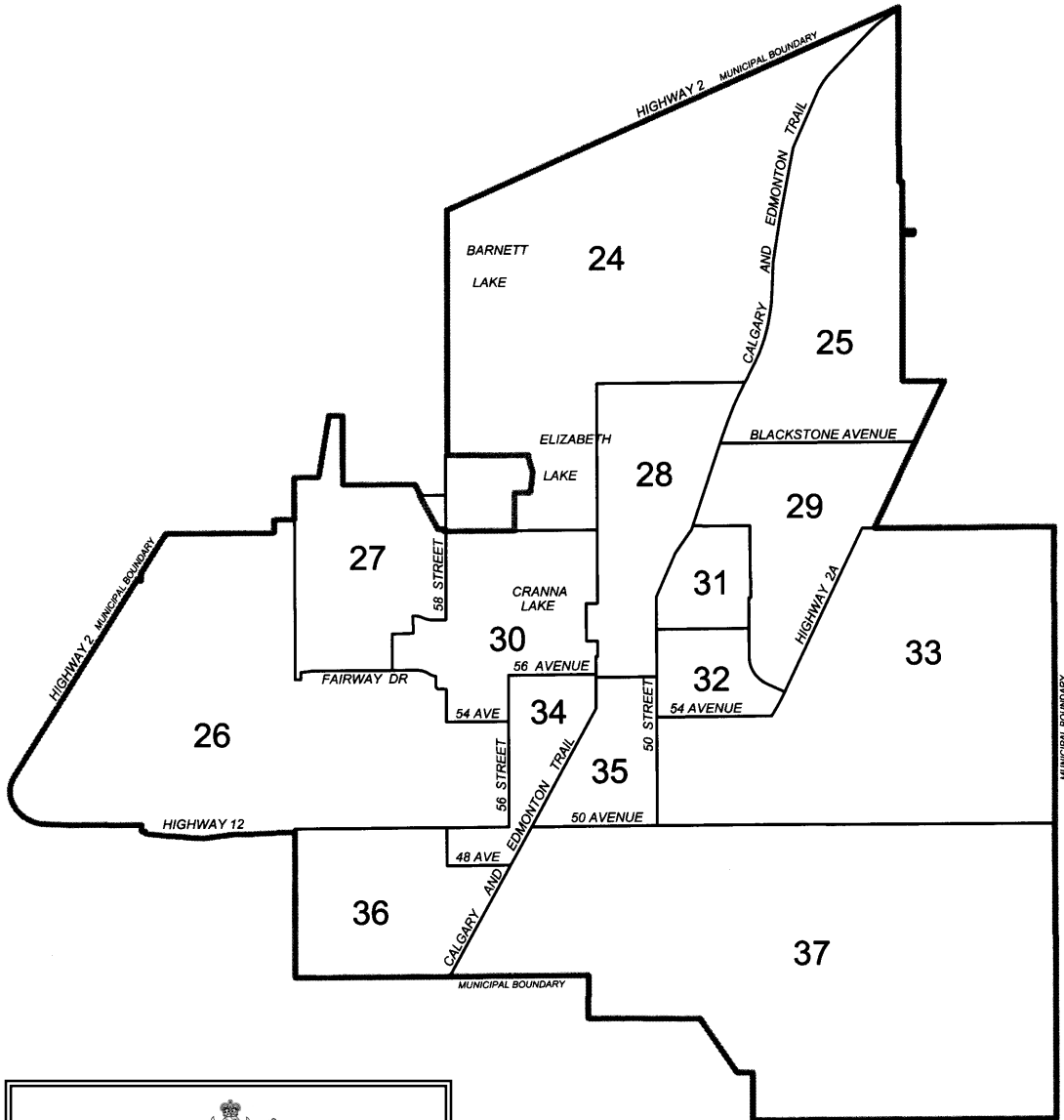




Province of Alberta  
 PROVINCIAL ELECTORAL DIVISION  
 OF  
**61 Lacombe-Ponoka**  
 AS DEFINED BY THE  
 ALBERTA ELECTORAL DIVISIONS ACT, 2003



# Town of Ponoka

# Town of Lacombe



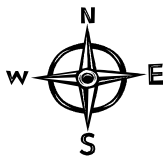
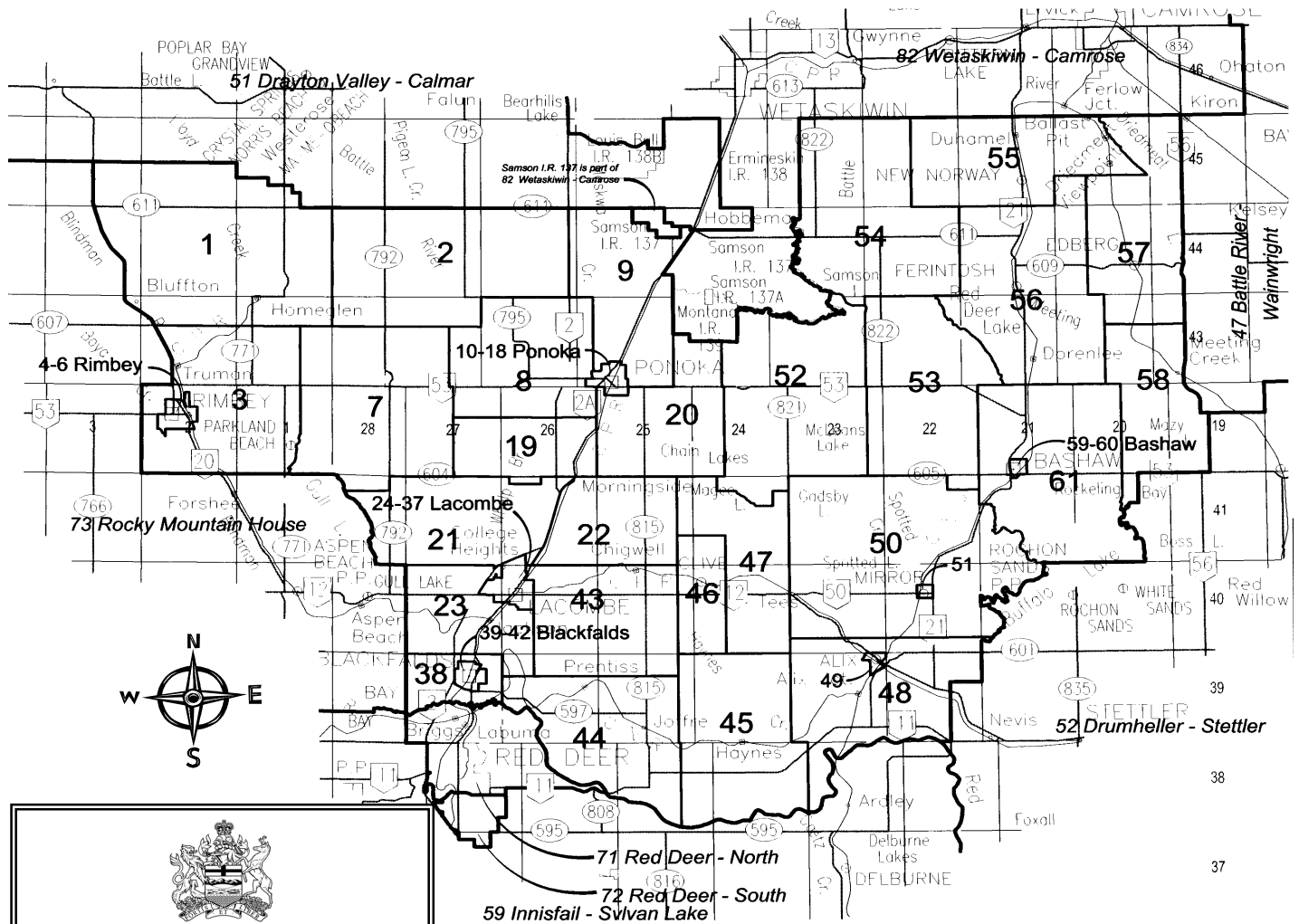
  
Province of Alberta  
PROVINCIAL ELECTORAL DIVISION  
OF  
**61 Lacombe-Ponoka**  
AS DEFINED BY THE  
ALBERTA ELECTORAL DIVISIONS ACT, 2003


# Electoral Division of Lacombe-Ponoka

## General Election Statement of Official Results - November 22, 2004

POLL NUMBER	NAME OF POLL	NAMES ON LIST	TEENA CORMACK SC	JIM GRAVES NDP	ED KLOP AA	RAY PRINS PC	GLEN T SIMMONDS LIB	V	S	D	R	% VOTER TURNOUT
57	Edberg	334	7	19	18	100	14	158	0	0	0	47.3
58	Meeting Creek	205	7	8	17	44	9	85	0	0	0	41.5
59	Bashaw North	326	12	14	22	91	24	163	0	0	1	50.3
60	Bashaw South	224	3	10	22	62	12	109	0	0	1	49.1
61	Bashaw Rural	319	7	13	34	95	20	169	0	0	0	53.0
62	Advance-Bashaw	0	4	7	4	46	8	69	0	0	0	
63	Advance-Ponoka	0	21	29	38	84	41	213	0	0	0	
64	Advance-Rimbey	0	10	11	36	77	38	172	0	0	0	
65	Advance-Lacombe	0	4	21	50	156	47	278	0	0	0	
66	Mobile-Bashaw/Ponoka	0	17	24	14	78	25	158	1	0	3	
67	Mobile-Lacombe/Rimbey	0	7	16	5	84	17	129	1	0	4	
68	Special Ballot	0	6	7	7	68	17	105	1	0	13	
<b>TOTAL</b>		<b>26,373</b>	<b>461</b>	<b>1,133</b>	<b>2,349</b>	<b>6,923</b>	<b>2,214</b>	<b>13,080</b>	<b>26</b>	<b>1</b>	<b>50</b>	<b>49.8</b>


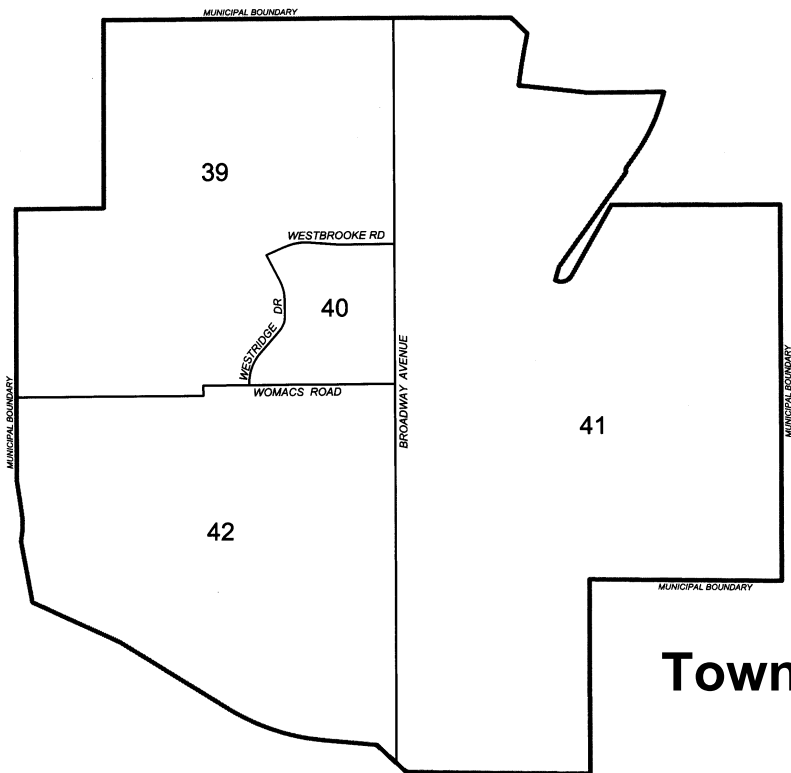
V=Valid Ballots      S=Spoiled Ballots      D=Declined Ballots      R=Rejected Ballots



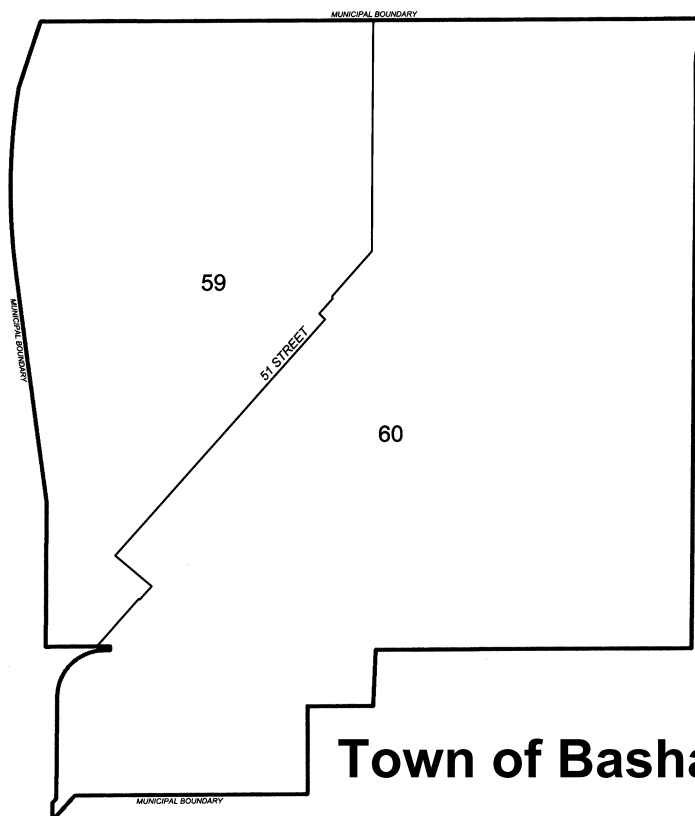


Province of Alberta  
 PROVINCIAL ELECTORAL DIVISION  
 OF  
**61 Lacombe-Ponoka**


AS DEFINED BY THE  
 ALBERTA ELECTORAL DIVISIONS ACT, 2003



## Town of Blackfalds



## Town of Bashaw



Province of Alberta  
 PROVINCIAL ELECTORAL DIVISION  
 OF  
**61 Lacombe-Ponoka**

AS DEFINED BY THE  
 ALBERTA ELECTORAL DIVISIONS ACT, 2003

## Electoral Division of Leduc-Beaumont-Devon

### General Election Statement of Official Results - November 22, 2004

POLL NUMBER	NAME OF POLL	NAMES ON LIST	JOYCE ASSEN LIB	DAVE DALKE AA	STEPHEN LINDOP AG	KATIE OPPEN NDP	KAREN RICHERT SC	GEORGE ROGERS PC	V	S	D	R	% VOTER TURNOUT
1	Round Hill	281	27	26	5	19	4	79	160	0	0	0	56.9
2	Armena	412	47	34	4	18	13	116	232	0	0	3	57.0
3	Cloverlawn	249	13	14	4	10	3	40	84	0	0	0	33.7
4/6	Kavanaugh East/Leduc Rural Southwest	468	41	33	5	12	9	142	242	1	0	0	51.7
5	Kavanaugh West	350	43	17	7	4	4	103	178	0	0	0	50.9
7	Leduc Rural Southeast	354	30	29	2	15	1	84	161	0	0	0	45.5
8	Rolly View	464	46	26	6	16	5	147	246	1	0	0	53.0
9	New Sarepta	396	32	17	10	19	1	104	183	0	0	2	46.7
10	Hay Lakes	424	36	33	1	30	6	137	243	0	0	0	57.3
11	Miquelon Lake	338	40	24	9	11	9	76	169	1	1	1	50.6
12	New Sarepta North	321	30	7	3	18	4	62	124	0	0	1	38.9
13	Richdale Estates	451	27	24	9	10	5	86	161	0	0	0	35.7
14	Beaumont Rural East	387	35	21	3	8	7	78	152	0	0	0	39.3
15	Beaumont Rural South	479	69	9	6	7	5	116	212	2	0	0	44.3
16	Leduc North Telford	400	39	19	4	12	1	92	167	0	0	0	41.8
17	Leduc Centre North	442	38	14	5	10	3	97	167	0	0	0	37.8
18	Leduc Willow Park	269	27	9	2	6	4	52	100	1	0	1	37.5
19	Leduc Willow Park	530	33	10	8	17	2	80	150	0	0	0	28.3
20	Leduc Centre South	338	43	9	4	9	4	118	187	0	0	0	55.3
21	Leduc Lindsford Park West	278	27	3	2	4	1	89	126	1	0	0	45.3
22	Leduc Linsford Park East	415	37	13	4	8	1	87	150	1	0	1	36.4
23	Leduc Alexandra Park	350	22	5	2	4	3	49	85	1	0	2	24.9
24	Leduc Corinthia	396	29	18	1	8	5	83	144	0	0	0	36.4
25	Leduc Corinthia	375	51	11	4	4	6	92	168	0	0	0	44.8
26	Leduc Corinthia	339	30	15	4	8	2	71	130	0	0	1	38.6
27	Leduc Corinthia	364	37	9	1	16	3	117	183	0	0	0	50.3
28	Leduc Corinthia	415	52	18	3	7	9	90	179	0	0	0	43.1
29	Leduc South Park	443	51	8	3	16	0	115	193	1	0	0	43.6
30	Leduc South Park	409	50	12	5	13	2	122	204	0	0	3	50.6
31	Leduc South Park	455	58	13	5	11	4	115	206	0	0	1	45.5
32	Leduc South Park	410	29	11	2	6	0	107	155	0	0	1	38.0
33	Leduc South Telford	330	55	13	3	6	4	107	188	0	0	0	57.0
34	Leduc Caledonia	336	43	15	2	8	1	82	151	0	0	0	44.9
35	Leduc Caledonia	357	22	4	1	5	4	83	119	0	0	0	33.3
36	Leduc Caledonia	278	32	6	6	9	1	86	140	0	0	1	50.7
37/38	Leduc Meadowview	543	72	29	7	18	0	146	272	1	0	0	50.1
39	Leduc Tribute	446	23	14	5	16	2	85	145	0	0	0	32.5
40	Leduc Bridgeport	447	86	15	8	5	3	119	236	1	0	1	53.0
41	Leduc Lakeside Estates	387	66	20	5	11	1	108	211	0	0	0	54.5
42	Leduc Lakeside Estates	296	49	10	3	5	3	113	183	1	0	0	61.8
43	Leduc Estates South	383	77	12	6	14	2	98	209	0	0	0	54.6
44	Leduc Estates North	333	37	11	2	12	3	109	174	1	0	0	52.3
45	Leduc Windrose	388	46	15	5	3	1	115	185	0	0	1	47.9
46/56	Nisku Airport/Rabbit Hill	478	55	26	6	13	12	108	220	0	0	0	46.0
47	Devon Riverside	419	50	22	12	14	4	81	183	0	0	0	43.7
48	Devon St. Lawrence	407	51	20	7	18	4	73	173	1	0	0	42.5
49	Devon Athabasca	402	52	20	10	22	3	67	174	0	0	1	43.5
50	Devon Peace River	347	43	9	13	17	2	75	159	0	0	2	46.4
51	Devon Maligne	348	53	11	12	16	0	78	170	0	0	0	48.9
52	Devon Chungo	470	52	30	8	9	6	92	197	1	0	0	41.9
53	Devon Wilson Drive	485	36	16	14	17	6	73	162	0	0	0	33.4
54	Devon Highwood	521	59	23	9	6	2	156	255	0	0	1	49.1
55	Devon Highwood East	402	30	14	11	10	3	59	127	0	0	0	31.6
57	Beaumont Rural West	239	33	16	1	3	3	59	115	1	0	0	48.1
58	Beaumont Northwest	401	81	8	6	13	4	72	184	1	0	0	45.9
59	Beaumont Northwest	418	79	8	3	19	1	81	191	0	0	1	45.9
60	Beaumont Northwest	443	71	19	1	15	3	79	188	0	0	0	42.4
61	Beaumont Southwest	371	64	11	4	9	7	59	154	0	0	0	41.5
62	Beaumont Southwest	295	34	8	6	9	0	66	123	0	0	0	41.7
63	Beaumont Southwest	370	31	8	4	18	2	61	124	0	0	1	33.8
64	Beaumont Southeast	406	70	7	2	14	1	63	157	0	0	0	38.7



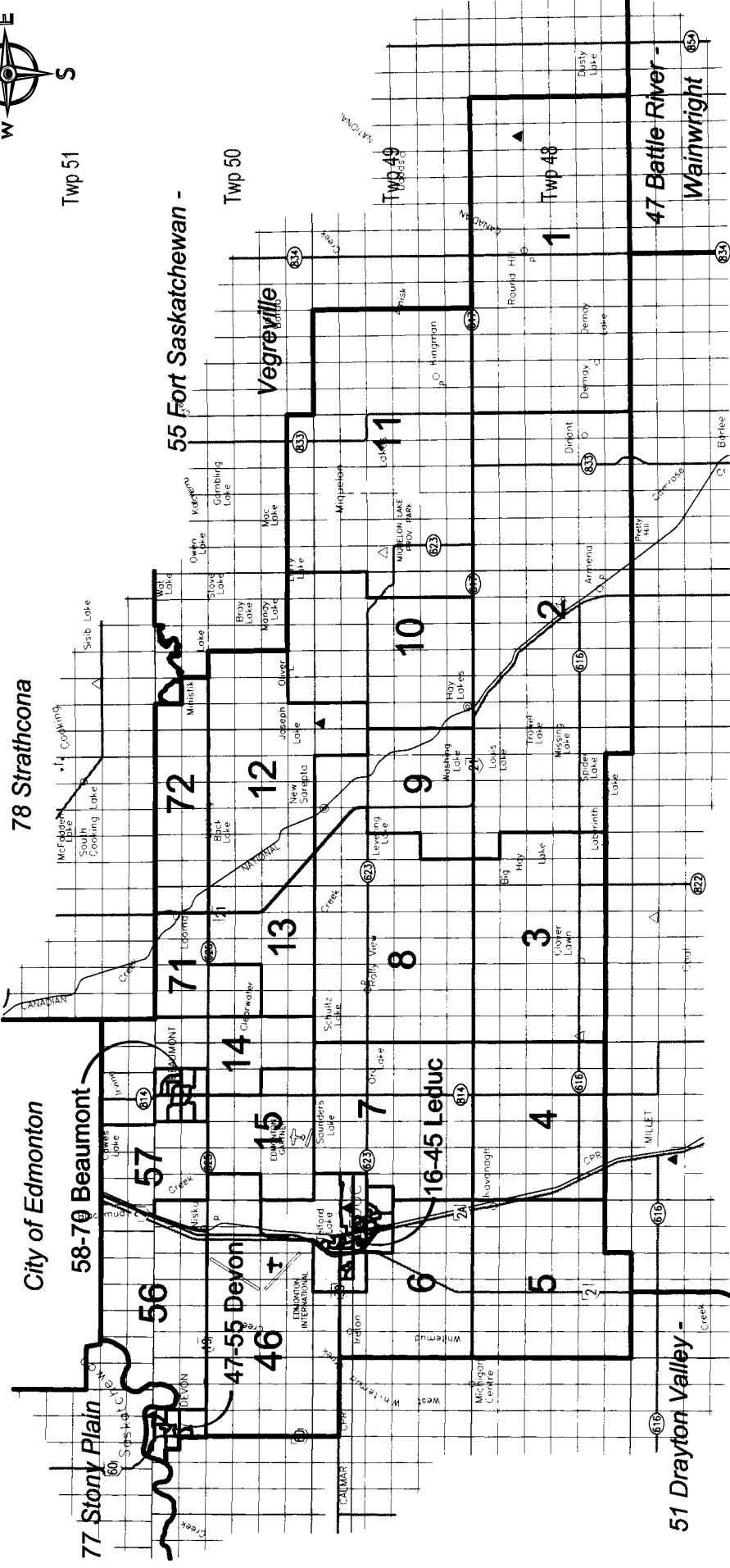
Rge 25 Rge 24 Rge 23 Rge 22 Rge 21 Rge 20 Rge 19 Rge 18


Twp 51

Twp 50

Twp 49

Twp 48



  
Province of Alberta  
PROVINCIAL ELECTORAL DIVISION  
OF  
**62 Leduc-Beaumont-Devon**  
AS DEFINED BY THE  
ALBERTA ELECTORAL DIVISIONS ACT, 2003

82 Wetaskiwin - Camrose

Calmar



# Electoral Division of Leduc-Beaumont-Devon

## General Election Statement of Official Results - November 22, 2004


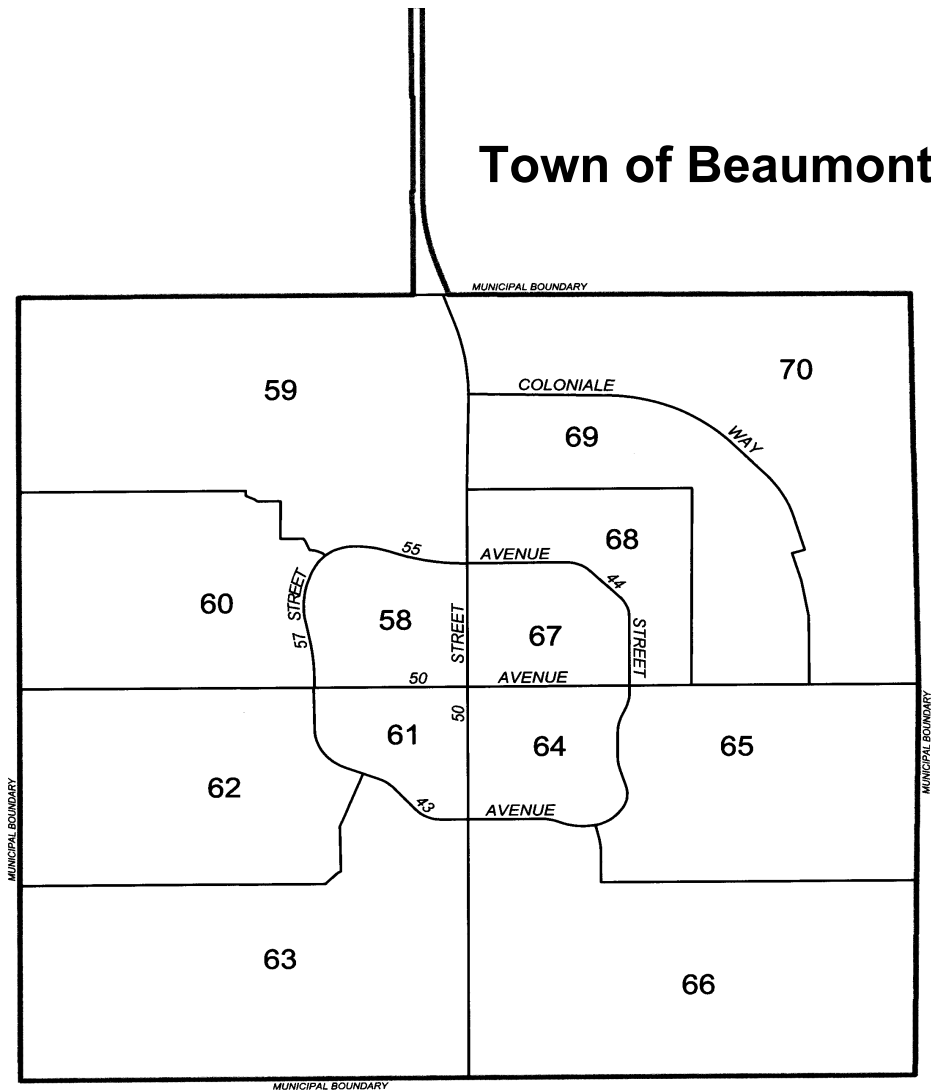
POLL NUMBER	NAME OF POLL	NAMES ON LIST	JOYCE ASSEN LIB	DAVE DALKE AA	STEPHEN LINDOP AG	KATIE OPPEN NDP	KAREN RICHERT SC	GEORGE ROGERS PC	V	S	D	R	% VOTER TURNOUT
65	Beaumont Southeast	446	74	15	5	19	2	82	197	0	0	0	44.2
66/69	Beaumont Southeast/Coloniale South	503	70	13	4	24	0	68	179	0	0	0	35.6
67	Beaumont Northeast	434	57	7	3	18	3	77	165	1	0	0	38.0
68	Beaumont Northeast	412	54	17	3	12	1	89	176	0	0	0	42.7
70	Beaumont Coloniale North	548	69	20	4	14	2	127	236	2	0	1	43.2
71	Beaumont Rural East	486	60	23	9	16	3	113	224	1	0	0	46.1
72	Donnan Lake	448	41	24	7	32	2	107	213	0	0	1	47.8
73	Advance-Devon	0	44	8	6	9	2	46	115	0	0	0	
74	Advance-Beaumont	0	82	15	8	12	2	95	214	0	0	1	
75	Advance-New Sarepta	0	24	13	6	4	4	55	106	0	0	0	
76	Advance-Leduc	0	71	19	4	11	3	167	275	0	0	2	
77	Mobile-Devon/Leduc	0	17	1	3	8	6	75	110	1	0	1	
78	Mobile-Leduc	0	13	8	4	9	6	41	81	0	0	0	
79	Special Ballot	0	29	6	1	4	0	73	113	0	0	5	
<b>TOTAL</b>		<b>27,025</b>	<b>3,426</b>	<b>1,140</b>	<b>382</b>	<b>902</b>	<b>250</b>	<b>6,814</b>	<b>12,914</b>	<b>23</b>	<b>1</b>	<b>37</b>	<b>47.9</b>


V=Valid Ballots

S=Spoiled Ballots

D=Declined Ballots

R=Rejected Ballots

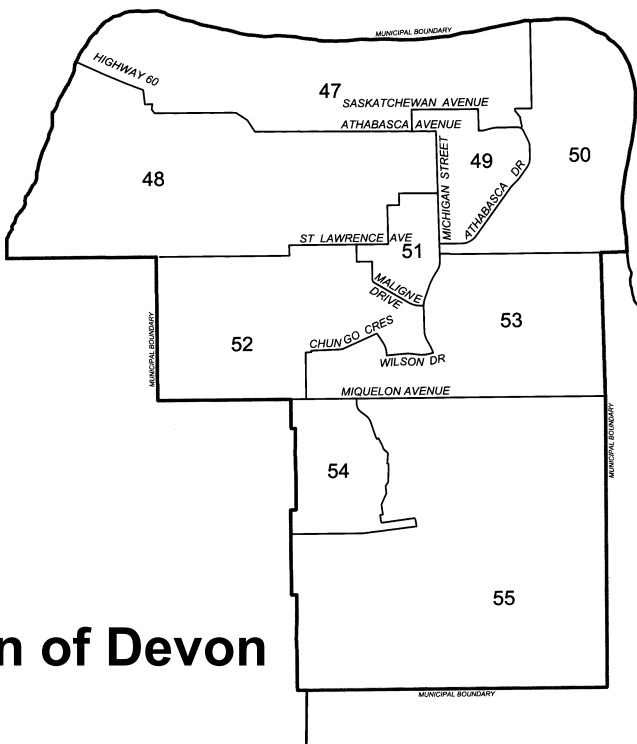
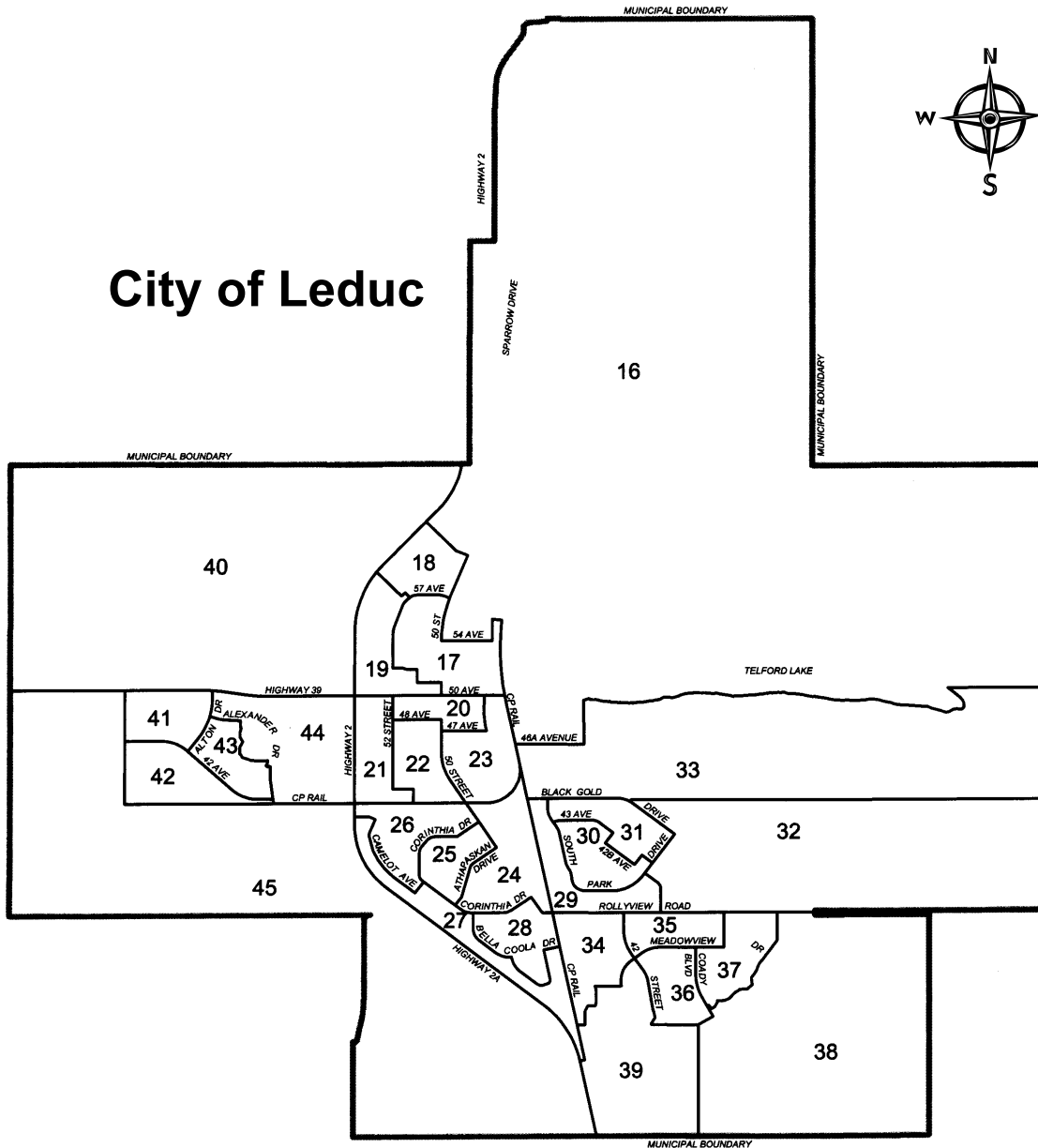






Province of Alberta  
 PROVINCIAL ELECTORAL DIVISION  
 OF  
**62 Leduc-Beaumont-Devon**

AS DEFINED BY THE  
 ALBERTA ELECTORAL DIVISIONS ACT, 2003

# City of Leduc



# Town of Devon




Province of Alberta  
 PROVINCIAL ELECTORAL DIVISION  
 OF  
**62 Leduc-Beaumont-Devon**  
 AS DEFINED BY THE  
 ALBERTA ELECTORAL DIVISIONS ACT, 2003


## Electoral Division of Lesser Slave Lake

### General Election Statement of Official Results - November 22, 2004

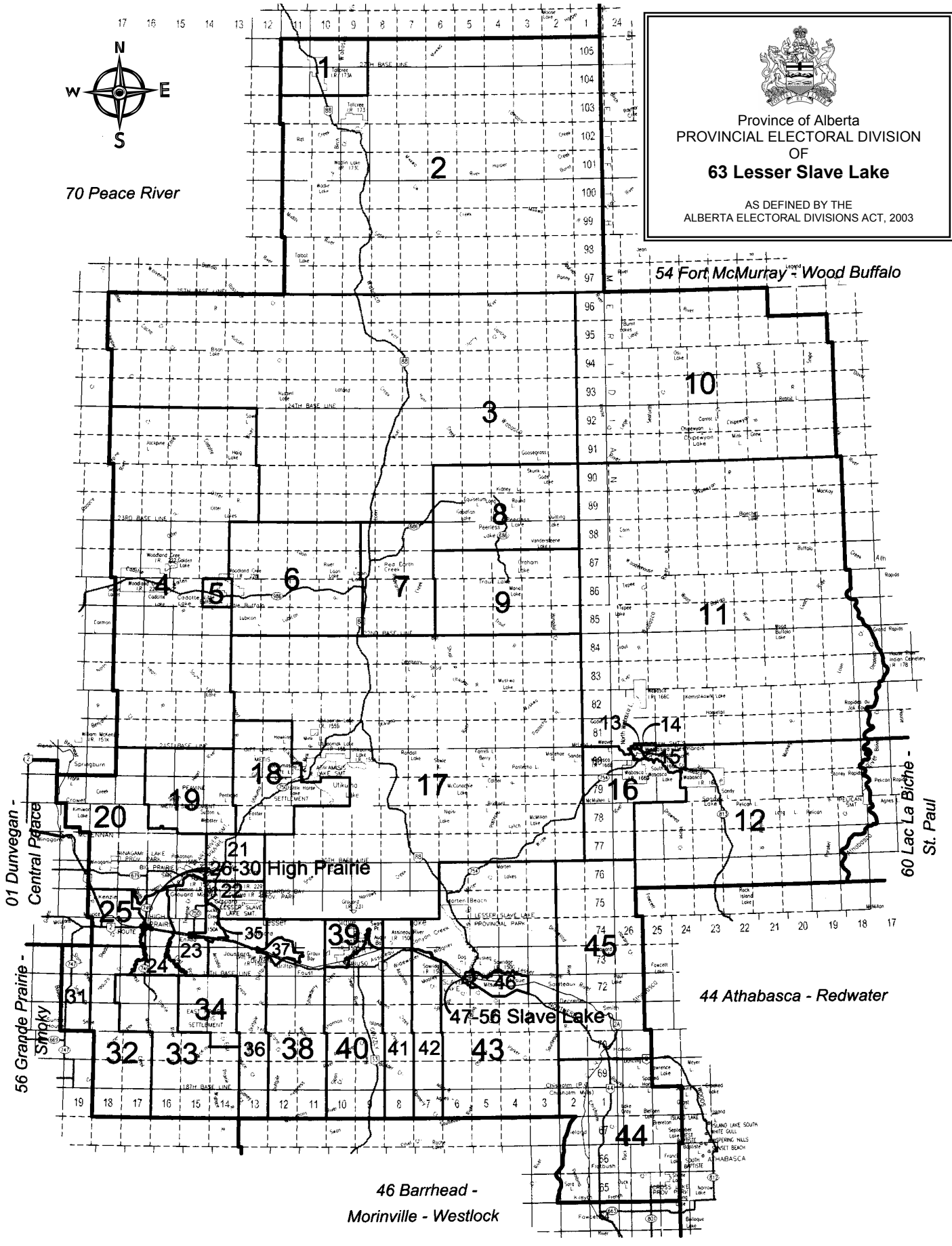
POLL NUMBER	NAME OF POLL	NAMES ON LIST	DORIS BANNISTER NDP	PEARL CALAHASEN PC	IAN HOPFE AG	JONATHAN PLECKAITIS LIB	VALERIE RAHN AA	V	S	D	R	% VOTER TURNOUT
1	Tall Cree North	242	0	46	3	0	0	49	0	0	0	20.2
2	Tall Cree South	109	2	33	3	1	0	39	0	0	1	36.7
3	Seetha	56	1	0	1	7	1	10	0	0	0	17.9
4	Cadotte	378	0	55	0	3	0	58	0	0	0	15.3
5	Little Buffalo	336	2	38	0	3	0	43	0	0	0	12.8
6	Loon Lake	273	1	87	0	0	0	88	0	0	0	32.2
7	Red Earth	195	3	51	0	2	5	61	0	0	0	31.3
8	Peerless Lake	281	0	80	0	1	0	81	1	0	0	28.8
9	Trout Lake	292	1	51	1	1	0	54	0	0	0	18.5
10	Chipewyan Lake	45	1	13	0	0	0	14	0	0	0	31.1
11	Wabasca North/166C	299	3	34	7	6	2	52	2	0	0	17.4
12	Sandy Lake/166	128	1	27	4	6	0	38	1	0	0	29.7
13	Mistassiny Road Northwest	273	2	60	11	0	2	75	0	0	0	27.5
14	Mamawintowin	454	1	51	5	7	2	66	0	0	0	14.5
15	Desmarais/166A	878	2	76	3	4	1	86	0	0	0	9.8
16	Bigstone South/166 B & D	2,627	3	89	13	5	1	111	2	0	0	4.2
17	Atikameg	481	6	188	1	7	1	203	1	0	1	42.4
18	Gift Lake	368	2	168	0	3	1	174	0	0	2	47.8
19	Peavine	404	3	138	5	6	4	156	1	0	1	38.9
20	Prairie Echo	250	6	59	2	12	40	119	1	0	0	47.6
21	Salt Prairie	84	5	31	2	0	13	51	1	0	0	60.7
22	Grouard	297	11	101	1	9	4	126	2	0	0	42.4
23	Enilda	348	10	108	4	12	41	175	1	0	1	50.6
24	High Prairie East	346	5	102	4	8	35	154	0	0	1	44.8
25	Triangle	350	16	87	4	10	62	179	0	0	1	51.4
26	48 Street Northwest	285	11	63	6	18	24	122	1	0	0	42.8
27	48 Street Southwest	377	5	79	7	18	27	136	0	0	0	36.1
28	48 Street Northeast	470	18	99	3	13	11	144	1	0	0	30.6
29	Highway Northeast	224	7	41	3	18	11	80	0	0	0	35.7
30	Highway Southeast	279	5	62	5	12	15	99	0	0	0	35.5
31/32	Sunset House/Gilwood	298	10	50	3	10	47	120	0	0	0	40.3
33	Banana Belt	116	4	27	4	0	23	58	0	0	0	50.0
34	East Prairie	245	5	66	0	1	1	73	0	1	0	30.2
35	Sucker Creek	368	9	101	6	7	2	125	0	0	1	34.2
36	Joussard	228	9	76	9	12	8	114	0	0	1	50.4
37	Driftpile	399	5	123	3	8	1	140	1	0	1	35.3
38	Faust	215	14	94	7	12	11	138	1	0	0	64.2
39	Kinuso Northwest	358	13	98	5	16	30	162	0	0	0	45.3
40	Kinuso Rural	184	5	29	1	7	38	80	0	0	3	45.1
41	Canyon Creek	183	4	37	3	5	13	62	0	0	0	33.9
42	Wide Water	457	7	69	9	31	56	172	0	1	0	37.9
43	Sawridge	254	9	55	7	8	17	96	0	0	0	37.8
44	Flatbush	382	17	88	6	19	49	179	0	1	2	47.6
45	Smith/Hondo	406	17	68	13	18	78	194	0	0	3	48.5
46	Slave Lake Rural	160	0	36	2	8	7	53	1	0	0	33.1
47	Main Street North	470	12	59	11	15	27	124	0	2	1	27.0
48	Railway Northwest	254	2	42	11	11	19	85	0	0	0	33.5
49	Railway Southwest	280	7	27	6	4	10	54	1	0	0	19.3
50	Railway South/Main Street	440	7	43	1	11	25	87	0	0	0	19.8
51	3 Avenue Northeast/Springwood	280	8	28	3	18	22	79	0	0	1	28.6
52	13 Street Southeast	435	9	70	9	23	37	148	0	0	1	34.3
53	6 Avenue/Parkdale	346	12	51	8	19	21	111	4	0	0	32.1
54	10 Avenue Southeast	334	5	53	5	13	34	110	0	0	0	32.9
55	6 Street Southeast	363	9	71	11	20	21	132	2	0	0	36.4
56	Main Street Southwest	375	5	58	4	15	24	106	0	0	0	28.3
57	Advance-High Prairie	0	3	69	3	5	10	90	1	0	0	
58	Advance-Slave Lake	0	5	109	4	11	18	147	1	0	0	



70 Peace River



Province of Alberta  
PROVINCIAL ELECTORAL DIVISION  
OF  
**63 Lesser Slave Lake**  
AS DEFINED BY THE  
ALBERTA ELECTORAL DIVISIONS ACT, 2003

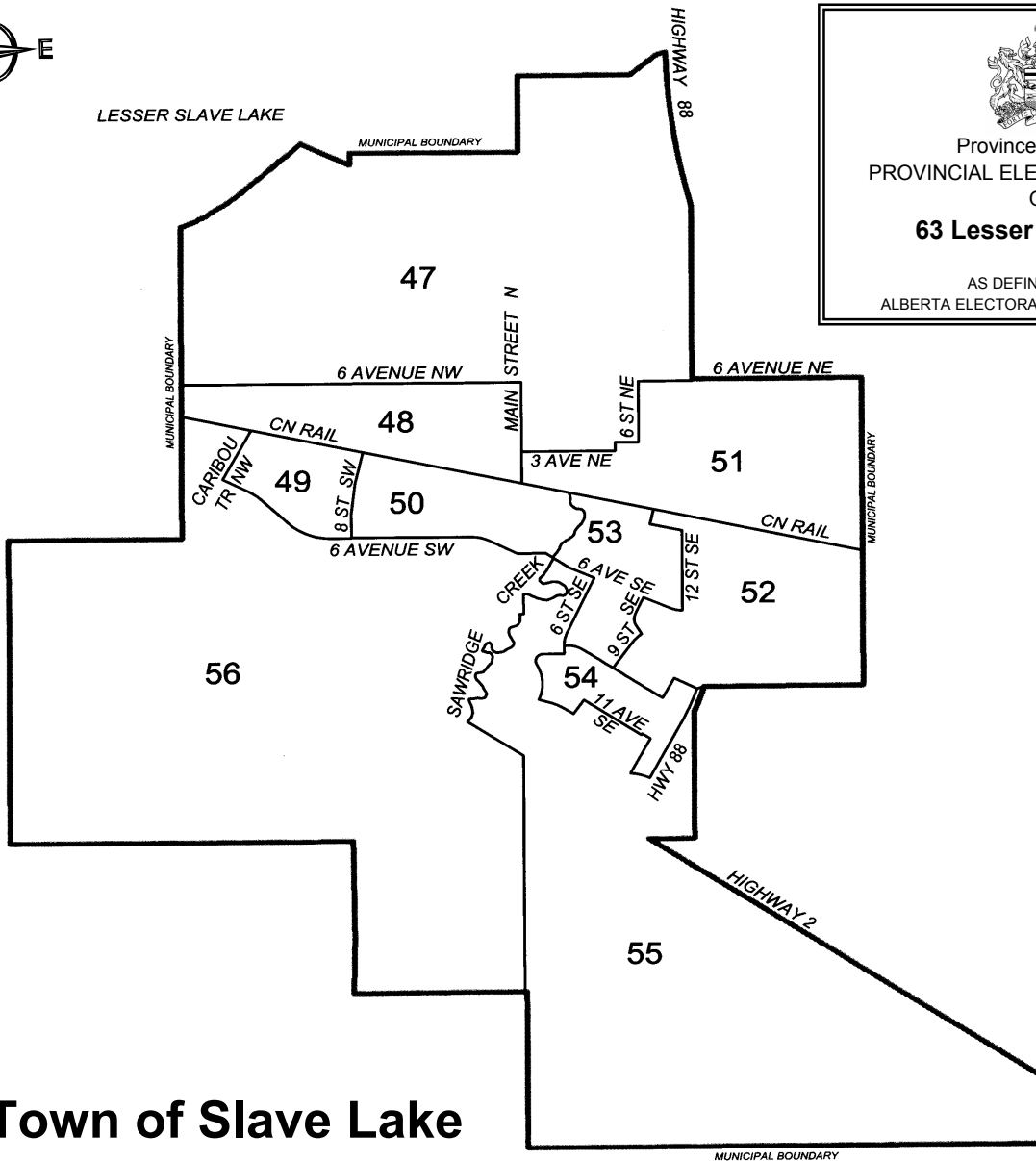
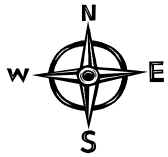



# Electoral Division of Lesser Slave Lake

## General Election Statement of Official Results - November 22, 2004

POLL NUMBER	NAME OF POLL	NAMES ON LIST	DORIS BANNISTER NDP	PEARL CALAHASEN PC	IAN HOPFE AG	JONATHAN PLECKAITIS LIB	VALERIE RAHN AA	V	S	D	R	% VOTER TURNOUT
59	Mobile-High Prairie	0	3	36	1	3	5	48	1	0	0	
60	Mobile-Slave Lake	0	6	19	0	8	5	38	0	2	0	
61	Special Ballot	0	0	34	1	0	7	42	0	0	0	
<b>TOTAL</b>		<b>19,259</b>	<b>354</b>	<b>3,903</b>	<b>254</b>	<b>530</b>	<b>969</b>	<b>6,010</b>	<b>28</b>	<b>7</b>	<b>22</b>	<b>31.4</b>

V=Valid Ballots    S=Spoiled Ballots    D=Declined Ballots    R=Rejected Ballots

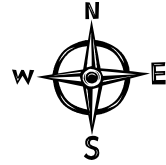
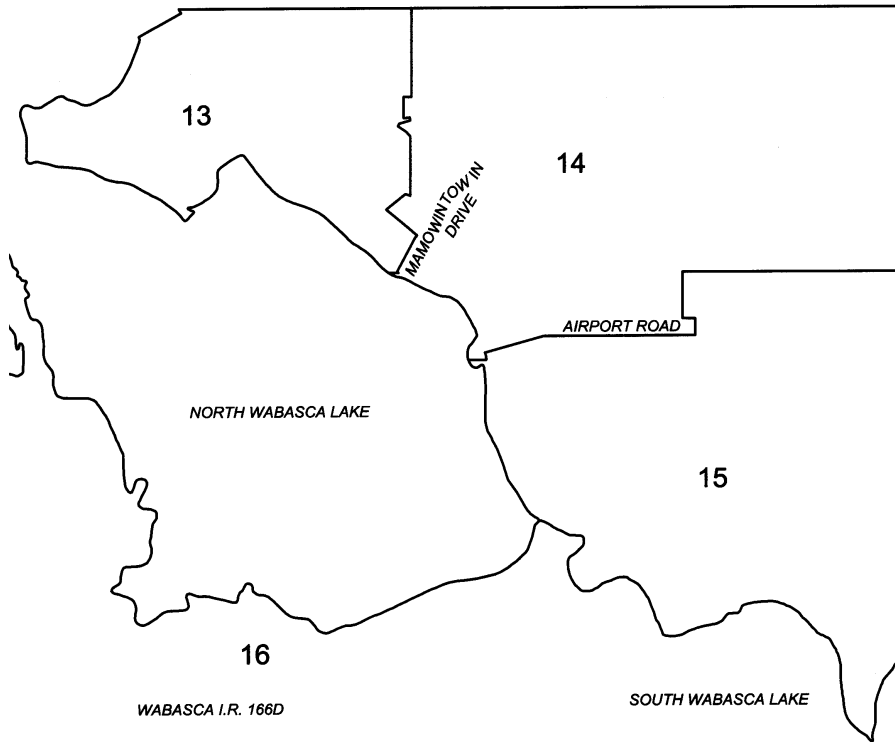




Province of Alberta  
 PROVINCIAL ELECTORAL DIVISION  
 OF  
**63 Lesser Slave Lake**

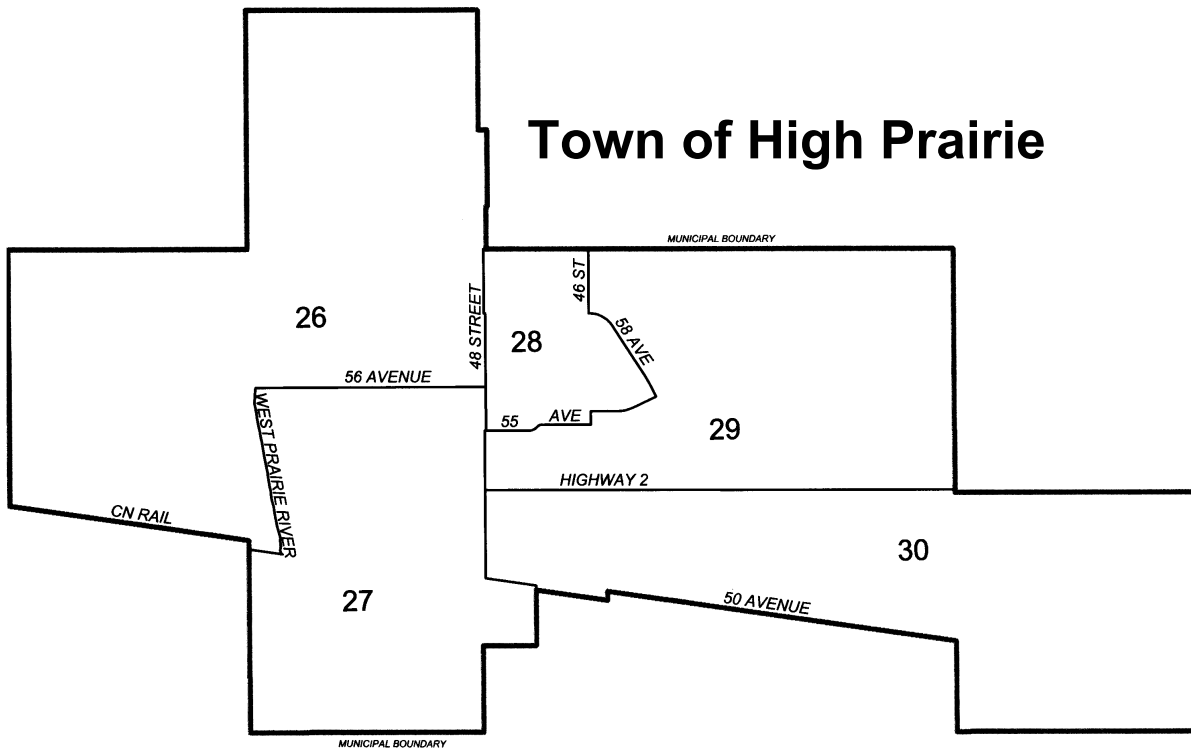
AS DEFINED BY THE  
 ALBERTA ELECTORAL DIVISIONS ACT, 2003

**Town of Slave Lake**



Province of Alberta  
 PROVINCIAL ELECTORAL DIVISION  
 OF  
**63 Lesser Slave Lake**  
 AS DEFINED BY THE  
 ALBERTA ELECTORAL DIVISIONS ACT, 2003

## Hamlet of Wabasca-Desmarais



## Town of High Prairie