


39 Edmonton-Meadowlark

INSET 1

PROVINCIAL ELECTORAL DIVISION OF 44 EDMONTON-SOUTH WEST POLLING SUBDIVISION MAP



Scale= 1:49,000

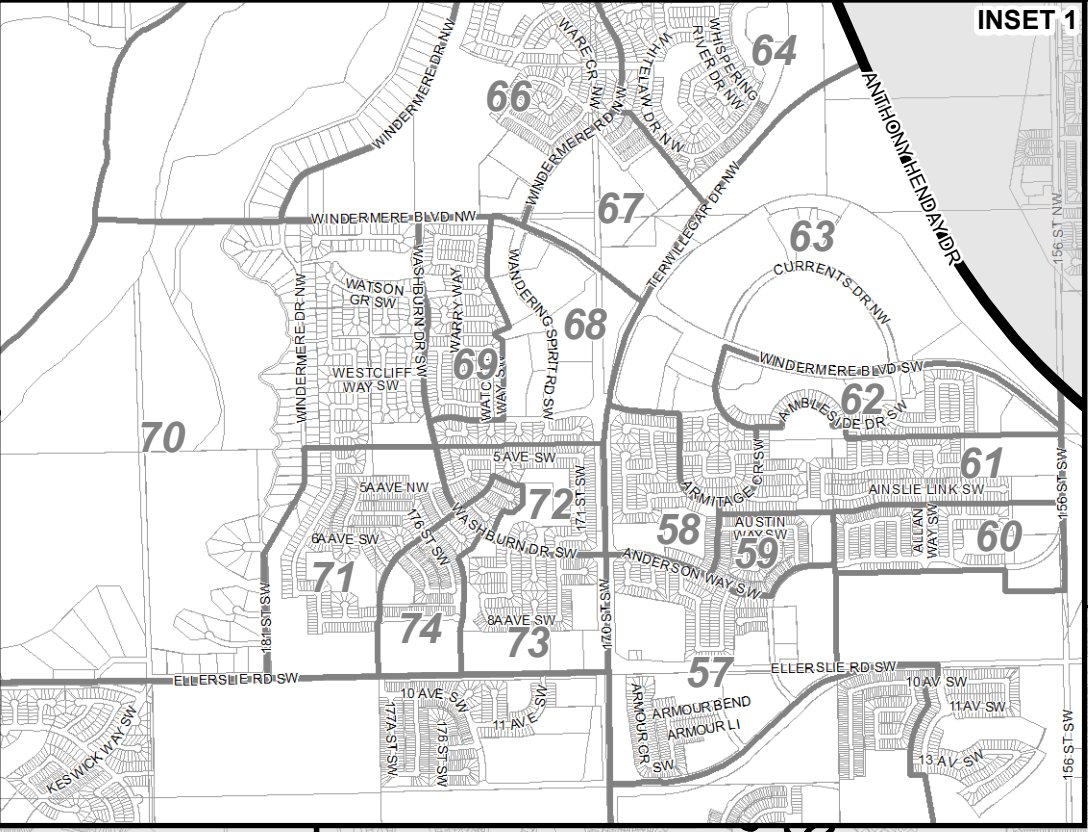
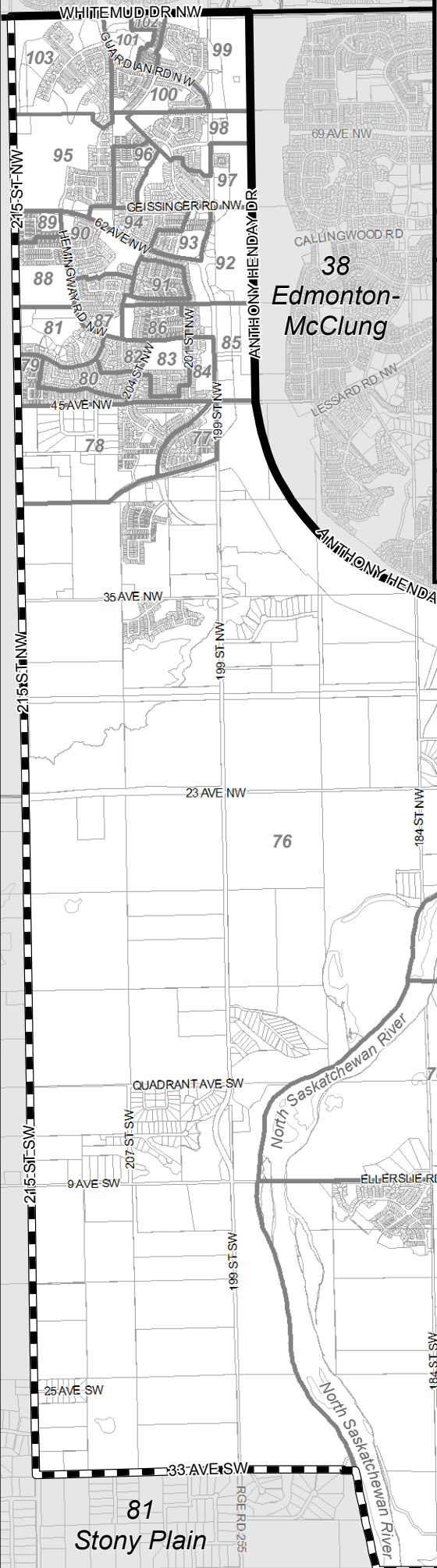


Base data provided by: Copyright © Her Majesty the Queen in Rights of Canada, Department of Natural Resources. All rights reserved. 2014. Copyright © 2013 The City of Edmonton. All rights reserved. Use subject to license. Use at own risk. Elections Alberta 2010

RELEASE DATE: FEB 2015
PROJECTION: 10TM NAD 83

ELECTORAL DIVISION AS DEFINED BY THE ELECTORAL DIVISIONS ACT, 2010
PSD REVISED 2015

Tel: 780-427-7191
Fax: 780-422-2900
E-mail: info@elections.ab.ca
Toll free: 310-0000 then dial 780-427-7191
www.elections.ab.ca

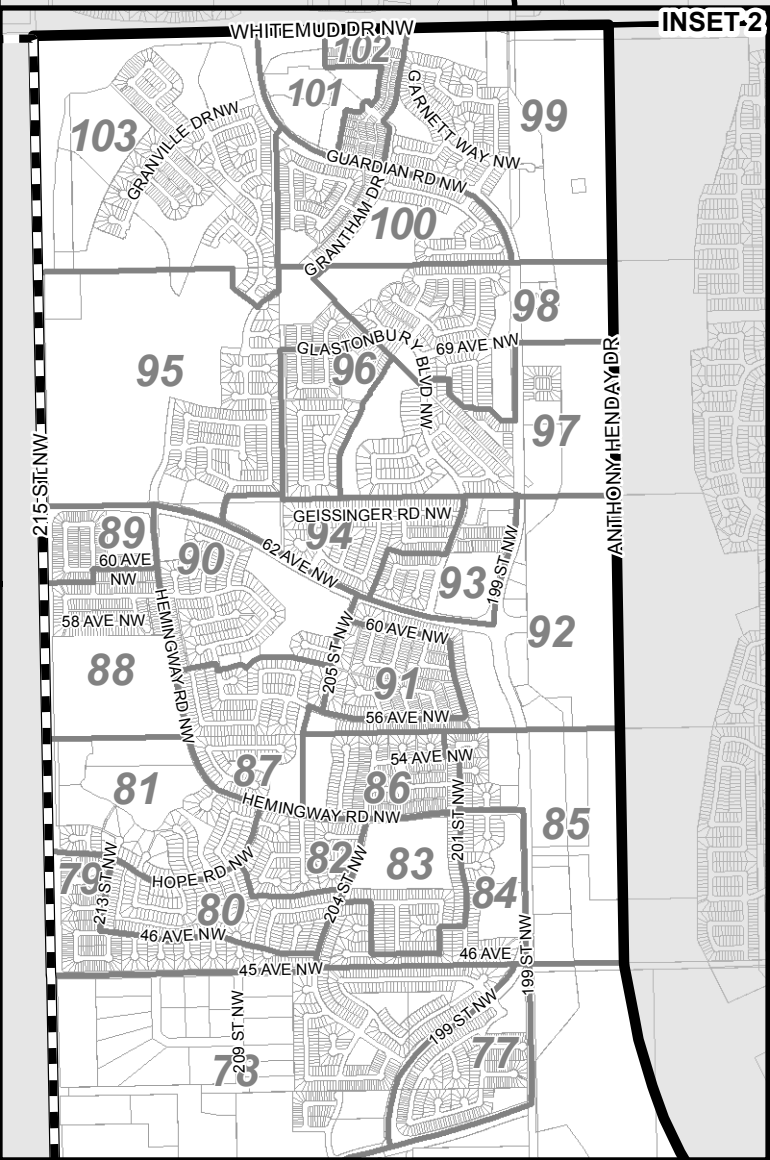


38 Edmonton-McClung

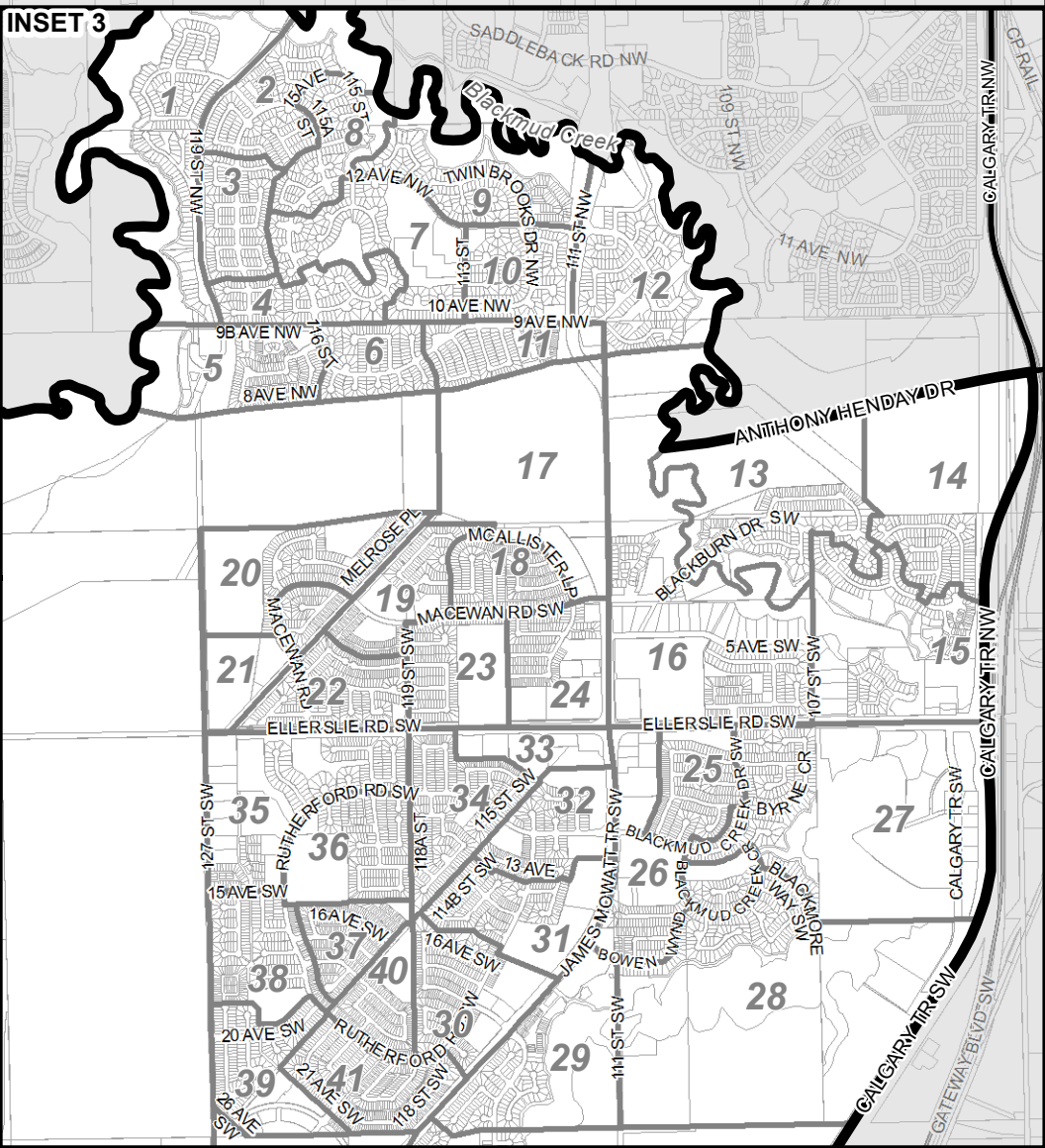
Edmonton-Whitemud

Edmonton-Rutherford

Edmonton-Ellerslie



67 Leduc-Beaumont



50 CITY OF EDMONTON BOUNDARIES AS OF JANUARY 1, 2014