
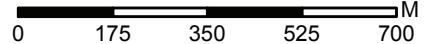


**PROVINCIAL ELECTORAL DIVISION OF**  
**65 LAC LA BICHE-ST. PAUL- TWO HILLS**  
**TOWN OF ST. PAUL**  
**POLLING SUBDIVISION MAP**


 Scale= 1:14,000



Base data provided by:  
 Copyright © Her Majesty the Queen in Rights of Canada,  
 Department of Natural Resources. All rights reserved. 2014  
 Spatial Data Warehouse Ltd. 2009-2014  
 Elections Alberta 2010

RELEASE DATE: FEB 2015  
 PROJECTION: 10TM NAD 83

ELECTORAL DIVISION AS DEFINED BY  
 THE ELECTORAL DIVISIONS ACT, 2010  
 PSD REVISED 2011



Tel: 780-427-7191  
 Fax: 780-422-2900  
 E-mail: info@elections.ab.ca  
 Toll free: 310-0000 then  
 780-427-7191 dial  
 www.elections.ab.ca

chief electoral office

TOWN OF ST PAUL BOUNDARY AS OF JANUARY 1, 2014