



TOWN OF VAUXHALL BOUNDARY AS OF JANUARY 1, 2014

PROVINCIAL ELECTORAL DIVISION OF
70 LITTLE-BOW
TOWN OF VAUXHALL
POLLING SUBDIVISION MAP


 Scale = 1:7,000



Base data provided by:
Copyright © Her Majesty the Queen in Rights of Canada,
Department of Natural Resources. All rights reserved. 2014
Spatial Data Warehouse Ltd. 2009-2014
Elections Alberta 2010

RELEASE DATE: FEB 2015
PROJECTION: 10TM NAD 83

ELECTORAL DIVISION AS DEFINED BY
THE ELECTORAL DIVISIONS ACT, 2010
PSD REVISED 2011

 Tel: 780-427-7191
Fax: 780-422-2900
E-mail: info@elections.ab.ca
Toll free: 310-0000 then dial
780-427-7191
www.elections.ab.ca

chief electoral office