2008 STATEMENTS OF OFFICIAL RESULTS

The following poll-by-poll results have been taken directly from the Statements of Official Results completed by Returning Officers in the 83 electoral divisions across the province.

The maps shown are those described by the *Electoral Divisions Act*. The polling subdivision numbers refer to geographic areas identified on each of the maps.

Poll-by-poll results include the number of valid ballots cast for each candidate, along with the number of rejected, spoiled and declined ballots.

- A valid ballot is one that is clearly marked for one candidate in accordance with section 111 of the *Election Act (the Act)*.
- A rejected ballot is one that is not counted in accordance with section 111(5) of *the Act.* Election officers reject ballots in a number of specific situations, including situations in which the elector's intent is unclear, no candidate or more than one candidate is selected, or when readily identifying marks are added.

  A Special Ballot returned after the close of polls on polling day is rejected in accordance with section 119 of *the Act*.
- A spoiled ballot is one that is marked incorrectly by an elector, who then obtains a replacement ballot from the deputy returning officer in accordance with section 102 of *the Act*. Spoiled ballots are not placed in the ballot box for counting.
- A declined ballot is one that is returned by an elector who declines to vote for any candidate listed on the ballot, in accordance with section 107 of *the Act*.

Poll-by-poll results display the number of eligible electors, including all electors who were on the February 2008 List of Electors, those who were added during the target enumeration and Revision Period, and those who were added by swearing in on polling day. The percentage of voter turnout is calculated on a poll-by-poll basis using the total number of eligible electors at the close of polls on polling day. As indicated previously, the number of eligible electors that appeared on polling day is known to include numerous duplicates, since some electors appear at both old and new addresses.

The percentage of voter turnout was provided on an electoral division basis, on pages 166 through 168, using the total number of eligible electors on the post-polling day Lists of Electors. This calculation is more accurate because the names of electors who have moved, deceased or appear in duplicate have been removed to derive the actual number of eligible electors.

Maps are available in electronic format at www.elections.ab.ca.

Note: Dashed lines represent municipal boundaries changes after December 31, 2002.

Electoral Division of Dunvegan-Central Peace
General Election Statement of Official Results - March 3, 2008

POLL NUMBER	NAME OF POLL	NAMES ON LIST	HECTOR GOUDREAU PC	DALE LUEKEN WAP	NATHAN MACKLIN NDP	BOB WOKEN LIB	V	S	D	R	% VOTER TURNOUT
1	REMOTE	0	0	0	0	0	0	0	0	0	0
2	BEAR CANYON/CLEARDALE	228	25	11	3	0	39	0	0	0	17.1
3	WORSLEY	299	80	79	12	2	173	0	0	0	57.9
4	EUREKA RIVER	328	43	86	20	1	150	0	0	0	45.7
5	DAVID THOMPSON	302	45	57	28	1	131	0	0	0	43.4
6	SAVANA/SILVER/4TH CREEK	383	74	89	32	2	197	0	0	0	51.4
7	HINES CREEK RURAL	289	69	82	18	2	171	1	0	0	59.2
8	VILLAGE of HINES CREEK	322	35	57	9	6	107	0	0	0	33.2
9	BROWNVALE	336	44	56	48	9	157	0	0	1	47.0
10	BERWYN RURAL	335	63	38	37	2	140	0	0	0	41.8
11	BERWYN VILLAGE	395	72	47	49	10	178	1	0	0	45.1
12	GRIMSHAW NORTH	293	65	25	26	10	126	1	0	0	43.0
13	GRIMSHAW WEST	340	51	37	22	4	114	0	0	0	33.5
14	GRIMSHAW SOUTH WEST	474	78	58	29	8	173	0	0	0	36.5
15	GRIMSHAW SOUTH	372	57	40	15	3	115	0	0	0	30.9
16	GRIMSHAW EAST	329	43	46	12	8	109	0	0	0	33.1
17	GRIMSHAW RURAL	271	57	31	28	3	119	0	0	0	43.9
18	BONANZA	367	78	53	5	0	136	0	0	0	37.1
19	GORDONDALE	153	35	16	10	1	62	0	0	0	40.5
20	BLUEBERRY MOUNTAIN	220	65	24	20	1	110	0	0	1	50.5
21	GAGE-HIGHLAND PARK	332	61	56	45	2	164	0	0	0	49.4
22	FAIRVIEW BEAVERIDGE	455	101	74	24	3	202	0	0	0	44.4
23	FAIRVIEW HOSPITAL AREA	420	79	72	25	7	183	1	0	0	43.6
24	FAIRVIEW BICKELL HEIGHTS	369	61	59	22	3	145	0	0	0	39.3
25	FAIRVIEW-WEST END	352	81	52	23	7	163	0	0	0	46.3
26	FAIRVIEW-CENTER	280	29	23	20	2	74	0	0	0	26.4
27	FAIRVIEW EAST	470	52	54	24	3	133	0	0	0	28.3
28	VANRENA-WATERHOLE	228	57	34	23	2	116	0	1	0	51.3
29	FRIEDENSTAL-BLUESKY	312	62	47	27	6	142	0	0	0	45.5
30	WHITELAW	269	43	62	21	0	126	0	0	0	46.8
31	SPIRIT RIVER RURAL	333	60	68	20	6	154	0	0	0	46.2
32	SPIRIT RIVER EAST	432	86	36	22	12	156	0	0	0	36.1
33	SPIRIT RIVER SOUTH WEST	432	89	39	13	7	148	0	0	0	34.3
34	RYCROFT RURAL	393	96	51	33	8	188	0	0	0	47.8
35	RYCROFT VILLAGE	424	88	61	29	5	183	1	0	1	43.4
36	WANHAM	310	65	35	28	1	129	0	0	0	41.6
37	EAGLESHAM	309	74	26	24	3	127	0	0	0	41.1
38	TANGENT	223	69	26	14	6	115	0	0	0	51.6
39	JEAN COTE	191	70	11	17	3	101	1	0	0	52.9
40	CULP	263	100	23	18	1	142	0	0	0	54.0
41	GIROUXVILLE	199	82	13	12	3	110	0	0	0	55.3
42	FALHER RURAL	281	107	12	27	1	147	0	0	1	52.7
43	FALHER EAST	473	115	15	20	8	158	1	0	0	33.4
44	FALHER SOUTH WEST	460	148	17	15	8	188	1	0	0	40.9
45	DONNELLY	450	123	48	27	8	206	0	0	1	46.0
46	MCLENNAN EAST	448	93	35	32	11	171	1	0	0	38.2
47	MCLENNAN RURAL	528	100	31	27	9	167	1	0	0	31.6
48	WOKING	416	103	48	20	36	207	0	0	0	49.8
49	GUY	409	107	43	20	3	173	0	0	0	42.3
50	ADVANCE-SPIRIT RIVER		69	20	5	3	97	0	0	0	
51	ADVANCE-FALHER		114	21	18	6	159	0	0	0	

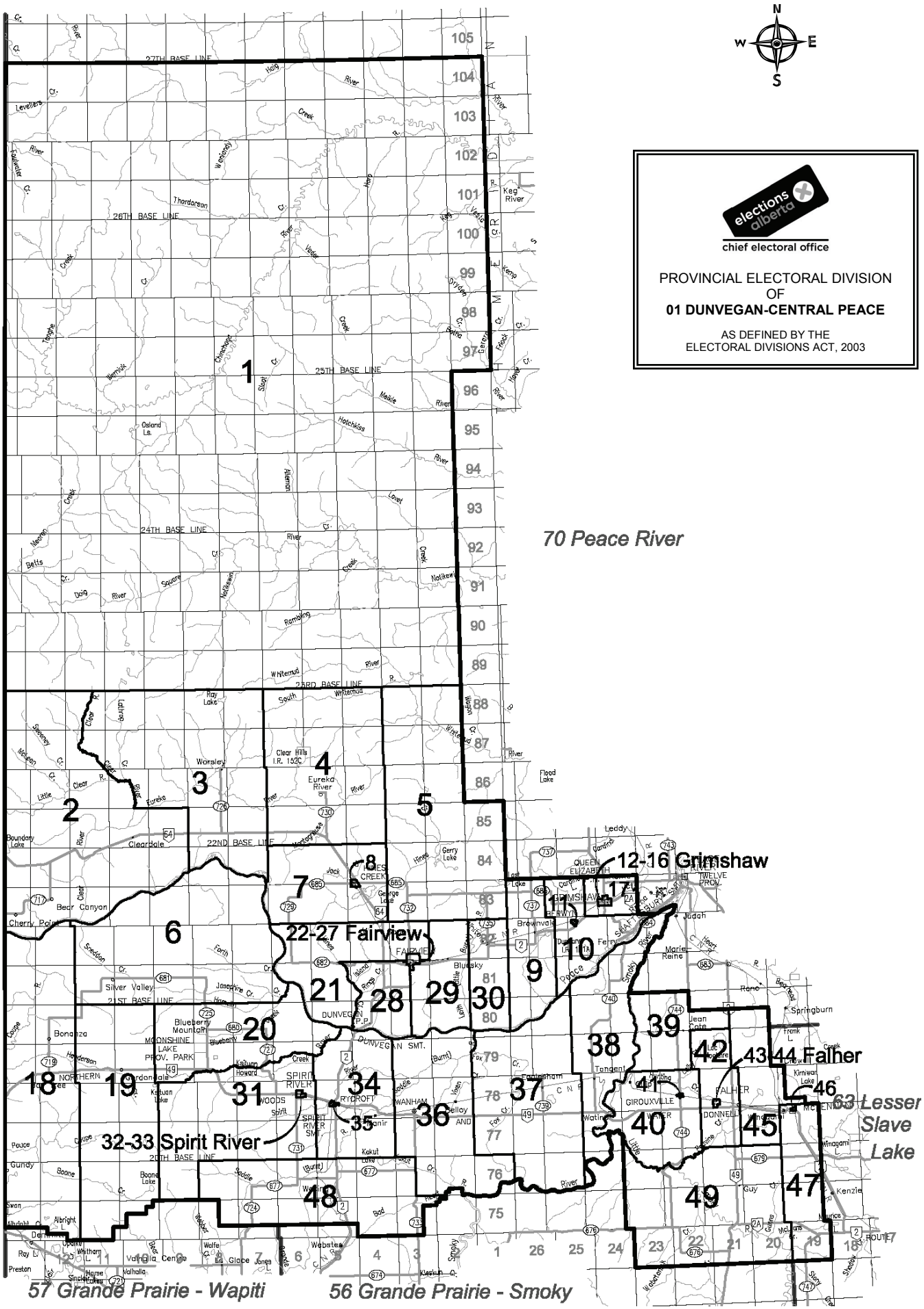
N
W
E
S
elections alberta
chief electoral office
PROVINCIAL ELECTORAL DIVISION
OF
01 DUNVEGAN-CENTRAL PEACE
AS DEFINED BY THE
ELECTORAL DIVISIONS ACT, 2003
70 Peace River
12-16 Grimshaw
22-27 Fairview
32-33 Spirit River
63 Lesser Slave Lake
Falher
57 Grande Prairie - Wapiti
56 Grande Prairie - Smoky

Electoral Division of Dunvegan-Central Peace
General Election Statement of Official Results - March 3, 2008

POLL NUMBER	NAME OF POLL	NAMES ON LIST	HECTOR GOUDREAU PC	DALE LUEKEN WAP	NATHAN MACKLIN NDP	BOB WOKEN LIB	V	S	D	R	% VOTER TURNOUT
52	ADVANCE-FAIRVIEW		125	62	32	10	229	0	0	0	
53	ADVANCE-GRIMSHAW		42	32	14	10	98	0	0	0	
54	MOBILE-BERWYN/FAIRVIEW/GRIMSHAW/HINES CREEK		68	30	10	6	114	1	2	0	
55	MOBILE-FALHER/MCLENNAN		83	13	10	3	109	1	7	0	
56	MOBILE-SPIRIT RIVER		38	11	9	3	61	1	0	1	
57	SPECIAL BALLOT		128	47	9	0	184	0	0	30	
	TOTAL	**16,497**	**4,147**	**2,339**	**1,202**	**288**	**7,976**	**13**	**10**	**36**	**48.6**

V=Valid Ballots **S=Spoiled Ballots** **D=Declined Ballots** **R=Rejected Ballots**

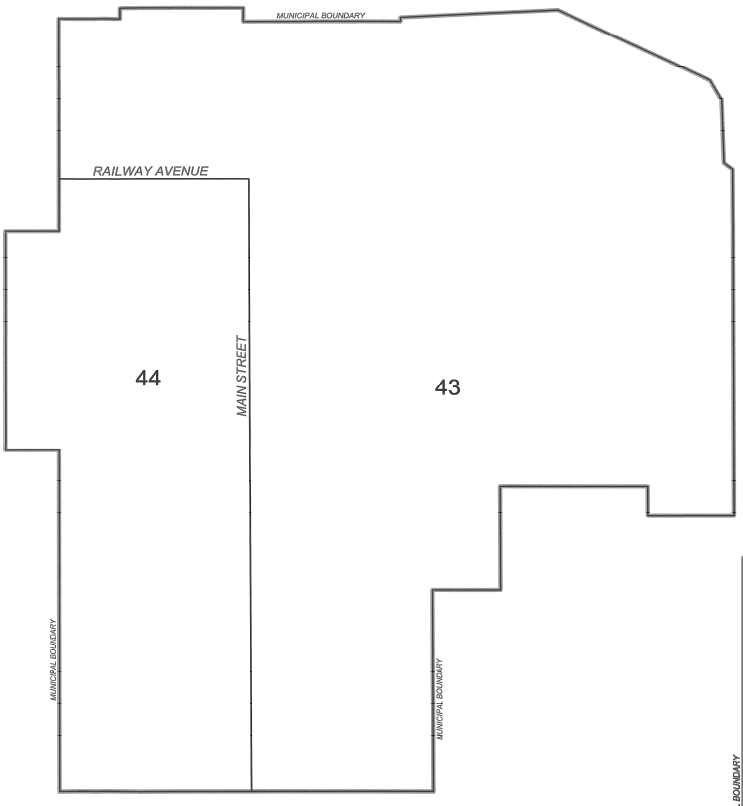

Town of Falher

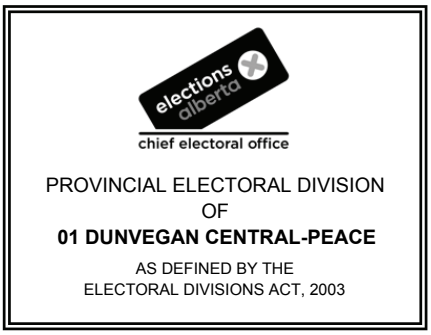

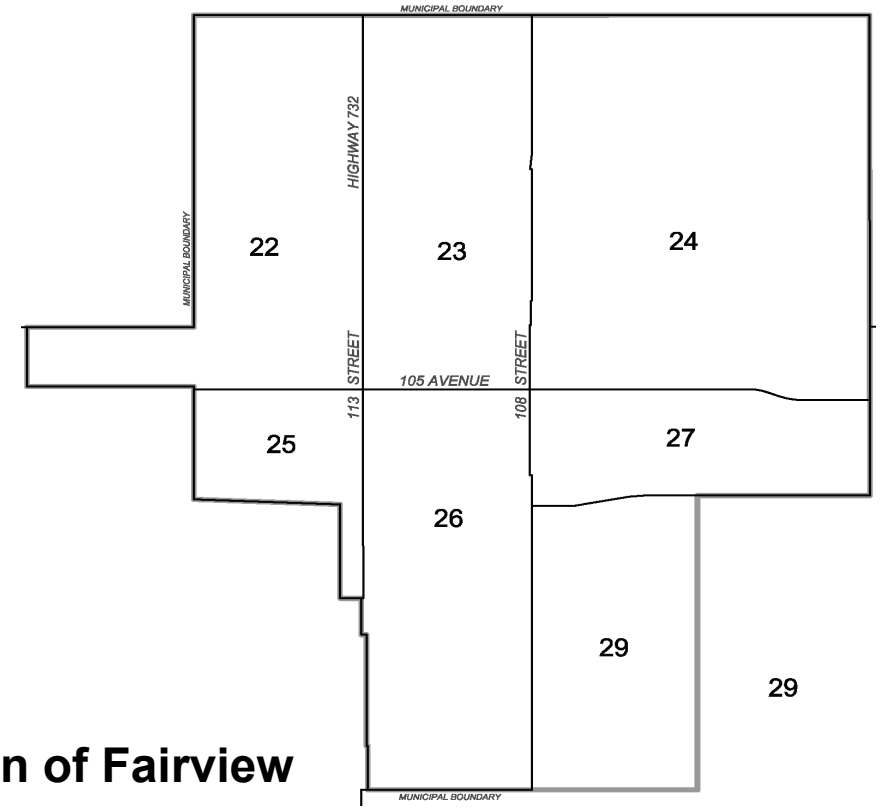

Town of Fairview

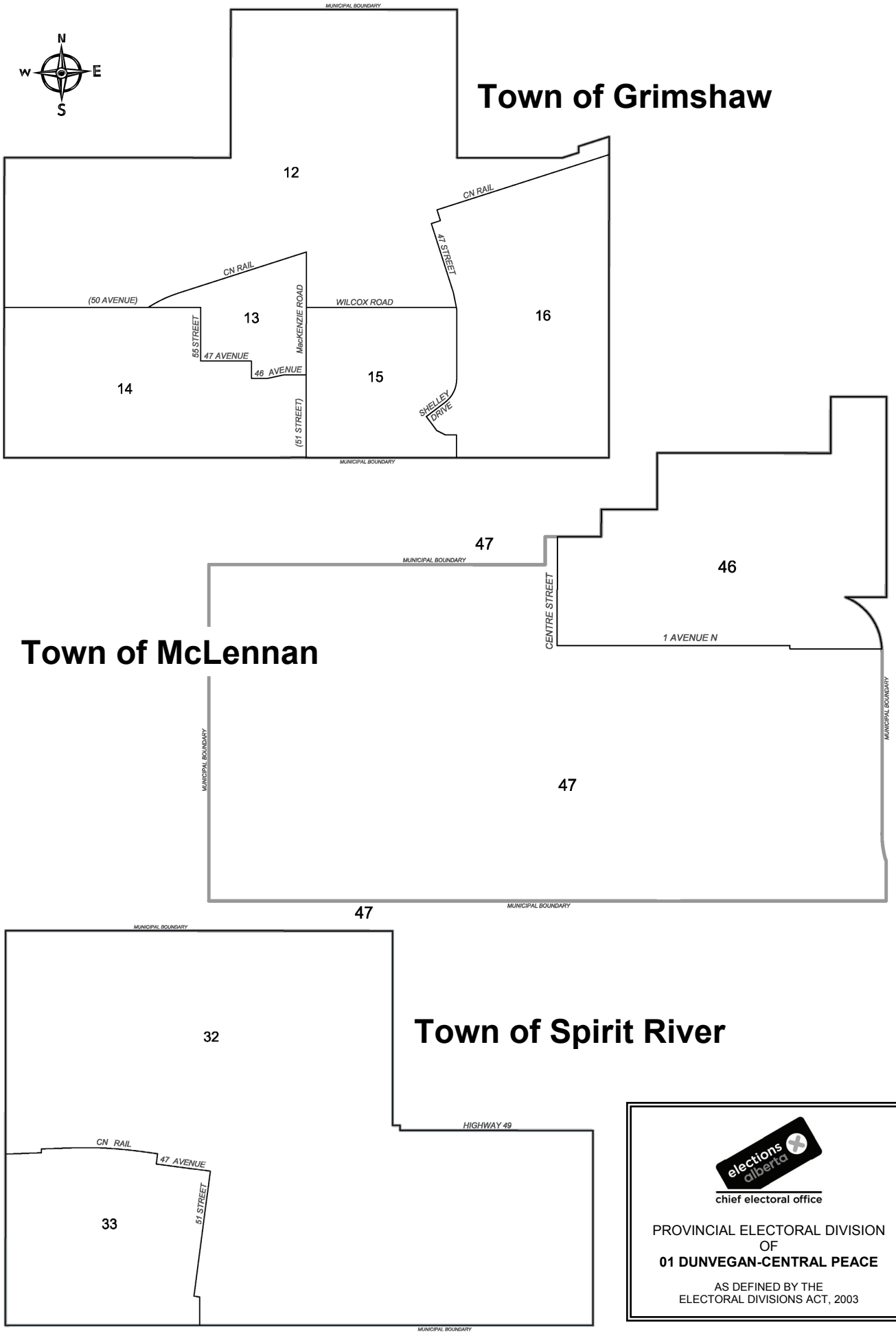

elections alberta
chief electoral office

PROVINCIAL ELECTORAL DIVISION
OF
01 DUNVEGAN-CENTRAL PEACE

AS DEFINED BY THE
ELECTORAL DIVISIONS ACT, 2003

Electoral Division of Calgary-Bow
General Election Statement of Official Results - March 3, 2008

POLL NUMBER	NAME OF POLL	NAMES ON LIST	ALANA DELONG PC	GREG FLANAGAN LIB	BARRY J. HOLIZKI WAP	TEALE PHELPS BONDAROFF NDP	LEN SKOWRONSKI SC	RANDY WEEKS AG	V	S	D	R	% VOTER TURNOUT
1	WESTGATE	502	76	82	13	5	1	10	187	0	0	0	37.3
2	WESTGATE	488	80	54	28	12	1	23	198	2	0	0	40.6
3	WESTGATE	484	125	76	29	7	3	20	260	1	0	0	53.7
4	WESTGATE	496	94	78	24	7	4	9	216	0	0	1	43.8
5	WESTGATE	388	66	66	10	6	2	10	160	0	0	0	41.2
6	WESTGATE	375	72	72	17	4	0	15	180	1	0	0	48.0
7	ROSSCARROCK	556	60	29	10	8	2	4	113	0	0	2	20.7
8	WILDWOOD	445	69	57	14	10	5	7	162	1	0	0	36.4
9	WILDWOOD	400	62	66	16	6	2	11	163	0	0	0	40.8
10	WILDWOOD	426	95	97	15	5	3	12	227	0	0	0	53.3
11	WILDWOOD	414	82	99	37	2	3	8	231	0	0	0	55.8
12	WILDWOOD	382	80	76	21	3	1	13	194	0	0	0	50.8
13	WILDWOOD	394	98	90	17	6	2	12	225	1	0	2	57.6
14	MONTGOMERY	431	73	71	8	8	0	6	166	1	0	0	38.5
15	MONTGOMERY	424	74	61	12	10	0	12	169	0	0	0	39.9
16	MONTGOMERY	431	60	75	14	7	0	10	166	0	0	0	38.5
17	EAST BOWNESS	602	58	42	13	13	1	13	140	0	0	1	23.4
18	EAST BOWNESS	423	79	83	18	8	2	15	205	0	0	0	48.5
19	EAST BOWNESS	502	86	44	7	16	0	15	168	0	0	0	33.5
20	EAST BOWNESS	605	56	52	14	9	1	10	142	0	0	1	23.6
21	EAST BOWNESS	473	41	37	6	7	2	7	100	1	0	0	21.1
22	WEST BOWNESS	526	79	80	12	7	2	16	196	0	0	1	37.5
23	WEST BOWNESS	515	88	62	18	13	0	14	195	0	0	0	37.9
24	WEST BOWNESS	674	64	69	15	17	2	18	185	2	0	0	27.4
25	WEST BOWNESS	747	34	45	6	12	2	12	111	0	0	0	14.9
26	WEST BOWNESS	462	100	52	7	7	4	8	178	0	0	0	38.5
27	WEST BOWNESS	499	125	47	14	8	1	8	203	0	0	0	40.7
28	WEST BOWNESS	628	64	35	12	10	1	22	144	1	0	0	22.9
29	WEST BOWNESS	461	85	52	16	11	0	17	181	0	0	1	39.5
30	WEST BOWNESS	475	95	44	15	7	0	9	170	0	0	0	35.8
31	WEST BOWNESS	488	83	36	21	11	2	10	163	0	0	0	33.4
32	WEST BOWNESS	550	72	48	14	12	0	6	152	0	0	0	27.6
33	WEST BOWNESS	476	95	45	11	7	1	7	166	0	0	1	35.1
34	WEST BOWNESS	431	84	62	8	5	1	11	171	0	0	1	39.9
35	SILVER SPRINGS	419	76	47	13	10	2	16	164	0	0	0	39.1
36	SILVER SPRINGS	501	87	89	17	6	4	15	218	1	0	0	43.5
37	SILVER SPRINGS	522	104	94	26	5	16	10	255	0	0	0	48.9
38	SILVER SPRINGS	514	90	94	20	5	2	22	233	0	0	2	45.7
39	SILVER SPRINGS	504	101	89	20	4	8	20	242	0	0	0	48.0
40	SILVER SPRINGS	500	107	101	14	11	1	18	252	1	1	0	50.6
41	SILVER SPRINGS	514	115	94	19	8	1	12	249	0	0	0	48.4
42	SILVER SPRINGS	462	101	92	20	3	3	9	228	3	0	0	49.4
43	SILVER SPRINGS	469	70	66	21	9	3	16	185	0	1	0	39.7
44	SILVER SPRINGS	482	77	92	24	4	0	15	212	0	0	0	44.0
45	SILVER SPRINGS	548	64	59	11	9	3	7	153	0	0	1	28.1
46	SILVER SPRINGS	487	90	101	26	6	4	13	240	0	0	0	49.3
47	SILVER SPRINGS	506	108	86	33	11	7	12	257	0	0	0	50.8
48	SILVER SPRINGS	506	97	56	29	4	16	24	226	0	0	2	45.1
49	SCENIC ACRES	502	69	72	21	7	1	16	186	0	0	0	37.1
50	SCENIC ACRES	555	102	89	25	4	0	15	235	1	0	0	42.3
51	SCENIC ACRES	525	111	108	36	2	3	10	270	1	0	0	51.4

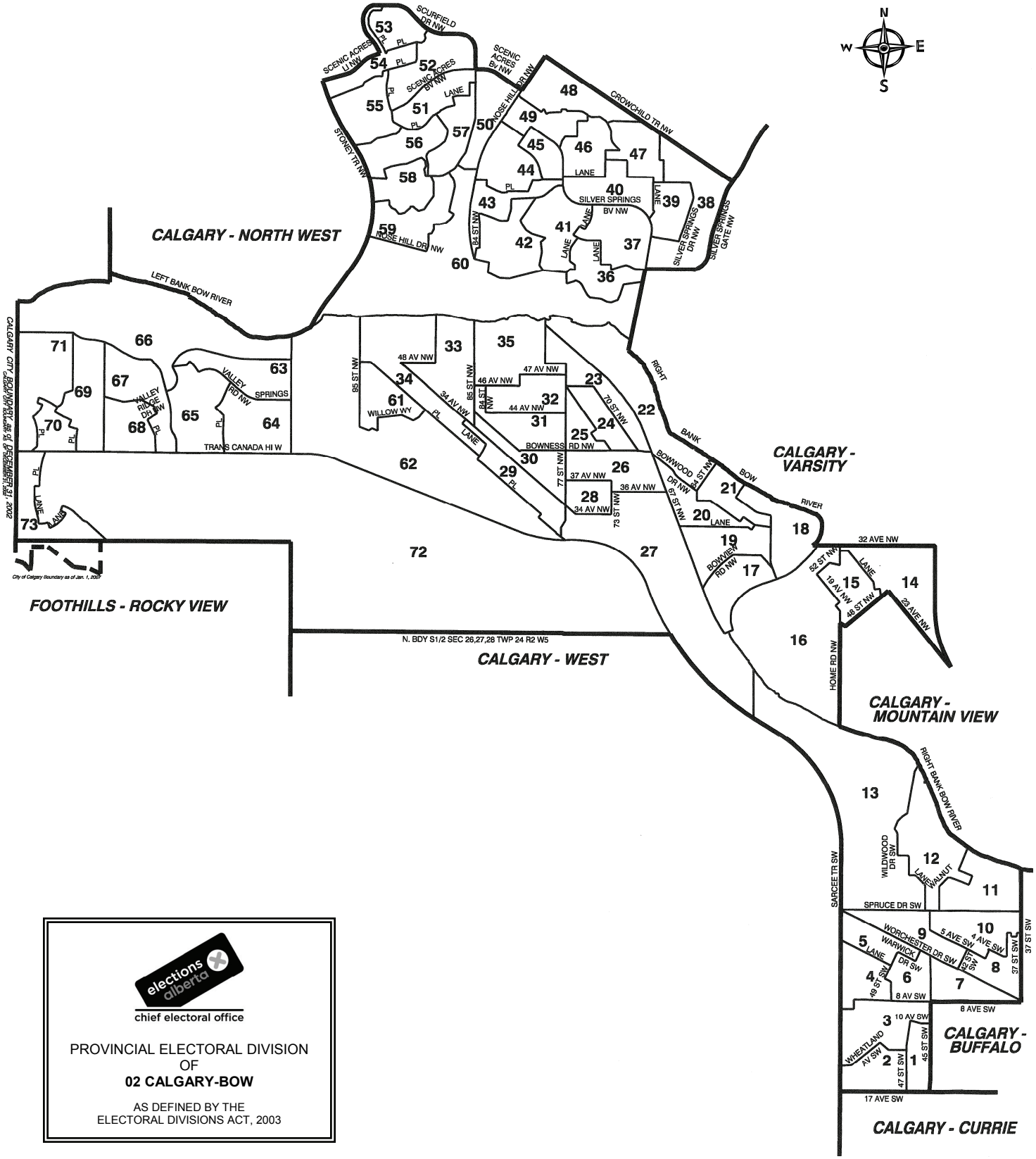

elections alberta
chief electoral office

PROVINCIAL ELECTORAL DIVISION
OF
02 CALGARY-BOW

AS DEFINED BY THE
ELECTORAL DIVISIONS ACT, 2003

Electoral Division of Calgary-Bow
General Election Statement of Official Results - March 3, 2008

POLL NUMBER	NAME OF POLL	NAMES ON LIST	ALANA DELONG PC	GREG FLANAGAN LIB	BARRY J. HOLIZKI WAP	TEALE PHELPS BONDAROFF NDP	LEN SKOWRONSKI SC	RANDY WEEKS AG	V	S	D	R	% VOTER TURNOUT
52	SCENIC ACRES	437	93	75	19	4	1	9	201	0	0	0	46.0
53	SCENIC ACRES	511	111	77	26	9	1	13	237	0	0	0	46.4
54	SCENIC ACRES	437	85	80	33	6	2	7	213	1	0	0	48.7
55	SCENIC ACRES	475	105	84	32	3	1	10	235	0	0	0	49.5
56	SCENIC ACRES	444	107	60	31	3	2	7	210	0	1	0	47.5
57	SCENIC ACRES	441	87	73	23	5	1	13	202	0	0	0	45.8
58	SCENIC ACRES	394	93	85	26	1	1	3	209	1	0	0	53.0
59	SCENIC ACRES	373	75	48	32	1	0	10	166	0	0	0	44.5
60	SCENIC ACRES	410	94	56	12	2	1	6	171	0	0	0	41.7
61	GREENWOOD	582	103	48	16	15	3	10	195	0	0	0	33.5
62	GREENWOOD/GREENBRIAR	552	122	37	12	7	3	14	195	0	0	1	35.5
63	VALLEY RIDGE	501	98	84	32	11	2	9	236	1	0	0	47.1
64	VALLEY RIDGE	509	90	53	26	1	0	9	179	0	0	1	35.4
65	VALLEY RIDGE	387	76	64	18	0	2	4	164	1	0	0	42.4
66	VALLEY RIDGE	349	84	41	15	0	0	3	143	0	0	0	41.0
67	VALLEY RIDGE	452	99	58	21	1	0	3	182	0	0	0	40.3
68	VALLEY RIDGE	487	74	28	8	5	1	4	120	0	0	0	24.6
69	VALLEY RIDGE	384	87	43	12	2	0	5	149	0	0	0	38.8
70	CRESTMONT	378	61	46	10	4	2	4	127	1	0	0	33.6
71	VALLEY RIDGE	554	63	88	15	2	3	11	182	1	0	0	32.9
72	CRESTMONT	543	95	81	30	2	1	8	217	0	0	0	40.0
73	CRESTMONT	256	45	53	10	1	4	4	117	0	0	0	45.7
74	ADVANCE		281	190	55	18	8	18	570	1	0	0	
75	MOBILE-BOW BRIDGE/BOW CREST		43	20	4	1	4	3	75	0	0	2	
76	MOBILE-BOW CTR PLACE/VALLEY RIDGE		79	28	9	4	3	3	126	3	0	3	
77	SPECIAL BALLOT		114	60	11	5	0	5	195	0	4	6	
	TOTAL	**34,945**	**6,687**	**5,173**	**1,425**	**507**	**171**	**845**	**14,808**	**28**	**7**	**29**	**42.5**

V=Valid Ballots **S=Spoiled Ballots** **D=Declined Ballots** **R=Rejected Ballots**

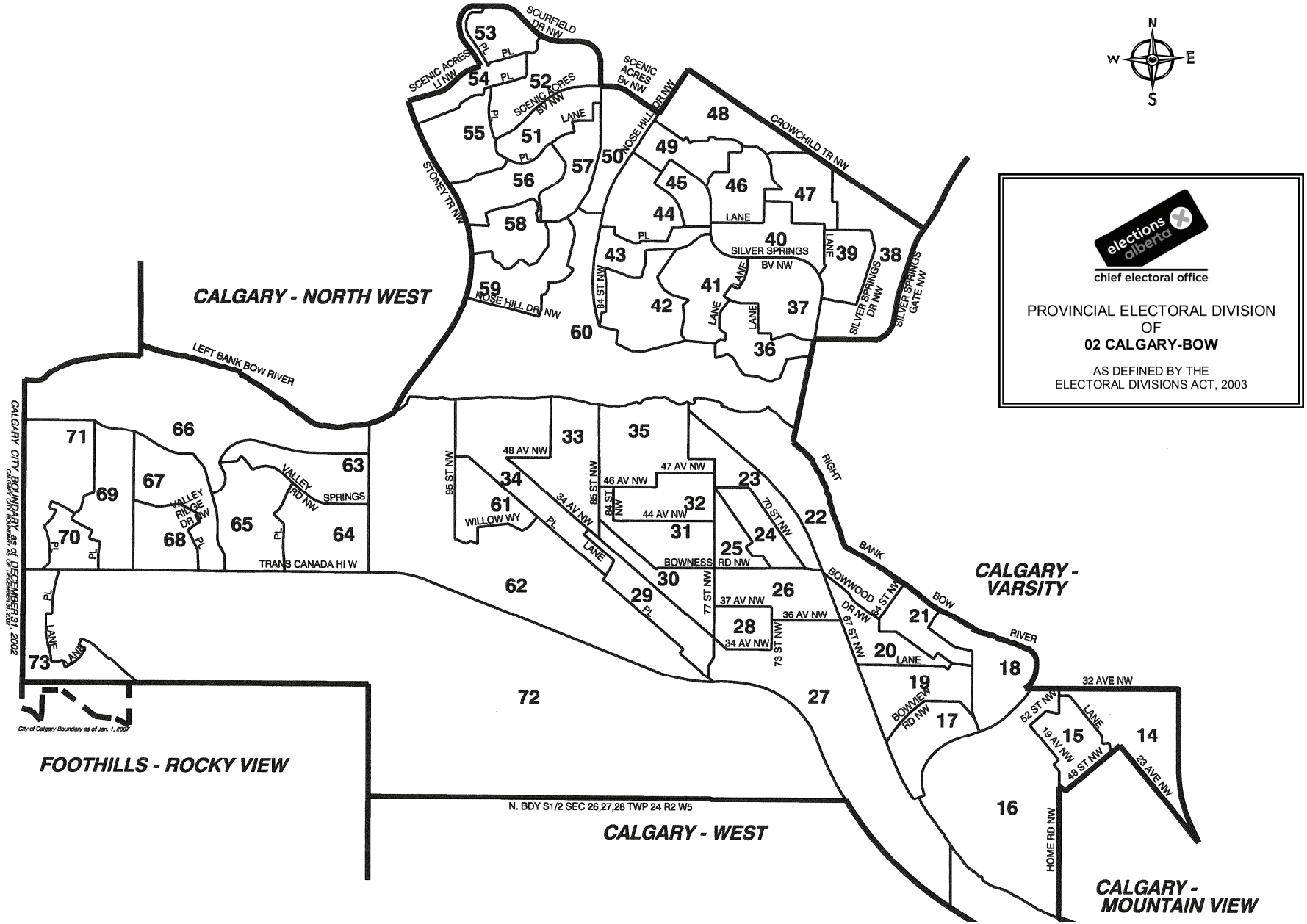
PROVINCIAL ELECTORAL DIVISION
OF
02 CALGARY-BOW
AS DEFINED BY THE
ELECTORAL DIVISIONS ACT, 2003
chief electoral office
CALGARY - NORTH WEST
CALGARY - VARSITY
CALGARY - WEST
CALGARY - MOUNTAIN VIEW
FOOTHILLS - ROCKY VIEW
CALGARY CITY BOUNDARY AS OF DECEMBER 31, 2002
City of Calgary Boundary as of Jan. 1, 2007
N. BDY S1/2 SEC 26,27,28 TWP 24 R2 W5
LEFT BANK BOW RIVER
RIGHT BANK BOW RIVER
SCURFIELD DR NW
SCENIC ACRES LI NW
SCENIC ACRES BV NW
NOSE HILL DR NW
CROWCHILD TR NW
STONEY TR NW
SILVER SPRINGS BV NW
SILVER SPRINGS DR NW
SILVER SPRINGS GATE NW
84 ST NW
85 ST NW
48 AV NW
47 AV NW
46 AV NW
44 AV NW
34 AV NW
WILLOW WY
BOWNESS RD NW
70 ST NW
77 ST NW
37 AV NW
36 AV NW
34 AV NW
73 ST NW
67 ST NW
BOWWOOD DR NW
BOWVIEW RD NW
32 AVE NW
52 ST NW
19 AV NW
48 ST NW
23 AVE NW
HOME RD NW
VALLEY RIDGE DR NW
VALLEY RD NW
SPRINGS
TRANS CANADA HI W
LANE
PL

Electoral Division of Calgary-Buffalo
General Election Statement of Official Results - March 3, 2008

POLL NUMBER	NAME OF POLL	NAMES ON LIST	SEAN CHU PC	ANTONI (TONY) GROCHOWSKI SC	KENT HEHR LIB	ROBERT LAWRENCE NDP	STEPHEN RICKETTS AG	V	S	D	R	% VOTER TURNOUT
1	ROSSCARROCK SOUTH	469	40	4	56	7	7	114	0	0	2	24.7
2	ST. MICHAEL'S	508	74	3	41	10	12	140	1	0	0	27.6
3	WESTBROOK	689	70	1	68	9	9	157	2	0	2	23.1
4	ROSSCARROCK	404	35	5	47	6	12	105	1	0	0	26.0
5/6	WESTGATE/SPRUCE CLIFF	530	88	5	81	11	9	194	0	0	2	37.0
7	SPRUCE CLIFF NORTH	465	86	5	76	1	11	179	0	2	0	38.9
8	SPRUCE CLIFF EAST	616	61	4	81	2	9	157	0	0	0	25.5
9	COPPERWOOD	359	51	2	42	0	6	101	0	0	1	28.4
10	SHAGANAPPI WEST	536	51	4	64	2	11	132	2	0	1	24.8
11	SHAGANAPPI	536	68	3	70	8	11	160	0	0	0	29.9
12	SHAGANAPPI EAST	540	105	2	108	3	9	227	0	0	1	42.2
13	SCARBORO	462	89	5	108	4	9	215	0	0	1	46.8
14	SUNALTA WEST	502	23	1	58	5	10	97	1	0	0	19.3
15	SUNALTA	429	34	2	49	6	17	108	1	0	2	25.6
16	SCARBORO EAST	516	51	3	103	10	11	178	0	0	0	34.5
17	SACRED HEART	686	42	1	77	20	26	166	1	0	0	24.2
18	SUNALTA CENTRAL	382	17	2	67	11	13	110	1	0	0	28.8
19	SUNALTA EAST	509	32	0	55	9	13	109	3	0	2	21.8
20	SUNALTA PLACE	596	15	0	64	3	4	86	7	0	0	14.4
21	HUNTSMAN	522	12	0	66	3	10	91	3	0	0	17.4
22	TRIALTA	452	30	1	70	2	1	104	1	0	0	23.0
23	WELLINGTON	555	38	0	83	6	5	132	3	0	1	24.0
24	ROYAL VIEW	608	23	1	70	5	10	109	0	0	0	17.9
25	ST. STEPHEN'S	602	31	0	86	10	11	138	0	0	1	23.1
26	CAMELOT	653	43	2	127	8	8	188	0	0	0	28.8
27	CONNAUGHT	797	43	4	92	8	19	166	1	0	1	21.0
28	RUNDLE COLLEGE	598	44	2	104	5	11	166	1	0	1	27.9
29	DORCHESTER SQUARE	491	40	1	91	10	10	152	0	0	0	31.0
30	GRACE	465	33	0	52	4	15	104	2	0	0	22.4
31	SKYGATE	601	24	0	59	4	6	93	2	0	0	15.5
32	MOUNT ROYAL VILLAGE	707	42	1	86	5	20	154	1	0	0	21.8
33	WESLEY	472	29	0	63	0	4	96	0	0	0	20.3
34	HULL ESTATES	553	40	4	71	5	4	124	2	0	0	22.4
35	LOUGHHEED HOUSE	525	20	2	45	3	8	78	0	0	1	15.0
36	EVERGREEN	587	47	3	82	10	12	154	3	0	0	26.2
37	AURORA	499	33	4	51	6	11	105	2	0	0	21.0
38	ST. PAUL'S	550	26	1	57	1	12	97	2	0	1	17.8
39	MEMORIAL PARK	712	39	3	108	12	15	177	1	0	3	25.3
40	COLONEL BELCHER	558	49	2	99	3	6	159	3	0	0	28.5
41	TRANSALTA	723	30	2	50	6	8	96	0	1	0	13.4
42	HAULTAIN	531	38	1	55	9	5	108	0	0	0	20.3
43	ASHBURY	709	41	1	99	8	11	160	0	0	0	22.6
44	BROMLEY SQUARE	286	4	1	18	0	2	25	0	0	0	8.7
45	VICTORIA PARK	454	14	0	29	1	5	49	0	1	0	11.0
46	MURDOCK & KING	645	70	4	39	1	0	114	13	0	1	17.8
47	EAST VILLAGE	432	40	0	44	6	6	96	0	0	0	22.2
48A	HARRY HAY'S	565	53	8	59	9	7	136	3	0	1	24.2
48B	HARRY HAY'S	471	32	2	28	4	6	72	1	0	0	15.3
49	OLYMPIC PLAZA	561	91	3	43	9	9	155	5	0	2	28.0
50A	CENTRAL	890	40	1	14	3	2	60	0	0	2	7.0
50B	CENTRAL	538	123	0	17	3	4	147	2	0	5	28.3
51	CHINESE CULTURAL CENTRE	407	131	2	15	2	4	154	1	0	8	39.8
52	EAU CLAIRE	387	62	3	25	0	4	94	1	0	0	24.3
53/54	PRINCETON/PRINCE'S CROSSING	460	54	2	45	2	10	113	1	0	0	24.6

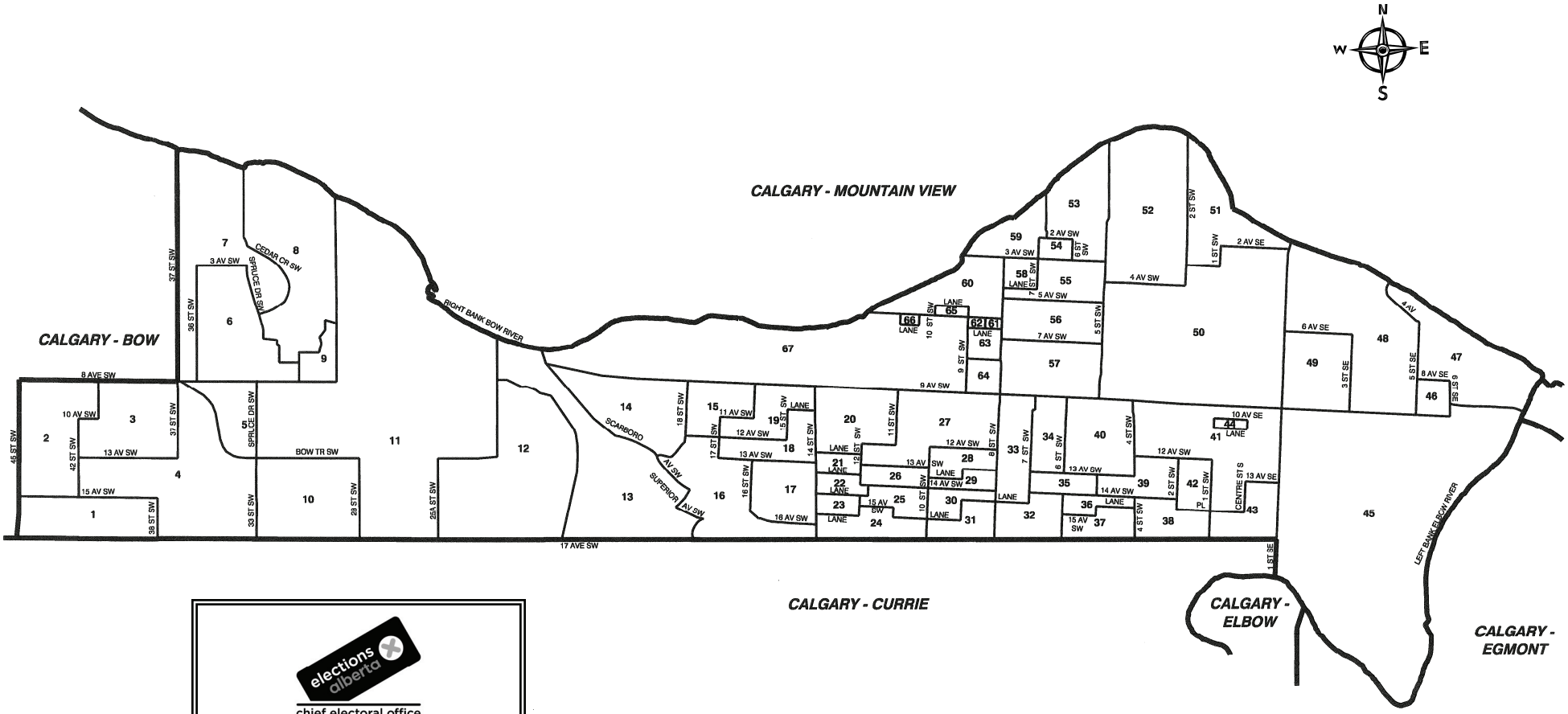

elections alberta
chief electoral office

PROVINCIAL ELECTORAL DIVISION
OF
03 CALGARY-BUFFALO

AS DEFINED BY THE
ELECTORAL DIVISIONS ACT, 2003

Electoral Division of Calgary-Buffalo
General Election Statement of Official Results - March 3, 2008

POLL NUMBER	NAME OF POLL	NAMES ON LIST	SEAN CHU PC	ANTONI (TONY) GROCHOWSKI SC	KENT HEHR LIB	ROBERT LAWRENCE NDP	STEPHEN RICKETTS AG	V	S	D	R	% VOTER TURNOUT
55	MCDOUGAL CENTRE	573	47	1	67	6	5	126	0	0	0	22.0
56/57	BOLEN/ELVEDEN	568	21	2	41	9	2	75	0	0	0	13.2
58	LIVINGSTON	445	25	2	42	5	3	77	0	1	0	17.5
59	TRINITY	494	59	4	38	0	7	108	0	0	0	21.9
60	MARQUIS	604	73	2	118	3	4	200	10	0	0	33.1
61	PLACE CONCORDE EAST	553	14	1	24	1	3	43	0	0	0	7.8
62	PLACE CONCORDE WEST	276	14	1	23	3	1	42	0	0	0	15.2
63	EIGHTH & EIGHTH	572	30	3	47	10	10	100	0	0	0	17.5
64	CONTINENTAL	534	22	1	46	6	1	76	0	0	0	14.2
65/66	TWIN TOWERS/DISCOVERY POINTE	478	62	3	60	5	6	136	0	0	2	28.9
67	MEWATA	715	99	3	108	5	15	230	2	0	0	32.2
68	ADVANCE		353	17	370	23	48	811	16	0	0	
69	MOBILE-EAU CLAIRE/GRACE'S		105	2	42	5	6	160	7	0	1	
70	MOBILE-ALEX WALKER/CEDARS VILLA		68	2	42	2	4	118	6	0	0	
71	SPECIAL BALLOT		113	1	58	4	6	182	0	0	53	
	TOTAL	**35,112**	**3,646**	**158**	**4,583**	**387**	**611**	**9,385**	**115**	**5**	**98**	**27.0**

V=Valid Ballots **S=Spoiled Ballots** **D=Declined Ballots** **R=Rejected Ballots**

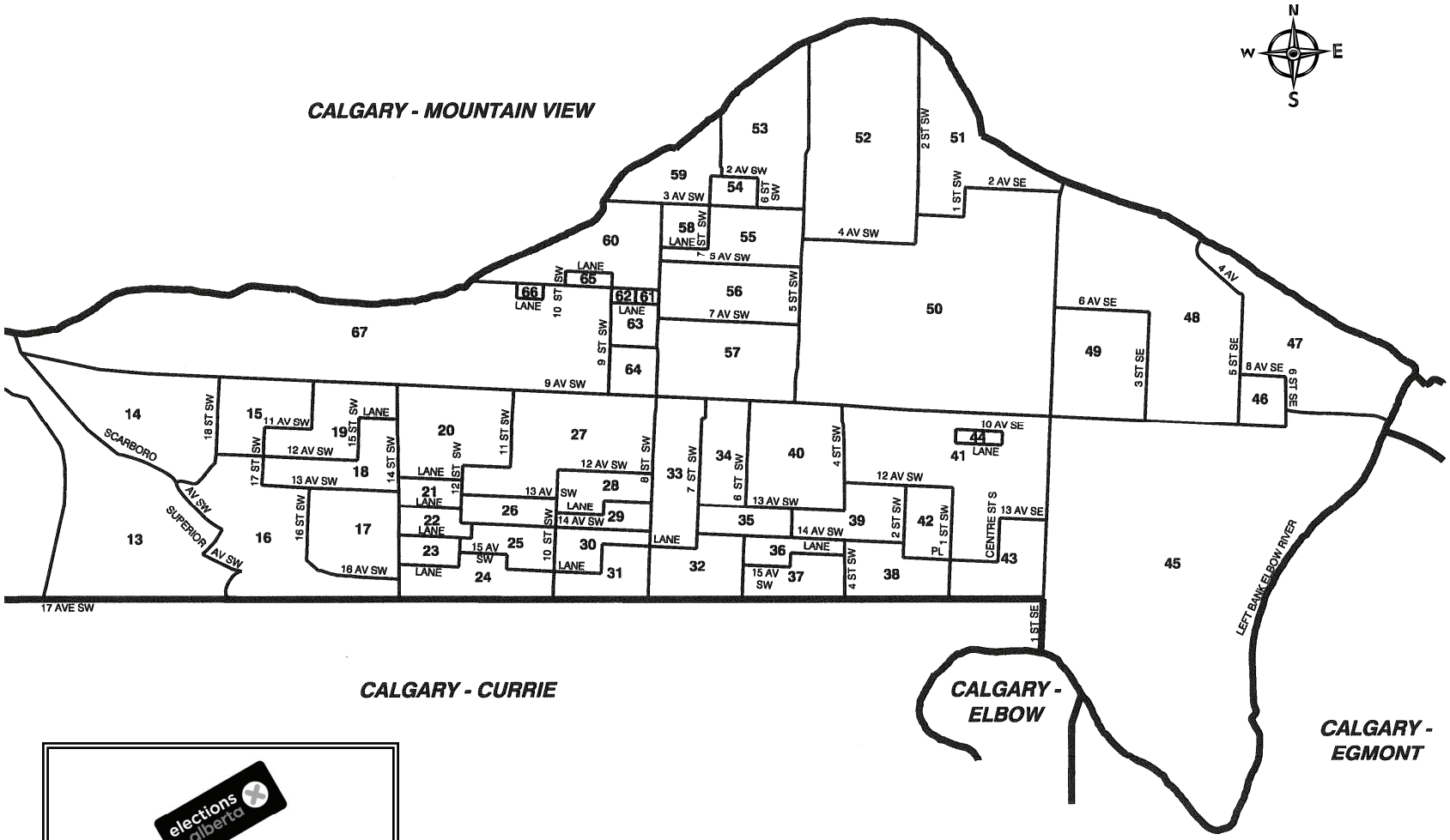

elections alberta
chief electoral office

PROVINCIAL ELECTORAL DIVISION
OF
03 CALGARY-BUFFALO

AS DEFINED BY THE
ELECTORAL DIVISIONS ACT, 2003

Electoral Division of Calgary-Cross
General Election Statement of Official Results - March 3, 2008

POLL NUMBER	NAME OF POLL	NAMES ON LIST	YVONNE FRITZ PC	SHELINA N. HASSANALI NDP	GORDON HUTH WAP	RON I. REINHOLD LIB	SUSAN STRATTON AG	V	S	D	R	% VOTER TURNOUT
1	WHITEHORN-1	346	54	8	6	19	3	90	0	0	1	26.3
2	WHITEHORN-2	369	40	7	14	23	4	88	1	0	0	23.8
3	WHITEHORN-3	503	61	5	8	46	13	133	0	0	0	26.4
4	WHITEHORN-4	265	25	8	2	20	2	57	1	0	0	21.5
5	WHITEHORN-5	319	33	1	5	33	2	74	0	0	0	23.2
6	WHITEHORN-6	370	37	8	4	10	3	62	0	0	0	16.8
7	WHITEHORN-7	485	31	15	9	32	6	93	1	0	0	19.2
8	WHITEHORN-8	516	28	29	5	12	2	76	0	1	2	15.3
9	WHITEHORN-9	534	62	12	7	26	5	112	2	0	0	21.0
10	WHITEHORN-10	439	38	9	6	26	4	83	1	0	0	18.9
11	WHITEHORN-11	440	38	11	4	21	10	84	0	0	1	19.3
12	WHITEHORN-12	563	75	4	21	34	2	136	1	0	0	24.2
13	WHITEHORN-13	486	82	9	8	39	7	145	0	0	0	29.8
14	WHITEHORN-14	493	85	9	3	30	4	131	0	0	0	26.6
15	WHITEHORN-15	518	91	2	8	25	5	131	0	0	1	25.5
16	WHITEHORN-16	421	53	1	14	24	4	96	1	0	0	22.8
17	WHITEHORN-17	422	50	7	5	34	5	101	1	0	0	23.9
18	WHITEHORN-18	503	31	6	3	24	6	70	0	0	0	13.9
19	TEMPLE-19	469	58	6	18	14	4	100	0	0	1	21.5
20	TEMPLE-20	545	92	6	16	23	8	145	0	0	0	26.6
21	TEMPLE-21	490	85	4	9	47	6	151	0	0	0	30.8
22	TEMPLE-22	443	70	5	7	24	5	111	0	0	0	25.1
23	PINERIDGE-23	460	36	5	9	14	4	68	0	0	0	14.8
24	PINERIDGE-24	468	66	3	3	28	6	106	1	0	0	22.6
25	PINERIDGE-25	672	36	13	5	42	5	101	1	0	0	15.0
26	PINERIDGE-26	486	69	8	10	20	10	117	0	0	0	24.1
27	PINERIDGE-27	473	72	3	10	25	6	116	0	0	0	24.5
28	PINERIDGE-28	463	41	2	5	9	5	62	0	0	0	13.4
29	PINERIDGE-29	548	85	6	14	27	15	147	0	0	1	27.0
30	TEMPLE-30	531	103	8	20	19	11	161	0	0	1	30.5
31	TEMPLE-31	446	47	10	10	26	12	105	0	0	0	23.5
32	TEMPLE-32	493	73	7	8	36	9	133	0	0	0	27.0
33	TEMPLE-33	441	56	4	10	25	14	109	0	0	0	24.7
34	TEMPLE-34	531	96	7	16	29	10	158	0	0	0	29.8
35	TEMPLE-35	617	99	12	11	25	10	157	0	0	0	25.4
36	TEMPLE-36	400	25	8	12	23	9	77	0	0	0	19.3
37	TEMPLE-37	450	44	14	9	29	7	103	0	0	0	22.9
38	TEMPLE-38	516	83	5	26	32	9	155	0	0	0	30.0
39	PINERIDGE-39	485	56	6	10	21	12	105	0	0	0	21.6
40	PINERIDGE-40	462	52	7	3	30	9	101	2	0	0	21.9
41	PINERIDGE-41	365	39	9	9	23	4	84	0	0	0	23.0
42	PINERIDGE-42	446	33	0	4	19	3	59	0	0	0	13.2
43	PINERIDGE-43	537	127	10	17	27	13	194	0	0	0	36.1
44	PINERIDGE-44	581	115	10	32	28	12	197	0	0	0	33.9
45	PINERIDGE-45	516	59	0	5	16	1	81	0	0	0	15.7
46	PINERIDGE-46	487	37	11	11	13	5	77	1	0	0	15.8
47	TEMPLE-47	593	104	14	19	39	21	197	0	0	1	33.4
48	TEMPLE-48	512	72	5	10	51	11	149	0	1	2	29.7
49	TEMPLE-49	522	63	10	19	20	8	120	0	0	1	23.2
50	MONTEREY-50	716	48	4	5	14	0	71	0	0	1	10.1
51	MONTEREY-51	530	59	4	2	25	2	92	0	0	0	17.4
52	MONTEREY-52	392	37	3	3	24	4	71	0	0	0	18.1
53	MONTEREY-53	596	48	10	8	31	4	101	1	0	0	16.9
54	MONTEREY-54	520	240	5	15	20	4	284	0	0	0	54.6

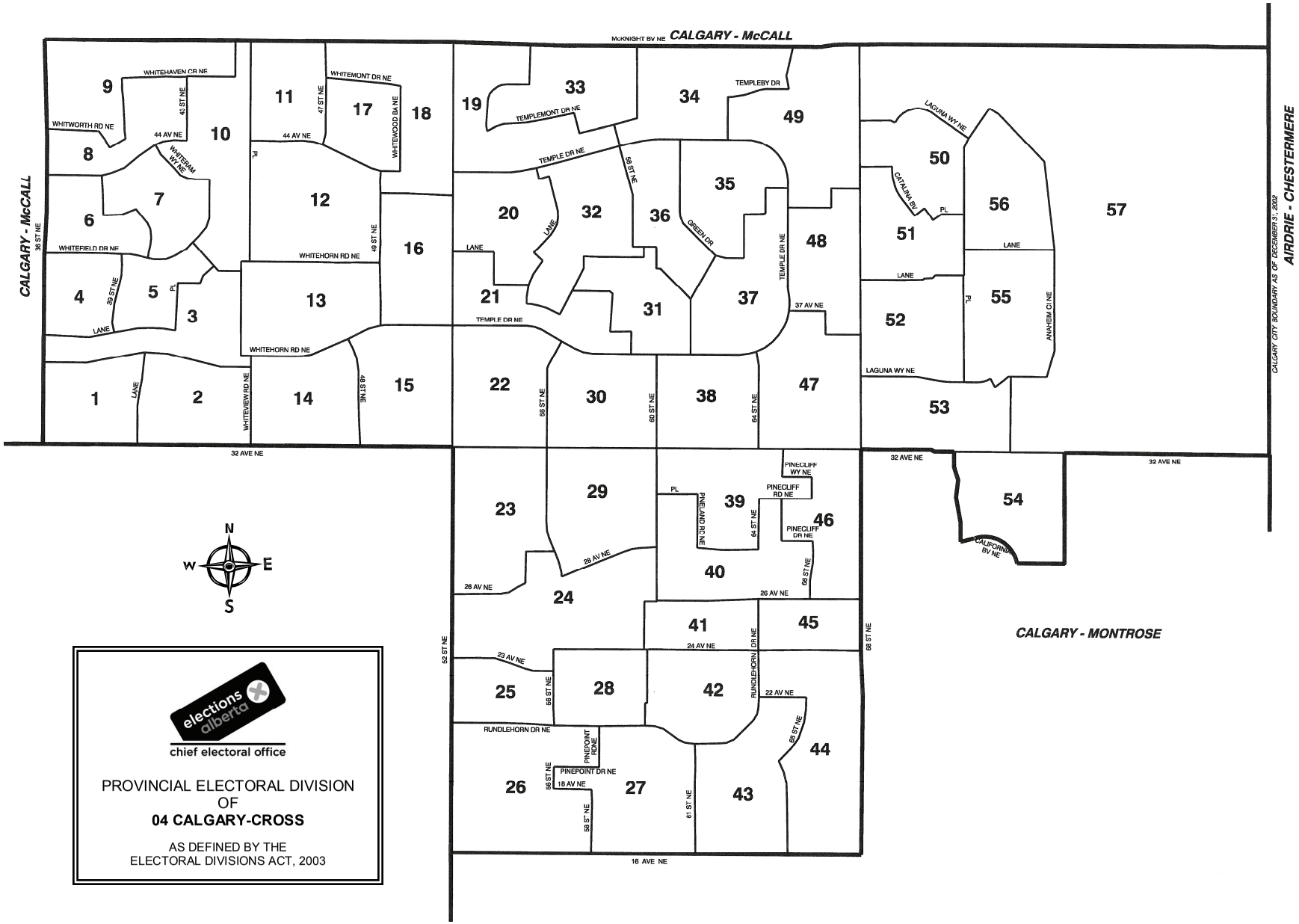
CALGARY - McCALL
CALGARY - McCALL
AIRDRIE - CHESTERMERE
CALGARY - MONTROSE
CALGARY CITY BOUNDARY AS OF DECEMBER 31, 2002
McKNIGHT BV NE
32 AVE NE
16 AVE NE
36 ST NE
52 ST NE
68 ST NE
WHITEHAVEN CR NE
WHITWORTH RD NE
WHITEFIELD DR NE
WHITEHORN RD NE
WHITEMONT DR NE
WHITEWOOD BA NE
TEMPLEMONT DR NE
TEMPLEBY DR
TEMPLE DR NE
GREEN DR
LAGUNA WY NE
CATALINA BV
ANAHEIM CI NE
CALIFORNIA BV NE
PINECLIFF WY NE
PINECLIFF RD NE
PINECLIFF DR NE
PINELAND RC NE
RUNDLEHORN DR NE
PINEPOINT DR NE
44 AV NE
37 AV NE
28 AV NE
26 AV NE
24 AV NE
23 AV NE
22 AV NE
18 AV NE
LANE
PL
N
W
E
S
elections alberta
chief electoral office
PROVINCIAL ELECTORAL DIVISION
OF
04 CALGARY-CROSS
AS DEFINED BY THE
ELECTORAL DIVISIONS ACT, 2003

Electoral Division of Calgary-Cross
General Election Statement of Official Results - March 3, 2008

POLL NUMBER	NAME OF POLL	NAMES ON LIST	YVONNE FRITZ PC	SHELINA N. HASSANALI NDP	GORDON HUTH WAP	RON I. REINHOLD LIB	SUSAN STRATTON AG	V	S	D	R	% VOTER TURNOUT
55	MONTEREY-55	683	55	7	5	24	2	93	0	0	0	13.6
56	MONTEREY-56	546	34	9	5	20	5	73	0	0	0	13.4
57	MONTEREY-57	265	30	2	1	7	1	41	0	0	0	15.5
58	ADVANCE		262	46	47	81	15	451	1	0	1	
59	MOBILE-LEGACY ESTATES/MONTEREY		73	10	6	13	3	105	0	0	1	
60	MOBILE-GILCHRIST/WHITEHORN		62	6	6	17	3	94	0	0	1	
61	SPECIAL BALLOT		49	1	3	9	1	63	0	0	0	
	TOTAL	**27,688**	**4,004**	**476**	**605**	**1,567**	**395**	**7,047**	**16**	**2**	**16**	**25.5**

V=Valid Ballots **S=Spoiled Ballots** **D=Declined Ballots** **R=Rejected Ballots**

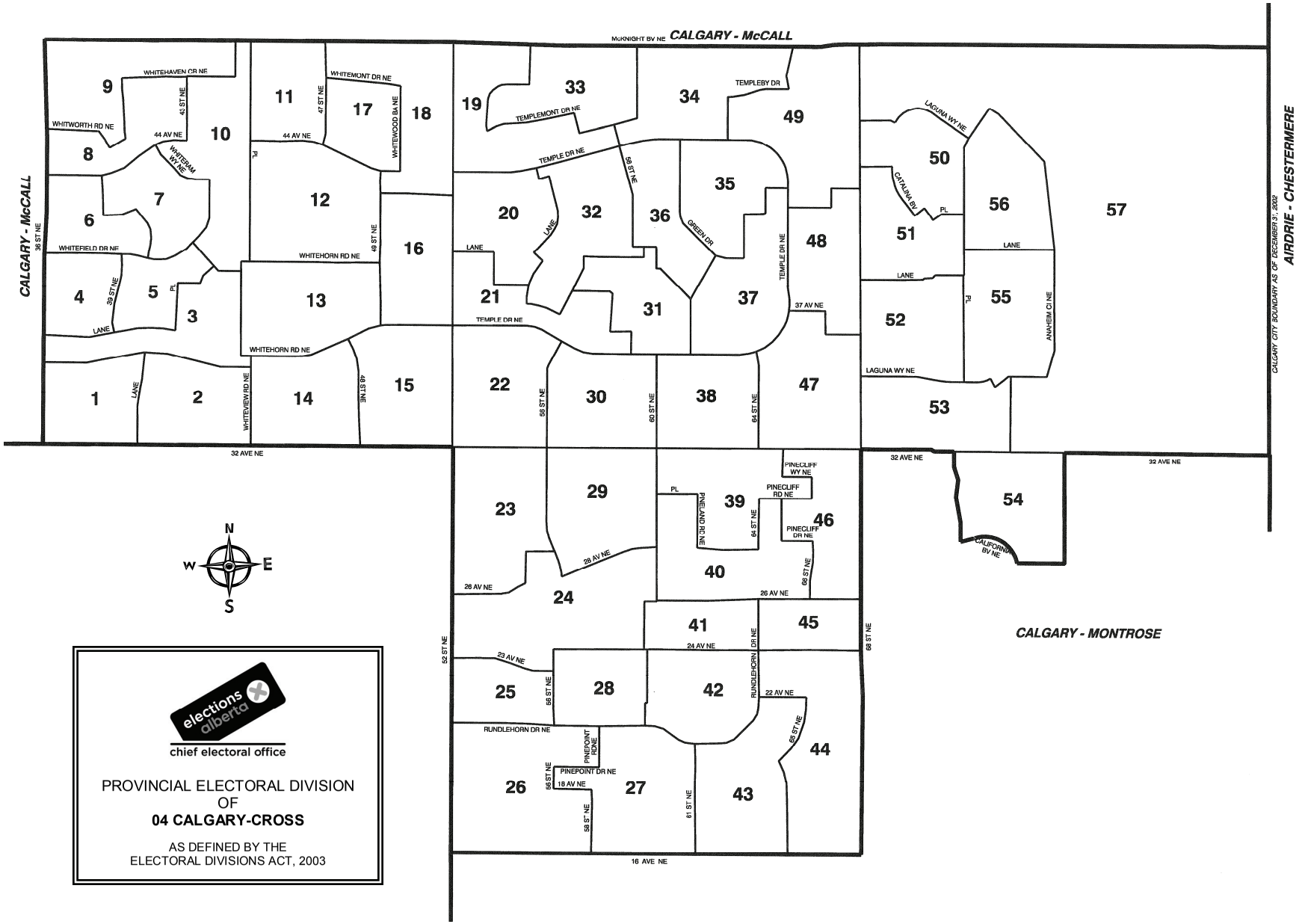
CALGARY - McCALL
McKNIGHT BV NE
CALGARY - McCALL
AIRDRIE - CHESTERMERE
CALGARY CITY BOUNDARY AS OF DECEMBER 31, 2002
CALGARY - MONTROSE
WHITEHAVEN CR NE
WHITWORTH RD NE
44 AV NE
WHITEBAM WY NE
WHITEFIELD DR NE
WHITEMONT DR NE
WHITEWOOD BA NE
WHITEHORN RD NE
WHITEVIEW RD NE
32 AVE NE
TEMPLEMONT DR NE
TEMPLEBY DR
TEMPLE DR NE
GREEN DR
LAGUNA WY NE
CATALINA BV
ANAHEIM CI NE
37 AV NE
PINECLIFF WY NE
PINECLIFF RD NE
PINECLIFF DR NE
PINELAND RC NE
CALIFORNIA BV NE
28 AV NE
26 AV NE
24 AV NE
23 AV NE
22 AV NE
RUNDLEHORN DR NE
PINEPOINT RD NE
PINEPOINT DR NE
18 AV NE
16 AVE NE
36 ST NE
39 ST NE
43 ST NE
44 ST NE
47 ST NE
48 ST NE
49 ST NE
52 ST NE
55 ST NE
56 ST NE
58 ST NE
59 ST NE
60 ST NE
61 ST NE
62 ST NE
64 ST NE
65 ST NE
66 ST NE
68 ST NE
LANE
PL
N
W
E
S
elections alberta
chief electoral office
PROVINCIAL ELECTORAL DIVISION
OF
04 CALGARY-CROSS
AS DEFINED BY THE
ELECTORAL DIVISIONS ACT, 2003

Electoral Division of Calgary-Currie
General Election Statement of Official Results - March 3, 2008

POLL NUMBER	NAME OF POLL	NAMES ON LIST	ARTHUR KENT PC	GRAHAM MACKENZIE AG	KENNETH J.P. MAZEROLL WAP	MARC POWER NDP	DAVE TAYLOR LIB	V	S	D	R	% VOTER TURNOUT
1	GLENMEADOWS WEST	372	119	7	6	0	54	186	0	0	0	50.0
2	GLENMEADOWS EAST	447	109	8	10	3	89	219	0	0	0	49.0
3	GLENDALE NORTH	533	119	6	10	18	75	228	0	0	1	43.0
4	GLENDALE SOUTH	482	117	13	18	11	73	232	0	0	0	48.1
5	GLENDALE EAST	408	81	10	6	6	76	179	0	0	0	43.9
6	KILLARNEY NORTHWEST	519	50	9	5	7	72	143	0	0	0	27.6
7	KILLARNEY CENTRE NW	529	78	10	7	5	61	161	0	0	3	31.0
8	KILLARNEY NORTH	617	57	10	18	7	81	173	1	0	2	28.4
9	KILLARNEY CENTRE NE	419	44	11	5	7	79	146	0	0	0	34.8
10	KILLARNEY NORTHEAST	464	43	11	7	9	67	137	0	0	0	29.5
11	KILLARNEY EAST	590	73	15	11	6	98	203	0	0	0	34.4
12	KILLARNEY CENTRE	493	48	14	11	18	61	152	1	0	2	31.2
13	KILLARNEY WEST	602	64	12	10	10	98	194	0	0	1	32.4
14	KILLARNEY SOUTHWEST	491	111	21	11	5	59	207	0	0	1	42.4
15	KILLARNEY CENTRE SW	500	74	10	6	11	86	187	0	0	1	37.6
16	KILLARNEY CENTRE SE	552	54	9	7	10	84	164	0	0	1	29.9
17	KILLARNEY SOUTHEAST	512	66	11	8	6	49	140	0	0	1	27.5
18	KNOB HILL WEST	556	73	8	10	11	85	187	0	0	1	33.8
19	KNOB HILL EAST	533	43	15	8	2	68	136	0	0	0	25.5
20	BANKVIEW NORTHWEST	396	19	7	2	9	34	71	0	0	0	17.9
21	BANKVIEW NORTHEAST	544	32	8	6	6	57	109	0	0	0	20.0
22	BANKVIEW EAST	441	32	11	5	9	58	115	0	0	1	26.3
23	BANKVIEW WEST	524	26	18	6	11	43	104	0	0	0	19.8
24	KNOB HILL SOUTH	605	66	11	24	10	117	228	0	0	1	37.9
25	BANKVIEW SOUTHWEST	557	44	20	10	20	79	173	1	1	0	31.2
26	BANKVIEW CENTRE	511	26	10	5	12	60	113	0	0	2	22.5
27	BANKVIEW SOUTHEAST	608	38	8	8	5	61	120	0	0	0	19.7
28	RICHMOND NORTH	535	65	18	6	11	91	191	1	0	1	35.9
29	SOUTH CALGARY NORTHWEST	511	54	14	12	7	94	181	0	0	1	35.6
30	SOUTH CALGARY CENTRE W	435	25	15	10	5	44	99	0	0	0	22.8
31	SOUTH CALGARY CENTRE E	455	31	11	6	11	54	113	0	0	0	24.8
32	SOUTH CALGARY NORTHEAST	450	27	11	6	8	69	121	0	1	0	27.1
33	SOUTH CALGARY EAST	465	61	9	8	14	82	174	0	0	0	37.4
34	SOUTH CALGARY WEST	408	38	5	3	5	44	95	0	0	0	23.3
35	RICHMOND SOUTH	442	41	18	5	2	78	144	0	0	1	32.8
36	GARRISON NORTH	397	40	4	8	3	59	114	0	0	0	28.7
37	GARRISON CENTRE NORTH	532	56	1	8	1	71	137	0	0	0	25.8
38	ALTADORE NORTHWEST	444	34	12	7	8	65	126	0	0	1	28.6
39	ALTADORE NORTH	454	42	13	7	4	45	111	0	0	1	24.7
40	ALTADORE NORTHEAST	556	66	17	6	13	85	187	0	0	0	33.6
41	ALTADORE EAST	574	112	7	15	5	81	220	0	0	0	38.3
42	ALTADORE CENTRE NORTH	575	66	15	8	11	109	209	0	0	0	36.3
43	GARRISON EAST	552	96	7	11	0	125	239	0	0	0	43.3
44	GARRISON WEST	402	64	9	14	2	103	192	0	0	1	48.0
45	GARRISON CENTRE SOUTH	499	60	17	8	6	108	199	0	0	0	39.9
46	ALTADORE CENTRE SOUTH	538	100	15	8	8	80	211	0	0	1	39.4
47	ALTADORE SOUTHEAST	522	116	18	17	5	106	262	0	0	0	50.2
48	ALTADORE SOUTHWEST	574	92	9	16	5	98	220	0	0	1	38.5
49	GARRISON SOUTH	488	62	12	6	4	83	167	0	0	0	34.2
50	LOWER MT ROYAL WEST	651	36	17	6	7	54	120	0	0	1	18.6
51	LOWER MT ROYAL CENTRE W	498	26	9	3	8	55	101	0	0	0	20.3

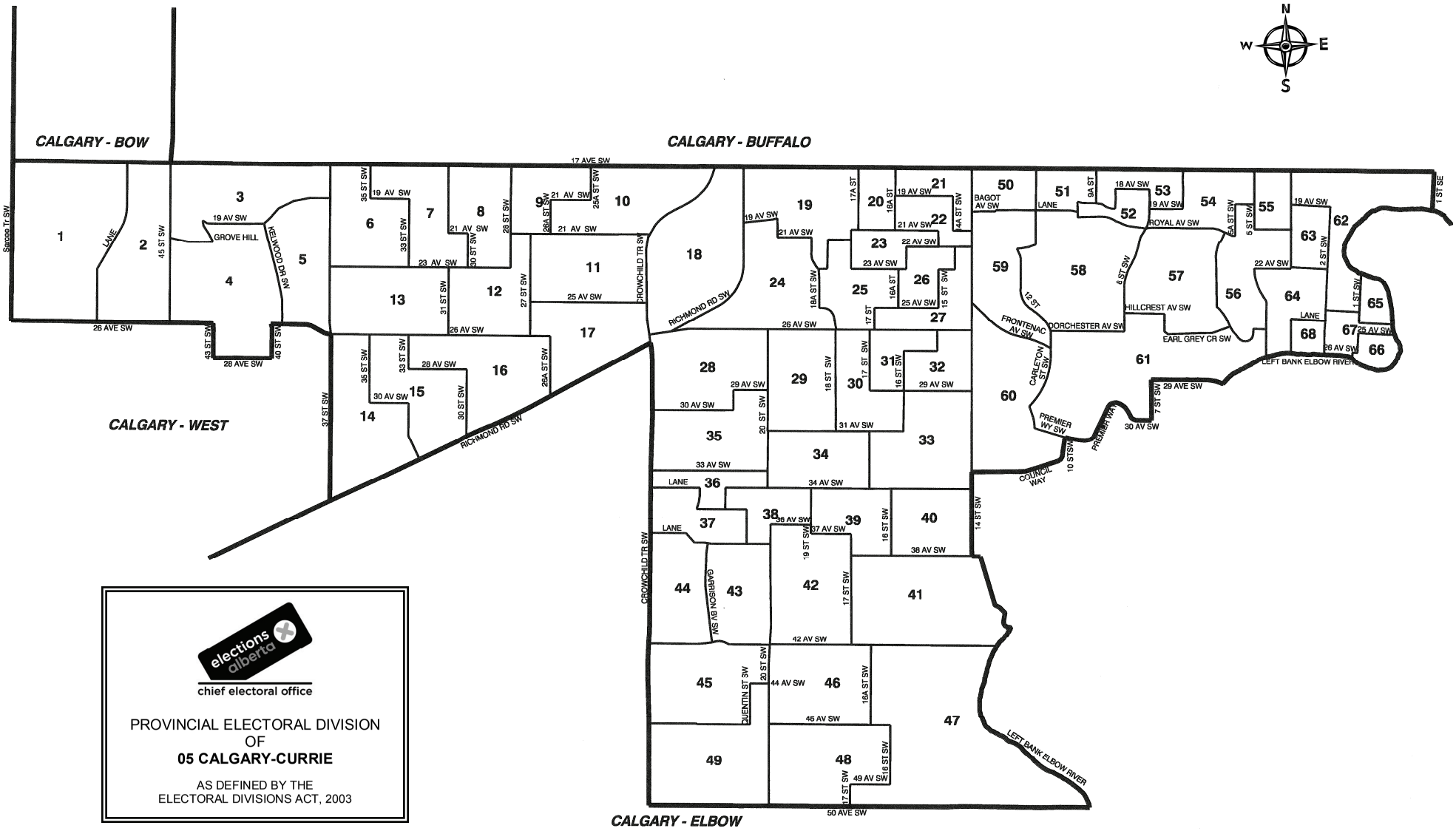

elections alberta
chief electoral office

PROVINCIAL ELECTORAL DIVISION
OF
05 CALGARY-CURRIE

AS DEFINED BY THE
ELECTORAL DIVISIONS ACT, 2003

Electoral Division of Calgary-Currie
General Election Statement of Official Results - March 3, 2008

POLL NUMBER	NAME OF POLL	NAMES ON LIST	ARTHUR KENT PC	GRAHAM MACKENZIE AG	KENNETH J.P. MAZEROLL WAP	MARC POWER NDP	DAVE TAYLOR LIB	V	S	D	R	% VOTER TURNOUT
52	LOWER MT ROYAL SOUTH	523	29	14	7	10	65	125	0	0	0	23.9
53A	LOWER MT ROYAL CENTRE E	371	19	11	8	5	38	81	0	0	0	21.8
53B	LOWER MT ROYAL CENTRE E	334	23	7	1	2	37	70	0	0	0	21.0
54	LOWER MT ROYAL EAST	473	27	12	8	5	54	106	0	0	0	22.4
55	CLIFF BUNGALOW NORTH	549	18	6	6	4	47	81	0	0	1	14.9
56A	CLIFF BUNGALOW SOUTH	405	20	14	3	6	71	114	0	0	0	28.1
56B	CLIFF BUNGALOW SOUTH	350	14	8	7	7	46	82	0	0	0	23.4
57	MOUNT ROYAL NORTHEAST	409	69	9	16	7	67	168	0	0	1	41.3
58	MOUNT ROYAL NORTH	422	71	7	19	2	74	173	0	0	1	41.2
59	MOUNT ROYAL NORTHWEST	397	61	6	12	4	69	152	0	0	1	38.5
60	MOUNT ROYAL WEST	455	96	7	10	2	73	188	2	0	0	41.3
61	MOUNT ROYAL EAST	484	102	5	20	4	83	214	0	0	0	44.2
62	MISSION NORTH	514	20	11	6	9	71	117	0	0	1	23.0
63	MISSION CENTRE WEST	535	31	10	5	11	83	140	0	0	0	26.2
64	MISSION WEST	529	24	18	6	11	88	147	0	0	1	28.0
65	MISSION EAST	471	35	23	5	7	57	127	0	0	0	27.0
66	MISSION SOUTHEAST	687	60	12	9	12	89	182	0	0	0	26.5
67	MISSION SOUTH	590	59	12	9	2	76	158	0	0	0	26.8
68	MISSION SOUTHWEST	432	68	6	13	4	54	145	0	0	0	33.6
69	ADVANCE		308	39	42	25	415	829	0	0	1	
70	MOBILE-FOUNTAINS/ROULEAU/STAYWELL		115	5	7	3	55	185	1	0	3	
71	MOBILE-GARRISON WOODS/MT. ROYAL		85	1	5	0	41	132	2	0	2	
72	SPECIAL BALLOT		82	67	2	2	4	157	0	0	24	
	TOTAL	**34,692**	**4,552**	**896**	**670**	**531**	**5,564**	**12,213**	**9**	**2**	**63**	**35.4**

V=Valid Ballots **S=Spoiled Ballots** **D=Declined Ballots** **R=Rejected Ballots**

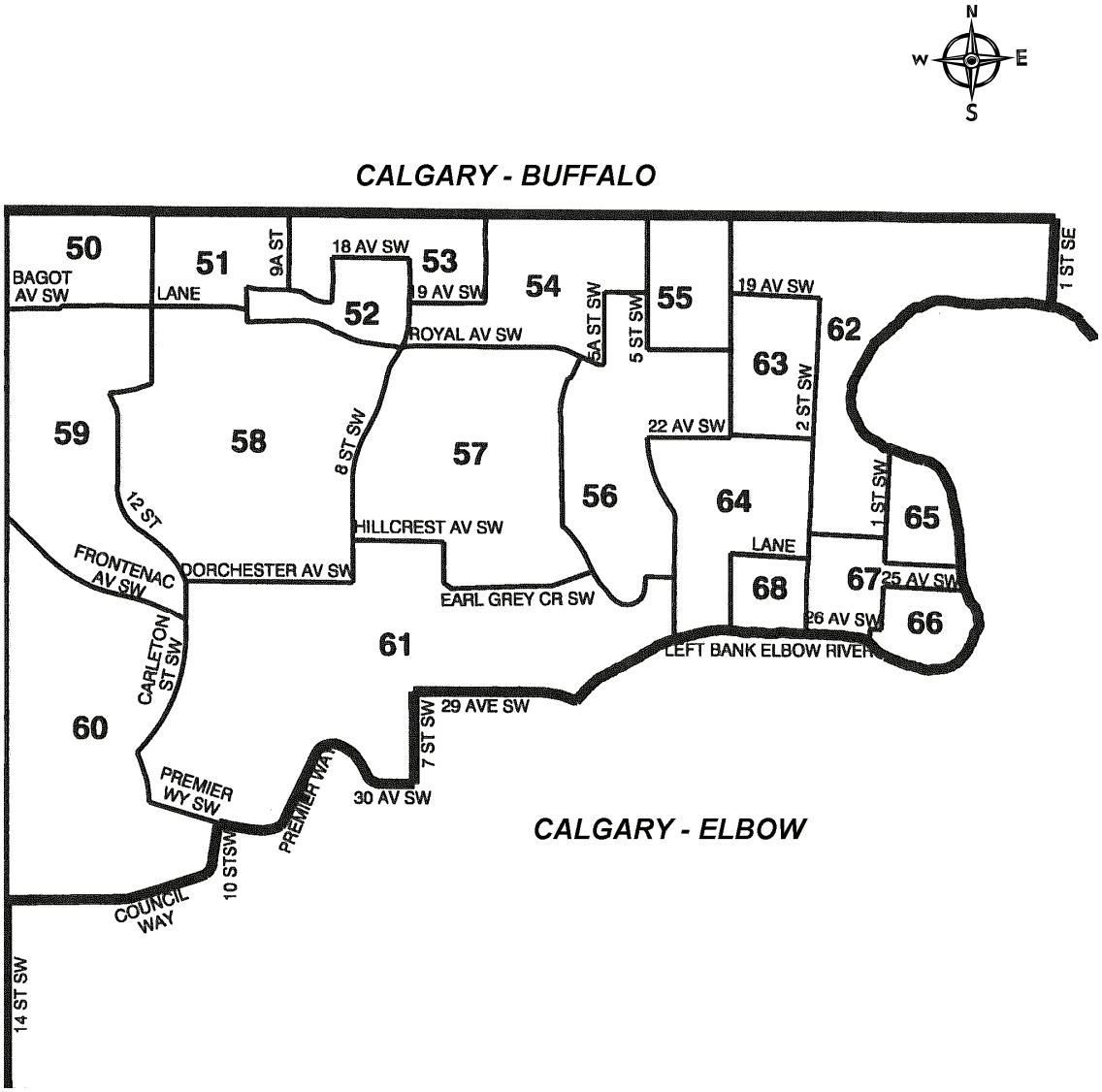

elections alberta
chief electoral office

PROVINCIAL ELECTORAL DIVISION
OF
05 CALGARY-CURRIE

AS DEFINED BY THE
ELECTORAL DIVISIONS ACT, 2003

Electoral Division of Calgary-East
General Election Statement of Official Results - March 3, 2008

POLL NUMBER	NAME OF POLL	NAMES ON LIST	MOE AMERY PC	ROSS CAMERON AG	BONNIE COLLINS CP - A	CHRIS DOVEY NDP	BILL HARVEY LIB	MIKE MCCRACKEN WAP	V	S	D	R	% VOTER TURNOUT
1	SOUTHVIEW WEST	448	63	4	2	8	46	9	132	0	0	0	29.5
2	SOUTHVIEW W CENTRAL	453	93	8	1	6	58	11	177	1	1	0	39.3
3	SOUTHVIEW E CENTRAL	392	89	8	0	11	37	19	164	0	0	0	41.8
4	SOUTHVIEW EAST	354	30	4	0	2	29	12	77	0	0	1	22.0
5	RADISSON HTS SOUTH	513	21	5	1	9	21	7	64	0	1	0	12.7
6	RADISSON HTS S CENTRAL	472	87	8	1	10	40	12	158	1	0	3	34.1
7	ALBERT PARK SOUTH	461	45	8	3	8	13	6	83	1	0	0	18.0
8	ALBERT PARK WEST	419	68	5	1	8	23	12	117	0	0	0	27.9
9	ALBERT PARK NORTH	477	67	10	1	9	11	8	106	1	0	0	22.2
10	RADISSON HTS W CENTRAL	394	67	4	0	9	21	11	112	0	0	0	28.4
11	RADISSON HTS E CENTRAL	389	71	4	1	6	27	10	119	0	0	0	30.6
12	FOREST HTS EAST	528	77	6	2	10	42	16	153	0	0	0	29.0
13	FOREST HTS EAST	404	94	2	2	7	33	13	151	0	0	0	37.4
14	FOREST HTS SOUTH	377	25	0	0	1	12	0	38	0	0	0	10.1
15	FOREST HTS W CENTRAL	338	61	5	0	4	11	8	89	0	0	1	26.6
16	FOREST HTS SOUTH	470	48	0	0	6	25	11	90	0	0	0	19.1
17	FOREST HTS E CENTRAL	490	42	2	0	5	17	7	73	1	0	0	14.9
18	FOREST HTS WEST	513	39	3	0	4	21	5	72	0	0	0	14.0
19	RADISSON HTS NORTH EAST	399	26	3	3	2	18	4	56	0	0	0	14.0
20	RADISSON HTS CENTRAL	582	26	2	0	14	29	8	79	0	1	0	13.7
21	RADISSON HTS NORTH WEST	438	31	2	1	2	12	9	57	0	0	0	13.0
22	FOREST HTS NORTH EAST	426	88	8	2	3	20	9	130	0	0	0	30.5
23	FOREST HTS NORTH	465	78	3	1	6	38	10	136	0	0	0	29.2
24	FOREST HTS NORTH WEST	416	25	0	0	1	14	7	47	0	0	1	11.5
25	MARLBOROUGH SOUTH EAST	529	101	4	1	9	43	10	168	0	0	0	31.8
26	MARLBOROUGH SOUTH	500	86	9	0	1	55	5	156	1	0	0	31.2
27	MARLBOROUGH SOUTH WEST	388	58	3	0	2	17	8	88	0	0	2	23.2
28	MARLBOROUGH WEST	602	23	1	4	8	26	5	67	0	0	0	11.1
29	MARLBOROUGH SOUTH EAST	430	111	5	2	6	38	18	180	1	0	0	41.9
30	MARLBOROUGH SOUTH EAST	389	75	8	0	1	43	8	135	0	0	1	35.0
31	MARLBOROUGH S CENTRAL	288	43	3	0	6	25	5	82	1	0	0	28.5
32	MARLBOROUGH NORTH WEST	475	46	4	2	6	25	4	87	1	0	0	18.3
33	MARLBOROUGH N CENTRAL	457	88	2	0	11	41	11	153	0	0	0	33.5
34	MARLBOROUGH NORTH EAST	438	79	2	0	1	26	11	119	0	0	3	27.9
35	MARLBOROUGH NORTH EAST	388	55	4	0	9	36	6	110	0	0	0	28.4
36	MARLBOROUGH EAST	412	110	3	0	8	37	4	162	1	0	1	39.6
37	MARLBOROUGH NORTH EAST	381	79	1	0	5	23	9	117	0	0	1	31.0
38	MARLBOROUGH NORTH WEST	386	68	4	1	8	43	13	137	0	0	0	35.5
39	MARLBOROUGH NORTH WEST	450	66	6	0	5	46	9	132	1	0	0	29.3
40	MAYLAND HTS SOUTH	412	75	11	1	4	52	22	165	0	1	0	40.3
41	MAYLAND HTS WEST	501	58	9	0	6	40	11	124	2	0	0	24.8
42	MAYLAND HTS WEST	341	43	4	0	5	24	8	84	1	0	0	24.6
43	MAYLAND HTS S CENTRAL	434	108	9	0	7	55	19	198	0	0	0	45.6
44	MAYLAND HTS NW	363	93	4	0	7	54	18	176	1	2	0	49.0
45	MAYLAND HTS N CENTRAL	509	98	12	0	7	51	12	180	0	0	0	35.4
46	MAYLAND HTS EAST	456	81	7	1	4	73	15	181	1	1	0	39.9
47	MAYLAND HTS NE	355	51	4	0	6	30	19	110	0	0	0	31.0
48	MAYLAND HTS NORTH	373	30	8	0	9	24	7	78	0	0	0	20.9
49	RUNDLE EAST	487	76	5	0	4	43	7	135	0	0	1	27.9
50	RUNDLE SOUTH EAST	467	79	6	0	5	45	9	144	0	0	3	31.5
51	RUNDLE SOUTH WEST	562	85	3	0	6	69	2	165	0	0	0	29.4

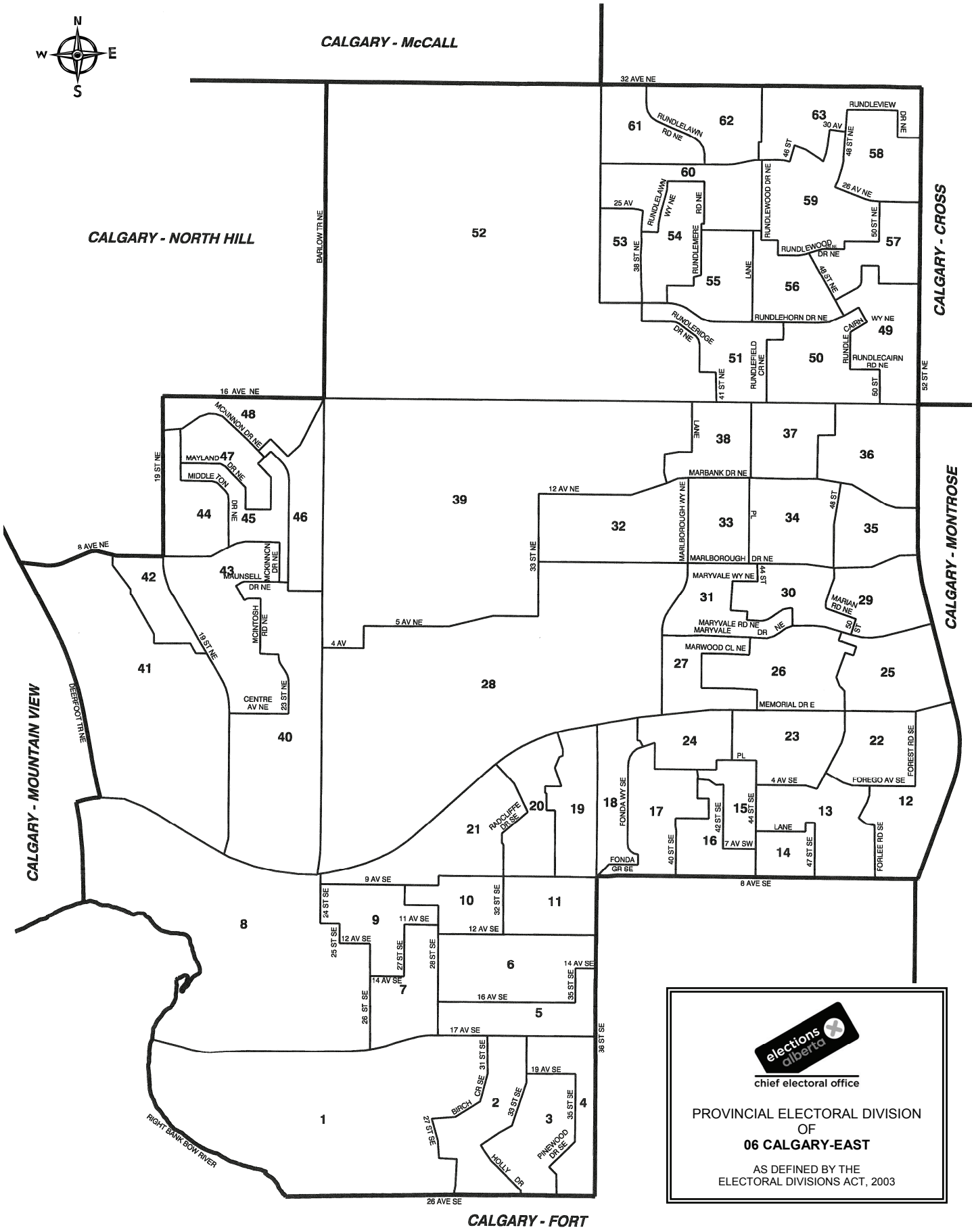
N
W
E
S
CALGARY - McCALL
CALGARY - NORTH HILL
CALGARY - CROSS
CALGARY - MONTROSE
CALGARY - MOUNTAIN VIEW
CALGARY - FORT
32 AVE NE
16 AVE NE
8 AVE NE
12 AV NE
5 AV NE
4 AV
9 AV SE
11 AV SE
12 AV SE
14 AV SE
16 AV SE
17 AV SE
19 AV SE
26 AVE SE
8 AVE SE
BARLOW TR NE
DEERFOOT TR NE
RIGHT BANK BOW RIVER
RUNDLELAWN RD NE
RUNDLELAWN WY NE
RUNDLEVIEW DR NE
RUNDLEWOOD DR NE
RUNDLEMERE
RUNDLEHORN DR NE
RUNDLEBRIDGE DR NE
RUNDLEFIELD CR NE
RUNDLE CAIRN WY NE
RUNDLECAIRN RD NE
MCKINNON DR NE
MAYLAND DR NE
MIDDLETON DR NE
MAUNSELL DR NE
MCINTOSH RD NE
CENTRE AV NE
MARBANK DR NE
MARLBOROUGH WY NE
MARLBOROUGH DR NE
MARYVALE WY NE
MARYVALE RD NE
MARIAN RD NE
MARWOOD CL NE
MEMORIAL DR E
FOREGO AV SE
FOREST RD SE
FORLEE RD SE
FONDA WY SE
FONDA GR SE
RADCLIFFE DR SE
BIRCH CR SE
HOLLY DR
PINEWOOD DR SE
LANE
PL
19 ST NE
23 ST NE
24 ST SE
25 ST SE
26 ST SE
27 ST SE
28 ST SE
31 ST SE
32 ST SE
33 ST SE
35 ST SE
36 ST SE
40 ST SE
42 ST SE
44 ST SE
47 ST SE
7 AV SW
38 ST NE
41 ST NE
44 ST
46 ST
48 ST
48 ST NE
50 ST
50 ST NE
52 ST NE
25 AV
26 AV NE
30 AV
1
2
3
4
5
6
7
8
9
10
11
12
13
14
15
16
17
18
19
20
21
22
23
24
25
26
27
28
29
30
31
32
33
34
35
36
37
38
39
40
41
42
43
44
45
46
47
48
49
50
51
52
53
54
55
56
57
58
59
60
61
62
63
elections alberta
chief electoral office
PROVINCIAL ELECTORAL DIVISION
OF
06 CALGARY-EAST
AS DEFINED BY THE
ELECTORAL DIVISIONS ACT, 2003

Electoral Division of Calgary-East
General Election Statement of Official Results - March 3, 2008

POLL NUMBER	NAME OF POLL	NAMES ON LIST	MOE AMERY PC	ROSS CAMERON AG	BONNIE COLLINS CP - A	CHRIS DOVEY NDP	BILL HARVEY LIB	MIKE MCCRACKEN WAP	V	S	D	R	% VOTER TURNOUT
52	RUNDLE WEST	551	95	3	0	3	58	10	169	0	0	0	30.7
53	RUNDLE WEST	555	32	5	4	9	32	6	88	0	0	0	15.9
54	RUNDLE WEST CENTRAL	555	82	11	2	4	56	6	161	0	0	3	29.5
55	RUNDLE SW CENTRAL	358	61	8	1	1	23	14	108	0	0	0	30.2
56	RUNDLE E CENTRAL	485	77	6	0	8	54	12	157	0	0	1	32.6
57	RUNDLE EAST	463	64	10	2	5	44	12	137	1	0	2	30.0
58	RUNDLE EAST	523	78	6	0	7	61	13	165	0	0	1	31.7
59	RUNDLE NE CENTRAL	504	83	5	4	7	66	11	176	2	0	0	34.9
60	RUNDLE NORTH WEST	621	57	0	2	5	43	10	117	0	0	0	18.8
61	RUNDLE NORTH WEST	477	36	6	0	14	30	4	90	0	0	0	18.9
62	RUNDLE NW CENTRAL	529	79	7	2	10	63	10	171	2	0	1	32.5
63	RUNDLE NE CENTRAL	604	103	1	2	7	34	24	171	0	0	1	28.5
64	ADVANCE		279	9	1	28	107	40	464	2	0	0	
65	MOBILE-PETER LOUGHEED CENTRE		42	7	0	4	30	5	88	1	2	0	
66	MOBILE-FOREST GROVE/VALLEYVIEW		59	4	1	5	13	4	86	0	0	3	
67	SPECIAL BALLOT		30	0	0	1	17	1	49	0	2	7	
	TOTAL	**28,616**	**4,583**	**333**	**55**	**425**	**2,433**	**681**	**8,510**	**24**	**11**	**37**	**29.9**

V=Valid Ballots **S=Spoiled Ballots** **D=Declined Ballots** **R=Rejected Ballots**

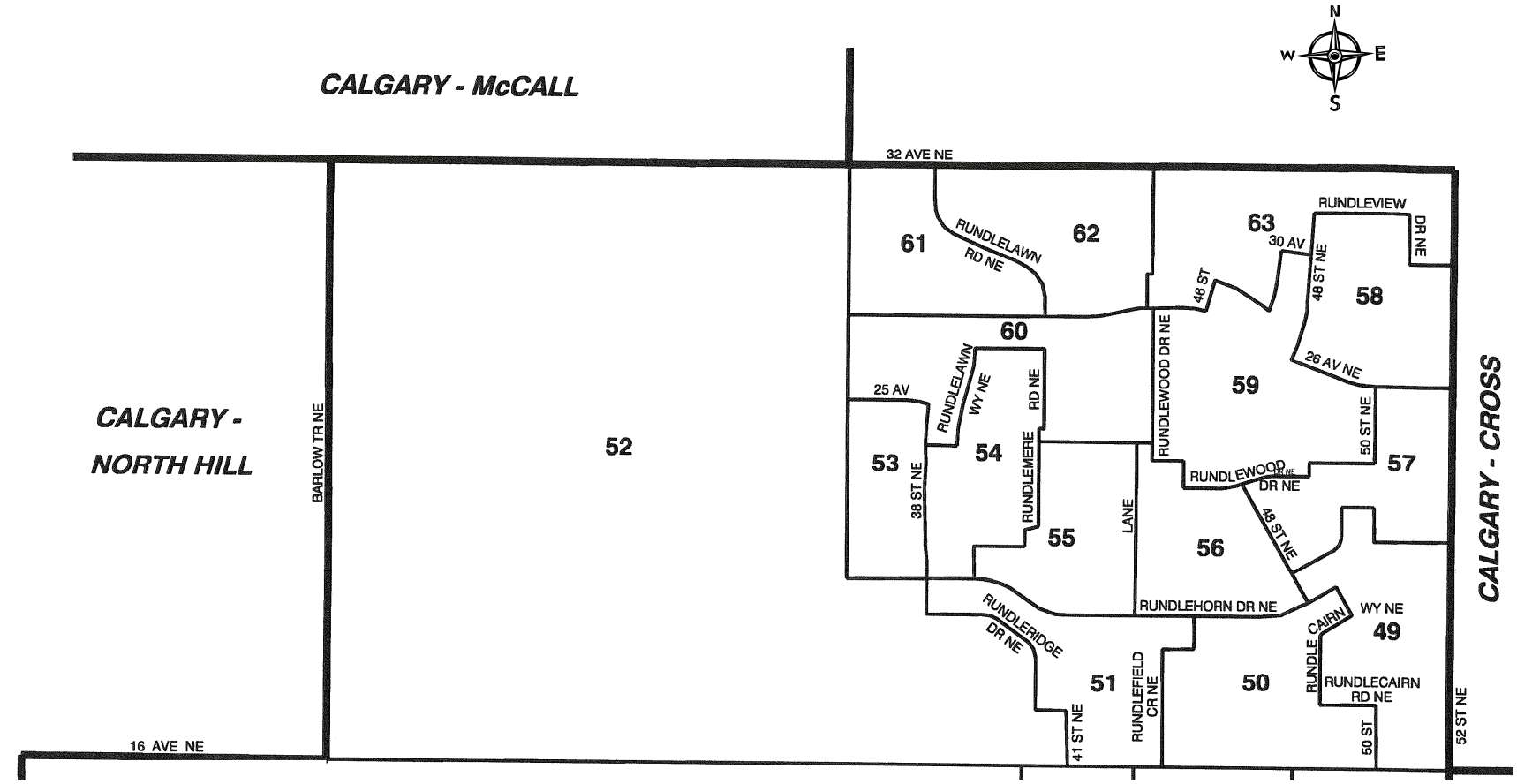

elections alberta
chief electoral office

PROVINCIAL ELECTORAL DIVISION
OF
06 CALGARY-EAST

AS DEFINED BY THE
ELECTORAL DIVISIONS ACT, 2003

Electoral Division of Calgary-Egmont
General Election Statement of Official Results - March 3, 2008

POLL NUMBER	NAME OF POLL	NAMES ON LIST	CRAIG CHANDLER IND	BARRY CHASE WAP	JONATHAN DENIS PC	MARK MACGILLIVRAY AG	JASON NISHIYAMA NDP	CATHIE WILLIAMS LIB	V	S	D	R	% VOTER TURNOUT
1	RIVERBEND	418	11	3	40	3	0	26	83	0	0	0	19.9
2	RIVERBEND	606	47	9	73	14	9	53	205	0	0	1	34.0
3	RIVERBEND	573	45	18	91	7	11	54	226	0	0	0	39.4
4	RIVERBEND	529	48	15	81	6	9	45	204	0	0	0	38.6
5	RIVERBEND	467	35	2	64	9	10	36	156	0	0	0	33.4
6	RIVERBEND	489	50	9	49	8	1	55	172	0	0	1	35.4
7	RIVERBEND	371	21	10	62	5	2	36	136	0	1	0	36.9
8	RIVERBEND	434	26	12	56	5	8	25	132	0	0	0	30.4
9	RIVERBEND	449	36	8	80	8	4	64	200	0	0	3	45.2
10	RIVERBEND	433	34	7	106	6	2	45	200	0	0	2	46.7
11	RIVERBEND	479	27	13	116	14	4	40	214	0	0	0	44.7
12	RIVERBEND	515	50	10	100	14	4	52	230	0	0	2	45.0
13	RIVERBEND	464	32	7	58	9	4	30	140	0	0	1	30.4
14	RIVERBEND	457	16	6	69	12	7	41	151	0	0	1	33.3
15	RIVERBEND	473	58	4	95	6	4	42	209	0	0	1	44.4
16	RIVERBEND	473	34	6	81	3	3	49	176	0	0	0	37.2
17	RIVERBEND	438	22	7	58	4	3	32	126	0	0	0	28.8
18	MAPLERIDGE	426	44	7	100	9	2	66	228	0	0	1	53.8
19	MAPLERIDGE	413	53	10	99	16	4	44	226	0	0	2	55.2
20	MAPLERIDGE	359	41	6	92	7	2	54	202	0	0	0	56.3
21	MAPLERIDGE	513	46	19	112	12	9	52	250	0	0	0	48.7
22	WILLOW PARK	499	55	8	123	4	7	77	274	0	0	1	55.1
23	WILLOW PARK	477	44	9	101	2	2	66	224	0	0	0	47.0
24	WILLOW PARK	439	21	14	75	6	2	44	162	0	0	0	36.9
25	WILLOW PARK	470	52	12	89	3	0	65	221	0	0	1	47.2
26	WILLOW PARK	386	27	13	108	1	0	33	182	0	0	1	47.4
27	WILLOW PARK	412	34	7	83	10	5	74	213	0	0	0	51.7
28	WILLOW PARK	415	46	12	94	11	4	46	213	0	0	1	51.6
29	WILLOW PARK	461	27	8	68	11	2	43	159	0	0	0	34.5
30	WILLOW PARK	498	42	12	64	8	6	40	172	0	0	0	34.5
31	WILLOW PARK	537	44	7	70	1	6	46	174	0	0	1	32.6
32	PINNANCLE	646	6	10	88	2	10	68	184	0	0	2	28.8
33	ACADIA	562	30	16	86	15	9	38	194	0	0	0	34.5
34	ACADIA	416	45	4	82	8	2	25	166	0	0	0	39.9
35	ACADIA	474	35	8	78	10	2	47	180	0	0	1	38.2
36	ACADIA	454	29	12	109	5	3	55	213	0	0	0	46.9
37	ACADIA	400	17	8	81	7	2	48	163	0	0	1	41.0
38	ACADIA	406	33	7	73	8	2	28	151	0	0	0	37.2
39	ACADIA	474	29	9	83	9	11	49	190	0	0	2	40.5
40	ACADIA	474	13	6	91	9	5	44	168	0	0	0	35.4
41	ACADIA	431	11	22	84	9	10	44	180	0	0	1	42.0
42	ACADIA	452	35	11	83	9	10	38	186	0	0	0	41.2
43	ACADIA	583	8	3	29	9	10	26	85	0	0	0	14.6
44	ACADIA	388	26	8	93	7	2	29	165	0	0	1	42.8
45	ACADIA	594	21	11	62	10	5	51	160	0	0	0	26.9
46	ACADIA	564	0	3	33	6	5	26	73	0	0	0	12.9
47	ACADIA	570	9	5	64	5	4	32	119	0	0	3	21.4
48	ACADIA	588	13	7	17	5	8	22	72	0	0	1	12.4
49	ACADIA	487	23	6	66	11	6	44	156	0	0	1	32.2
50	ACADIA	466	13	7	58	8	8	24	118	0	0	0	25.3
51	ACADIA	560	10	4	107	4	8	37	170	0	0	0	30.4

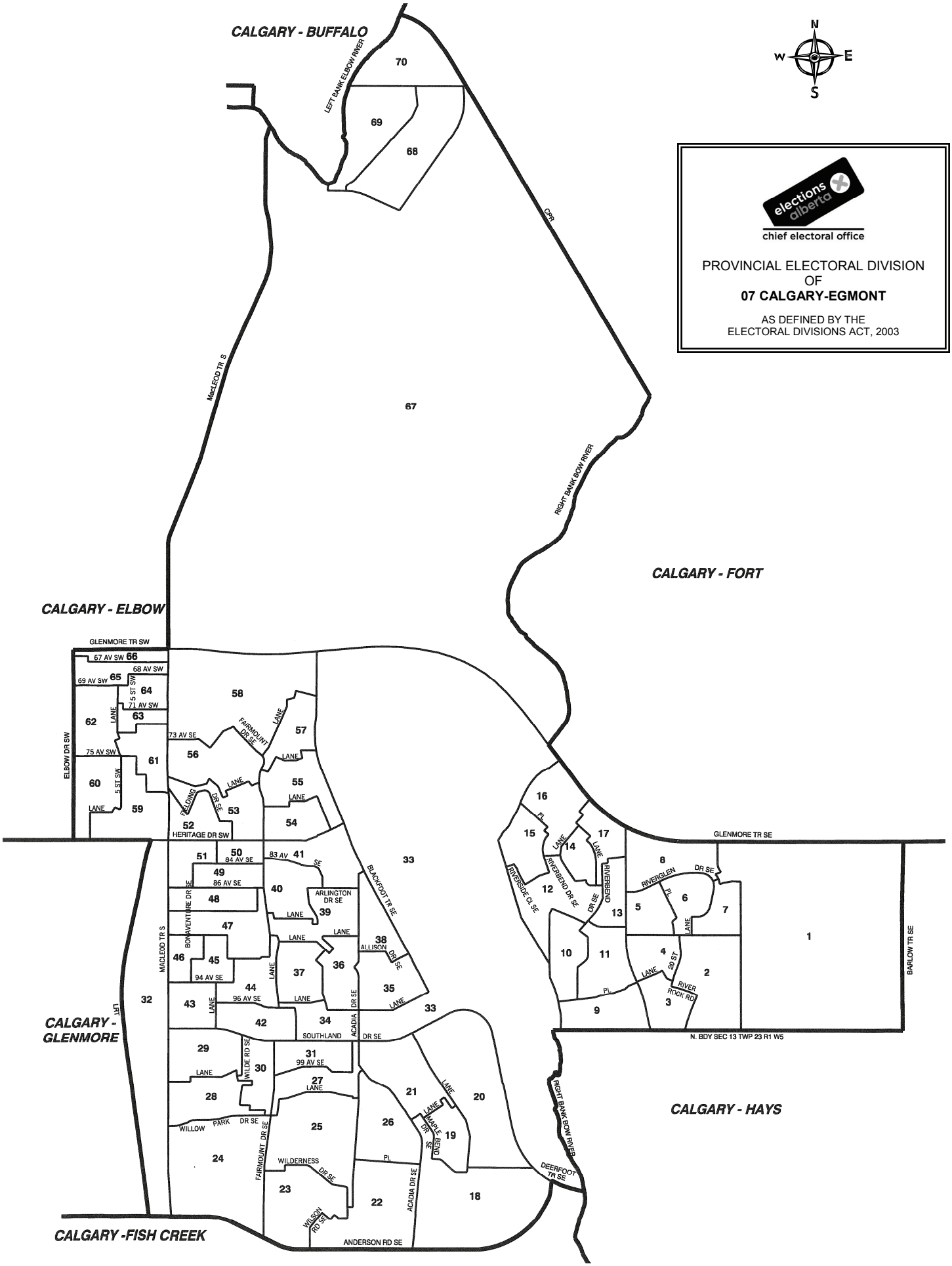
CALGARY - BUFFALO
CALGARY - FORT
CALGARY - ELBOW
CALGARY - GLENMORE
CALGARY - HAYS
CALGARY -FISH CREEK
LEFT BANK ELBOW RIVER
RIGHT BANK BOW RIVER
CPR
MacLEOD TR S
GLENMORE TR SW
GLENMORE TR SE
HERITAGE DR SW
ELBOW DR SW
BLACKFOOT TR SE
ARLINGTON DR SE
ALLISON DR SE
SOUTHLAND DR SE
ACADIA DR SE
WILDE RD SE
FAIRMOUNT DR SE
WILLOW PARK DR SE
WILDERNESS DR SE
WILSON RD SE
ANDERSON RD SE
MAPLE BEND DR SE
DEERFOOT TR SE
RIVERGLEN DR SE
RIVERBEND DR SE
RIVERSIDE CL SE
RIVER ROCK RD
BARLOW TR SE
N. BDY SEC 13 TWP 23 R1 W5
N
S
E
W
elections alberta
chief electoral office
PROVINCIAL ELECTORAL DIVISION
OF
07 CALGARY-EGMONT
AS DEFINED BY THE
ELECTORAL DIVISIONS ACT, 2003

Electoral Division of Calgary-Egmont
General Election Statement of Official Results - March 3, 2008

POLL NUMBER	NAME OF POLL	NAMES ON LIST	CRAIG CHANDLER IND	BARRY CHASE WAP	JONATHAN DENIS PC	MARK MACGILLIVRAY AG	JASON NISHIYAMA NDP	CATHIE WILLIAMS LIB	V	S	D	R	% VOTER TURNOUT
52	FAIRVIEW	599	10	2	29	7	4	30	82	0	0	0	13.7
53	FAIRVIEW	426	33	13	79	6	4	46	181	0	0	0	42.5
54	FAIRVIEW	400	42	17	80	9	3	30	181	0	0	2	45.8
55	FAIRVIEW	399	35	13	64	8	1	54	175	0	0	0	43.9
56	FAIRVIEW	453	33	17	93	6	3	43	195	0	0	2	43.5
57	FAIRVIEW	392	21	15	79	10	3	35	163	0	0	0	41.6
58	FAIRVIEW	438	32	19	80	10	9	38	188	0	0	0	42.9
59	KINGSLAND	452	18	7	76	7	6	45	159	0	0	0	35.2
60	KINGSLAND	477	41	6	96	8	11	53	215	0	0	4	45.9
61	KINGSLAND	597	17	6	52	4	10	48	137	0	0	0	22.9
62	KINGSLAND	488	30	9	94	10	7	70	220	0	0	0	45.1
63	KINGSLAND	587	5	3	21	5	8	14	56	0	0	1	9.7
64	KINGSLAND	424	12	8	27	2	3	29	81	0	0	0	19.1
65	KINGSLAND	502	9	9	36	9	5	32	100	0	0	1	20.1
66	KINGSLAND	786	5	4	47	8	15	32	111	0	0	0	14.1
67	MANCHESTER	477	3	4	30	7	6	48	98	0	1	0	20.8
68	RAMSAY	678	12	15	49	20	49	129	274	0	0	1	40.6
69	RAMSAY	467	7	10	62	25	13	51	168	0	0	1	36.2
70	RAMSAY	566	7	17	53	18	7	86	188	0	0	0	33.2
71	ADVANCE		42	23	154	7	14	86	326	0	0	0	
72	MOBILE-SOUTHWOOD		3	1	16	2	3	9	34	0	0	0	
73	SPECIAL BALLOT		17	1	74	4	5	31	132	0	0	22	
	TOTAL	**33,970**	**2,008**	**676**	**5,415**	**582**	**447**	**3,289**	**12,417**	**0**	**2**	**67**	**36.8**

V=Valid Ballots **S=Spoiled Ballots** **D=Declined Ballots** **R=Rejected Ballots**

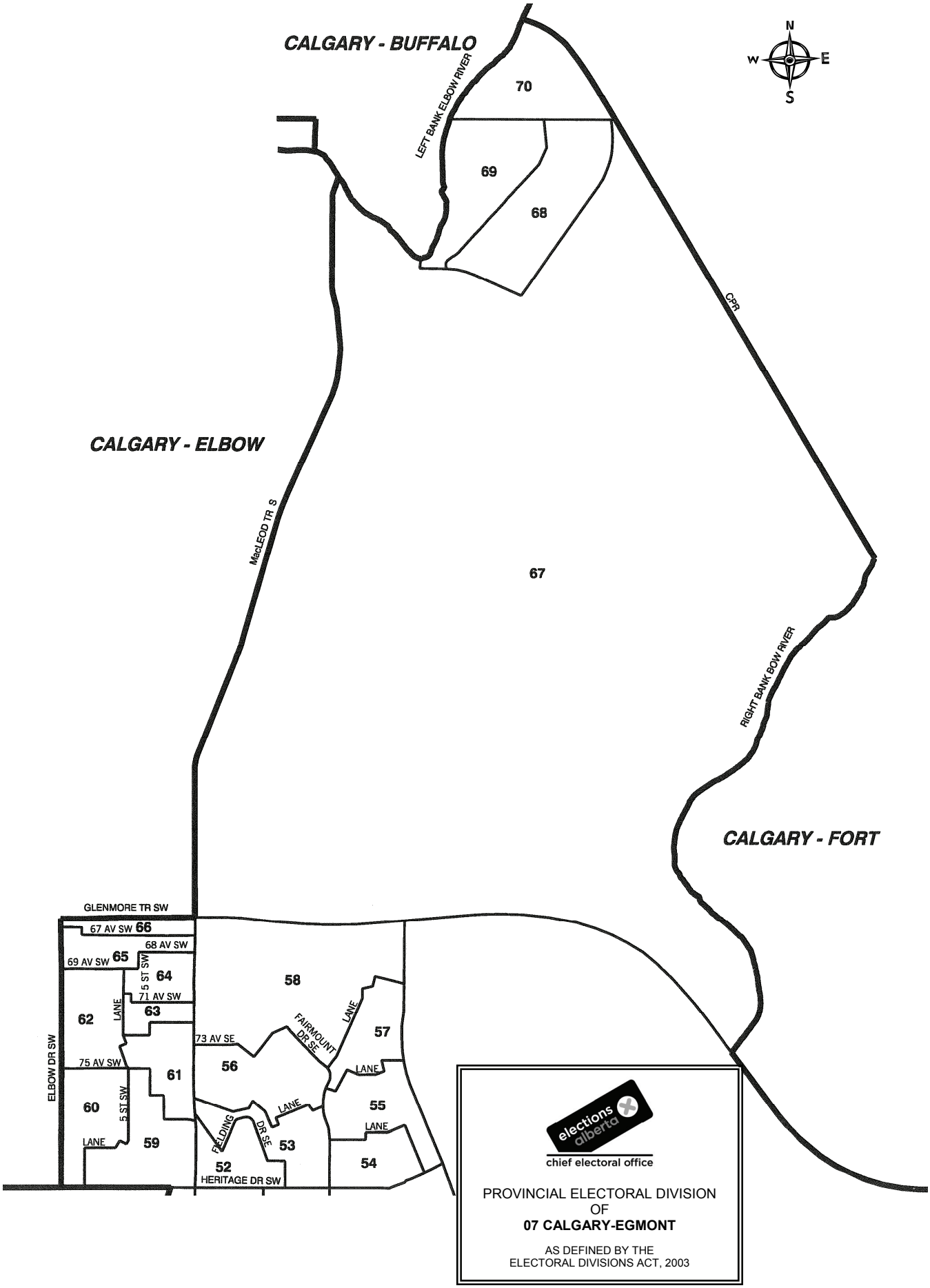
CALGARY - BUFFALO
CALGARY - ELBOW
CALGARY - FORT
LEFT BANK ELBOW RIVER
RIGHT BANK BOW RIVER
MacLEOD TR S
CPR
N
W
E
S
70
69
68
67
GLENMORE TR SW
67 AV SW
66
68 AV SW
69 AV SW
65
5 ST SW
64
71 AV SW
63
62
LANE
ELBOW DR SW
75 AV SW
61
60
5 ST SW
LANE
59
73 AV SE
56
58
FAIRMOUNT DR SE
LANE
57
LANE
55
LANE
FELDING
DR SE
53
52
HERITAGE DR SW
54
elections alberta
chief electoral office
PROVINCIAL ELECTORAL DIVISION
OF
07 CALGARY-EGMONT
AS DEFINED BY THE
ELECTORAL DIVISIONS ACT, 2003

Electoral Division of Calgary-Elbow
General Election Statement of Official Results - March 3, 2008

POLL NUMBER	NAME OF POLL	NAMES ON LIST	CRAIG CHEFFINS LIB	BARRY ERSKINE IND	DALE NELSON WAP	ALISON REDFORD PC	JONATHON SHEFFIELD AG	GARNET G. WILCOX NDP	V	S	D	R	% VOTER TURNOUT
1	ERLTON	653	71	6	6	70	5	1	159	0	0	0	24.3
2	ERLTON	638	76	14	9	73	14	6	192	1	0	0	30.1
3	ROXBORO	323	60	13	17	64	5	1	160	0	0	0	49.5
4	RIDEAU PARK	587	95	17	23	109	11	3	258	0	0	0	44.0
5	GLENCOE	577	116	16	16	115	7	1	271	1	0	0	47.0
6	ELBOW PARK	598	110	15	36	113	2	3	279	0	1	0	46.8
7	ELBOW PARK	587	130	23	22	101	10	1	287	1	0	0	48.9
8	ELBOW PARK	476	73	23	33	105	5	0	239	0	0	0	50.2
9	RIDEAU PARK	609	97	17	16	67	9	2	208	0	0	0	34.2
10	STANLEY PARK	554	56	16	10	55	12	2	151	0	0	0	27.3
11	ELBOYA	423	103	21	19	73	3	1	220	0	1	0	52.2
12	RIVERDALE PARK	326	51	5	16	65	6	1	144	0	0	0	44.2
13	BRITANNIA	600	99	23	27	136	8	1	294	0	1	0	49.2
14	STANLEY PARK	462	68	25	17	80	4	8	202	1	0	0	43.7
15	STANLEY PARK	487	31	7	4	37	9	3	91	0	0	0	18.7
16	WINDSOR PARK	438	60	14	6	80	7	5	172	0	0	0	39.3
17	WINDSOR PARK	633	69	13	14	89	13	6	204	0	0	0	32.2
18	WINDSOR PARK	402	31	12	3	43	1	4	94	0	0	0	23.4
19	CHINOOK	572	48	13	10	68	7	4	150	1	0	0	26.2
20	CHINOOK	516	46	10	4	41	4	14	119	0	0	0	23.1
21	CHINOOK	552	57	7	11	66	8	7	156	0	0	0	28.3
22	MEADOWLARK PARK	515	81	31	13	108	2	2	237	0	0	1	46.2
23	BEL-AIRE	382	30	18	25	101	2	0	176	0	0	1	46.3
24	MAYFAIR	381	48	12	13	95	6	0	174	1	0	0	45.7
25	KELVIN GROVE	719	34	6	1	12	2	2	57	0	0	0	7.9
26	KELVIN GROVE	549	82	20	14	117	6	2	241	1	0	0	43.9
27	CHINOOK PARK	602	95	36	20	109	11	1	272	1	0	0	45.2
28	CHINOOK PARK	590	99	14	11	96	5	1	226	1	0	0	38.3
29	CHINOOK PARK	508	109	14	14	87	3	2	229	0	0	3	45.7
30	EAGLE RIDGE	512	78	19	27	106	7	3	240	0	0	1	47.1
31	LINCOLN PARK	458	75	14	9	73	13	3	187	3	0	0	40.8
32	LINCOLN PARK	456	68	5	9	96	14	4	196	0	0	1	43.2
33	LINCOLN PARK	577	83	30	17	112	11	3	256	0	0	0	44.4
34	LAKEVIEW	479	101	16	25	120	9	2	273	0	0	0	57.0
35	LAKEVIEW	379	116	4	23	64	3	1	211	0	0	0	55.7
36	LAKEVIEW	439	143	4	22	94	1	1	265	0	0	0	60.4
37	LAKEVIEW	528	133	6	6	100	10	10	265	1	0	0	50.2
38	LAKEVIEW	448	128	10	11	74	8	0	231	1	0	0	51.6
39	LAKEVIEW	364	84	2	8	65	8	3	170	1	0	0	46.7

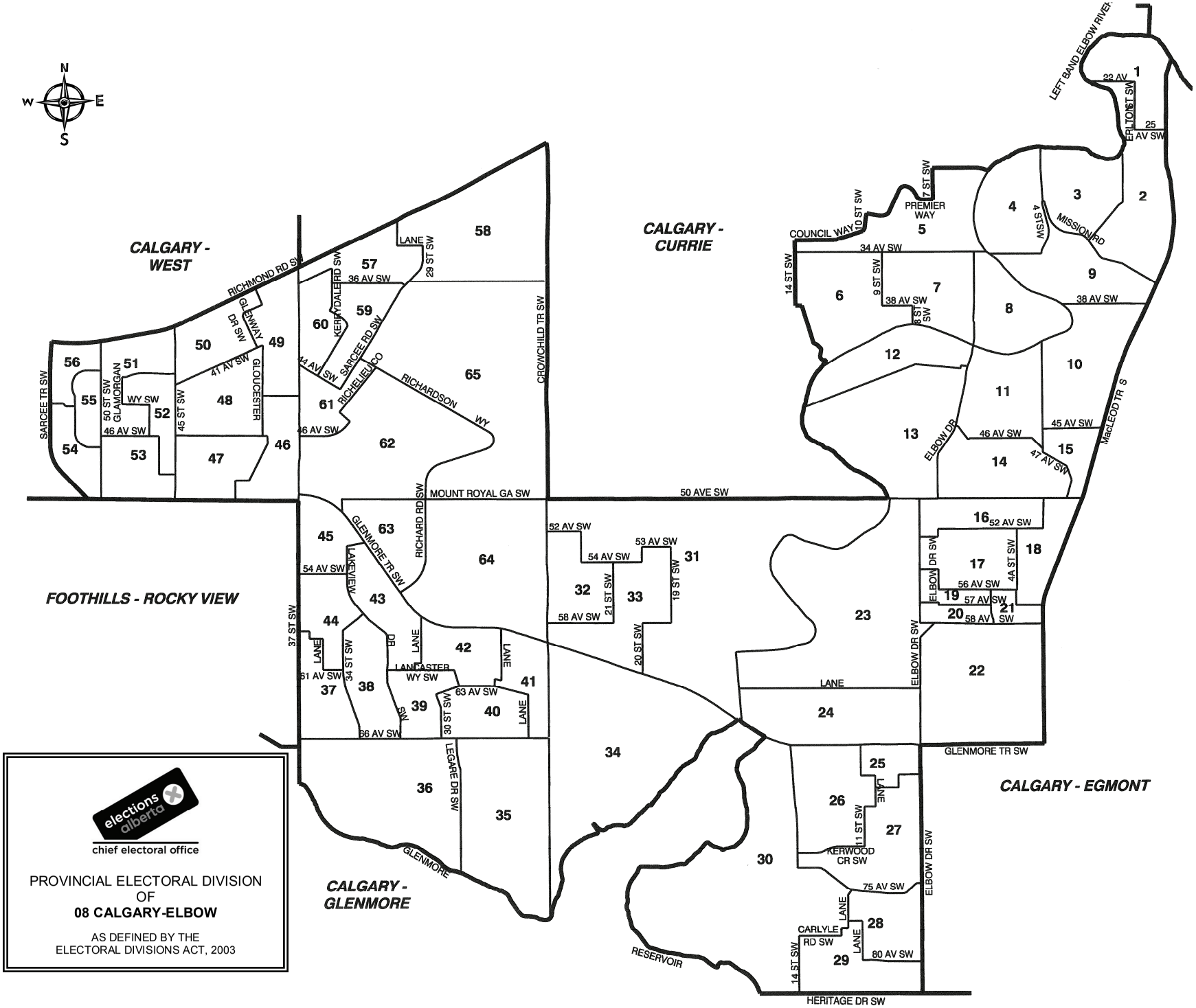
N
W
E
S
CALGARY - WEST
CALGARY - CURRIE
FOOTHILLS - ROCKY VIEW
CALGARY - GLENMORE
CALGARY - EGMONT
RICHMOND RD SW
GLENWAY DR SW
GLOUCESTER
SARCEE TR SW
50 ST SW
GLAMORGAN
WY SW
46 AV SW
45 ST SW
41 AV SW
44 AV SW
SARCEE RD SW
KERRYDALE RD SW
RICHELIEU CO
RICHARDSON WY
LANE
29 ST SW
36 AV SW
CROWCHILD TR SW
MOUNT ROYAL GA SW
RICHARD RD SW
GLENMORE TR SW
LAKEVIEW BD
54 AV SW
37 ST SW
LANE
61 AV SW
34 ST SW
LANCASTER WY SW
63 AV SW
30 ST SW
66 AV SW
LEGARE DR SW
GLENMORE
50 AVE SW
52 AV SW
53 AV SW
54 AV SW
58 AV SW
21 ST SW
19 ST SW
20 ST SW
COUNCIL WAY
14 ST SW
10 ST SW
9 ST SW
7 ST SW
6 ST SW
PREMIER WAY
34 AV SW
38 AV SW
4 ST SW
MISSION RD
LEFT BAND ELBOW RIVER
22 AV
1 ST SW
PALTON ST SW
25 AV SW
ELBOW DR
46 AV SW
45 AV SW
47 AV SW
MacLEOD TR S
52 AV SW
56 AV SW
57 AV SW
58 AV
4A ST SW
11 ST SW
KERWOOD CR SW
75 AV SW
CARLYLE RD SW
80 AV SW
14 ST SW
RESERVOIR
HERITAGE DR SW
GLENMORE TR SW
ELBOW DR SW
elections alberta
chief electoral office
PROVINCIAL ELECTORAL DIVISION
OF
08 CALGARY-ELBOW
AS DEFINED BY THE
ELECTORAL DIVISIONS ACT, 2003

Electoral Division of Calgary-Elbow
General Election Statement of Official Results - March 3, 2008

POLL NUMBER	NAME OF POLL	NAMES ON LIST	CRAIG CHEFFINS LIB	BARRY ERSKINE IND	DALE NELSON WAP	ALISON REDFORD PC	JONATHON SHEFFIELD AG	GARNET G. WILCOX NDP	V	S	D	R	% VOTER TURNOUT
40	LAKEVIEW	411	117	16	11	80	10	0	234	0	0	0	56.9
41	LAKEVIEW	376	59	7	16	74	3	2	161	0	0	0	42.8
42	LAKEVIEW	408	129	10	16	79	4	1	239	0	0	0	58.6
43	LAKEVIEW	447	140	8	8	81	12	5	254	1	0	0	56.8
44	LAKEVIEW	398	102	2	6	101	5	0	216	0	0	0	54.3
45	LAKEVIEW	501	58	14	4	51	5	7	139	0	1	0	27.9
46	GLAMORGAN	553	74	11	3	70	5	2	165	0	0	0	29.8
47	GLAMORGAN	576	87	18	17	129	7	7	265	0	0	0	46.0
48	GLAMORGAN	487	104	14	20	125	10	4	277	0	0	1	57.1
49	GLAMORGAN	420	49	13	15	98	5	7	187	1	0	1	44.8
50	GLAMORGAN	428	80	18	18	91	10	6	223	1	1	0	52.3
51	GLAMORGAN	480	53	13	8	70	13	9	166	0	0	1	34.8
52	GLAMORGAN	439	80	11	14	74	11	6	196	0	0	0	44.6
53	GLAMORGAN	518	60	14	7	108	5	6	200	4	0	0	38.6
54	GLAMORGAN	336	73	11	14	68	8	5	179	0	0	0	53.3
55	GLAMORGAN	447	38	8	10	54	10	5	125	0	0	1	28.2
56	GLAMORGAN	534	30	3	6	18	5	1	63	0	0	0	11.8
57	RICHMOND PARK	460	97	15	8	89	8	1	218	0	0	1	47.6
58	RICHMOND PARK	491	91	14	6	69	11	3	194	0	0	0	39.5
59	RUTLAND	538	68	23	21	94	12	15	233	0	0	1	43.5
60	SARCEE	517	85	15	11	105	13	15	244	2	0	0	47.2
61	LINCOLN	360	35	7	4	29	5	1	81	0	0	0	22.5
62	LINCOLN	570	47	9	8	75	6	9	154	0	0	0	27.0
63	RICHARD	650	79	4	12	52	14	11	172	0	0	1	26.6
64/65	CURRIE	703	108	18	30	106	17	11	290	3	0	0	41.3
66	ADVANCE		327	28	41	303	18	11	728	13	1	0	
67	MOBILE-GLENMORE/MAYFAIR/TRINITY		37	8	5	110	4	4	168	1	1	1	
68	MOBILE-CAREWEST/GRACE		21	3	4	48	1	5	82	0	0	0	
69	MOBILE-GLAMORGAN/WESTVIEW		19	6	2	54	5	4	90	3	1	2	
70	MOBILE-BETHANY/CAREWEST/ROYAL PARK		40	8	4	114	1	2	169	0	0	3	
71	MOBILE-ANTHONIAN/CAREWEST/FIRST ASSEMBLY		28	9	2	51	4	3	97	0	0	0	
72	MOBILE-ROCKYVIEW HOSPITAL		16	2	6	23	1	1	49	0	0	0	
73	MOBILE-ROCKYVIEW HOSPITAL		18	9	8	28	3	1	67	2	0	0	
74	MOBILE-ROCKYVIEW HOSPITAL		11	3	1	19	0	2	36	1	0	0	
75	SPECIAL BALLOT		117	5	10	111	4	4	251	0	0	2	
	TOTAL	**31,947**	**5,711**	**948**	**963**	**6,130**	**526**	**290**	**14,568**	**47**	**8**	**22**	**45.7**

V=Valid Ballots S=Spoiled Ballots D=Declined Ballots R=Rejected Ballots

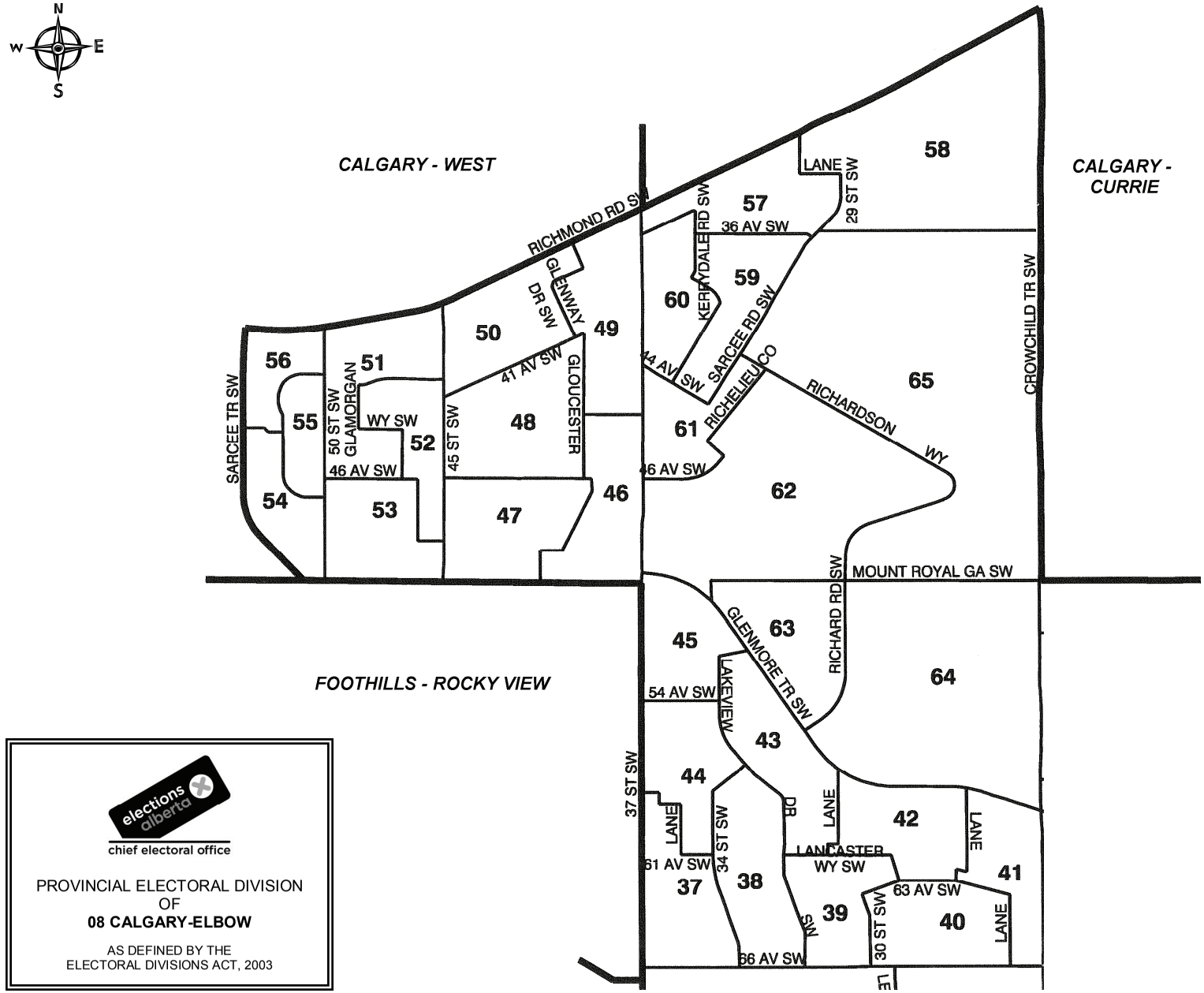

PROVINCIAL ELECTORAL DIVISION
OF
08 CALGARY-ELBOW

AS DEFINED BY THE
ELECTORAL DIVISIONS ACT, 2003

Electoral Division of Calgary-Fish Creek
General Election Statement of Official Results - March 3, 2008

POLL NUMBER	NAME OF POLL	NAMES ON LIST	JAMIE BUCHAN WAP	HEATHER FORSYTH PC	KERRY T. FRASER AG	ERIC LEAVITT NDP	LAURA SHUTIAK LIB	V	S	D	R	% VOTER TURNOUT
1	CANYON MEADOWS 1	720	8	50	8	10	50	126	0	0	0	17.5
2	CANYON MEADOWS 2	544	17	76	10	8	62	173	0	0	0	31.8
3	CANYON MEADOWS 3	515	23	108	10	8	79	228	0	0	0	44.3
4	CANYON MEADOWS 4	526	34	109	8	4	86	241	0	0	0	45.8
5	CANYON MEADOWS 5	533	18	113	12	8	82	233	0	0	0	43.7
6	CANYON MEADOWS 6	487	15	104	9	6	51	185	0	0	0	38.0
7	CANYON MEADOWS 7	541	30	92	10	8	56	196	1	0	0	36.2
8A	CANYON MEADOWS 8	494	26	57	3	3	63	152	1	0	0	30.8
8B	CANYON MEADOWS 8	316	9	46	3	3	44	105	0	0	0	33.2
9A	LAKE BONAVISTA 9	566	9	166	10	9	34	228	0	0	1	40.5
9B	LAKE BONAVISTA 9	422	7	113	3	5	33	161	0	0	1	38.4
10	LAKE BONAVISTA 10	480	25	104	8	5	86	228	0	0	0	47.5
11	LAKE BONAVISTA 11	413	7	89	13	10	65	184	0	0	0	44.6
12	LAKE BONAVISTA 12	424	11	78	8	7	88	192	0	0	0	45.3
13	LAKE BONAVISTA 13	537	33	118	9	5	59	224	0	0	1	41.9
14	LAKE BONAVISTA 14	501	39	119	12	5	63	238	0	0	0	47.5
15	LAKE BONAVISTA 15	459	21	87	14	0	40	162	0	0	0	35.3
16	LAKE BONAVISTA 16	555	30	142	5	5	85	267	0	0	0	48.1
17	LAKE BONAVISTA 17	541	26	111	4	3	76	220	0	0	1	40.9
18	LAKE BONAVISTA 18	523	33	131	4	3	48	219	0	0	3	42.4
19	LAKE BONAVISTA 19	478	9	108	11	8	88	224	0	0	1	47.1
20	LAKE BONAVISTA 20	435	19	120	13	4	60	216	1	0	0	49.7
21	LAKE BONAVISTA 21	562	25	103	10	3	78	219	0	0	3	39.5
22	LAKE BONAVISTA 22	485	25	116	11	5	67	224	0	0	0	46.2
23	LAKE BONAVISTA 23	534	14	131	11	6	77	239	0	0	1	44.9
24	LAKE BONAVISTA 24	481	16	127	6	5	81	235	1	0	0	48.9
25	LAKE BONAVISTA 25	483	10	88	6	5	89	198	0	0	0	41.0
26	LAKE BONAVISTA DOWNS 26	467	16	93	8	3	42	162	1	0	0	34.7
27	LAKE BONAVISTA DOWNS 27	486	24	106	10	9	34	183	0	0	1	37.9
28	DIAMOND COVE 28	363	14	80	3	1	35	133	0	0	0	36.6
29	DIAMOND COVE 29	324	17	64	5	1	27	114	0	0	0	35.2
30	QUEENSLAND 30	506	27	117	11	3	44	202	0	0	0	39.9
31	QUEENSLAND 31	523	14	102	11	3	47	177	0	0	0	33.8
32	QUEENSLAND 32	536	8	117	11	7	61	204	0	0	0	38.1
33	QUEENSLAND 33	499	20	84	17	5	46	172	1	0	1	34.7
34	QUEENSLAND 34	441	7	55	8	9	49	128	0	0	0	29.0
35	QUEENSLAND 35	525	19	82	6	5	38	150	0	0	0	28.6
36	QUEENSLAND 36	552	25	102	4	8	52	191	0	0	0	34.6
37	QUEENSLAND 37	483	3	86	9	13	43	154	0	0	0	31.9
38	DEER RIVER ESTATES 38	360	16	95	5	5	59	180	0	0	0	50.0
39	PARKLAND 39	484	27	133	11	5	74	250	0	0	0	51.7
40	PARKLAND 40	513	15	122	8	4	82	231	0	0	0	45.0
41	PARKLAND 41	479	28	101	6	10	90	235	0	0	1	49.3
42	PARKLAND 42	405	25	101	5	7	61	199	0	0	0	49.1
43A	PARKLAND 43	463	12	97	7	10	55	181	1	0	0	39.1
43B	PARKLAND 43	245	11	58	9	7	25	110	0	0	0	44.9
44	PARKLAND 44	452	20	98	8	3	65	194	0	0	0	42.9
45	PARKLAND 45	462	18	110	6	7	63	204	0	0	0	44.2
46	DEERRUN RIDGE 46	650	13	57	2	2	14	88	0	0	2	13.8
47	DEERRUN RIDGE 47	444	7	40	9	10	54	120	0	0	0	27.0
48	DEERRUN RIDGE 48	511	16	83	9	9	61	178	1	0	0	34.8

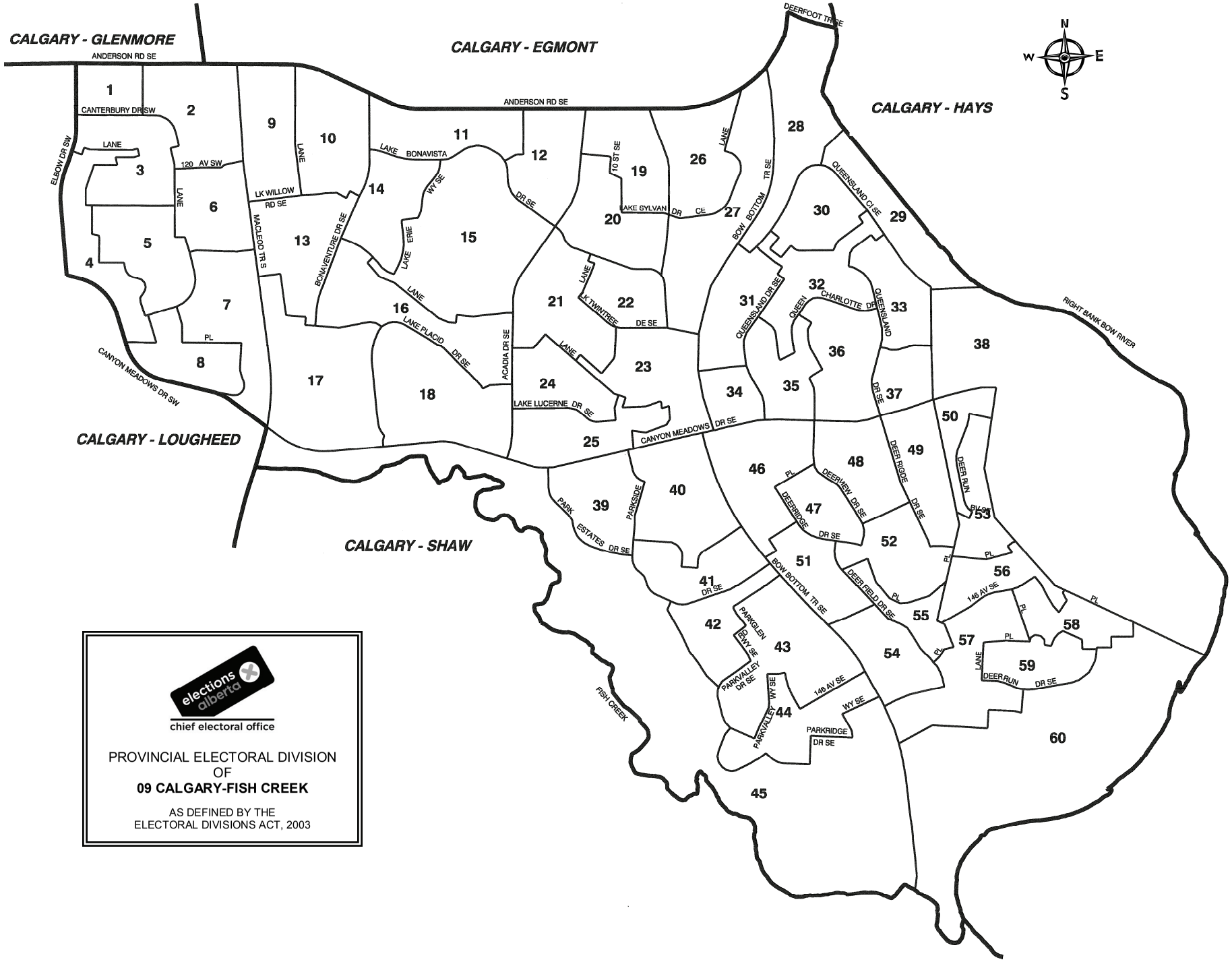
CALGARY - GLENMORE
CALGARY - EGMONT
CALGARY - HAYS
CALGARY - LOUGHEED
CALGARY - SHAW
ANDERSON RD SE
DEERFOOT TR SE
CANTERBURY DR SW
ELBOW DR SW
LANE
120 AV SW
LK WILLOW RD SE
MACLEOD TR S
BONAVENTURE DR SE
LAKE BONAVISTA DR SE
LAKE ERIE WY SE
LAKE PLACID DR SE
ACADIA DR SE
LAKE LUCERNE DR SE
LK TWINTREE DE SE
10 ST SE
LAKE SYLVAN DR CE
BOW BOTTOM TR SE
QUEENSLAND CI SE
QUEENSLAND DR SE
QUEEN CHARLOTTE DR
QUEENSLAND DR SE
CANYON MEADOWS DR SE
CANYON MEADOWS DR SW
RIGHT BANK BOW RIVER
PARKSIDE
PARK ESTATES DR SE
DEERRIDGE DR SE
DEERVIEW DR SE
DEER RIDGE DR SE
DEER RUN BLVD
DEER RUN DR SE
DEERFIELD DR SE
146 AV SE
PARKGLEN BWY SE
PARKVALLEY DR SE
PARKVALLEY WY SE
PARKRIDGE DR SE
FISH CREEK
PL
N
S
E
W
elections alberta
chief electoral office
PROVINCIAL ELECTORAL DIVISION
OF
09 CALGARY-FISH CREEK
AS DEFINED BY THE
ELECTORAL DIVISIONS ACT, 2003

Electoral Division of Calgary-Fish Creek
General Election Statement of Official Results - March 3, 2008

POLL NUMBER	NAME OF POLL	NAMES ON LIST	JAMIE BUCHAN WAP	HEATHER FORSYTH PC	KERRY T. FRASER AG	ERIC LEAVITT NDP	LAURA SHUTIAK LIB	V	S	D	R	% VOTER TURNOUT
49	DEERRUN RIDGE 49	427	15	86	11	8	40	160	0	0	0	37.5
50	DEERRUN RIDGE 50	585	20	53	4	11	39	127	1	0	0	21.7
51	DEERRUN RIDGE 51	574	18	88	8	4	58	176	0	0	0	30.7
52	DEERRUN RIDGE 52	417	13	78	8	0	56	155	0	0	0	37.2
53	DEERRUN RIDGE 53	563	29	123	9	9	73	243	0	0	0	43.2
54	DEERRUN RIDGE 54	593	18	96	9	10	73	206	0	0	0	34.7
55	DEERRUN RIDGE 55	687	22	63	9	2	40	136	1	0	0	19.8
56	DEERRUN RIDGE 56	511	11	94	11	12	65	193	0	0	0	37.8
57	DEERRUN RIDGE 57	567	18	122	12	11	57	220	0	0	0	38.8
58	DEERRUN RIDGE 58	503	13	110	3	9	73	208	0	0	2	41.7
59	DEERRUN RIDGE 59	528	25	116	9	8	45	203	0	0	0	38.4
60	DEERRUN RIDGE 60	497	22	129	9	2	63	225	1	0	0	45.3
61	ADVANCE		84	548	28	30	269	959	2	2	0	
62	MOBILE-CANYON MEADOWS		0	56	1	4	20	81	0	0	0	
63	SPECIAL BALLOT		12	133	6	6	56	213	0	0	7	
	TOTAL	**31,180**	**1,261**	**6,884**	**556**	**423**	**4,038**	**13,162**	**13**	**2**	**26**	**42.3**

V=Valid Ballots **S=Spoiled Ballots** **D=Declined Ballots** **R=Rejected Ballots**

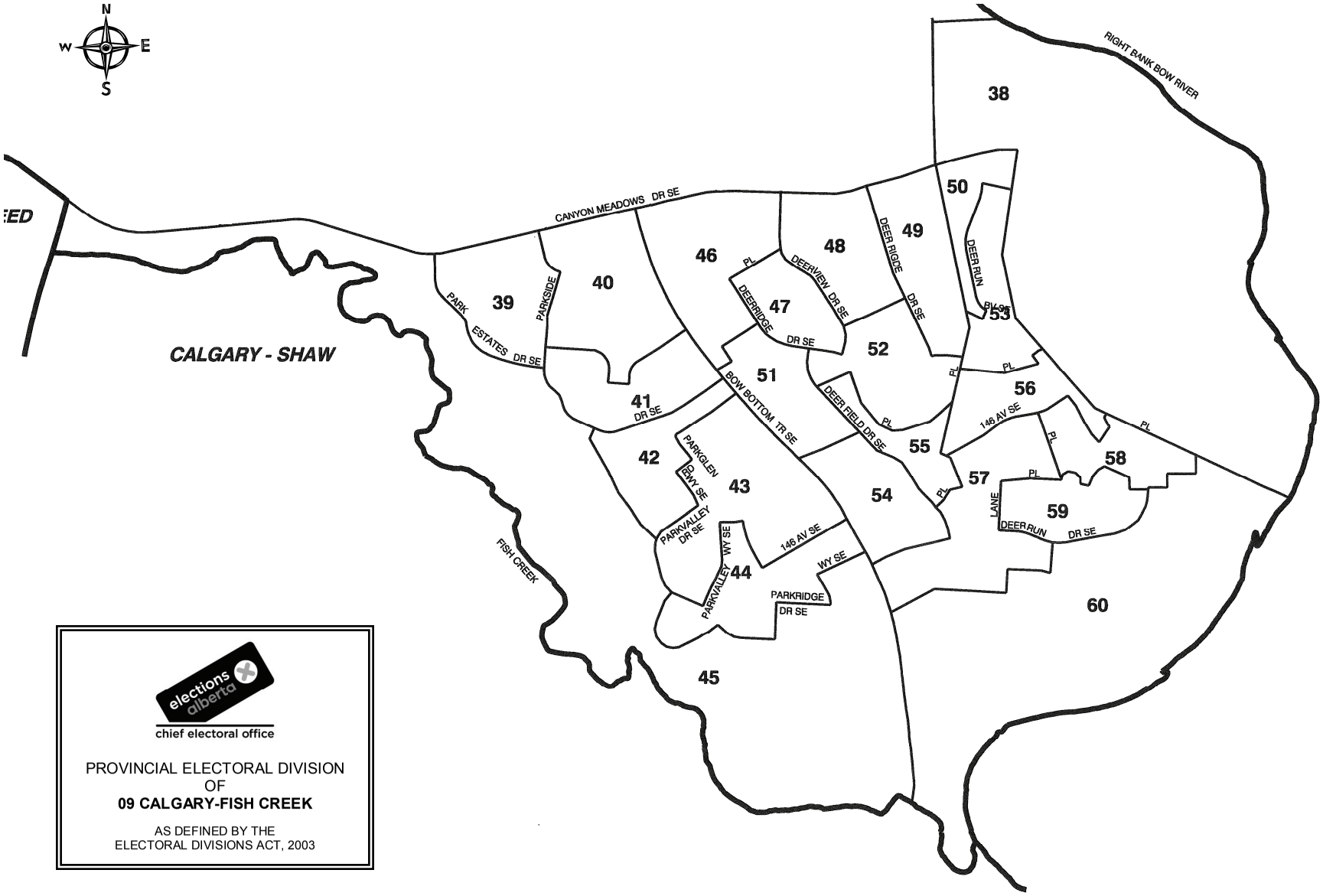

elections alberta
chief electoral office

PROVINCIAL ELECTORAL DIVISION
OF
09 CALGARY-FISH CREEK

AS DEFINED BY THE
ELECTORAL DIVISIONS ACT, 2003

Electoral Division of Calgary-Foothills
General Election Statement of Official Results - March 3, 2008

POLL NUMBER	NAME OF POLL	NAMES ON LIST	IAN D. GROLL AG	KEVIN LEGARE WAP	MIKE ROBINSON LIB	STEPHANIE SUNDBERG NDP	LEN WEBBER PC	V	S	D	R	% VOTER TURNOUT
1	EDGEHILL	443	5	8	80	2	66	161	3	0	0	36.3
2	EDGEDALE	459	5	8	76	6	44	139	0	0	0	30.3
3	EDGEMONT ESTATES	471	8	6	115	3	88	220	0	0	1	46.9
4	EDGEMONT BAY	449	8	16	92	2	90	208	1	0	0	46.3
5	EDELWEISS	563	12	26	89	2	129	258	1	0	0	45.8
6	EDENSTONE	503	6	18	104	3	85	216	2	0	0	42.9
7	EDGEWOOD	451	5	12	69	2	55	143	0	0	0	31.7
8	EDGELAND	489	3	7	75	4	96	185	0	0	0	37.8
9	EDGEBYNE	515	6	20	67	3	85	181	0	0	0	35.1
10	EDGEVIEW	625	3	22	102	1	92	220	0	0	0	35.2
11	EDFORTH	577	4	17	121	3	113	258	2	0	0	44.7
12	EDCATH	432	9	28	66	6	90	199	0	0	0	46.1
13	EDENWOLD	898	4	9	86	7	80	186	0	0	0	20.7
14	EDGEBROOK	540	0	16	90	2	79	187	0	0	0	34.6
15	EDGEBANK	516	2	15	102	1	69	189	0	0	0	36.6
16A	EDGEVALLEY	350	7	13	53	2	66	141	0	0	0	40.3
16B	EDGEVALLEY	415	2	15	49	0	70	136	0	0	0	32.8
17	EDGEBURN	486	8	12	64	6	79	169	0	0	0	34.8
18	EDGEPARK	583	6	14	98	3	96	217	1	0	0	37.2
19	EDGERIDGE	564	8	15	52	2	91	168	0	2	0	30.1
20	EDGERIDGE TERRACE	440	5	7	58	0	59	129	0	0	0	29.3
21	EDGEVALLEY MEWS	628	4	19	92	4	106	225	1	0	0	35.8
22	EDGEBROOK GARDEN	510	3	21	82	7	71	184	0	0	0	36.1
23	EDGEBROOK PARK	542	2	13	67	2	78	162	0	0	0	29.9
24	EDGERIDGE GARDEN	602	5	9	81	3	66	164	0	0	0	27.2
25	HIDDEN POINT	625	11	13	85	3	65	177	0	0	0	28.3
26	HIDDEN COVE	631	6	21	43	0	110	180	0	0	2	28.8
27	HIDDEN VALLEY VALE	568	6	13	38	2	106	165	0	0	2	29.4
28	HIDDEN VALLEY PLACE	485	1	14	57	3	84	159	1	0	0	32.8
29	HIDDEN VALLEY MANOR	550	5	14	46	4	46	115	0	0	0	20.9
30	HIDDEN VALLEY GROVE	404	1	12	36	4	77	130	0	0	1	32.4
31	HIDDEN VALLEY VILLAS	469	7	12	28	6	63	116	1	0	0	24.7
32	HIDDEN SPRING	439	17	9	43	4	69	142	0	0	0	32.3
33	HIDDEN RIDGE	553	5	16	66	6	116	209	0	0	1	38.0
34	HIDDEN RANCH PLACE	586	8	17	40	7	110	182	0	0	0	31.1
35	HIDDEN RANCH ROAD	519	7	2	69	5	82	165	0	0	0	31.8
36	HIDDEN HILLS PLACE	597	10	15	52	8	79	164	0	0	0	27.5
37	HIDDEN HILLS ROAD	573	9	11	77	2	89	188	1	0	0	32.8
38	HAMPSTEAD TERRACE	506	3	10	61	1	71	146	0	0	0	28.9
39	HAMPSTEAD ROAD	469	1	4	47	0	53	105	0	0	0	22.4
40	HAMPSTEAD WAY	465	6	10	63	0	64	143	0	0	0	30.8
41	HAMPSTEAD CIRCLE	616	2	14	52	4	98	170	1	0	0	27.6
42	HAMPSHIRE COURT	546	3	13	69	3	96	184	1	0	1	33.9
43	HAMPSHIRE GROVE	417	3	11	69	1	72	156	0	0	0	37.4
44	HAMPTON MEWS	451	9	13	76	3	89	190	0	0	0	42.1
45	HAMPTONS BLVD	616	6	14	71	4	89	184	2	0	0	29.9
46	HAMPTON TERRACE	526	3	7	56	1	86	153	0	0	0	29.1
47	HAMPTONS LINK	419	1	9	46	2	49	107	0	0	0	25.5
48	HAMPTONS HEIGHT	423	5	10	41	1	82	139	0	0	0	32.9
49	HAMPTONS WAY	504	5	4	47	1	70	127	3	0	0	25.2
50	CITADEL GREEN	436	4	28	48	5	75	160	0	0	0	36.7

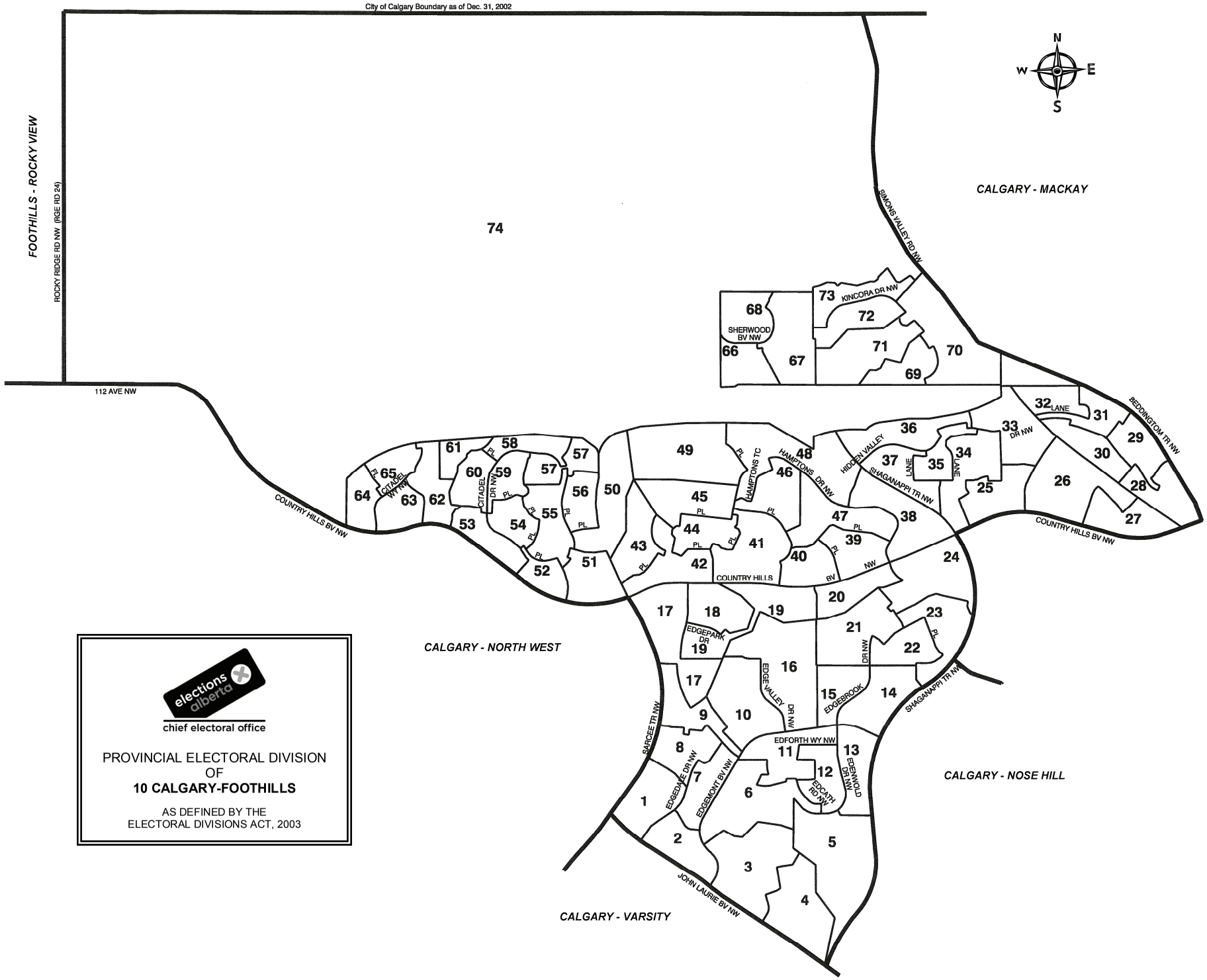
City of Calgary Boundary as of Dec. 31, 2002
FOOTHILLS - ROCKY VIEW
ROCKY RIDGE RD NW (RGE RD 24)
112 AVE NW
COUNTRY HILLS BV NW
CALGARY - MACKAY
SIMONS VALLEY RD NW
BEDDINGTON TR NW
CALGARY - NORTH WEST
CALGARY - NOSE HILL
CALGARY - VARSITY
SARCEE TR NW
JOHN LAURIE BV NW
SHAGANAPPI TR NW
COUNTRY HILLS
KINCORA DR NW
SHERWOOD BV NW
HAMPTONS DR NW
HAMPTONS TC
HIDDEN VALLEY
CITADEL WY NW
CITADEL DR NW
EDGEPARK DR
EDGEVALLEY DR NW
EDGEBROOK DR NW
EDFORTH WY NW
EDGEDALE DR NW
EDGEMONT BV NW
EDGATH RD NW
EDENWOLD DR NW
LANE
PL
BV
NW
DR NW
N
S
E
W
74
1
2
3
4
5
6
7
8
9
10
11
12
13
14
15
16
17
18
19
20
21
22
23
24
25
26
27
28
29
30
31
32
33
34
35
36
37
38
39
40
41
42
43
44
45
46
47
48
49
50
51
52
53
54
55
56
57
58
59
60
61
62
63
64
65
66
67
68
69
70
71
72
73
elections alberta
chief electoral office
PROVINCIAL ELECTORAL DIVISION
OF
10 CALGARY-FOOTHILLS
AS DEFINED BY THE
ELECTORAL DIVISIONS ACT, 2003

Electoral Division of Calgary-Foothills
General Election Statement of Official Results - March 3, 2008

POLL NUMBER	NAME OF POLL	NAMES ON LIST	IAN D. GROLL AG	KEVIN LEGARE WAP	MIKE ROBINSON LIB	STEPHANIE SUNDBERG NDP	LEN WEBBER PC	V	S	D	R	% VOTER TURNOUT
51	CITADEL GARDENS	621	8	19	61	2	111	201	0	0	0	32.4
52	CITADEL HILLS	340	8	8	51	7	67	141	0	0	0	41.5
53	CITADEL LANE	423	5	7	51	6	61	130	0	0	0	30.7
54	CITADEL MANOR	463	6	17	55	5	89	172	0	0	0	37.1
55	CITADEL COURT	470	2	12	64	7	101	186	0	0	0	39.6
56	CITADEL CIRCLE	471	9	8	62	5	81	165	0	0	1	35.2
57	CITADEL MEADOW	529	7	18	71	13	96	205	0	0	0	38.8
58	CITADEL MEADOW BAY	430	6	15	43	2	49	115	0	0	0	26.7
59	CITADEL CREST	416	1	17	54	5	82	159	0	0	1	38.5
60	CITADEL RIDGE	478	3	14	54	1	82	154	1	0	0	32.2
61	CITADEL MEADOW POINT	637	8	8	59	2	48	125	0	0	1	19.8
62	CITADEL POINT	405	5	2	33	4	47	91	0	0	0	22.5
63	CITADEL ESTATES	446	5	4	43	5	60	117	0	0	0	26.2
64	CITADEL FOREST	411	5	13	31	1	54	104	0	0	0	25.3
65	CITADEL ACRES	521	9	12	52	7	82	162	0	0	0	31.1
66	SHERWOOD RISE	217	2	6	31	0	11	50	0	0	0	23.0
67	SHERWOOD TERRACE	338	0	3	36	0	28	67	0	0	0	19.8
68	SHERWOOD CIRCLE	155	0	0	7	0	8	15	0	0	0	9.7
69	KINCORA PARK	406	1	6	29	0	35	71	1	0	0	17.5
70	KINCORA LANDING	422	5	7	41	1	51	105	0	0	0	24.9
71	KINCORA MANOR	269	3	11	43	2	57	116	0	0	0	43.1
72	KINCORA POINT	449	3	4	42	0	32	81	0	0	0	18.0
73/74	KINCORA GARDEN/SHERWOOD/KINCORA/SAGEHILL	258	7	7	18	3	29	64	0	0	0	24.8
75	ADVANCE		27	61	363	14	490	955	0	0	1	
76	MOBILE-EDGEMONT		1	3	17	3	45	69	0	0	2	
77	SPECIAL BALLOT		1	8	42	0	59	110	0	0	22	
	TOTAL	**36,019**	**411**	**972**	**4,909**	**251**	**6,088**	**12,631**	**23**	**2**	**36**	**35.2**

V=Valid Ballots **S=Spoiled Ballots** **D=Declined Ballots** **R=Rejected Ballots**

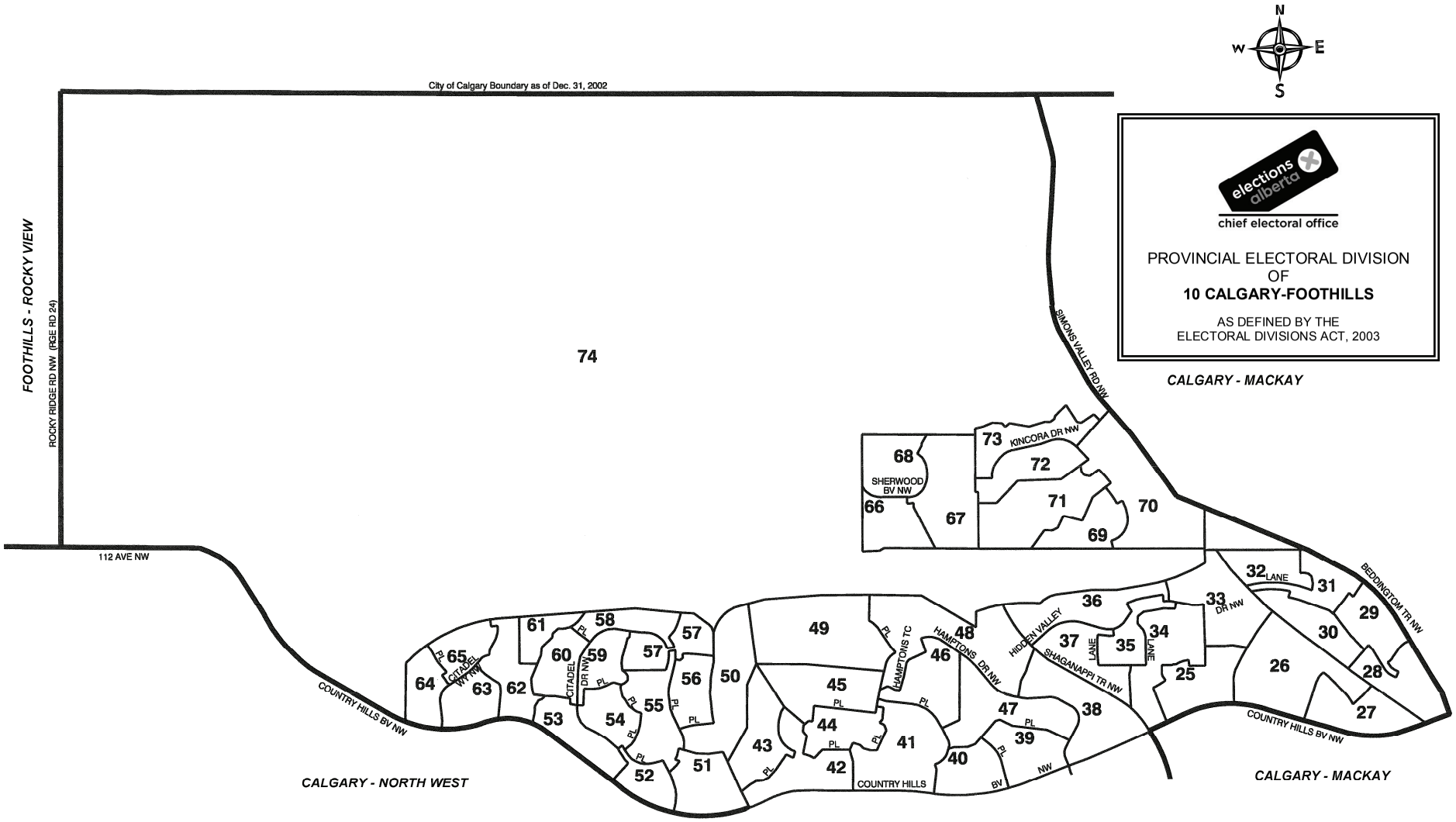
N
W
E
S
elections alberta
chief electoral office
PROVINCIAL ELECTORAL DIVISION
OF
10 CALGARY-FOOTHILLS
AS DEFINED BY THE
ELECTORAL DIVISIONS ACT, 2003
City of Calgary Boundary as of Dec. 31, 2002
FOOTHILLS - ROCKY VIEW
ROCKY RIDGE RD NW (RGE RD 24)
112 AVE NW
SIMONS VALLEY RD NW
BEDDINGTON TR NW
COUNTRY HILLS BV NW
CALGARY - MACKAY
CALGARY - NORTH WEST
CALGARY - MACKAY
74
73
KINCORA DR NW
72
68
SHERWOOD BV NW
66
67
71
70
69
32
LANE
31
33
DR NW
29
30
36
37
LANE
35
LANE
34
25
26
28
27
HIDDEN VALLEY
SHAGANAPPI TR NW
48
46
HAMPTONS DR NW
HAMPTONS TC
49
45
PL
44
PL
42
COUNTRY HILLS
41
40
47
PL
39
PL
38
BV
NW
43
PL
50
57
56
PL
51
58
57
55
PL
54
PL
52
PL
61
60
59
CITADEL DR NW
PL
53
62
63
64
65
CITADEL WY NW
PL

Electoral Division of Calgary-Fort
General Election Statement of Official Results - March 3, 2008

POLL NUMBER	NAME OF POLL	NAMES ON LIST	WAYNE CAO PC	TRAVIS CHASE WAP	JULIE HRDLICKA NDP	CAROLE OLIVER LIB	J MARK TAYLOR AG	V	S	D	R	% VOTER TURNOUT
1	INGLEWOOD WEST	523	51	9	19	63	25	167	0	1	2	32.5
2	INGLEWOOD CENTRE	498	58	10	35	68	12	183	0	0	0	36.7
3	INGLEWOOD EAST	523	49	8	19	59	13	148	0	0	0	28.3
4	INGLEWOOD CONDOS	461	39	14	12	72	20	157	0	0	0	34.1
5	INGLEWOOD SOUTHEAST	493	57	14	31	47	20	169	0	1	0	34.5
6	INGLEWOOD SOUTH	534	63	14	39	63	22	201	1	0	2	38.0
7	LYNNVIEW VILLAGE	447	36	2	6	22	7	73	0	0	0	16.3
8	LYNNRIDGE	650	73	7	9	39	10	138	0	0	0	21.2
9	LYNNWOOD NORTH	458	101	16	19	27	6	169	1	0	0	36.9
10	LYNNWOOD SOUTH	407	67	15	11	36	11	140	0	0	1	34.6
11	OGDEN WEST	492	89	27	25	32	10	183	1	0	1	37.4
12	OGDEN CENTRE SOUTH	537	108	21	20	41	14	204	0	0	0	38.0
13	LYNNVIEW CENTRE	346	82	8	5	25	7	127	0	0	0	36.7
14	LYNNVIEW WEST	585	110	12	9	39	8	178	1	0	0	30.4
15	LYNNVIEW EAST	460	77	11	29	6	17	140	0	0	1	30.7
16	LYNNWOOD EAST	445	106	15	11	29	12	173	0	0	1	39.1
17	OGDEN CENTRE	474	76	17	20	44	9	166	0	0	0	35.0
18	OGDEN SOUTH	387	35	15	6	24	7	87	0	0	0	22.5
19	OGDEN OLYMPIA	450	88	8	8	23	6	133	0	0	0	29.6
20	OGDEN SOUTHEAST	661	69	26	10	14	10	129	0	0	0	19.5
21	OGDEN NORTH	548	84	11	32	30	8	165	0	0	1	30.3
22	DOVER WEST	627	126	13	15	32	3	189	0	0	0	30.1
23	POINT OF VIEW	512	76	8	9	24	10	127	0	0	0	24.8
24	DOVER CENTRE WEST	532	134	22	16	47	7	226	0	0	0	42.5
25	DOVER CENTRE SOUTH	484	52	19	26	25	4	126	0	0	0	26.0
26	DOVER SOUTHEAST	398	68	16	23	26	5	138	0	0	0	34.7
27	DOVER WEST CENTRE	476	82	9	22	36	8	157	0	0	1	33.2
28	DOVER NORTHWEST	415	42	15	41	13	7	118	0	1	0	28.7
29	DOVER NORTHEAST	464	76	10	25	27	5	143	0	0	0	30.8
30	DOVER NORTH NORTHWEST	487	81	5	21	30	3	140	2	0	0	28.7
31	DOVER CENTRE EAST	441	65	12	12	22	14	125	0	0	0	28.3
32	DOVERVIEW	470	77	13	37	30	8	165	0	0	0	35.1
33	ERIN WOODS SOUTHWEST	648	81	22	27	35	8	173	0	0	0	26.7
34	DOVER EAST	442	79	15	20	34	11	159	0	0	0	36.0
35	DOVER CENTRE	415	71	13	43	24	5	156	0	0	0	37.6
36	DOVER NORTH CENTRE	543	38	5	21	24	1	89	0	0	0	16.4
37	FOREST LAWN SOUTHWEST	435	68	19	8	14	6	115	0	0	0	26.4
38	FOREST LAWN WESTCENTRE	463	46	10	11	26	2	95	0	0	1	20.7
39	FOREST LAWN WEST	571	46	6	25	20	4	101	0	0	1	17.9
40	FOREST LAWN NORTHWEST	570	59	8	21	33	11	132	0	0	0	23.2
41	FOREST GROVE	374	26	1	31	9	3	70	0	0	0	18.7
42	FOREST LAWN CENTRE SOUTH	405	72	18	8	28	6	132	0	0	0	32.6
43	DOVER CENTRE EAST	425	81	17	23	25	1	147	0	0	0	34.6
44	ERIN WOODS CENTRE WEST	510	59	11	23	21	6	120	0	0	1	23.7
45	ERIN WOODS SOUTH	523	55	6	26	23	8	118	0	0	0	22.6
46	ERIN WOODS CENTRE	571	69	13	21	19	8	130	0	0	0	22.8
47	ERIN WOODS NORTH	560	65	12	21	26	2	126	0	0	0	22.5
48	DOVER EAST	451	47	12	33	20	9	121	0	0	0	26.8
49	DOVER NORTHEAST	502	44	7	8	12	2	73	0	0	0	14.5
50	FOREST LAWN SOUTHWEST	447	71	11	5	8	4	99	0	0	0	22.1
51	FOREST LAWN CENTRE	510	53	6	14	17	3	93	0	0	2	18.6

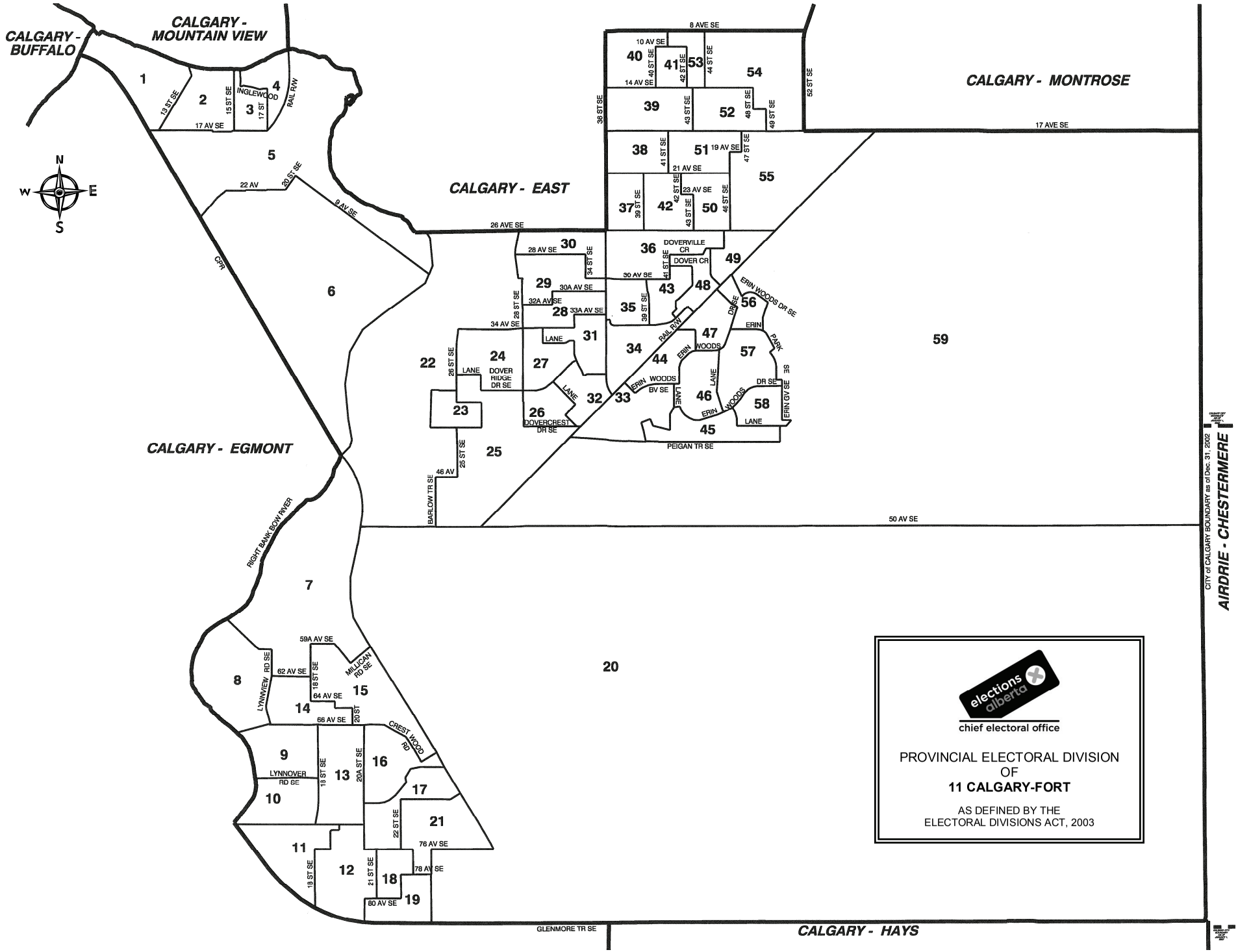

elections alberta
chief electoral office

PROVINCIAL ELECTORAL DIVISION
OF
11 CALGARY-FORT

AS DEFINED BY THE
ELECTORAL DIVISIONS ACT, 2003

Electoral Division of Calgary-Fort
General Election Statement of Official Results - March 3, 2008

POLL NUMBER	NAME OF POLL	NAMES ON LIST	WAYNE CAO PC	TRAVIS CHASE WAP	JULIE HRDLICKA NDP	CAROLE OLIVER LIB	J MARK TAYLOR AG	V	S	D	R	% VOTER TURNOUT
52	FOREST LAWN NORTHCENTRE	497	46	3	19	10	4	82	0	0	0	16.5
53	FOREST LAWN N NORTHEAST	586	18	7	18	13	0	56	0	0	1	9.7
54	FOREST LAWN NORTHEAST	283	21	4	20	11	3	59	0	0	0	20.8
55	FOREST LAWN EAST	513	50	5	13	10	11	89	0	0	0	17.3
56	ERIN WOODS NORTHEAST	477	45	11	8	30	5	99	1	0	0	20.8
57	ERIN WOODS CENTRE EAST	550	79	12	9	24	3	127	0	0	0	23.1
58	ERIN WOODS SOUTHEAST	501	72	10	12	27	6	127	0	0	0	25.3
59	ERIN WOODS EAST	517	54	12	8	21	6	101	0	0	3	20.1
60	ADVANCE		144	11	37	54	18	264	1	0	1	
61	MOBILE-BEAVER DAM		8	1	3	7	2	21	0	0	0	
62	SPECIAL BALLOT		59	5	20	30	5	119	0	0	1	
	TOTAL	**28,974**	**4,123**	**715**	**1,178**	**1,770**	**491**	**8,277**	**8**	**3**	**21**	**28.6**

V=Valid Ballots **S=Spoiled Ballots** **D=Declined Ballots** **R=Rejected Ballots**

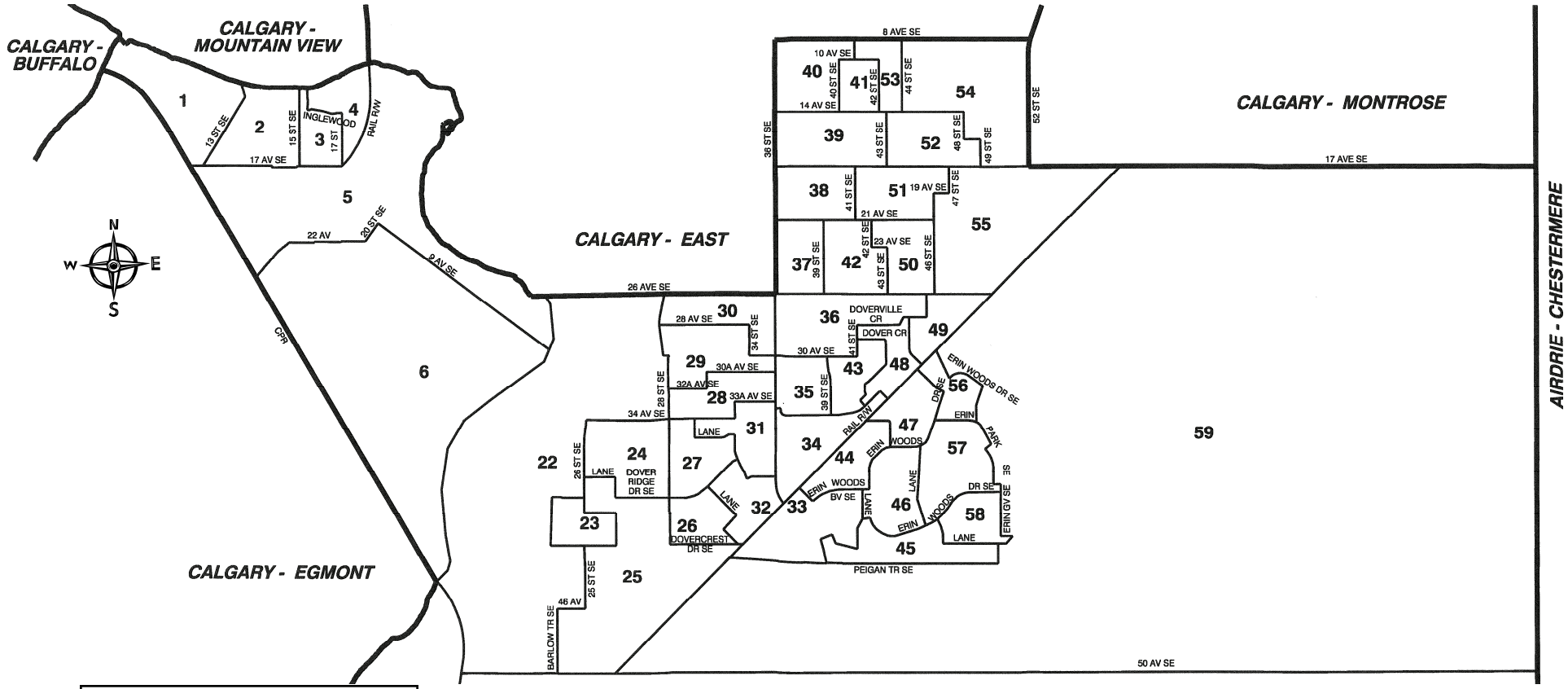

elections alberta
chief electoral office

PROVINCIAL ELECTORAL DIVISION
OF
11 CALGARY-FORT

AS DEFINED BY THE
ELECTORAL DIVISIONS ACT, 2003