elections.ab.ca

The Report of the Chief Electoral Officer on the 2011 Provincial Enumeration and Monday, April 23, 2012 Provincial General Election of the Twenty-eighth Legislative Assembly

elections alberta
chief electoral office

elections alberta
chief electoral office

Suite 100
11510 Kingsway NW
Edmonton, Alberta
Canada T5G 2Y5

Tel | 780.427.7191
Fax | 780.422.2900

info@elections.ab.ca

November 1, 2012

Mr. David H. Xiao, Chairman
Standing Committee on Legislative Offices
Legislature Annex
Edmonton, Alberta
T5K 1E4

Dear Mr. Xiao:

I have the privilege to submit to you the Report of the Chief Electoral Officer on the 2011 Provincial General Enumeration and the April 23, 2012 Provincial General Election, in accordance with section 4(5) of the *Election Act*.

An overview of the Senate Nominee Election, held in conjunction with the Provincial General Election, has also been included. Additional detail will be provided in the Report of the Chief Electoral Officer on the 2012 Senate Nominee Election.

Should you require any additional information or clarification on anything contained in the Report, I would be pleased to respond.

Sincerely,

O. Brian Fjeldheim
Chief Electoral Officer

TABLE OF CONTENTS

Remarks of the Chief Electoral Officer 1

2011 PROVINCIAL GENERAL ENUMERATION
Overview 3
Key Dates 4
Appointment of Returning Officers 4
Preparation of the Mapping Resources and Lists of Electors 5
Timeline 5
Conduct of the Enumeration 6
Table 1: Contacts 8
Challenges 10
Communications 12
Enumeration Expenses – Fees and Associated Costs 13
Enumeration Fees and Expenses Regulation, 2012 (Extract) 13
2011 Enumeration Cost Summary 15
Cost Per Voter Breakdown and Comparison 15
Table 2: 2011 Enumeration Cost Summary By Electoral Division 16
Points of Interest 19
Table 3: Information Contained in the Register of Electors 20

2012 PROVINCIAL GENERAL ELECTION
Overview 22
Key Dates 22
Communications 23
Pre-election Outreach 23
Political Party and Campaign Outreach 25
Election Period Outreach 25
Legislative and Procedural Changes 28
Challenges 29
Election Recruitment and Training 30
Nominated Candidates 31
Special Ballot Polls 32
Advance Polls 34
Mobile Polls 35
Polling Day 35
Additions to the List of Electors 36
Accuracy of the Lists of Electors 37
Table 4: Accuracy of Lists of Electors Used for the Election 38
Official Results 40
Judicial Recount 40
Custody and Inspection of Election Documents 40
Production of the Post-Polling Day Lists of Electors 41
Continuous Register of Electors Management 41
Senate Nominee Election Highlights 42

Election Expenses – Fees and Associated Costs 43
Election Fees and Expenses Regulation, 2012 (Extract) 44
2012 Election Cost Summary 47
Cost Per Voter Breakdown and Comparison 47
Table 5: 2012 General Election Cost Summary By Electoral Division 48
Candidate Summary of Results
April 23, 2012 and March 3, 2008 51
November 22, 2004 and March 12, 2001 52
March 11, 1997 and June 15, 1993 53
March 20, 1989 and May 8, 1986 54
November 2, 1982 and March 14, 1979 55
Comparative Statistics - General Elections 1979 - 2012 56
Electoral Summary 1905 - 2012 57
Members Elected to the Twenty-eighth Legislative Assembly 60
Summary of Results by Electoral Division 62
List of Returning Officers (Enumeration and General Election) 75

MAPS
Calgary 78
Edmonton 79
Fort McMurray 80
Grande Prairie 81
Lethbridge 82
Medicine Hat 83
Red Deer 84
St. Albert 85
Sherwood Park 86

STATEMENTS OF OFFICIAL RESULTS 87

Alberta (foldout map) 518

Remarks of the Chief Electoral Officer

I have had the honour and the privilege to serve in the role of Chief Electoral Officer for three Provincial General Elections. This role has been the culmination of a 24-year career in election administration.

I have seen the technology increase exponentially: from the days when enumerators armed with “restaurant pads” typed up their own List of Electors on manual typewriters to our current practice of remote online data entry using a comprehensive election management system.

Societal norms have similarly changed at a rapid pace. Posting of Lists of Electors on telephone poles is no longer the accepted practice that it once was. The requirement of acquiring and safeguarding the personal information used to create Lists of Electors has added a whole new dimension to the complexity of election planning.

Maintenance of the Register of Electors has become a focal point of election administration and is currently the largest functional area within the Office of the Chief Electoral Officer. Given the viability of the traditional door-to-door enumeration process, that trend is likely to continue.

While technology has changed, the overarching principles that make my role so rewarding have not. The focus on inclusion, fairness, integrity and effectiveness continue to guide our service delivery to support the democratic participation of all Albertans. I am proud to say that services have continued to improve and currently provide electors with a broader array of voting opportunities than ever before. The *Election Act* provides a means for all interested electors to participate in selecting their Members of the Legislative Assembly.

Means of communicating with electors continue to expand. In 2012, election communications included social media along with direct mail notices, newspaper advertisements, radio announcements, website advertisements, telephone call centres and email response systems, while maintaining personal, walk-in service through returning officers’ offices.

Expanded communications designed to remove administrative barriers may have had an effect on voter turnout: for the first time since 1993, the voter turnout increased. This reverses a trend that is prevalent across virtually all mature democracies and Albertans are to be commended for their role in this significant achievement. Special thanks are due to the registered political parties, candidates, official agents, scrutineers and all others who helped to engage the electorate.

The demands of my role are met through the combined efforts of thousands of dedicated Albertans, including a small but talented group of permanent staff at Elections Alberta. They worked tirelessly to prepare for and support the 2011 enumeration and 2012 election process, and I owe each of them a debt of gratitude for their professionalism and commitment.

They are joined by staff in our partner agencies who assisted with the provision of data, development of communication resources, support of information technology systems and staffing of public call centres. Our electoral events added to their already full-time responsibilities and they rose to the challenge.

Returning officers and their staff members were tasked with the formidable challenge of conducting electoral events from the front lines. The effective conduct of the election is a tribute to their commitment in preparing for the event and managing the numerous challenges that each day brought. As always, I was struck by their work ethic and respect for the electors served.

In addition, I would like to formally acknowledge the thousands of Albertans who took time from their busy schedules to serve their neighbours in one of the many positions that are essential to the smooth administration of the election. I am grateful for their willingness to accept these jobs that truly put democratic principles into action.

I am pleased and proud to have served my province in the company of this fine group of Albertans.

O. Brian Fjeldheim
Chief Electoral Officer

2011 PROVINCIAL GENERAL ENUMERATION

Overview

The Register of Electors is an electronic database containing elector and address information, which is continuously updated and used to prepare Lists of Electors, when required. It was originally established in 1996 and has been updated since the 2001 General Election through elector-initiated requests, enumeration activities and use of information provided by several public agencies, in accordance with sections 13.1 and 13.2 of the *Election Act.*

The public agencies that provide data for use in updating the Register of Electors include:

- Elections Canada, which provides data from the National Register of Electors, with updates from Canada Revenue Agency (income tax returns), Citizenship and Immigration and Canada Post's National Change of Address files
- Service Alberta, which provides address updates for registered electors who hold Alberta driver's licences and Alberta identification cards
- Service Alberta, which also provides vital statistics data to facilitate the deletion of deceased electors
- Alberta Health, which provides address updates for registered electors covered by the health insurance plan

These updates were complemented by data collected by Voterlink, the secure online registration system introduced in November 2007, which is available at www.voterlink.ab.ca. The system allows electors to add and update their own elector information to ensure accuracy and timeliness of personal information on the Lists of Electors.

The Register was further updated through a door-to-door enumeration in the period from August 26 to September 19, 2011 under the authority of section 13.1(2)(a) of the *Election Act*. Approximately 5,500 enumerators were recruited, trained and supervised in the door-to-door collection of enumeration data from electors across the province.

Following the integration of available updates, Lists of Electors were provided to registered political parties, in accordance with section 18(1)(b) of the *Election Act*. Lists of Electors were made available in October 2011, in both paper and electronic format.

Key Dates

The enumeration calendar highlighted the following key dates:

May to June 2010	Recruitment of returning officers on proposed electoral division boundaries
September 2010 to May 2011	Preparation of the mapping resources and Lists of Electors
May 2011	Distribution of Lists of Electors to registered political parties
December 2, 2010	Enactment of new electoral divisions through revisions to the *Electoral Divisions Act*
August 26 to September 19, 2011	Door-to-door enumeration across Alberta
September 24, 2011	Revisions to the Lists of Electors accepted by returning officers
September 20 to October 6, 2011	Data entry of updated elector records
October 2011	Distribution of Lists of Electors to registered political parties

Appointment of Returning Officers

The Chief Electoral Officer appointed returning officers following a legislative change to the appointment process. These election officers were hired for the province's 87 electoral divisions through open, merit-based competitions.

Preparation of the Mapping Resources and Lists of Electors

Elector information was collected based on the boundaries described in the *Electoral Divisions Act*. The *Act* was amended following the independent review of the 2009/2010 Alberta Electoral Boundaries Commission and the December 2, 2010 acceptance of the revised electoral division boundaries by the Legislative Assembly. Following this process, Alberta's electoral map showed an increase of four electoral divisions, for a total of 87 electoral divisions across the province.

The new electoral division boundaries defined by the *Electoral Divisions Act* necessitated a major review and readjustment of Alberta's electoral map. All electoral division boundaries were changed from those in effect at the 2008 General Election. Following training in September 2010, returning officers received their new electoral division maps. They reviewed over 5,650 polling subdivisions and revised them, where necessary. The majority of polling subdivision boundaries had to be revised due to changed electoral division boundaries and growth within the province.

Polling subdivision boundaries were established to best accommodate the majority of electors on polling day. Issues such as clarity, accessibility, distances, normal travel patterns and polling place potential were considered.

Returning officers were also responsible for the review, and necessary revision, of Lists of Electors generated by Elections Alberta on the new polling subdivision boundaries. This was a major challenge due to significant growth and the inconsistency of addressing formats across the province. Ongoing efforts will focus on the consolidation of newly created civic addresses and legal land descriptions, or other geographic descriptions in rural areas, to maintain the accuracy and currency of address information in the Register of Electors over time.

The review of mapping resources and Lists of Electors concluded in May 2011. At that time, revised polling subdivision maps and Lists of Electors based on the reconfigured boundaries were provided to registered political parties in accordance with section 18(1)(c) of the *Election Act*.

Timeline

Returning officers received enumeration training in July 2011. They began to plan for management of the activity and recruited staff following their training. Returning officers showed a great deal of ingenuity in recruitment: local service agencies, social clubs, community groups, employee associations, religious organizations and staff from previous electoral events were contacted. Returning officers with a surplus of personnel provided names to their colleagues to ensure a full staff complement in all electoral divisions.

Approximately 5,500 enumerators collected information from over 1.2 million residences in the province between August 26 and September 19, 2011. In some areas, enumerators achieved 100% coverage: contact was made at every residence in the polling subdivision.

Electors who were missed during the enumeration had additional opportunities to be added to the Register of Electors. They were able to contact the enumerator responsible for their area or could contact the returning officer directly to be added to the Register on September 24, 2011, the revisions date for the enumeration.

Data entry of the updated elector information commenced immediately following the conclusion of the enumeration. Over 800 data entry operators used secure Internet connections to update the Register of Electors from the hard-copy enumeration records over a 17-day period from September 20 to October 6, 2011. Enumerators and returning officers reviewed the data input to ensure that all elector information had been entered accurately and consistently.

Conduct of the Enumeration

Register of Electors information was supplied to enumerators on preprinted enumeration records for use in confirming, revising, deleting and adding elector information. In new areas and other situations where previous elector information was not contained in the Register, available civic address information was preprinted onto the enumeration records. This reduced the requirement for information collection and helped to ensure accuracy and thorough coverage.

Enumerators carried a translation sheet which explained the purpose of their visit in fourteen different languages. This proved extremely useful in overcoming language barriers to collect information.

The enumeration goal was to make contact with 100% of the residences across the province and to collect elector information from 90% of electors. The variance in the targets established for contact takes into account the fact that a certain percentage of electors choose not to be included on the List of Electors. This was a lofty goal, given the increasing challenges of conducting a door-to-door enumeration in this province.

Data was collected by enumerators who contacted each residence at least three times, if necessary. Electors who were not contacted were left a “We Missed You” card asking them to contact the enumerator to arrange for inclusion in the Register of Electors. After September 19, electors who were away during the enumeration also had the option of updating their elector record online using Voterlink.

Thanks to the dedication and commitment of 5,500 enumerators and the returning officers who supported them, residents of over 86% of the province’s 1.5 million residences received a visit from an enumerator. In many cases, residences were visited on several occasions in an effort to collect personal information from electors (i.e. those who are Canadian citizens and who, as of October 3, 2011, were at least 18 years of age, and ordinarily resident in Alberta for six months). The October 2011 List of Electors contained information from 2,066,026 electors.

Electors who provided information were left a “Thank You” card which advised them of the purpose of the data collection, including a notice that their information could be shared with municipal and federal electoral agencies for electoral purposes. The cards

also provided the returning officer's name and telephone number to give electors the opportunity to ask questions or voice concerns.

Some electors did not provide information to enumerators, to the returning officer during the revisions day, or online via Voterlink. The "We Missed You" card left at the door clearly explained that their information would not appear in the Register nor on subsequent Lists of Electors, until the elector provided the necessary information. An exception was made in 331 polling subdivisions, where the enumeration coverage was significantly below the 90% target. In those cases, electors' names were not deleted and appeared on the List of Electors. A detailed breakdown of the contact rate, by electoral division, appears in Table 1 entitled *Contacts*, which follows.

Electors who were missed and had their names removed from the Register of Electors had the option to register online or add their names to the List of Electors during the subsequent election period, or in conjunction with voting.

Table 1: Contacts

Electoral Division	Residences in the Electoral Division	Residences contacted during Enumeration	Residences confirmed in low and no-contact areas	Elector Count October 2011	Enumeration Coverage*
1 Dunvegan-Central Peace-Notley	9,957	8,721	0	13,702	87.59%
2 Lesser Slave Lake	11,202	6,801	3,241	15,269	89.64%
3 Calgary-Acadia	15,761	14,246	0	23,941	90.39%
4 Calgary-Bow	16,949	13,988	0	22,731	82.53%
5 Calgary-Buffalo	30,601	18,980	3,189	17,709	72.45%
6 Calgary-Cross	15,301	12,156	497	22,822	82.69%
7 Calgary-Currie	23,922	17,609	866	24,123	77.23%
8 Calgary-East	18,469	15,539	378	25,155	86.18%
9 Calgary-Elbow	23,422	19,504	0	27,535	83.27%
10 Calgary-Fish Creek	15,168	13,180	129	25,358	87.74%
11 Calgary-Foothills	14,239	13,112	0	27,041	92.09%
12 Calgary-Fort	19,199	12,790	2,274	20,385	78.46%
13 Calgary-Glenmore	20,686	18,897	172	31,133	92.18%
14 Calgary-Greenway	13,230	10,438	464	21,524	82.40%
15 Calgary-Hawkwood	17,293	17,133	0	31,262	99.07%
16 Calgary-Hays	15,566	13,071	239	24,508	85.51%
17 Calgary-Klein	20,878	17,291	147	24,799	83.52%
18 Calgary-Lougheed	17,416	15,917	0	26,723	91.39%
19 Calgary-Mackay-Nose Hill	15,846	12,879	708	25,346	85.74%
20 Calgary-McCall	13,506	12,127	274	19,478	91.82%
21 Calgary-Mountain View	24,226	14,715	4,913	20,517	81.02%
22 Calgary-North West	16,634	15,656	0	27,399	94.12%
23 Calgary-Northern Hills	18,748	15,707	665	28,602	87.33%
24 Calgary-Shaw	16,261	14,437	0	26,521	88.78%
25 Calgary-South East	19,610	16,452	302	26,122	85.44%
26 Calgary-Varsity	19,316	14,388	2,084	24,427	85.28%
27 Calgary-West	15,520	13,771	0	24,413	88.73%
28 Edmonton-Beverly-Clareview	20,381	17,157	186	25,791	85.09%
29 Edmonton-Calder	19,811	14,831	1,559	23,683	82.73%
30 Edmonton-Castle Downs	16,808	14,645	0	26,641	87.13%
31 Edmonton-Centre	30,849	16,949	6,017	17,622	74.45%
32 Edmonton-Decore	16,435	14,039	0	25,169	85.42%
33 Edmonton-Ellerslie	16,281	14,345	0	23,119	88.11%
34 Edmonton-Glenora	21,239	14,927	1,543	22,512	77.55%
35 Edmonton-Gold Bar	20,570	17,670	0	28,040	85.90%
36 Edmonton-Highlands-Norwood	23,902	16,299	2,492	20,776	78.62%
37 Edmonton-Manning	16,707	13,509	355	24,381	82.98%
38 Edmonton-McClung	15,509	13,154	0	23,681	84.82%
39 Edmonton-Meadowlark	17,332	15,212	0	23,581	87.77%
40 Edmonton-Mill Creek	13,983	11,475	439	20,960	85.20%
41 Edmonton-Mill Woods	15,519	13,750	0	22,455	88.60%
42 Edmonton-Riverview	19,217	15,843	445	24,236	84.76%
43 Edmonton-Rutherford	17,455	14,836	0	23,209	85.00%
44 Edmonton-South West	18,666	15,779	129	24,396	85.22%
45 Edmonton-Strathcona	23,652	15,501	2,858	18,957	77.62%
46 Edmonton-Whitemud	19,287	17,792	0	30,243	92.25%
47 Airdrie	18,558	16,270	0	27,001	87.67%
48 Athabasca-Sturgeon-Redwater	15,717	12,917	1,204	22,341	89.85%
49 Banff-Cochrane	22,053	16,331	1,790	24,101	82.17%
50 Barrhead-Morinville-Westlock	17,164	13,405	1,241	22,754	85.33%

*Based on the number of residences visited and existing register information.

Table 1: Contacts

Electoral Division	Residences in the Electoral Division	Residences contacted during Enumeration	Residences confirmed in low and no-contact areas	Elector Count October 2011	Enumeration Coverage*
51 Battle River-Wainwright	16,466	13,751	961	22,781	89.35%
52 Bonnyville-Cold Lake	14,127	10,623	1,808	17,758	87.99%
53 Cardston-Taber-Warner	14,181	13,648	0	22,970	96.24%
54 Chestermere-Rocky View	15,287	13,953	185	28,587	92.48%
55 Cypress-Medicine Hat	15,539	13,940	0	23,992	89.71%
56 Drayton Valley-Devon	15,620	10,032	3,627	19,213	87.45%
57 Drumheller-Stettler	16,061	14,119	701	22,048	92.27%
58 Fort McMurray-Conklin	9,549	7,630	736	12,272	87.61%
59 Fort McMurray-Wood Buffalo	18,688	14,959	219	18,938	81.22%
60 Fort Saskatchewan-Vegreville	19,302	16,237	309	25,710	85.72%
61 Grande Prairie-Smoky	19,102	14,945	1,379	23,907	85.46%
62 Grande Prairie-Wapiti	20,121	8,702	7,976	22,482	82.89%
63 Highwood	18,415	16,324	264	28,048	90.08%
64 Innisfail-Sylvan Lake	17,835	14,603	359	23,708	83.89%
65 Lac La Biche-St. Paul-Two Hills	13,070	10,787	1,206	17,522	91.76%
66 Lacombe-Ponoka	16,055	13,191	0	22,008	82.16%
67 Leduc-Beaumont	19,958	17,043	441	26,482	87.60%
68 Lethbridge-East	20,173	17,895	0	27,924	88.71%
69 Lethbridge-West	19,595	16,995	96	24,453	87.22%
70 Little Bow	13,187	11,854	192	21,491	91.35%
71 Livingstone-Macleod	19,106	15,916	473	24,379	85.78%
72 Medicine Hat	20,061	18,528	0	26,502	92.36%
73 Olds-Didsbury-Three Hills	18,387	15,171	558	24,709	85.54%
74 Peace River	12,309	10,747	1,160	17,775	96.73%
75 Red Deer-North	19,593	16,385	159	25,431	84.44%
76 Red Deer-South	20,219	18,187	0	29,457	89.95%
77 Rimbey-Rocky Mountain House-Sundre	17,065	15,014	619	24,187	91.61%
78 Sherwood Park	16,172	15,369	0	28,415	95.03%
79 Spruce Grove-St. Albert	19,000	14,183	2,084	28,231	85.62%
80 St. Albert	17,476	15,851	0	29,500	90.70%
81 Stony Plain	16,781	13,374	676	25,375	83.73%
82 Strathcona-Sherwood Park	16,531	14,957	0	29,011	90.48%
83 Strathmore-Brooks	17,397	15,531	0	24,329	89.27%
84 Vermilion-Lloydminster	15,955	12,689	600	20,014	83.29%
85 West Yellowhead	13,855	11,367	265	17,404	83.96%
86 Wetaskiwin-Camrose	18,381	16,324	383	24,589	90.89%
87 Whitecourt-Ste. Anne	15,904	10,465	3,314	20,230	86.64%
Total:	**1,542,544**	**1,257,430**	**71,550**	**2,066,026**	**86.16%**

*Based on the number of residences visited and existing register information.

Challenges

Returning officers were collectively responsible to recruit, train and manage over 5,500 enumerators. Recruitment was a greater challenge than in the past, possibly due, in part, to the high employment rate in the province. Mobilizing the necessary workforce was assisted through an ongoing recruitment campaign disseminated by mail, radio, website, newspapers and direct mail, where necessary. Ultimately, success was the result of the creativity and commitment of returning officers, who often found personal community contacts to be the best source for recruitment.

For the first time, returning officers reported a significant challenge relating to the retention of enumerators. Some returning officers had to replace up to 40 of their enumerators. Approximately 845 enumerators vacated their positions, often citing the reason for leaving as the difficulties they experienced in contacting electors, the lengthy driving times in rural areas and other competing personal priorities. This placed additional strain on the returning officers who were required to recruit additional staff, deliver additional training sessions and manage enumerators who were new to the process; all within the time constraints of the enumeration period.

Supervision and support of enumerators was another major challenge. Each returning officer was responsible for up to 95 enumerators, and was required to assess the quality and progress of the data collection throughout the enumeration. Managing this staff complement, particularly in rural electoral divisions where enumerators could be working in centres up to 420 kilometres away, demanded exceptional commitment and time management. Data collection has become increasingly demanding over time, since consistency, completeness and accuracy of various address components are essential to allow for future electronic updates. Enumerators were responsible for collecting more information than in past enumerations. Birth date and gender, along with previous and current address and phone number data is needed, in addition to electors' names.

Ensuring the personal security of both electors and enumerators was another challenge. Each enumerator was provided with unique identification, which was designed to deter unauthorized duplication and to be easily visible to electors. In the interest of elector protection, all enumerators completed a security statutory declaration to confirm they had not been convicted of an indictable offence in the past ten years. Enumerators were provided with specific training on managing the risks while working alone in the community and were instructed to avoid potential high-risk situations. As part of this process, enumerators were required to notify a responsible person of their departure and expected arrival time, and the route to be followed. Regulated standards for persons working alone will be a factor in determining the viability of future enumerations.

Ensuring the security of electors' personal information was another challenge. Preprinted enumeration records contained electors' addresses and names and sometimes included electors' phone numbers, genders and/or birth dates. In times gone by, provision of this type of information was a generally accepted practice. Over time, and with the advent of identity theft, increased attention to the security of personal

information discourages some electors from providing information that is necessary for maintenance of the Register of Electors.

Proper use and protection of electors' personal information was emphasized in the enumeration training and the printed resources provided to all enumerators. In spite of the training and ongoing supervision, records from three polling subdivisions were lost while in the custody of enumerators.

Where records were lost, Elections Alberta immediately hand-delivered notices to the electors who were affected and made arrangements for credit monitoring, on request. The police, the public and Alberta's Information and Privacy Commissioner were notified of the loss. The value of personal information and the inherent challenges in safeguarding elector records for over 6,300 polling subdivisions will be another factor in determining the viability of future enumerations.

Over time, it has become increasingly difficult to contact electors, sometimes because of busy schedules and living environments, and sometimes due to security concerns. Some housing developments, including condominiums, apartments and gated communities, have a responsibility to restrict access to residents. Although section 29 of the *Election Act* authorizes enumerator access, it can be difficult to contact facility managers to arrange for this access.

The enumeration process is a very effective method to collect timely, accurate elector information. The door-to-door visits ensure that no one is overlooked. At the same time, inherent difficulties associated with a door-to-door enumeration are increasing as time goes on. It becomes more challenging with each enumeration to recruit a sufficient number of enumerators and to obtain information from electors. Many electors are reluctant to provide information in spite of the advertising that takes place and the identification carried by enumerators.

It will be necessary to thoroughly assess the viability of future door-to-door enumerations and to examine alternate data collection methods for the preparation of future Lists of Electors.

Communications

A broad communications strategy was implemented to support the enumeration process. Five main communication channels were used:

- Mail
- Radio
- Newspaper
- Local signage
- Internet

An enumeration notice was mailed to all residences in Alberta to encourage participation. In addition, signs were placed prominently in neighbourhoods throughout the province announcing that “a provincial enumerator will visit your home”. In recognition of the importance of public cooperation, Albertans were asked to “please help us build a better List of Electors”.

Radio was used as another means of notification. Thirty six-stations were used, and a total of 1,091 advertisements were run across the province. As with the mail-outs and the neighbourhood signs, the radio ads sought to inform electors and encourage their participation.

In accordance with the *Election Act*, advertisements were placed in newspapers of general circulation to inform electors of the enumeration. Albertans were notified of the enumeration timelines and the purpose of the data collection. The advertisements included a telephone number for electors to contact with questions or concerns. Toll-free access was available during the enumeration to assist electors outside of the Edmonton calling area.

Key information was also made available on the Elections Alberta website. Returning officers’ contact information was web-posted to provide electors with their local contact.

Enumeration Expenses – Fees and Associated Costs

The following information directly relates to the numbered columns presented on pages 16 to 18 in the table entitled *2011 Enumeration Cost Summary by Electoral Division (Rounded to Nearest Dollar).*

Returning Officer:

1. Honorarium, basic fee, fee payment for names recorded on List of Electors, attendance at the Chief Electoral Officer's training sessions, training of enumeration officials, revisions to maps and employer contributions.
2. Meals, accommodation and travel.
3. Office and equipment rental, training space rental, telephone expenses, map preparation, printing and miscellaneous costs.
4. Advertising.
5. Support staff and travel.

Enumerator:

6. Basic fee and instruction fee.
7. Fee payment for names and addresses recorded on Lists of Electors.
8. Travel (based on government rate of $0.505 per kilometer).

Data Entry Operator:

9. Fee payment for names and addresses recorded on Lists of Electors and instruction fee.
10. Expense for use of personal computers, printing and Internet.

Enumeration Fees and Expenses Regulation, 2012 (Extract)

A returning officer may be paid the following:

(a) a monthly honorarium of $150;

(b) a fee of $1640 for each year in which the register of electors is updated through an enumeration plus $0.17 per name included on the register of electors;

(c) a fee of $200 per day for each day of attendance at a sitting to revise the register of electors prepared following an enumeration;

(d) a fee of $200 per day for each day of attendance at training sessions called by the Chief Electoral Officer;

(e) a fee of $400 for training staff to conduct an enumeration;

(i) when required to travel on official business, the rates prescribed in the *Public Service Subsistence, Travel and Moving Expenses Regulation* made under the *Public Service Act;*

(j) a supplemental fee of $25 for every 100 km, or portion thereof, travelled in excess of the first 100 km of travel during an enumeration or an election;

(k) if a returning officer

(i) elects to use the returning officer's personal residence as an office, a maximum rental of $500 per month with a rental period not exceeding 2 months, unless otherwise approved by the Chief Electoral Officer, or

(ii) elects to use commercial space as an office, the most economical rate available with a rental period not exceeding 2 months, unless otherwise approved by the Chief Electoral Officer;

(l) a fee of $750 for revisions to the electoral division map showing subdivision boundaries and to the register of electors when directed by the Chief Electoral Officer;

(m) an additional fee of $750 for the review of the electoral division map and register of electors performed after an Electoral Boundaries Commission Report.

An enumerator may be paid the following:

(a) a basic fee of $120;

(b) a fee of $1 per name collected or confirmed for the register of electors;

(c) a fee of $50 for attending a class of instruction;

(d) a fee of $35 for verifying the accuracy of the revised register of electors;

(e) when required to travel on official business, the rates prescribed in the *Public Service Subsistence, Travel and Moving Expenses Regulation* made under the *Public Service Act;*

(f) a supplemental fee of $11 for every 100 km, or portion thereof, travelled in excess of the first 100 km of travel during an enumeration.

A data entry operator may be paid the following:

(a) a fee of $17 for every complete poll or equivalent number of names entered;

(b) a fee of $0.15 per name included in the list of electors for specific polling subdivisions;

(c) a fee of $30 for a self-training session;

(d) when required to travel on official business, the rates prescribed in the *Public Service Subsistence, Travel and Moving Expenses Regulation* made under the *Public Service Act.*

2011 Enumeration Cost Summary

Enumeration Fees and Associated Costs		**$5,559,532**
Office of the Chief Electoral Officer:		
Freight and Postage	**$247,303**	
Printing Services	197,727	
Temporary Staff - wages and benefits	122,795	
Materials and Supplies	115,425	
Data Processing Services	110,174	
Advertising (Print and Media)	82,643	
Contract Services	33,363	
Returning Officers' Support and Training	22,666	
Telephones and Communications	12,291	
Total Office of the Chief Electoral Officer Costs		**944,387**
Total Event Expenses		**$6,503,919**

Cost Per Voter Breakdown and Comparison

	2004	2011	% Change
Total cost of enumeration	$ 4,820,932	$ 6,503,919	35%
Names on the List of Electors	1,931,250	2,066,026	7%
Average cost per name on the List of Electors	$ 2.50	$ 3.15	26%

Table 2: 2011 Enumeration Cost Summary By Electoral Division
(Rounded to Nearest Dollar)

		Returning Officer					Enumerator			Data Entry Operator		
		1	2	3	4	5	6	7	8	9	10	
	Electoral Division	**Fees**	**Travel**	**Office Expenses**	**Advertising**	**Support Staff**	**Fees**	**Fee Per Name**	**Travel**	**Fees**	**Office Expenses**	**Total Cost**
1	Dunvegan-Central Peace-Notley	5,059	1,663	2,832	2,717	1,431	8,110	13,892	20,372	3,005	816	59,895
2	Lesser Slave Lake	4,662	7,604	2,768	2,717	171	8,905	9,188	7,673	2,660	731	47,080
3	Calgary-Acadia	6,820	636	2,705	2,717	248	13,685	23,974	16	4,988	1,139	56,929
4	Calgary-Bow	6,934	874	1,758	2,717	376	13,235	22,326	301	4,810	1,105	54,436
5	Calgary-Buffalo	6,600	254	1,465	2,717	154	13,210	15,667	2,296	4,210	935	47,508
6	Calgary-Cross	6,632	237	2,312	2,717	577	14,905	22,772	0	4,770	1,224	56,147
7	Calgary-Currie	7,173	362	2,135	2,717	1,418	17,700	23,556	599	5,354	1,428	62,441
8	Calgary-East	7,400	0	2,512	2,717	0	18,155	25,005	357	5,539	1,615	63,300
9	Calgary-Elbow	7,705	142	2,502	2,717	1,445	14,885	27,290	47	5,610	1,275	63,618
10	Calgary-Fish Creek	7,421	107	2,325	2,717	124	13,070	24,944	0	4,671	1,156	56,537
11	Calgary-Foothills	7,669	19	2,757	2,717	373	14,200	27,042	49	5,516	1,173	61,516
12	Calgary-Fort	6,249	136	2,824	2,717	887	15,425	19,055	242	4,729	1,309	53,572
13	Calgary-Glenmore	8,058	363	2,902	2,717	863	16,875	31,463	0	6,382	1,428	71,050
14	Calgary-Greenway	6,429	28	2,934	2,717	845	13,275	21,079	112	4,635	1,173	53,227
15	Calgary-Hawkwood	10,270	1,401	2,026	2,717	724	16,400	31,155	132	6,441	1,343	72,609
16	Calgary-Hays	7,221	162	2,622	2,717	278	13,435	24,219	0	4,943	1,071	56,669
17	Calgary-Klein	7,322	94	2,602	2,717	118	15,170	24,146	0	5,343	1,309	58,821
18	Calgary-Lougheed	7,266	259	2,760	2,717	279	15,010	26,536	67	5,616	1,394	61,905
19	Calgary-Mackay-Nose Hill	7,238	0	2,702	2,717	524	14,795	23,922	152	5,039	1,224	58,314
20	Calgary-McCall	6,371	522	2,342	2,717	198	12,165	19,472	39	4,246	1,037	49,108
21	Calgary-Mountain View	6,519	192	2,362	2,717	77	15,460	20,030	336	4,721	1,275	53,689
22	Calgary-North West	7,800	0	2,345	2,717	260	13,785	27,424	88	5,560	1,156	61,134
23	Calgary-Northern Hills	8,720	23	3,339	2,717	0	17,825	27,688	0	6,491	1,513	68,316
24	Calgary-Shaw	7,631	0	1,725	2,717	209	14,860	26,344	0	5,411	986	59,885
25	Calgary-South East	7,553	131	2,722	2,717	301	16,405	25,956	43	5,768	1,360	62,956
26	Calgary-Varsity	6,767	305	2,990	2,717	1,144	16,430	23,206	62	5,170	1,258	60,049
27	Calgary-West	7,627	97	2,952	2,717	181	13,930	24,147	268	5,293	1,139	58,350
28	Edmonton-Beverly-Clareview	8,389	475	2,572	2,717	215	16,519	24,382	238	5,553	1,275	62,335
29	Edmonton-Calder	7,052	439	1,372	2,717	350	14,390	23,489	227	5,160	1,326	56,522
30	Edmonton-Castle Downs	7,617	0	2,762	2,717	377	13,980	26,508	17	5,670	1,275	60,924
31	Edmonton-Centre	7,133	143	2,336	2,717	579	14,925	15,633	83	4,354	1,020	48,922
32	Edmonton-Decore	7,019	0	1,822	2,717	70	14,275	25,013	0	5,129	1,173	57,218
33	Edmonton-Ellerslie	7,538	0	2,168	2,717	999	15,045	23,166	0	5,118	1,190	57,942
34	Edmonton-Glenora	6,786	334	1,747	2,717	401	15,435	21,185	38	4,525	1,190	54,359
35	Edmonton-Gold Bar	7,517	324	1,691	2,717	608	16,702	27,128	29	5,997	969	63,682
	Subtotal:	**252,164**	**17,328**	**84,695**	**95,106**	**16,801**	**512,577**	**817,996**	**33,881**	**178,428**	**41,990**	**2,050,965**

Table 2: 2011 Enumeration Cost Summary By Electoral Division
(Rounded to Nearest Dollar)

		Returning Officer					Enumerator			Data Entry Operator		
		1	2	3	4	5	6	7	8	9	10	
	Electoral Division	**Fees**	**Travel**	**Office Expenses**	**Advertising**	**Support Staff**	**Fees**	**Fee Per Name**	**Travel**	**Fees**	**Office Expenses**	**Total Cost**
36	Edmonton-Highlands-Norwood	6,259	302	2,363	2,717	936	14,990	21,854	276	4,946	1,258	55,902
37	Edmonton-Manning	7,208	0	2,371	2,717	1,315	15,475	24,152	986	5,582	1,156	60,961
38	Edmonton-McClung	7,052	180	1,420	2,717	63	13,665	23,873	0	4,855	1,139	54,964
39	Edmonton-Meadowlark	7,069	383	2,706	2,717	354	14,555	23,519	119	5,047	1,207	57,676
40	Edmonton-Mill Creek	7,250	170	2,515	2,717	719	12,405	20,733	0	4,354	1,071	51,934
41	Edmonton-Mill Woods	7,650	0	2,742	2,717	637	13,940	22,257	103	5,122	1,139	56,306
42	Edmonton-Riverview	6,901	616	2,789	2,717	260	15,745	25,118	438	5,384	306	60,276
43	Edmonton-Rutherford	9,546	701	1,428	2,717	1,277	13,925	23,142	240	4,948	1,122	59,046
44	Edmonton-South West	7,234	918	1,613	2,717	446	15,235	24,479	433	5,106	731	58,911
45	Edmonton-Strathcona	5,967	173	2,877	2,717	675	17,585	18,435	9	4,588	1,496	54,523
46	Edmonton-Whitemud	7,900	410	1,653	2,717	1,150	20,227	29,393	528	6,438	1,564	71,980
47	Airdrie	7,725	673	2,691	2,717	435	17,545	26,914	3,920	5,920	1,428	69,969
48	Athabasca-Sturgeon-Redwater	6,454	6,088	2,830	2,717	1,034	14,265	21,669	24,283	4,924	1,207	85,471
49	Banff-Cochrane	7,343	6,943	3,689	2,717	464	16,015	22,871	10,617	6,778	1,275	78,712
50	Barrhead-Morinville-Westlock	3,115	2,646	2,842	2,717	355	14,810	22,488	14,858	5,233	1,275	70,339
51	Battle River-Wainwright	7,566	4,155	2,726	2,717	449	13,150	21,698	32,638	5,102	1,173	91,375
52	Bonnyville-Cold Lake	5,921	1,209	2,377	2,717	354	10,520	15,395	7,794	4,000	714	51,001
53	Cardston-Taber-Warner	6,702	3,776	2,435	2,717	636	10,790	20,854	12,573	4,402	867	65,751
54	Chestermere-Rocky View	8,002	1,932	2,745	2,717	1,562	16,155	28,481	15,609	6,324	1,428	84,954
55	Cypress-Medicine Hat	8,128	3,363	1,151	2,717	798	15,980	23,801	13,035	5,492	1,224	75,691
56	Drayton Valley-Devon	5,784	1,171	2,367	2,717	1,573	10,675	14,871	13,270	4,874	1,173	58,474
57	Drumheller-Stettler	6,886	3,802	2,811	2,717	736	14,720	21,124	31,347	5,891	1,139	91,173
58	Fort McMurray-Conklin	5,756	2,495	4,707	2,717	1,217	8,335	12,375	284	3,129	612	41,626
59	Fort McMurray-Wood Buffalo	5,803	1,454	4,090	2,717	446	9,200	21,025	0	4,054	663	49,453
60	Fort Saskatchewan-Vegreville	8,223	3,011	2,773	2,717	398	14,800	25,378	12,211	5,631	1,275	76,417
61	Grande Prairie-Smoky	7,716	3,205	2,297	2,717	1,606	15,140	22,263	11,249	5,391	1,292	72,876
62	Grande Prairie-Wapiti	10,275	1,436	2,212	2,717	573	8,265	13,554	2,972	3,338	714	46,057
63	Highwood	8,664	796	2,575	2,717	665	15,730	28,390	6,633	6,312	816	73,298
64	Innisfail-Sylvan Lake	7,904	3,411	2,759	2,717	1,574	17,770	23,650	11,215	6,043	1,547	78,590
65	Lac La Biche-St. Paul-Two Hills	5,816	2,015	2,561	2,717	129	10,090	17,743	16,784	3,409	799	62,063
66	Lacombe-Ponoka	6,825	1,292	2,760	2,717	229	13,885	22,295	10,467	4,954	1,105	66,528
67	Leduc-Beaumont	7,095	1,483	2,043	2,717	394	12,611	25,973	6,447	5,647	1,131	65,541
68	Lethbridge-East	7,863	602	2,707	2,717	299	15,768	26,991	402	5,728	1,326	64,403
69	Lethbridge-West	6,932	301	2,336	2,717	196	16,070	24,267	167	5,237	1,343	59,566
70	Little Bow	6,329	3,248	1,594	2,717	636	12,010	21,153	19,628	4,629	1,003	72,947
	Subtotal:	**248,861**	**64,359**	**88,555**	**95,106**	**24,587**	**492,045**	**782,174**	**281,535**	**178,813**	**38,718**	**2,294,754**

Table 2: 2011 Enumeration Cost Summary By Electoral Division
(Rounded to Nearest Dollar)

		Returning Officer					Enumerator			Data Entry Operator		
		1	2	3	4	5	6	7	8	9	10	
	Electoral Division	**Fees**	**Travel**	**Office Expenses**	**Advertising**	**Support Staff**	**Fees**	**Fee Per Name**	**Travel**	**Fees**	**Office Expenses**	**Total Cost**
71	Livingstone-Macleod	6,949	3,280	3,497	2,717	962	14,215	24,223	21,977	5,397	1,037	84,254
72	Medicine Hat	7,320	1,290	2,487	2,717	380	15,975	26,271	94	5,625	1,275	63,435
73	Olds-Didsbury-Three Hills	7,338	1,956	2,532	2,717	361	14,360	24,685	18,291	5,386	680	78,307
74	Peace River	5,503	5,661	2,658	2,717	1,280	10,965	16,296	18,310	4,066	935	68,392
75	Red Deer-North	7,450	1,658	2,541	2,717	1,449	17,115	25,105	708	5,872	1,241	65,856
76	Red Deer-South	8,164	860	1,536	2,717	489	14,810	29,562	124	6,072	1,037	65,371
77	Rimbey-Rocky Mountain House-Sundre	7,636	4,439	1,764	2,717	382	13,700	24,309	30,286	5,091	1,122	91,446
78	Sherwood Park	7,608	398	2,317	2,717	208	15,780	28,908	0	5,953	1,292	65,180
79	Spruce Grove-St. Albert	7,457	952	1,996	2,717	264	14,955	27,284	3,832	5,681	697	65,835
80	St. Albert	8,180	0	2,590	2,717	677	17,120	29,281	7	6,344	1,292	68,207
81	Stony Plain	6,945	2,114	1,905	2,717	443	13,755	23,744	21,091	5,592	1,037	79,342
82	Strathcona-Sherwood Park	8,057	505	1,521	2,717	193	15,965	28,908	9,899	6,103	1,343	75,210
83	Strathmore-Brooks	7,398	8,332	2,356	2,717	333	14,520	25,706	16,482	5,057	1,224	84,125
84	Vermilion-Lloydminster	6,593	7,737	2,616	2,717	715	12,780	19,920	10,442	5,307	1,173	70,000
85	West Yellowhead	5,712	4,106	3,460	2,717	321	11,382	16,157	4,136	3,863	935	52,789
86	Wetaskiwin-Camrose	6,676	2,033	2,644	2,717	464	13,790	24,088	5,663	5,173	1,071	64,319
87	Whitecourt-Ste. Anne	5,786	2,450	2,650	2,717	0	10,225	16,197	27,015	3,989	714	71,744
	Total:	**621,797**	**129,459**	**214,322**	**236,406**	**50,308**	**1,246,033**	**2,010,811**	**503,773**	**447,810**	**98,813**	**5,559,532**

Points of Interest

Approximately 719,223 electors indicated that their address and personal information held in the Register was correct and could be confirmed without any changes. In effect, only 35% of overall Register data was correct.

588,298 electors remained at the same address but indicated that changes were needed to their personal information. Enumerators collected additional information or recorded changes to names, dates of birth, telephone numbers, addresses and genders.

758,505 electors were added to the Register. They included electors who had moved, turned eighteen, attained the citizenship or residency requirements, and those who had been missed during the 2008 target enumeration process.

598,944 electors were deleted from the address at which they were recorded in the Register.

Basic personal information is essential to identify electors in order to revise the Register electronically. Elector records can be revised only if electors can be identified, using basic personal information such as birth date and gender. This information is provided by electors on an optional basis. Following the conclusion of the enumeration, 94.4% of electors had provided birth dates and 96.5% had provided gender information (a detailed breakdown by electoral division appears in Table 3 entitled *Information Contained in the Register of Electors*). This information is used internally for administrative purposes, and does not appear on Lists of Electors. Appropriate safeguards have been established to ensure that private information is kept strictly confidential.

It is essential to collect both a physical (geographic) and mailing address, if different than the physical address. The former is needed to determine the polling subdivision in which the elector resides: that location will determine the List of Electors on which the elector's name will appear. The latter is needed to enable the distribution of where-to-vote information to the elector via mail. Following the enumeration, 90% of electors had provided complete physical and mailing address information.

Telephone numbers, which are also provided on an optional basis, were provided for 81.2% of electors. This information is very useful in verification of Register information, especially where the distance between residences is significant.

Table 3: Information Contained in the Register of Electors

Electoral Division	% of Records with Birth Dates	% of Records with Gender	% of Records with Telephone Number
1 Dunvegan-Central Peace-Notley	95.8%	97.4%	89.6%
2 Lesser Slave Lake	76.9%	87.2%	58.8%
3 Calgary-Acadia	97.6%	98.0%	89.1%
4 Calgary-Bow	91.7%	95.4%	70.9%
5 Calgary-Buffalo	91.5%	91.0%	58.8%
6 Calgary-Cross	92.4%	92.9%	79.0%
7 Calgary-Currie	92.6%	93.5%	70.2%
8 Calgary-East	91.3%	94.5%	79.0%
9 Calgary-Elbow	92.1%	95.8%	73.5%
10 Calgary-Fish Creek	97.0%	98.6%	92.6%
11 Calgary-Foothills	95.8%	97.3%	90.0%
12 Calgary-Fort	95.2%	94.8%	78.1%
13 Calgary-Glenmore	95.8%	97.6%	85.3%
14 Calgary-Greenway	95.2%	94.4%	82.0%
15 Calgary-Hawkwood	95.7%	98.8%	90.9%
16 Calgary-Hays	93.6%	97.0%	88.6%
17 Calgary-Klein	93.8%	96.8%	77.0%
18 Calgary-Lougheed	96.6%	97.5%	88.1%
19 Calgary-Mackay-Nose Hill	94.7%	96.8%	79.1%
20 Calgary-McCall	90.3%	91.9%	74.2%
21 Calgary-Mountain View	92.9%	95.9%	68.8%
22 Calgary-North West	96.7%	97.4%	84.4%
23 Calgary-Northern Hills	94.9%	95.8%	79.4%
24 Calgary-Shaw	96.7%	96.9%	89.1%
25 Calgary-South East	95.9%	97.0%	73.5%
26 Calgary-Varsity	95.3%	97.4%	80.3%
27 Calgary-West	96.4%	96.9%	84.1%
28 Edmonton-Beverly-Clareview	93.1%	94.9%	79.5%
29 Edmonton-Calder	94.1%	96.8%	76.9%
30 Edmonton-Castle Downs	96.5%	97.3%	85.8%
31 Edmonton-Centre	90.9%	91.4%	53.9%
32 Edmonton-Decore	95.1%	96.5%	87.0%
33 Edmonton-Ellerslie	94.5%	97.4%	77.2%
34 Edmonton-Glenora	94.0%	96.2%	77.1%
35 Edmonton-Gold Bar	94.5%	96.7%	83.6%
36 Edmonton-Highlands-Norwood	90.5%	95.5%	66.0%
37 Edmonton-Manning	94.5%	94.3%	75.6%
38 Edmonton-McClung	96.3%	96.4%	85.9%
39 Edmonton-Meadowlark	94.9%	95.8%	82.1%
40 Edmonton-Mill Creek	93.6%	94.2%	81.6%
41 Edmonton-Mill Woods	94.5%	96.6%	84.7%
42 Edmonton-Riverview	94.1%	96.4%	81.0%
43 Edmonton-Rutherford	95.5%	97.1%	81.3%
44 Edmonton-South West	95.3%	95.8%	80.2%
45 Edmonton-Strathcona	89.6%	92.1%	59.0%
46 Edmonton-Whitemud	95.3%	96.3%	80.2%
47 Airdrie	96.2%	97.7%	84.6%
48 Athabasca-Sturgeon-Redwater	95.9%	97.6%	88.2%
49 Banff-Cochrane	92.4%	96.7%	75.0%
50 Barrhead-Morinville-Westlock	96.8%	98.3%	87.5%

Table 3: Information Contained in the Register of Electors

Electoral Division	% of Records with Birth Dates	% of Records with Gender	% of Records with Telephone Number
51 Battle River-Wainwright	97.1%	98.4%	89.8%
52 Bonnyville-Cold Lake	93.6%	95.5%	80.8%
53 Cardston-Taber-Warner	89.3%	92.8%	83.5%
54 Chestermere-Rocky View	94.4%	96.9%	84.2%
55 Cypress-Medicine Hat	95.0%	98.4%	87.1%
56 Drayton Valley-Devon	96.4%	97.0%	82.8%
57 Drumheller-Stettler	97.0%	98.9%	89.0%
58 Fort McMurray-Conklin	91.2%	95.9%	71.4%
59 Fort McMurray-Wood Buffalo	91.3%	97.5%	69.0%
60 Fort Saskatchewan-Vegreville	96.6%	98.6%	88.2%
61 Grande Prairie-Smoky	95.4%	97.4%	72.9%
62 Grande Prairie-Wapiti	94.0%	95.3%	74.5%
63 Highwood	95.3%	97.0%	86.4%
64 Innisfail-Sylvan Lake	96.2%	96.9%	86.7%
65 Lac La Biche-St. Paul-Two Hills	89.6%	92.0%	80.9%
66 Lacombe-Ponoka	96.7%	98.1%	88.9%
67 Leduc-Beaumont	94.9%	98.1%	82.2%
68 Lethbridge-East	94.8%	97.9%	82.9%
69 Lethbridge-West	92.7%	96.9%	74.1%
70 Little Bow	95.1%	98.2%	85.6%
71 Livingstone-Macleod	92.7%	97.2%	83.3%
72 Medicine Hat	95.9%	97.3%	84.3%
73 Olds-Didsbury-Three Hills	92.5%	97.6%	85.3%
74 Peace River	91.2%	95.9%	80.0%
75 Red Deer-North	95.9%	97.9%	83.0%
76 Red Deer-South	96.0%	98.2%	86.8%
77 Rimbey-Rocky Mountain House-Sundre	95.4%	97.8%	88.4%
78 Sherwood Park	95.9%	98.0%	89.6%
79 Spruce Grove-St. Albert	96.2%	97.5%	85.5%
80 St. Albert	97.5%	98.6%	91.0%
81 Stony Plain	94.7%	98.4%	84.9%
82 Strathcona-Sherwood Park	95.4%	98.3%	90.7%
83 Strathmore-Brooks	93.6%	95.2%	78.3%
84 Vermilion-Lloydminster	96.5%	98.2%	82.6%
85 West Yellowhead	93.5%	95.9%	79.4%
86 Wetaskiwin-Camrose	94.5%	97.7%	83.6%
87 Whitecourt-Ste. Anne	94.1%	97.3%	81.9%
Total:	**94.4%**	**96.5%**	**81.2%**

2012 PROVINCIAL GENERAL ELECTION

Overview

The election was conducted on the boundaries defined in the *Electoral Divisions Act,* which was proclaimed into effect along with the issuance of the writs for the Provincial General Election. Electoral division boundaries had been adjusted following the independent review of the 2009/2010 Alberta Electoral Boundaries Commission and the December 2, 2010 acceptance of the revised electoral division boundaries by the Legislative Assembly. Order in Council 150 proclaimed the new electoral division boundaries in force on March 26, 2012.

Order in Council 149/2012 dissolved the Twenty-seventh Legislative Assembly on March 26, 2012 and Order in Council 150/2012 signalled the commencement of the Provincial General Election by ordering the Chief Electoral Officer to issue Writs of Election to each of the 87 returning officers listed on page 75 of this report, pursuant to section 40 of the *Election Act*.

Key Dates

The election calendar posted on the Elections Alberta website (the website) highlighted the following key dates:

Monday, March 26, 2012	Issuance of the Writs of Election to returning officers in the 87 electoral divisions
Saturday, March 31, 2012	First day for electors to be added to the List of Electors in the returning officers' offices
Monday April 9, 2012 at 2:00 PM	Last opportunity for candidates to file nomination papers in the returning officers' offices
Monday, April 9, 2012 at 2:00 PM	Last opportunity for Senate Nominee Election candidates to file nomination papers with the Chief Electoral Officer
Saturday, April 14, 2012 at 4:00 PM	Last opportunity for electors to be added to the List of Electors in the returning officers' offices
Thursday, April 19, 2012	First day to vote in the advance polls (9:00 AM to 8:00 PM)
Friday, April 20, 2012	Second day to vote in the advance polls (9:00 AM to 8:00 PM)
Saturday, April 21, 2012	Final day to vote in the advance polls (9:00 AM to 8:00 PM)

Monday, April 23, 2012 POLLING DAY	**Polls open from 9:00 AM to 8:00 PM; unofficial results web-posted**
Friday, April 27, 2012	Official results of the Senate Nominee Election submitted to the Chief Electoral Officer by the returning officers in the 87 electoral divisions
Thursday, May 3, 2012	Official results of the Provincial General Election announced by the returning officers in the 87 electoral divisions
Thursday, May 3, 2012	Provincial tabulation of the Senate Nominee Election official results announced by the Chief Electoral Officer

Communications

A comprehensive communications program was implemented to reach electors, of all ages, from all parts of the province. The communications strategy expanded to include communications media that have gained broad public usage since the 2008 Provincial General Election.

Pre-election Outreach

Groups that have experienced communication barriers in participating in the election were identified well in advance of the election. A pre-election communications strategy was developed to obtain input from these groups on how to bridge the communications gap and ensure the timely delivery of necessary information using their existing networks. The fixed election period established through recent legislative amendments facilitated the timely release of information.

For the first time, interested electors could sign up to receive an email notice of voting dates, Special Ballot information, and a link to find polling place information and contact information for sources of additional assistance. This service was particularly useful to electors who expected to be out of the province during the election period, since notice was provided on the day the Writs of Election were issued, leaving time for the acquisition and completion of a Special Ballot.

Specific pre-election outreach targeted the following groups:

- Canadian Forces: The Judge Advocate General circulated an internal document outlining requirements and best methods for members of the Canadian Forces to participate in the election. The Judge Advocate General website was linked to Elections Alberta's main page for additional information.
- Disability Community: An information sheet outlining voting procedures and new election materials was distributed to various organizations within this group, including the Alberta Council of Disability Services and Independent Living Canada.

- Ethno-cultural communities and new Canadians: A letter providing information on how eligible electors can participate in the election was sent to cultural and community centres across the province. Electors were directed to posters in polling stations, which explained elector eligibility in six languages to assist those who were unfamiliar with the voting process.
- First Nations: A full time liaison facilitated communications with First Nations communities. First Nations communities were asked if a poll on their reserve land was desired, and were offered the opportunity of identifying election officers.

  There are approximately 100 reserves in Alberta, 72 of which have a resident elector population. Of these, seven are designated as remote areas and voted by Special Ballot. Of the remaining 65 reserves, 42 opted to have a poll on site.

- Homeless: Shelter administrators received an information packet to assist electors who received services at homeless shelters. Packets included letters of attestation that could be provided to homeless electors by shelter administrators to use as identification for the purpose of voting.
- Incarcerated: Information on obtaining Special Ballots was provided to Correctional Services for distribution to inmates of correctional facilities. Letters of attestation were provided to serve as inmates' identification, when signed by a facility administrator.
- Law Enforcement Agencies: Notification was sent to law enforcement officials regarding candidates' and campaign workers' statutory rights of access to multi-unit dwellings.
- Multi-unit Dwellings: A notice was provided through the apartment and condo associations to the majority of managers/owners of apartments and condos. Liaisons were hired to assist campaigns that had difficulties arranging for access to multi-unit dwellings.
- Post-secondary: With the aid of student unions and student associations, information booths were placed on 29 campuses. Staff at these booths were available to help students register to vote, request a Special Ballot and find the appropriate channels for additional information. Two campuses with a small student population had resource material placed on-site.

  Polling stations were established in five post-secondary institutions to serve all institutions with a resident population of more than 450.

- Seniors: An information sheet outlining voting procedures and new election materials was distributed to various organizations within this stakeholder group including Seniors and Community Supports, Canadian Snowbird Association, CARP (formerly know as the Canadian Association of Retired Persons) and Edmonton Seniors Coordinating Council.
- Work Camps: Companies managing 86 work camps across the province were given Special Ballot posters and information cards to distribute to electors potentially absent from their electoral division during the election period. Information cards urged absentee electors to request a Special Ballot early in the election period.

Political Party and Campaign Outreach

Elections Alberta staff provided information relevant to political parties, candidates and their volunteers at three campaign colleges prior to the start of the election period. Each of the three sessions was attended by political party representatives seeking to gain a better understanding of the statutory requirements.

In addition, three open sessions were offered: in Calgary, Edmonton and Red Deer. In total, approximately 400 candidates, chief financial officers, official agents and other political party representatives attended the open sessions. These sessions provided information on registration requirements, contribution limits, issuance of official contribution receipts, restrictions on spending activities, advertising, filing of nomination papers and filing of financial statements.

Election Period Outreach

Public outreach throughout the election period used various communication channels. Electors had access to election information via social media for the first time, in addition to other, more traditional methods.

- Direct mail to residences: Cards containing elector information were mailed to residences across Alberta.

Approximately 1,506,000 residences received a mail-out in the first half of the election period. Electors were notified of the dates and times for voting, along with contact information for obtaining further election information by telephone, email or online.

Approximately 1,302,400 residences received a mail-out in the last half of the election period. Electors received contact information for their local returning officer, along with more detailed information, including the locations for voting at the advance polls and on polling day.

Distribution of cards was limited to those residences with a physical (geographic) and mailing address. Mail-outs to residences in rural areas specified that polling place information was based on the physical location of the residence, often identified by a legal land description. This notified electors to contact Elections Alberta, or the returning officer, if the physical (geographic) address had changed.

- Elections Alberta Website: Expanded online resources were available around the clock. Electors were able to determine where to vote and whether they were registered. Approximately 18,000 electors added or updated their elector information for inclusion on the List of Electors.
- External Websites: Banner advertisements appeared on popular online news sites to provide a link to the Elections Alberta website. Over eight million display ads were delivered over a three-week period, inviting users to “click through” to the Elections Alberta main page. In addition, twenty-six million impressions were delivered on Facebook.

The click-through rate was four times the average; very successful by industry standards. A total of almost twenty thousand users accessed online election information via these sites.

For the first time, electors could apply online to work at the polls and could submit a Special Ballot request online.

The website also supplied general information on eligibility requirements, dates and times for voting and options for electors who were away from home or who had other unique needs. The general information included notification of recent legislative amendments that affected electors, including new vouching rules and identification requirements for electors whose names were not on the List of Electors. Contact information for Elections Alberta and the returning officers was available to allow electors with specific questions to communicate in writing, in person, by phone or by email.

At the close of polls on polling day, the website provided unofficial results on a poll by poll basis. These results were posted by returning officers as unofficial counts were completed and communicated by election officers across the province.

The website was accessed over 1.25 million times on polling day, with just under 800,000 hits occurring by 8 p.m. Albertans were provided with flawless service as a result of a move to an independent server, and constant monitoring by dedicated staff.

The following chart shows website activity on polling day.

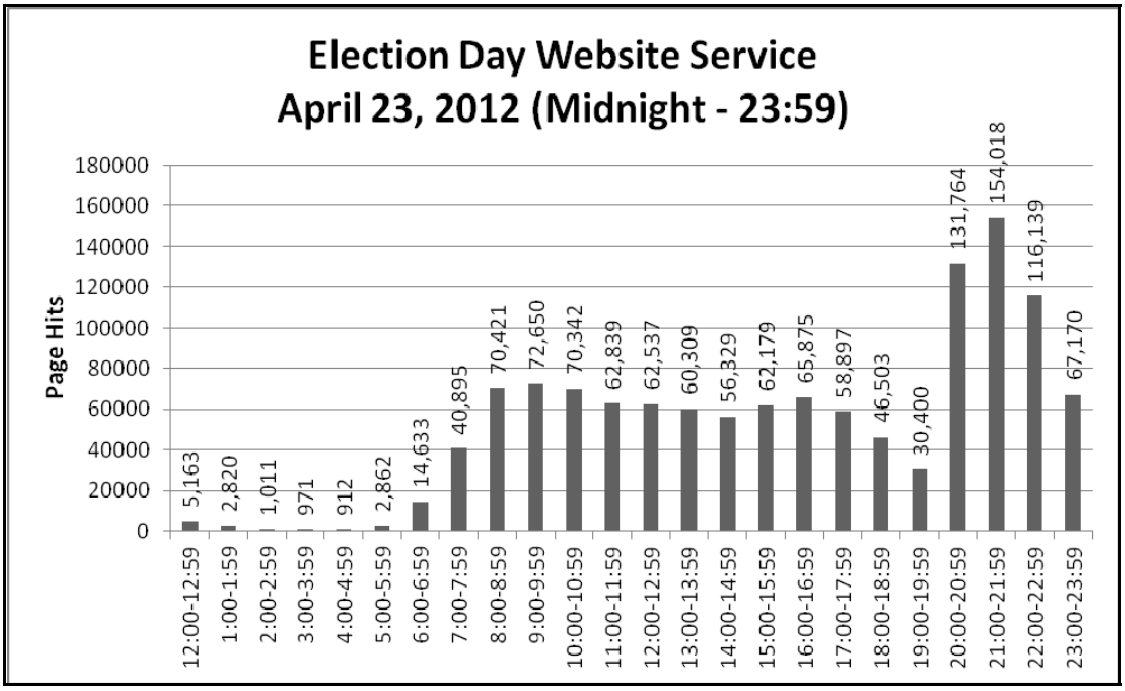

- Handheld Devices: Elections Alberta's where-to-vote website was designed to accommodate access by handheld devices for electors who wished to obtain general information, or determine where to vote, using this application. Quick response (QR) codes were included on print materials to allow users of handheld devices to capture the URL for the website.
- Twitter: Elections Alberta used Twitter for the first time as another method to keep Albertans informed. The number of followers started out at 65 as of March 14, and nearly doubled in ten days to 114 by March 25, the day before the writs of election were issued. Followers joined regularly; ultimately reaching 763, with 218 new followers joining on polling day alone. On polling day, 99 followers re-tweeted the message inviting electors to "Vote today" to reach 43,775 followers.
- Radio: Radio advertisements provided basic information and additional contact information for electors to determine where to vote. Advertisements appeared on 38 radio stations and are estimated to have reached over 1.5 million electors.
- Telephone: The voter information call centre was twice the size of the call centre for the 2008 election. Call centre staff were provided with enhanced resources to prepare for the anticipated high volume of calls; most often guidance on where and when to vote. Staff were available from 8 a.m. to 8 p.m. on weekdays, 9 a.m. to 4 p.m. on weekends and 8 a.m. to 8 p.m. through the advance polls and on polling day.

  Operators assisted over 28,000 callers throughout the election period, an increase of 10,000 from the 2008 election. Operators kept pace with the volume of calls, including the 8,000 calls received on polling day.

- Email: Electors were provided with a dedicated email address to communicate with Elections Alberta. Electors received 1,800 personal responses to their specific concerns or questions, including 900 responses sent on polling day.
- Newspapers: As in previous elections, electors could consult local newspapers for information on polling places, dates and times for voting, in accordance with sections 55 and 70 of the *Election Act*. Newspaper advertisements in 121 newspapers provided information on voting opportunities for electors who were away from home or who had other unique needs.

  In Calgary and Edmonton, advertisements were replaced by newspaper inserts in all daily newspapers. Inserts were delivered by a flyer delivery service to reach electors without a daily newspaper subscription.

Legislative and Procedural Changes

Elections Alberta is responsible for the conduct of provincial elections and for managing the registration, financial activities, reporting and disclosure of political entities, in accordance with the *Election Act* and the *Election Finances and Contributions Disclosure Act*. Over one hundred amendments were approved by the Legislative Assembly in April 2010, representing significant changes to both statutes. Forms, guides and training material were prepared to communicate the changes to electors, election officers and political participants.

Legislative changes focused on increasing electors' accessibility and protection and on enhancing accountability and disclosure of political participants. Changes included:

- Removing the restrictions for use of advance poll voting, so all electors were able to vote in person over a four-day period, at their convenience
- Reducing the identification requirements for electors who are not on the List of Electors to one piece of identification, in most cases, and allowing for vouching in lieu of identification
- Increasing the security and integrity of the Special (mail-in) Ballot process
- Streamlining the voting process for electors in treatment centres, supportive living facilities and at regular polling places
- Increasing the disclosure requirements for sponsors of election advertising, including third parties that sponsored election advertising
- Increasing the security of electors' personal information
- Allowing for the testing of new voting technologies
- Developing a process for the elimination and reporting of candidates' campaign deficits
- Broadening the investigative powers of the Chief Electoral Officer

One additional amendment was passed in December 2011 to establish a fixed election period. Preparing for an election that would be conducted between March 1 and May 31 allowed for timely advance planning and for the establishment of returning officers' offices prior to the election period. This amendment allowed returning officers to provide immediate, effective support to electors and political participants upon the issue of the writs of election and allowed for timely public communications via the Internet, the radio and direct mail.

Challenges

Albertans went to the polls on new electoral division boundaries. This message was communicated to electors who had become accustomed to the names and geographic boundaries of provincial electoral divisions that were in place since 2004.

Additional communications were developed to address the confusion that sometimes occurs because of differences between the boundaries, polling places and procedures followed at the municipal or federal elections.

Particular emphasis was placed on the principal elements of the voting process to mitigate any possible confusion. Electors were able to confirm their eligibility, and to determine where and when to vote, through a broad spectrum of communications options.

The diverse group of electors across the province presents a number of challenges as we strive to deliver effective services to meet the electoral needs of Albertans. New resources are assessed on an ongoing basis and those deemed effective are made available to electors. New resources in 2012 included magnifying screens for electors with visual impairments, easy-grip pencils for those with limited dexterity, and translations of voter eligibility requirements for new Canadians who are more familiar with another language.

Challenges inevitably arise in managing an event of this scope, in spite of thorough advance preparations. Power outages can occur and telecommunication cables can be severed, delaying necessary communications. One polling place was flooded, requiring the notification of candidates and the posting of signage to direct electors to an alternate location. A suspicious-looking package resulted in the temporary closure of an access road to another polling place; the package was identified as a bag of refuse and voting continued following a brief disruption.

The majority of complaints received throughout the election period related to unwanted calls received via automated telephone messaging services. Current technology provides a cost-effective means to rapidly communicate a standard message to thousands of electors following the uploading of telephone numbers into a central system. Many recipients of the “robo-calls” contacted Elections Alberta to complain about the time that calls were received, the frequency of the calls, and the fact that the caller’s name and contact information were not always supplied. Recipients of the unwanted calls were particularly incensed when they continued to receive calls after contacting the sponsor of the call and asking to have their name removed from the calling list. At the same time, some campaigns complained that they were the target of negative messaging, or that the “robo-calls” erroneously implicated them in making the calls. These calls were sometimes difficult to trace and resolution was not always achieved during the election period. Future policy development will include input provided by the Canadian Radio-television and Telecommunications Commission and other stakeholders. Political participants and electors will be informed of the regulations and the resolution process.

Additional challenges arose with the administration of the Senate Nominee Election. It was important to notify electors of the event and to provide clear instruction for marking ballots. Unlike the Provincial General Election where one candidate was selected, electors were able to mark their ballots for up to three candidates.

This challenge extended to the training of election officers who were called upon to answer questions related to the Senate Nominee Election and, later, to count the ballots. Voting directions were provided verbally by election officers, in written form via the posters in each polling place, and in a multilingual written translation for electors who required that service.

The timely payment of over 16,000 front line election officers is a significant administrative challenge. For the first time the returning officers had access to online payment approval within the Alberta Comprehensive Election System (ACES). Cheques were produced for 95% of election officers within two weeks of polling day.

Administering the two parallel events, and particularly tabulating the unofficial results, was identified by front-line election officers as the most challenging task related to the 2012 electoral event.

Election Recruitment and Training

Returning officers are assisted by two full-time staff during the election period: an election clerk and an administrative assistant. The election clerk, appointed by the Chief Electoral Officer, shares many of the responsibilities of the returning officer and replaces the returning officer if he or she is unable to fulfil the responsibilities of the role. The administrative assistant assists with the Special Ballot poll and data management. All three positions received standardized training by Elections Alberta.

Returning officers are responsible for the recruitment and training of the front-line election officers who staff the advance polls and polling day polls. As with enumeration recruitment, they target community groups and contact electors with enumeration or election experience. In many cases, returning officers recruited well over 200 election officers.

Returning officers received educational resources to equip them to train election officers: supervisory deputy returning officers, registration officers and deputy returning officers. In many cases, returning officers trained well over 100 election officers.

In total, returning officers trained approximately 9,500 electors to staff the polls on polling day. This demanding task is accomplished by returning officers in the latter part of the 28-day election period.

Deputy returning officers trained approximately 6,200 electors to serve as poll clerks, as part of a staff complement of almost 17,000 front-line election officers trained and deployed to serve Albertans across the province. As with the enumeration, the election is a very labour-intensive process: 80% of the election budget is allocated to election officers' fees and associated costs.

With each election, new voting options are introduced to accommodate electors' needs. As voting options increase, the demands on election officers become increasingly complex. In addition to previous responsibilities, election officers were responsible for the conduct and counting of the Senate Nominee Election and the administration of the vouching process established to accommodate electors without identification who were not on the List of Electors. Options will be examined to enhance the training and support provided to election officers to better equip them for performing multiple tasks and completing various prescribed forms over the course of a 14-plus hour work day.

Nominated Candidates

The *Election Finances and Contributions Disclosure Act* requires all political parties, constituency associations and candidates to be registered with Elections Alberta.

Each candidate must register with Elections Alberta prior to raising or spending money to help get elected. Candidates register by filing an Application for Registration, in accordance with the *Election Finances and Contributions Disclosure Act.*

The *Election Finances and Contributions Disclosure Act* provides for the public disclosure of contributions and expenses by registered political entities (political parties, candidates and constituency associations), both in the Public Files maintained by Elections Alberta and on Elections Alberta's website. Summary information will also appear in the 2012 Annual Report of the Chief Electoral Officer.

The *Election Finances and Contributions Disclosure Act* also prescribes contribution limits. Any eligible person, corporation, trade union or employee organization may contribute up to a maximum of $2,000 to each registered candidate during the campaign period. The campaign period commences on the date the writs of election are issued by the Chief Electoral Officer, and ends two months after polling day.

The *Alberta Income Tax Act* provides a system of tax credits for contributions to registered political entities.

Example of Income Tax Credits

Amount Contributed	Calculation	Income Tax Credit
$ 200.00	75% of $200.00	$ 150.00
1,100.00	$150.00 + 50% of $900.00	600.00
2,300.00	$600.00 + 33 1/3% of $1,200.00	1,000.00

Candidates registered under the *Election Finances and Contributions Disclosure Act* were eligible to file nomination papers with the returning officer in the electoral division in which they wished to contest the election. Nomination day was Monday, April 9, 2012. That was the last day on which prospective candidates were able to file nomination papers and submit their $500 nomination deposit.

When nominations closed on Monday, April 9, 2012 at 2:00 p.m., 431 candidates had registered under the *Election Finances and Contributions Disclosure Act* and 429 had filed nomination papers in accordance with the legislation.

No candidate withdrew following the close of nominations and no candidate was elected by acclamation.

All candidates registered under the *Election Finances and Contributions Disclosure Act* are required to file a candidate campaign period financial statement, including those candidates who did not file nomination papers with a returning officer. For the first time, candidates' campaigns were eligible to have their $500 nomination deposit refunded for filing their financial statement by the prescribed deadline of August 23; four months post-polling day. A total of 418 candidates met the statutory filing deadline; 416 candidates had nomination deposits refunded to their campaign accounts and two candidates did not file nomination papers or a nomination deposit.

A breakdown follows:

	Number registered with Elections Alberta	**Number nominated through returning officer**	**Number filed by due date**
Alberta Liberal Party	87	87	82
Alberta New Democratic Party	87	87	84
Alberta Party	38	38	37
Alberta Social Credit Party	4	3	3
Communist Party – Alberta	2	2	2
Evergreen Party of Alberta	25	25	25
Progressive Conservative Association of Alberta	87	87	86
Separation Party of Alberta	1	1	1
Wildrose Alliance Party	87	87	87
Independent	13	12	9

Forfeited nomination deposits were paid through Elections Alberta to the Minister of Finance for deposit to the General Revenue Fund.

Special Ballot Polls

By legislation, a Special Ballot poll was established in each of the 87 electoral divisions. The poll is established to facilitate voting for electors who are not able to vote at the advance polls or on polling day. It is often used by electors who are physically incapacitated or who travel, work or attend an educational institution outside of their

own electoral divisions for extended periods. Availability of the Special Ballot was advertised in newspapers and on the website.

Special Ballot brochures were distributed to stakeholder groups whose members tend to use this voting option. Information was distributed on a proactive basis to trade unions, travel clubs, post-secondary educational institutions and the Canadian Armed Forces to allow them time to share information with their membership. This increased awareness directed electors' early attention to this voting option.

The Special Ballot is often viewed as a mail-in ballot, but ballots may also be completed in the returning officer's office or hand-delivered by an individual at the elector's request. While every effort is made to provide a Special Ballot to an elector, it is a legislative requirement that an elector must request his or her own Special Ballot: it cannot be requested on his or her behalf by another person. This is to ensure that the Special Ballot is issued to, and completed by, the appropriate elector.

Electors may request a Special Ballot in person, by telephone, by facsimile, by electronic mail, in writing, and for the first time, online via a secure Internet connection. The Special Ballot package uses a series of envelopes to protect the confidentiality of the ballot, and contains an elector's declaration identifying the reason for use, along with an undertaking confirming that the elector has not yet voted and will not vote a second time.

In the same way that each elector must vote within his or her own electoral division, each elector must request a Special Ballot from the returning officer in his or her own electoral division and return it to the office from which it was issued. Although Special Ballot requests may be made electronically, printed Special Ballots are provided to and completed by electors.

For the Provincial General Election, electors were able to request a Special Ballot at the beginning of the election period and were able to vote for the candidate or political party of their choice. This helped to ensure that electors had adequate time to complete and return the Special Ballot by the close of polls on polling day. Although express mail was used for the timely distribution of Special Ballots, a portion of Special Ballots was received after the close of polls on polling day and were rejected, in accordance with legislation. Alternate distribution methods are being examined.

Following a recent legislative amendment, electors completing Special Ballots were required to provide appropriate identification to verify their identity and place of ordinary residence. This added security measure enhanced the integrity of the Special Ballot process.

A total of 16,169 valid Special Ballots were received by the close of polls on polling day, providing a valuable option to electors who otherwise may have been unable to exercise their franchise.

Advance Polls

By legislation, advance polls were established in at least one location in each electoral division on the Thursday, Friday and Saturday prior to polling day. The *Election Act* prescribes that up to four advance poll locations may be established to ensure elector convenience in electoral divisions that cover a large geographic area. The *Election Act* also allows for additional locations to be established, if deemed necessary by the returning officer and approved by the Chief Electoral Officer. Three electoral divisions had five advance poll locations and one had six, to ensure ease of access for electors.

Advance polls were open from 9:00 a.m. to 8:00 p.m. on Thursday, April 19, Friday, April 20 and Saturday, April 21, at sites that offered level access. Returning officers' offices were used, where appropriate.

Two recent legislative amendments were enacted to increase accessibility to voting. Previously, electors were able to vote at the advance poll only if they were unable to vote on polling day by reason of physical incapacity, absence, or participation as an election officer, candidate, official agent or scrutineer.

For the first time, electors could vote at the advance polls simply as a matter of convenience. Returning officers increased the number of staff and advance polling stations to prepare for the anticipated increase in use of this voting option: in many cases, the number of polling stations doubled.

For the first time, returning officers were directed to establish advance polls in locations that would ensure no electors would have to travel 100 kilometers to vote at an advance poll, unless the cost was unreasonable to do so. This was achieved in all cases, with the exception of an area in the electoral division of Peace River, where the advance poll in La Crete was up to 200 kilometers away from neighbouring populated communities.

As a result of the legislative change, electors were no longer required to complete an advance poll oath prior to voting. This served to streamline the voting process for all advance poll voters.

The level of interest in advance poll voting was underestimated in some cases, which made advance polls very busy, particularly due to the conduct of two elections on polling day. Additional staff were deployed to assist in the conduct of the advance polls and overall staffing needs will be carefully assessed prior to the next election.

A total of 179,820 valid ballots were cast at 222 advance polls. This is a significant increase, almost tripling the 64,332 valid ballots cast at 162 advance polls during the 2008 election.

Mobile Polls

By legislation, mobile polls were established on polling day in treatment centres and in supportive living facilities with ten or more resident inpatients or electors, where consultation with facility staff determined the service to be appropriate.

All electors identified by the facility staff as being well enough to vote are eligible to vote in the electoral division in which the facility is located. In accordance with legislation, facility staff can restrict participation to the deputy returning officer, poll clerk, interpreter and facility representative, if appropriate for the well-being of the residents or inpatients.

Mobile poll brochures were distributed to facility administrators early in the election period to inform them of the mobile poll process. Posters were provided to inform residents of the time and location for mobile polling within their facility to allow electors to plan appropriately for polling day.

Mobile polls accommodated electors within the facilities during hours agreed upon by facility staff. Polling was conducted in a fixed location, or by going bed-to-bed, or by using both methods, to best meet electors' needs.

A total of 20,772 valid ballots were cast at 552 mobile poll locations.

Polling Day

By legislation, polls were open from 9:00 a.m. to 8:00 p.m. on Monday, April 23, 2012. There were 6,676 polling stations established across the province, each staffed by a deputy returning officer and poll clerk. Supervisory deputy returning officers were hired in polling places with multiple polling stations to provide guidance to electors and election officers, and to direct electors to the correct polling stations. Registration officers were hired to assist electors whose names were not on the Lists of Electors, which expedited the process for all electors.

Election officers were responsible for setting up the polling places, taking the vote, administering declarations to electors who were not on the List of Electors, conducting the unofficial counts for both elections, and returning all election material to the returning officers in a secure manner.

Election officers were also responsible for answering electors' inquiries and for working with the scrutineers appointed by candidates to observe polling day proceedings.

The role of election officers also includes the collection of information that will be used in updating the Register of Electors. Polling day is an excellent opportunity to collect new and updated information from electors for use in refreshing the Register and subsequent Lists of Electors.

At the close of polls, election officers conducted the unofficial count for the Provincial General Election and the Senate Nominee Election, and telephoned results to the

appropriate returning officer. Communicating the results was delayed in some cases due to the high voter turnout and the challenges of conducting two unofficial counts.

Results were posted in returning officers' offices and were web-posted in their offices, as they arrived, for public access via the Elections Alberta website. Interested parties were able to view online poll-by-poll results, as well as results aggregated for the entire province, on a real-time basis.

Additions to the List of Electors

A total of 182,200 electors were added to the Lists of Electors during the revision period and on polling day. This figure includes electors who did not provide information during the enumeration, those who moved, and those who attained the age, residency or citizenship requirements following the enumeration.

Of this total, 17,372 electors added, updated or confirmed their information during the revision period, and approximately half updated their records online via Voterlink. This option continues to grow in popularity, as it allows electors to manage their own elector information at a time and location that is convenient to the elector.

While the addition of 164,828 polling day registrations appears to be a significant undertaking, only 25 electors, on average, were added to the List of Electors for each polling station. Not surprisingly, areas of high mobility or significant recent growth experienced the highest number of additions.

The Register of Electors contained 2,265,169 names following the Provincial General Enumeration and further enhancements. Names in the Register were used to create the Lists of Electors provided to registered political parties in January 2012, to meet the legislated requirement for receipt of a List of Electors in the fifth year following an election.

The number of names in the Register of Electors increased to 2,447,369 by the close of polls on polling day for the April 23, 2012 Provincial General Election. Names added during the revision period and on polling day were included at that point.

By July 2012, the Register of Electors contained 2,387,485 names. Electors' names had been removed from previous addresses, to avoid duplication. In addition, other data sources were used to delete decedents and electors who had moved out of province. At this point, the Register of Electors was used to prepare a "clean" List of Electors for registered political parties and Members of the Legislative Assembly, in accordance with section 19(2).

Accuracy of the Lists of Electors

Accurate, current Lists of Electors are essential both for campaigning and effective polling day administration. The Lists of Electors distributed to registered political parties in January 2012, and subsequently used at the polls, were compared to the post-election Lists produced in July 2012 to gauge accuracy.

It is recognized that an indeterminate number of eligible electors actively chose not to provide information to enumerators, opting for polling day registration instead. This convenient option appeals to electors who choose not to avail themselves of the various options available for advance registration. Legislation in Alberta permits this practice and polling places are staffed accordingly.

It is further recognized that an indeterminate number of eligible electors chose not to vote for any number of reasons, so it is acknowledged that the List of Electors does not contain every person who meets the elector eligibility criteria. At the same time, a benchmark must be established to gauge accuracy. For that reason, the assumption is made that the post-election Lists of Electors are 100% complete, since they include all electors who chose to participate during the enumeration, the revision period or on polling day.

Table 4, on page 38, illustrates the coverage (completeness) of the Lists of Electors prepared following the enumeration in comparison to the post-election Lists. Overall, the Lists were found to be 95% accurate. Only 5% of electors that appeared on the July 2012 Lists of Electors were added during the revision period and on polling day.

Table 4: Accuracy of Lists of Electors Used for the Election

Electoral Division	Number of Names on January 2012 List	Number of Names on July 2012 List	Accuracy of January 2012 List
1 Dunvegan-Central Peace-Notley	13,950	14,699	94.9%
2 Lesser Slave Lake	17,001	18,225	93.3%
3 Calgary-Acadia	25,293	26,117	96.8%
4 Calgary-Bow	24,390	26,235	93.0%
5 Calgary-Buffalo	22,638	25,025	90.5%
6 Calgary-Cross	26,330	27,307	96.4%
7 Calgary-Currie	26,906	29,799	90.3%
8 Calgary-East	28,318	29,621	95.6%
9 Calgary-Elbow	30,338	32,222	94.2%
10 Calgary-Fish Creek	27,540	28,329	97.2%
11 Calgary-Foothills	28,360	29,218	97.1%
12 Calgary-Fort	24,755	26,041	95.1%
13 Calgary-Glenmore	32,940	33,734	97.6%
14 Calgary-Greenway	24,816	26,186	94.8%
15 Calgary-Hawkwood	32,150	32,848	97.9%
16 Calgary-Hays	26,750	28,097	95.2%
17 Calgary-Klein	27,637	29,432	93.9%
18 Calgary-Lougheed	28,727	29,898	96.1%
19 Calgary-Mackay-Nose Hill	27,966	28,806	97.1%
20 Calgary-McCall	21,750	23,294	93.4%
21 Calgary-Mountain View	26,198	28,845	90.8%
22 Calgary-North West	28,638	29,999	95.5%
23 Calgary-Northern Hills	31,056	31,577	98.4%
24 Calgary-Shaw	28,785	29,664	97.0%
25 Calgary-South East	28,046	30,227	92.8%
26 Calgary-Varsity	27,466	28,787	95.4%
27 Calgary-West	26,125	27,278	95.8%
28 Edmonton-Beverly-Clareview	28,620	29,846	95.9%
29 Edmonton-Calder	27,274	28,855	94.5%
30 Edmonton-Castle Downs	29,226	29,872	97.8%
31 Edmonton-Centre	23,995	27,167	88.3%
32 Edmonton-Decore	27,648	28,596	96.7%
33 Edmonton-Ellerslie	24,945	26,274	94.9%
34 Edmonton-Glenora	26,626	28,491	93.5%
35 Edmonton-Gold Bar	30,349	32,049	94.7%
36 Edmonton-Highlands-Norwood	25,452	27,318	93.2%
37 Edmonton-Manning	26,987	28,340	95.2%
38 Edmonton-McClung	25,706	26,737	96.1%
39 Edmonton-Meadowlark	25,665	26,779	95.8%
40 Edmonton-Mill Creek	23,412	24,751	94.6%
41 Edmonton-Mill Woods	24,316	25,309	96.1%
42 Edmonton-Riverview	26,706	28,035	95.3%
43 Edmonton-Rutherford	25,392	26,444	96.0%
44 Edmonton-South West	26,469	28,340	93.4%

Table 4: Accuracy of Lists of Electors Used for the Election

Electoral Division	Number of Names on January 2012 List	Number of Names on July 2012 List	Accuracy of January 2012 List
45 Edmonton-Strathcona	24,171	27,242	88.7%
46 Edmonton-Whitemud	31,898	33,168	96.2%
47 Airdrie	28,928	30,637	94.4%
48 Athabasca-Sturgeon-Redwater	23,415	25,040	93.5%
49 Banff-Cochrane	26,362	28,447	92.7%
50 Barrhead-Morinville-Westlock	25,351	26,959	94.0%
51 Battle River-Wainwright	24,255	25,392	95.5%
52 Bonnyville-Cold Lake	20,329	21,266	95.6%
53 Cardston-Taber-Warner	23,606	24,276	97.2%
54 Chestermere-Rocky View	29,542	30,712	96.2%
55 Cypress-Medicine Hat	25,247	26,180	96.4%
56 Drayton Valley-Devon	23,051	25,085	91.9%
57 Drumheller-Stettler	23,320	24,505	95.2%
58 Fort McMurray-Conklin	13,272	14,334	92.6%
59 Fort McMurray-Wood Buffalo	19,796	21,359	92.7%
60 Fort Saskatchewan-Vegreville	28,029	29,603	94.7%
61 Grande Prairie-Smoky	26,123	27,359	95.5%
62 Grande Prairie-Wapiti	27,374	29,416	93.1%
63 Highwood	29,758	31,781	93.6%
64 Innisfail-Sylvan Lake	25,857	27,485	94.1%
65 Lac La Biche-St. Paul-Two Hills	19,463	20,578	94.6%
66 Lacombe-Ponoka	24,071	24,919	96.6%
67 Leduc-Beaumont	28,815	30,664	94.0%
68 Lethbridge-East	30,256	31,024	97.5%
69 Lethbridge-West	26,681	28,604	93.3%
70 Little Bow	22,225	23,018	96.6%
71 Livingstone-Macleod	26,862	29,192	92.0%
72 Medicine Hat	27,820	28,391	98.0%
73 Olds-Didsbury-Three Hills	26,626	28,876	92.2%
74 Peace River	18,280	18,952	96.5%
75 Red Deer-North	27,705	28,702	96.5%
76 Red Deer-South	31,049	31,975	97.1%
77 Rimbey-Rocky Mountain House-Sundre	25,598	26,916	95.1%
78 Sherwood Park	29,081	30,102	96.6%
79 Spruce Grove-St. Albert	32,548	34,552	94.2%
80 St. Albert	31,065	32,000	97.1%
81 Stony Plain	27,243	29,383	92.7%
82 Strathcona-Sherwood Park	30,173	31,609	95.5%
83 Strathmore-Brooks	25,850	27,363	94.5%
84 Vermilion-Lloydminster	22,548	23,577	95.6%
85 West Yellowhead	19,115	20,323	94.1%
86 Wetaskiwin-Camrose	25,844	27,129	95.3%
87 Whitecourt-Ste. Anne	22,910	24,677	92.8%
Total:	**2,265,169**	**2,387,485**	**94.9%**

Official Results

The official results were announced by each of the 87 returning officers on Thursday, May 3, 2012.

No controverted election petition was filed for the election.

Judicial Recount

One judicial recount was requested, pursuant to section 144 of the *Election Act*. The unofficial count conducted on polling day in the electoral division of Calgary-Fish Creek showed a 74 vote margin of victory for the Wildrose Alliance Party candidate over the second place candidate, representing the Progressive Conservative Party.

Returning officers in all electoral divisions are required to perform an official count of ballots. This began on Wednesday, April 25, in Calgary-Fish Creek. The two leading candidates were present, or had representatives present, throughout the official count. The official results announced by the returning officer on Thursday, May 3, 2012 reduced the margin of victory for the winning candidate to 40 votes.

The returning officer's decision was appealed by the Progressive Conservative candidate, and a judicial recount of all ballots began on Thursday, May 10.

On May 10, upon conclusion of the judicial recount, The Honourable Mr. Justice C.S. Brooker certified the results to the returning officer. The Wildrose Alliance Party candidate was declared elected by a 38 vote margin of victory, subject to further appeal. No notice of appeal was served on the returning officer, and the Wildrose Alliance Party candidate was declared elected on Monday, May 14, 2012, in accordance with section 147.

Custody and Inspection of Election Documents

Polling day documentation for 86 electoral divisions was returned to Elections Alberta following the announcement of the Official Results, in accordance with section 142 of the *Election Act*. In accordance with that section, polling day documentation for Calgary-Fish Creek was retained by the returning officer until the conclusion of the judicial recount.

Section 152 authorizes candidates and their official agents to review all polling day documentation for their electoral division, with the exception of the ballots, in the thirty-day period following the publication of the names of elected Members of the Legislative Assembly in the Alberta Gazette, which occurred on May 31, 2012. Six candidates and official agents availed themselves of this opportunity.

During this same time period, candidates and their official agents were entitled to obtain copies of the Poll Books used at the election. Copies were requested on a cost-recovery basis by 148 candidates and official agents.

Production of the Post-Polling Day Lists of Electors

Elector information collected throughout the election period and on polling day was incorporated into the Register of Electors for preparation of future Lists of Electors. Administrative assistants were responsible for the data entry, under the supervision of local returning officers.

Lists were updated following the election by:

- moving electors from old to new addresses,
- adding first-time electors,
- correcting polling subdivision assignments, where necessary, and
- correcting names and addresses, where required.

Lists were made available to registered political parties and Members of the Legislative Assembly in July 2012, in accordance with section 19(2) of the *Election Act*. Data files were downloaded via secure Internet connection to safeguard the transmission of personal information. Restrictions for use prescribed by section 20 were provided to List recipients to ensure elector information is used appropriately. Penalties for misuse include fines up to $100,000, or a term of imprisonment up to one year, or both. For the first time, Lists were “seeded” with fictitious elector information for the purpose of tracing unauthorized use.

Continuous Register of Electors Management

Section 18 of the *Election Act* directs that both registered political parties and independent Members of the Legislative Assembly receive updated Lists on a regular basis. With any large database, it is a major challenge to compare and correct entries against other data sets. It is particularly challenging when some entries cannot be matched conclusively because of incomplete information. The challenge increases in the case of common names where birth date and previous address information is unavailable.

Maintaining the accuracy and currency of Lists of Electors is a high priority; increasingly so given the viability of future door-to-door enumerations. Continued emphasis will be placed on the economical acquisition of accurate, timely data for use in updating the Lists. Planning is also underway for the systematic collection of updated elector information directly from electors. All data collection efforts will continue to reconcile the need for updated information with the electors’ rights to privacy.

Senate Nominee Election Highlights

On April 23, 2012, an election under the *Senatorial Selection Act* was conducted in conjunction with the Provincial General Election. Names of thirteen candidates appeared on the ballot, from which Albertans were asked to elect three Senate Nominees. A summary of the provincial tabulation of official results appears below. Additional details will be made available in the Report of the Chief Electoral Officer on the 2012 Senate Nominee Election.

***Doug BLACK**, Progressive Conservative Party	**427,745**
Len BRACKO, Independent	141,830
Perry CHAHAL, Independent	65,164
William EXELBY, Independent	81,476
David FLETCHER, Independent	114,940
Paul FRANK, Independent	93,586
Raymond GERMAIN, Wildrose	299,800
Rob GREGORY, Wildrose	300,883
Elizabeth JOHANNSON, Evergreen Party of Alberta	149,844
Vitor MARCIANO, Wildrose	246,787
***Mike SHAIKH**, Progressive Conservative Party	**309,587**
***Scott TANNAS**, Progressive Conservative Party	**351,761**
Ian URQUHART, Independent	107,397
TOTAL	2,690,800

***Elected**

Election Expenses – Fees and Associated Costs

The following information directly relates to the numbered columns presented on pages 48 to 50 in the table entitled *2012 General Election Cost Summary by Electoral Division (Rounded to the Nearest Dollar)*.

Returning Officer:

1. Honorarium, basic fee, fee payment for names recorded on the List of Electors, attendance at the Chief Electoral Officer's training sessions, and employer contributions.
2. Office and equipment rental, training space rental, telephone expenses, freight, postage and miscellaneous costs.
3. Advertising (newspapers of general circulation within each electoral division).
4. Ballot printing and photocopying.

Election Clerk:

5. Basic fee, fee per name on the Lists of Electors, attendance at the Chief Electoral Officer's training sessions and employer contributions.

Administrative Assistant:

6. Basic fee, attendance at the Chief Electoral Officer's training session and employer contributions.

Supervisory Deputy Returning Officer (SDRO):

7. Basic fee and training session.

Registration Officer (RGO):

8. Basic fee and training session.

Deputy Returning Officer (DRO):

9. Basic fee and training session.

Poll Clerk:

10. Basic fee.

Support Staff:

11. Support staff wages.

Other:

12. Travel for election officers includes reimbursement for kilometres travelled (based on the rate of $0.505 per kilometre). In addition, it includes meals and accommodation expenses for returning officers, election clerks and administrative assistants.

13. Rental of polling places.

Election Fees and Expenses Regulation, 2012 (Extract)

A returning officer may be paid the following:

(a) a monthly honorarium of $150;

(d) a fee of $200 per day for each day of attendance at training sessions called by the Chief Electoral Officer;

(f) a fee of $1750 if a writ of election is issued but no poll is held;

(g) a fee of $5750 if a poll is held, including training of election staff and the conduct of the official count;

(h) a fee of $0.20 per name included on the list of electors on polling day;

(i) when required to travel on official business, the rates prescribed in the *Public Service Subsistence, Travel and Moving Expenses Regulation* made under the *Public Service Act;*

(j) a supplemental fee of $25 for every 100 km, or portion thereof, travelled in excess of the first 100 km of travel during an enumeration or an election;

(k) if a returning officer

   (i) elects to use the returning officer's personal residence as an office, a maximum rental of $500 per month with a rental period not exceeding 2 months, unless otherwise approved by the Chief Electoral Officer, or

   (ii) elects to use commercial space as an office, the most economical rate available with a rental period not exceeding 2 months, unless otherwise approved by the Chief Electoral Officer.

An election clerk may be paid the following:

(a) a fee of $1455, where a writ of election is issued and no poll is held;

(b) a fee of $3850 if a writ of election is issued and a poll is held, including training of election staff, the conduct of the official count and the post-election update of the register of electors;

(c) a fee of $0.17 per name included on the list of electors on polling day;

(d) a fee of $200 for attending a class of instruction called by the Chief Electoral Officer;

(e) when required to travel on official business, the rates prescribed in the *Public Service Subsistence, Travel and Moving Expenses Regulation*; made under the *Public Service Act;*

(f) a supplemental fee of $19 for every 100 km, or portion thereof, travelled in excess of the first 100 km of travel during an election.

An administrative assistant may be paid the following:

(a) a fee of $3220 for duties performed on a full-time basis in the returning officer's office where a writ of election is issued and a poll is held, including the post-election update of the register of electors;

(b) a fee to be prorated at a daily rate, as approved by the Chief Electoral Officer, for duties performed on a part-time basis in the returning officer's office;

(c) a fee to be prorated at a daily rate, as approved by the Chief Electoral Officer, if a writ of election is issued but no poll is held;

(d) a fee of $175 for attending a class of instruction;

(e) when required to travel on official business, the rates prescribed in the *Public Service Subsistence, Travel and Moving Expenses Regulation* made under *the Public Service Act.*

A supervisory deputy returning officer may be paid the following:

(a) a basic fee of $290 for duties performed on polling day or on each advance polling day;

(b) a fee of $60 for attending a class of instruction;

(c) when required to travel on official business, the rates prescribed in the *Public Service Subsistence, Travel and Moving Expenses Regulation* made under *the Public Service Act.*

A registration officer may be paid the following:

(a) a basic fee of $230 for duties performed on polling day or on each advance polling day;

(b) a fee of $60 for attending a class of instruction;

(c) when required to travel on official business, the rates prescribed in the *Public Service Subsistence, Travel and Moving Expenses Regulation* made under *the Public Service Act.*

A deputy returning officer may be paid the following:

(a) a basic fee of $240 for duties performed on polling day or on each advance polling day;

(b) a fee of $60 for attending a class of instruction;

(c) when required to travel on official business, the rates prescribed in the *Public Service Subsistence, Travel and Moving Expenses Regulation* made under *the Public Service Act.*

A poll clerk may be paid the following:

(a) a fee of $200 for duties performed on polling day or on each advance polling day;

(b) when required to travel on official business, the rates prescribed in the *Public Service Subsistence, Travel and Moving Expenses Regulation* made under the *Public Service Act*.

2012 Election Cost Summary

Election Fees and Associated Costs		**$10,868,158**
Office of the Chief Electoral Officer:		
Freight and Postage	$1,041,073	
Returning Officers' Support and Training	398,592	
Printing Services	352,013	
Data Processing Services	217,580	
Materials and Supplies	194,686	
Contract Services	177,600	
Temporary Staff - wages and benefits	131,246	
Advertising (Print and Media)	112,154	
Telephones and Communications	91,514	
Insurance Premiums	41,602	
Rentals, Repairs and Maintenance	5,646	
Total Office of the Chief Electoral Officer Costs		**2,763,706**
Total Event Expenses		**$13,631,864**

Cost Per Voter Breakdown and Comparison

	2008	2012	% Change
Total cost of election	$ 9,925,984	$13,631,864	27%
Names on the List of Electors on polling day	2,557,269	2,447,369	-4%
Average cost per name on the List of Electors	$ 3.88	$ 5.57	30%

Table 5: 2012 General Election Cost Summary By Electoral Division
(Rounded to Nearest Dollar)

		Returning Officer				Election Clerk	Admin. Assistant	Election Staff					Other		
		1	2	3	4	5	6	7	8	9	10	11	12	13	
	Electoral Division	**Fees**	**Office**	**Advertising**	**Printing**	**Fees**	**Fees**	**SDRO**	**RGO**	**DRO**	**Poll Clerk**	**Support Staff**	**Travel**	**Poll Rental**	**Total Cost**
1	Dunvegan-Central Peace-Notley	11,971	7,301	16,209	1,164	7,509	1,710	700	580	18,971	13,066	645	6,722	8,280	94,827
2	Lesser Slave Lake	13,640	10,820	16,209	3,889	7,853	3,590	990	3,120	20,475	14,200	285	5,431	7,074	107,576
3	Calgary-Acadia	13,123	27,380	16,209	2,396	9,532	3,940	3,500	6,370	23,220	15,100	3,650	652	7,110	132,181
4	Calgary-Bow	14,478	19,652	16,209	2,546	9,301	3,965	3,500	6,220	21,990	16,231	2,753	911	7,886	125,641
5	Calgary-Buffalo	14,425	22,031	16,209	2,161	9,205	3,391	5,130	8,620	25,035	17,634	1,485	579	7,706	133,612
6	Calgary-Cross	14,578	18,922	16,209	2,848	9,484	3,734	3,500	4,690	24,015	16,305	2,898	589	7,380	125,154
7	Calgary-Currie	15,316	18,412	16,209	2,415	9,983	3,766	4,980	10,223	27,275	18,218	2,319	189	9,180	138,485
8	Calgary-East	14,138	18,081	16,209	2,568	9,818	4,084	6,300	6,780	29,580	19,920	5,468	540	9,900	143,386
9	Calgary-Elbow	16,225	18,083	16,209	2,468	10,740	4,384	5,310	8,230	26,738	18,900	6,280	2,407	3,600	139,573
10	Calgary-Fish Creek	19,659	10,570	16,209	2,795	10,316	3,909	3,500	5,115	23,975	15,420	4,157	1,723	5,850	123,197
11	Calgary-Foothills	14,275	27,661	16,209	2,741	9,852	3,040	3,850	5,115	22,395	15,534	1,883	272	7,020	129,848
12	Calgary-Fort	13,652	12,225	16,209	2,366	9,030	3,734	4,200	4,230	24,360	16,880	1,500	202	5,400	113,989
13	Calgary-Glenmore	14,738	21,237	16,209	3,198	10,363	3,590	4,350	5,734	29,441	19,786	5,056	1,575	9,721	144,998
14	Calgary-Greenway	17,565	18,365	16,209	4,926	12,469	3,612	6,345	6,573	23,134	16,507	6,340	1,264	8,510	141,819
15	Calgary-Hawkwood	14,718	9,443	16,209	2,970	10,985	3,734	3,850	4,490	25,838	18,273	1,346	839	9,610	122,304
16	Calgary-Hays	14,059	18,461	16,209	2,815	9,742	3,840	2,860	4,860	20,850	14,356	2,955	498	7,200	118,705
17	Calgary-Klein	14,199	16,452	16,209	2,607	10,831	3,833	4,956	5,680	26,359	18,179	3,015	1,669	8,563	132,552
18	Calgary-Lougheed	13,924	9,697	16,209	2,702	9,988	4,034	3,910	7,010	23,985	16,772	4,913	784	8,550	122,478
19	Calgary-Mackay-Nose Hill	14,072	8,016	16,209	5,766	9,719	3,609	5,350	4,980	24,413	16,475	2,012	953	4,770	116,344
20	Calgary-McCall	13,335	12,713	16,209	4,836	8,909	4,156	6,335	4,690	21,383	14,920	1,537	1,149	7,702	117,874
21	Calgary-Mountain View	14,912	7,376	16,209	2,161	10,492	3,729	4,900	4,810	27,460	18,965	3,244	1,943	8,190	124,392
22	Calgary-North West	14,729	27,857	16,209	2,212	10,547	4,084	3,850	5,048	24,878	17,306	2,652	1,488	8,830	139,690
23	Calgary-Northern Hills	15,747	18,567	16,209	3,677	15,284	4,076	4,200	7,401	30,159	19,711	3,547	1,024	9,111	148,714
24	Calgary-Shaw	15,264	20,665	16,209	2,897	9,853	3,719	3,500	6,430	23,400	16,280	4,098	394	7,290	129,999
25	Calgary-South East	15,037	21,114	16,209	3,014	10,282	3,769	3,850	8,460	25,448	17,308	4,463	2,717	7,325	138,995
26	Calgary-Varsity	14,193	13,259	16,209	2,161	9,870	3,734	6,089	7,778	26,543	18,340	4,845	472	8,460	131,953
27	Calgary-West	13,515	17,157	16,209	2,094	9,586	3,734	3,500	4,170	22,148	15,138	3,090	289	8,120	118,749
28	Edmonton-Beverly-Clareview	13,799	13,586	16,209	2,331	10,057	3,434	6,668	5,680	25,260	17,120	2,807	418	11,259	128,629
29	Edmonton-Calder	15,245	9,139	16,209	2,270	9,884	3,734	4,900	4,170	25,301	17,226	2,700	433	4,785	115,996
30	Edmonton-Castle Downs	14,421	10,150	16,209	2,350	9,664	3,915	6,345	6,720	26,970	17,836	941	0	6,569	122,089
31	Edmonton-Centre	13,392	10,840	16,209	3,850	9,937	3,734	4,248	6,770	26,095	17,938	2,818	1,426	9,261	126,518
32	Edmonton-Decore	14,430	18,739	16,209	2,269	9,309	3,734	4,595	4,520	22,860	15,600	1,905	577	8,385	123,131
33	Edmonton-Ellerslie	14,377	10,756	16,209	1,796	9,310	2,010	3,910	4,690	22,860	15,580	1,110	773	10,853	114,234
34	Edmonton-Glenora	15,142	12,403	16,209	2,534	9,767	3,734	5,600	5,390	25,335	16,814	408	208	6,480	120,024
35	Edmonton-Gold Bar	14,635	19,752	16,209	3,694	10,858	3,590	5,600	5,491	27,200	17,636	4,598	124	12,997	142,384
36	Edmonton-Highlands-Norwood	13,240	16,784	16,209	2,331	10,053	4,084	4,964	5,605	25,916	17,829	4,967	715	6,664	129,361
37	Edmonton-Manning	14,025	9,300	16,209	2,335	9,716	4,384	4,900	5,560	27,180	18,300	2,448	447	10,960	125,765
38	Edmonton-McClung	14,680	14,397	16,209	2,468	9,404	3,915	4,584	5,270	22,050	15,296	2,201	598	11,790	122,862
	Subtotal:	**552,874**	**597,360**	**615,955**	**106,619**	**379,503**	**140,774**	**169,618**	**217,271**	**940,492**	**642,896**	**113,331**	**42,997**	**308,339**	**4,828,029**

Table 5: 2012 General Election Cost Summary By Electoral Division
(Rounded to Nearest Dollar)

		Returning Officer				Election Clerk	Admin. Assistant	Election Staff					Other		
		1	2	3	4	5	6	7	8	9	10	11	12	13	
	Electoral Division	**Fees**	**Office**	**Advertising**	**Printing**	**Fees**	**Fees**	**SDRO**	**RGO**	**DRO**	**Poll Clerk**	**Support Staff**	**Travel**	**Poll Rental**	**Total Cost**
39	Edmonton-Meadowlark	13,897	22,430	16,209	2,410	9,432	6,116	3,850	6,140	23,760	16,660	1,778	559	9,969	133,210
40	Edmonton-Mill Creek	13,364	13,331	16,209	2,790	9,042	4,084	3,635	4,400	19,860	13,400	960	347	8,024	109,446
41	Edmonton-Mill Woods	13,466	28,209	16,209	1,796	9,193	4,265	4,550	5,560	23,160	15,316	1,204	239	9,243	132,411
42	Edmonton-Riverview	14,069	2,788	16,209	2,640	9,753	3,590	5,695	6,531	28,087	19,346	3,593	1,213	15,710	129,225
43	Edmonton-Rutherford	14,870	12,016	16,209	1,796	9,900	3,915	4,550	5,435	24,086	15,524	1,914	737	9,077	120,029
44	Edmonton-South West	15,177	12,016	16,209	1,900	10,408	3,915	4,200	6,668	21,716	15,587	2,228	1,030	8,645	119,698
45	Edmonton-Strathcona	13,809	21,260	16,209	2,950	11,065	3,915	4,200	5,680	30,798	20,085	1,545	227	11,519	143,262
46	Edmonton-Whitemud	16,254	12,016	16,209	2,212	10,677	3,734	5,430	10,570	30,889	21,204	1,917	410	14,424	145,946
47	Airdrie	15,024	15,713	16,209	2,073	10,448	3,734	5,600	6,758	27,308	18,902	1,590	1,564	7,419	132,342
48	Athabasca-Sturgeon-Redwater	13,938	7,825	16,209	1,970	9,116	3,734	3,195	3,190	25,575	17,300	1,916	7,477	8,740	120,185
49	Banff-Cochrane	14,529	10,189	16,209	3,590	10,222	4,084	2,529	6,378	24,578	17,545	1,728	7,547	10,401	129,528
50	Barrhead-Morinville-Westlock	13,678	8,599	16,209	2,744	9,457	3,784	1,050	3,815	26,354	18,309	2,305	4,796	13,860	124,960
51	Battle River-Wainwright	16,415	9,227	16,209	2,222	9,232	4,084	1,750	1,740	26,770	18,229	881	8,731	6,101	121,591
52	Bonnyville-Cold Lake	13,111	9,691	16,209	2,890	8,669	3,434	1,050	3,880	20,113	14,010	786	4,527	7,055	105,426
53	Cardston-Taber-Warner	13,637	5,836	16,209	1,313	8,954	3,909	1,750	1,740	20,520	14,240	798	6,636	8,570	104,112
54	Chestermere-Rocky View	15,528	14,174	16,209	2,182	10,309	4,134	3,150	4,878	25,250	18,132	1,410	5,470	8,570	129,396
55	Cypress-Medicine Hat	15,326	8,285	16,209	2,372	9,246	2,361	2,848	3,330	26,903	17,990	2,091	4,645	9,180	120,785
56	Drayton Valley-Devon	13,879	3,299	16,209	4,427	9,185	4,135	1,750	6,600	28,525	19,405	1,977	11,309	15,259	135,959
57	Drumheller-Stettler	14,272	7,904	16,209	2,830	9,607	3,734	1,750	4,110	28,200	19,440	3,240	13,371	7,645	132,312
58	Fort McMurray-Conklin	11,206	13,055	16,209	3,205	7,933	3,947	2,965	5,010	12,995	9,060	2,159	4,827	4,410	96,981
59	Fort McMurray-Wood Buffalo	13,089	13,372	16,209	3,924	8,886	3,734	4,200	5,620	16,680	11,180	2,213	2,343	4,770	106,220
60	Fort Saskatchewan-Vegreville	14,873	9,360	16,209	2,408	10,007	3,742	4,900	6,081	27,464	19,430	2,043	3,590	9,982	130,089
61	Grande Prairie-Smoky	14,322	5,385	16,209	3,700	9,714	3,734	3,500	3,330	29,220	20,045	782	4,724	10,620	125,285
62	Grande Prairie-Wapiti	15,084	12,412	16,209	3,344	10,666	3,640	4,900	5,850	28,980	20,070	1,235	5,433	10,755	138,578
63	Highwood	15,334	16,323	16,209	2,789	10,391	3,734	4,605	4,958	25,650	17,694	2,855	1,948	3,877	126,367
64	Innisfail-Sylvan Lake	14,631	12,148	16,209	4,207	9,593	3,930	2,134	3,300	22,954	17,171	2,028	4,198	5,917	118,419
65	Lac La Biche-St. Paul-Two Hills	13,448	10,368	16,209	2,920	8,421	3,734	1,400	2,320	20,520	14,000	192	4,159	8,060	105,751
66	Lacombe-Ponoka	13,794	13,596	16,209	2,182	9,345	3,719	3,500	4,170	21,800	14,520	1,745	2,726	6,570	113,876
67	Leduc-Beaumont	15,361	13,232	16,209	2,152	10,733	4,084	3,850	3,945	24,415	16,760	1,014	1,278	8,910	121,944
68	Lethbridge-East	14,475	9,191	16,209	1,702	9,849	3,940	5,250	5,280	26,580	18,230	1,977	3,993	9,540	126,217
69	Lethbridge-West	14,323	8,602	16,209	1,628	9,287	3,590	7,681	5,680	25,909	17,766	1,913	1,310	5,574	119,472
70	Little Bow	11,714	8,982	16,209	1,228	8,756	3,745	2,450	1,160	21,795	14,900	2,879	3,691	5,830	103,339
71	Livingstone-Macleod	15,729	1,590	16,209	2,765	10,420	4,282	3,500	7,479	26,700	18,200	5,302	5,669	5,785	123,630
72	Medicine Hat	13,890	10,470	16,209	2,511	10,089	3,734	3,500	2,780	25,969	18,028	1,688	1,919	8,325	119,112
73	Olds-Didsbury-Three Hills	13,680	8,381	16,209	2,708	9,444	4,084	2,450	5,900	25,260	17,165	2,223	5,249	5,380	118,134
74	Peace River	12,509	18,434	16,209	3,341	7,986	3,734	2,100	580	20,340	13,800	1,284	6,763	9,120	116,201
75	Red Deer-North	14,198	15,763	16,209	2,844	9,899	4,640	4,545	5,450	26,760	18,025	4,770	2,223	7,754	133,081
76	Red Deer-South	16,137	17,271	16,209	3,160	9,965	3,734	4,200	5,364	24,829	17,153	3,120	1,033	7,650	129,825
	Subtotal:	**542,038**	**442,744**	**615,955**	**99,823**	**365,299**	**148,147**	**134,161**	**181,657**	**937,269**	**643,818**	**75,277**	**147,915**	**328,240**	**4,662,342**

Table 5: 2012 General Election Cost Summary By Electoral Division
(Rounded to Nearest Dollar)

		Returning Officer				Election Clerk	Admin. Assistant	Election Staff					Other		
		1	2	3	4	5	6	7	8	9	10	11	12	13	
Electoral Division		**Fees**	**Office**	**Advertising**	**Printing**	**Fees**	**Fees**	**SDRO**	**RGO**	**DRO**	**Poll Clerk**	**Support Staff**	**Travel**	**Poll Rental**	**Total Cost**
77	Rimbey-Rocky Mountain House-Sundre	15,276	9,274	16,209	2,281	9,537	3,734	2,100	3,990	24,540	16,960	3,363	6,149	9,990	123,404
78	Sherwood Park	14,141	17,846	16,209	4,295	10,110	3,590	4,900	6,375	26,133	17,884	2,826	1,141	9,822	135,272
79	Spruce Grove-St. Albert	16,132	12,981	16,209	3,237	10,452	4,084	4,550	6,720	27,255	19,154	2,090	1,044	7,800	131,710
80	St. Albert	15,030	22,525	16,209	2,990	10,452	3,734	5,600	5,413	29,325	19,858	1,562	140	9,420	142,258
81	Stony Plain	15,066	14,695	16,209	2,814	10,102	3,734	2,450	3,590	24,540	16,780	3,901	2,066	8,794	124,742
82	Strathcona-Sherwood Park	15,425	11,001	16,209	2,622	10,300	3,734	3,850	4,770	25,455	16,957	1,470	846	8,348	120,988
83	Strathmore-Brooks	15,909	9,312	16,209	3,000	9,763	3,734	1,851	1,850	27,469	18,620	5,280	7,901	8,221	129,120
84	Vermilion-Lloydminster	14,195	15,265	16,209	3,847	8,874	3,734	2,800	3,880	23,640	16,540	2,196	5,185	9,778	126,143
85	West Yellowhead	12,222	12,600	16,209	2,631	8,327	3,734	3,150	4,230	21,120	14,400	3,324	3,117	7,923	112,987
86	Wetaskiwin-Camrose	14,158	12,778	16,209	3,294	9,574	4,084	3,500	5,560	24,250	16,478	2,306	1,942	6,452	120,587
87	Whitecourt-Ste. Anne	13,908	4,337	16,209	2,683	9,244	3,734	1,073	5,015	23,543	16,319	1,285	3,935	9,290	110,574
	TOTAL	**1,256,374**	**1,182,718**	**1,410,213**	**240,136**	**851,539**	**330,553**	**339,603**	**450,321**	**2,155,029**	**1,476,664**	**218,212**	**224,380**	**732,416**	**10,868,158**

Candidate Summary of Results
General Election Results – Monday, April 23, 2012

Registered Political Party or Independent Candidate	Candidates Nominated	Candidates Elected	Votes Received	Percentage of Vote
Alberta Party	38	0	16,959	1.31
Communist Party - Alberta	2	0	209	0.02
Evergreen Party of Alberta	25	0	5,043	0.39
Alberta Liberal Party	87	5	127,626	9.89
Alberta New Democratic Party	87	4	127,074	9.85
Progressive Conservative Association of Alberta	87	61	567,312	43.97
Alberta Social Credit Party	3	0	292	0.02
Separation Party of Alberta	1	0	68	0.01
Wildrose Alliance Party	87	17	442,325	34.28
Independent Candidates	12	0	3,444	0.27
TOTAL	429	87	1,290,352	100.00

Note: The total number of candidates nominated represents the number of candidates who contested the election.

General Election Results – Monday, March 3, 2008

Registered Political Party or Independent Candidate	Candidates Nominated	Candidates Elected	Votes Received	Percentage of Vote
Alberta Greens	79	0	43,222	4.55
Alberta Party	1	0	42	0.00
Communist Party - Alberta	2	0	96	0.01
Alberta Liberal Party	82	9	251,158	26.43
Alberta New Democratic Party	83	2	80,578	8.48
Progressive Conservative Association of Alberta	83	72	501,063	52.72
Alberta Social Credit Party	8	0	2,043	0.21
Separation Party of Alberta	1	0	119	0.01
Wildrose Alliance Party	61	0	64,407	6.78
Independent Candidates	7	0	7,635	0.80
TOTAL	407	83	950,363	100.00

Note: The total number of candidates nominated represents the number of candidates who contested the election.

Candidate Summary of Results
General Election Results – Monday, November 22, 2004

Registered Political Party or Independent Candidate	Candidates Nominated	Candidates Elected	Votes Received	Percentage of Vote
Alberta Alliance Party	83	1	77,466	8.70
Alberta Greens	49	0	24,451	2.75
Alberta Liberal Party	82	16	261,737	29.39
Alberta New Democratic Party	83	4	90,829	10.20
Alberta Party	4	0	2,481	0.28
Alberta Social Credit Party	42	0	10,998	1.23
Communist Party - Alberta	2	0	98	0.01
Progressive Conservative Association of Alberta	83	62	416,886	46.80
Separation Party of Alberta	12	0	4,695	0.53
Independent Candidates	10	0	994	0.11
TOTAL	450	83	890,635	100.00

Note: The total number of candidates nominated represents the number of candidates who contested the election. No candidates were nominated by the Equity Party or the Reform Party of Alberta.

General Election Results – Monday, March 12, 2001

Registered Political Party or Independent Candidate	Candidates Nominated	Candidates Elected	Votes Received	Percentage of Vote
Alberta First Party	16	0	8,851	0.87
Alberta Greens	10	0	2,850	0.28
Alberta Liberal Party	83	7	276,854	27.33
Alberta New Democratic Party	83	2	81,339	8.03
Alberta Social Credit Party	12	0	5,361	0.53
Communist Party - Alberta	2	0	117	0.01
Progressive Conservative Association of Alberta	83	74	627,252	61.91
Independent Candidates	29	0	10,528	1.04
TOTAL	318	83	1,013,152	100.00

Note: The total number of candidates nominated represents the number of candidates who contested the election. No candidates were nominated by the following parties: Alberta Party Political Association, Equity Party, Natural Law Party or the Reform Party of Alberta.

Candidate Summary of Results
General Election Results - Tuesday, March 11, 1997

Registered Political Party or Independent Candidate	Candidates Nominated	Candidates Elected	Votes Received	Percentage of Vote
Alberta Greens	7	0	1,039	0.11
Alberta Liberal Party	83	18	309,748	32.75
Alberta New Democratic Party	77	2	83,292	8.81
Alberta Social Credit Party	70	0	64,667	6.84
Communist Party - Alberta	1	0	61	0.01
Forum Party	4	0	597	0.06
Natural Law Party of Alberta	16	0	1,303	0.14
Progressive Conservative Association of Alberta	83	63	483,914	51.17
Independent Candidates	6	0	1,092	0.11
TOTAL	347	83	945,713	100.00

Note: The total number of candidates nominated represents the number of candidates who contested the election. No candidates were nominated by the Alliance Party of Alberta or the Reform Party of Alberta.

General Election Results - Tuesday, June 15, 1993

Registered Political Party or Independent Candidate	Candidates Nominated	Candidates Elected	Votes Received	Percentage of Vote
Alberta Greens	11	0	1,995	0.20
Alberta Liberal Party	83	32	392,899	39.73
Alberta New Democratic Party	83	0	108,883	11.01
Alberta Social Credit Party	39	0	23,885	2.41
Alliance Party of Alberta	4	0	3,548	0.36
Communist Party - Alberta	1	0	47	0.00
Confederation of Regions Party of Alberta	12	0	3,556	0.36
Natural Law Party of Alberta	45	0	5,017	0.51
Progressive Conservative Association of Alberta	83	51	439,981	44.49
Independent Candidates	21	0	9,214	0.93
TOTAL	382	83	989,025	100.00

Note: The total number of candidates nominated represents the number of candidates who contested the election. No candidates were nominated by the Reform Party of Alberta.

Candidate Summary of Results
General Election Results - Monday, March 20, 1989

Registered Political Party or Independent Candidate	Candidates Nominated	Candidates Elected	Votes Received	Percentage of Vote
Alberta Liberal Party	83	8	237,787	28.68
Alberta New Democratic Party	83	16	217,972	26.29
Alberta Social Credit Party	6	0	3,939	0.47
Communist Party - Alberta	2	0	85	0.01
Progressive Conservative Association of Alberta	83	59	367,244	44.29
Independent Candidates	10	0	2,162	0.26
TOTAL	267	83	829,189	100.00

Note: The total number of candidates nominated represents the number of candidates who contested the election. No candidates were nominated by the following parties: Alberta Independence Party, Alberta Political Alliance, Confederation of Regions Party of Alberta, Heritage Party of Alberta or the Representative Party of Alberta.

General Election Results - Thursday, May 8, 1986

Registered Political Party or Independent Candidate	Candidates Nominated	Candidates Elected	Votes Received	Percentage of Vote
Alberta Liberal Party	63	4	87,239	12.22
Alberta New Democratic Party	83	16	208,561	29.22
Communist Party of Alberta	6	0	199	0.03
Confederation of Regions Party of Alberta	6	0	2,866	0.40
Heritage Party of Alberta	6	0	601	0.08
Progressive Conservative Association of Alberta	83	61	366,783	51.40
Representative Party of Alberta	46	2	36,656	5.14
Western Canada Concept Party of Alberta	20	0	4,615	0.65
Independent Candidates	20	0	6,134	0.86
TOTAL	333	83	713,654	100.00

Note: The total number of candidates nominated represents the number of candidates who contested the election. No candidates were nominated by the Alberta Political Alliance Party or the Alberta Social Credit Party.

Candidate Summary of Results
General Election Results - Tuesday, November 2, 1982

Registered Political Party or Independent Candidate	Candidates Nominated	Candidates Elected	Votes Received	Percentage of Vote
Alberta Liberal Party	29	0	17,074	1.81
Alberta New Democratic Party	79	2	177,166	18.75
Alberta Reform Movement	14	0	6,258	0.66
Alberta Social Credit Party	23	0	7,843	0.83
Communist Party of Alberta	8	0	389	0.04
Progressive Conservative Association of Alberta	79	75	588,485	62.28
Western Canada Concept Party of Alberta	78	0	111,131	11.76
Independent Candidates	34	2	36,590	3.87
TOTAL	344	79	944,936	100.00

Note: The total number of candidates nominated represents the number of candidates who contested the election. No candidates were nominated by the Unparty Party (Alberta).

General Election Results - Wednesday, March 14, 1979

Registered Political Party or Independent Candidate	Candidates Nominated	Candidates Elected	Votes Received	Percentage of Vote
Alberta Liberal Party	78	0	43,792	6.16
Alberta New Democratic Party	79	1	111,984	15.75
Alberta Social Credit Party	79	4	141,284	19.87
Communist Party of Alberta	7	0	357	0.05
Progressive Conservative Association of Alberta	79	74	408,097	57.40
Independent Candidates	12	0	5,449	0.77
TOTAL	334	79	710,963	100.00

Note: The total number of candidates nominated represents the number of candidates who contested the election. All registered parties nominated candidates to contest the election.

Comparative Statistics - General Election 1979 - 2012
Overall Summary of Ballots Cast and Percentage of Voter Turnout

Election	Valid Ballots	Rejected/Declined Ballots	Ballots Cast	Names on List	Voter Turnout
2012*	1,290,352	7,822	1,298,174	2,387,485	54.37
2008*	950,363	3,414	953,777	2,350,045	40.59
2004*	890,635	3,956	894,591	1,982,843	45.12
2001*	1,013,152	2,692	1,015,844	1,902,906	53.38
1997	945,713	2,625	948,338	1,764,128	53.75
1993	989,025	2,447	991,472	1,646,729	60.21
1989	829,189	2,051	831,240	1,550,867	53.60
1986	713,654	1,722	715,376	1,514,182	47.25
1982	944,936	2,708	947,644	1,435,752	66.00
1979	710,963	2,691	713,654	1,215,490	58.71

Note: Historically, the largest voter turnout was 81.8%, which occurred at the General Election of August 22, 1935. The smallest voter turnout was 40.6% on March 3, 2008.

*Voter turnout is calculated based on the elector count on the post-polling day Lists of Electors. These Lists include the number of names on the Lists of Electors after the target enumeration, with the additions of elector information from the revision period, online registrations and polling day swear-ins. Names of duplicated, relocated and deceased electors have been removed to provide a more accurate number of names on the Lists of Electors.

Electoral Summary
1905 – 2012

The number of provincial electoral divisions has increased from 25 at the first general election in 1905 to 87 at the 2012 election. Electoral division boundaries are reviewed by an independent commission in accordance with the *Electoral Boundaries Commission Act*.

The following is a summary of the changes:

Legislative Assembly	Date of Election	Number of Electoral Divisions	Number of Members Elected	Distribution of Seats by Political Affiliation	
1	1905, Thursday, November 9	25	25	Liberal Conservative	22 3
2	1909, Monday, March 22	39	41 – Calgary & Edmonton had 2 members each	Liberal Conservative Socialist Independent Liberal Independent	36 2 1 1 1
3	1913, Thursday, April 17	55	56 – Edmonton had 2 members	Liberal Conservative	39 17
4	1917, Thursday, June 7	56	58 – 2 military elected at large	Liberal Conservative Independent Labour	34 19 2 1
5	1921, Monday, July 18	52	61 – Edmonton & Calgary each had 5 members & Medicine Hat had 2	United Farmers Liberal Labour Independent	38 15 4 4
6	1926, Monday, June 28	52	61 – Edmonton & Calgary each had 5 members & Medicine Hat had 2	United Farmers Liberal Labour Conservative Independent Labour	43 7 5 5 1
7	1930, Thursday, June 19	53	63 – Edmonton & Calgary had 6 members each	United Farmers Liberal Conservative Labour Independent	39 11 6 4 3
8	1935, Thursday, August 22	53	63 – Edmonton & Calgary had 6 members each	Social Credit Liberal Conservative	56 5 2

Legislative Assembly	Date of Election	Number of Electoral Divisions	Number of Members Elected	Distribution of Seats by Political Affiliation	
9	1940, Thursday, March 21	49	57 – Edmonton & Calgary had 5 members each	Social Credit	36
				Independent	19
				Liberal	1
				Labour	1
10	1944, Tuesday, August 8	49	57 – Edmonton & Calgary had 5 members each	Social Credit	51
				Independent	3
				CCF	2
				Veterans Party	1
11	1948, Tuesday, August 17	49	57 – Edmonton & Calgary had 5 members each	Social Credit	51
				Liberal	2
				CCF	2
				Independent Social Credit	1
				Independent	1
12	1952, Tuesday, August 5	50	60 – Edmonton & Calgary had 6 members each	Social Credit	53
				Liberal	3
				Independent Social Credit	1
				CCF	1
				Conservative	1
				PC	1
13	1955, Wednesday, June 29	50	61 – Edmonton had 7 members & Calgary had 6 members	Social Credit	37
				Liberal	15
				Conservative	3
				CCF	2
				Liberal Conservative	1
				Independent Social Credit	1
				Independent	1
				Coalition	1
14	1959, Thursday, June 18	65	65	Social Credit	61
				Liberal	1
				PC	1
				Independent Social Credit	1
				Coalition	1
15	1963, Monday, June 17	63	63	Social Credit	60
				Liberal	2
				Coalition	1
16	1967, Tuesday, May 23	65	65	Social Credit	55
				PC	6
				Liberal	3
				Independent	1
17	1971, Monday, August 30	75	75	PC	49
				Social Credit	25
				NDP	1

Legislative Assembly	Date of Election	Number of Electoral Divisions	Number of Members Elected	Distribution of Seats by Political Affiliation	
18	1975, Wednesday, March 26	75	75	PC	69
				Social Credit	4
				NDP	1
				Independent	1
19	1979, Wednesday, March 14	79	79	PC	74
				Social Credit	4
				NDP	1
20	1982, Tuesday, November 2	79	79	PC	75
				NDP	2
				Independent	2
21	1986, Thursday, May 8	83	83	PC	61
				NDP	16
				LIB	4
				RPA	2
22	1989, Monday, March 20	83	83	PC	59
				NDP	16
				LIB	8
23	1993, Tuesday, June 15	83	83	PC	51
				LIB	32
24	1997, Tuesday, March 11	83	83	PC	63
				LIB	18
				NDP	2
25	2001, Monday, March 12	83	83	PC	74
				LIB	7
				NDP	2
26	2004, Monday, November 22	83	83	PC	62
				LIB	16
				NDP	4
				AA	1
27	2008, Monday, March 3	83	83	PC	72
				LIB	9
				NDP	2
28	2012, Monday, April 23	87	87	PC	61
				WAP	17
				LIB	5
				NDP	4

Note:
AA - Alberta Alliance Party
CCF - Cooperative Commonwealth Federation
LIB - Alberta Liberal Party
NDP - New Democratic Party
PC - Progressive Conservative
RPA - Representative Party of Alberta
WAP - Wildrose Alliance Party

Members Elected to the Twenty-eighth Legislative Assembly
Province of Alberta

Electoral Division	Candidate	Political Affiliation
1 Dunvegan-Central Peace-Notley	Hector Goudreau	Progressive Conservative
2 Lesser Slave Lake	Pearl Calahasen	Progressive Conservative
3 Calgary-Acadia	Jonathan Denis	Progressive Conservative
4 Calgary-Bow	Alana S. DeLong	Progressive Conservative
5 Calgary-Buffalo	Kent Hehr	Alberta Liberal
6 Calgary-Cross	Yvonne Fritz	Progressive Conservative
7 Calgary-Currie	Christine Cusanelli	Progressive Conservative
8 Calgary-East	Moe Amery	Progressive Conservative
9 Calgary-Elbow	Alison Redford	Progressive Conservative
10 Calgary-Fish Creek	Heather Forsyth	Wildrose
11 Calgary-Foothills	Len Webber	Progressive Conservative
12 Calgary-Fort	Wayne Cao	Progressive Conservative
13 Calgary-Glenmore	Linda Johnson	Progressive Conservative
14 Calgary-Greenway	Manmeet S. Bhullar	Progressive Conservative
15 Calgary-Hawkwood	Jason Luan	Progressive Conservative
16 Calgary-Hays	Richard William (Ric) McIver	Progressive Conservative
17 Calgary-Klein	Kyle Fawcett	Progressive Conservative
18 Calgary-Lougheed	Dave Rodney	Progressive Conservative
19 Calgary-Mackay-Nose Hill	Neil Brown	Progressive Conservative
20 Calgary-McCall	Darshan S. Kang	Alberta Liberal
21 Calgary-Mountain View	David Swann	Alberta Liberal
22 Calgary-North West	Sandra Jansen	Progressive Conservative
23 Calgary-Northern Hills	Teresa Woo-Paw	Progressive Conservative
24 Calgary-Shaw	Jeff Wilson	Wildrose
25 Calgary-South East	Rick Fraser	Progressive Conservative
26 Calgary-Varsity	Donna Kennedy-Glans	Progressive Conservative
27 Calgary-West	Ken Hughes	Progressive Conservative
28 Edmonton-Beverly-Clareview	Deron Bilous	Alberta New Democrats
29 Edmonton-Calder	David Eggen	Alberta New Democrats
30 Edmonton-Castle Downs	Thomas Lukaszuk	Progressive Conservative
31 Edmonton-Centre	Laurie Blakeman	Alberta Liberal
32 Edmonton-Decore	Janice Sarich	Progressive Conservative
33 Edmonton-Ellerslie	Naresh Bhardwaj	Progressive Conservative
34 Edmonton-Glenora	Heather Klimchuk	Progressive Conservative
35 Edmonton-Gold Bar	David C. Dorward	Progressive Conservative
36 Edmonton-Highlands-Norwood	Brian Mason	Alberta New Democrats
37 Edmonton-Manning	Peter Sandhu	Progressive Conservative
38 Edmonton-McClung	David Xiao	Progressive Conservative
39 Edmonton-Meadowlark	Raj Sherman	Alberta Liberal
40 Edmonton-Mill Creek	Gene Zwozdesky	Progressive Conservative
41 Edmonton-Mill Woods	Sohail Quadri	Progressive Conservative
42 Edmonton-Riverview	Steve Young	Progressive Conservative
43 Edmonton-Rutherford	Fred Horne	Progressive Conservative
44 Edmonton-South West	Matt Jeneroux	Progressive Conservative
45 Edmonton-Strathcona	Rachel Notley	Alberta New Democrats
46 Edmonton-Whitemud	Dave Hancock	Progressive Conservative

Members Elected to the Twenty-eighth Legislative Assembly
Province of Alberta

Electoral Division	Candidate	Political Affiliation
47 Airdrie	Rob Anderson	Wildrose
48 Athabasca-Sturgeon-Redwater	Jeff Johnson	Progressive Conservative
49 Banff-Cochrane	Ron Casey	Progressive Conservative
50 Barrhead-Morinville-Westlock	Maureen Kubinec	Progressive Conservative
51 Battle River-Wainwright	Doug Griffiths	Progressive Conservative
52 Bonnyville-Cold Lake	Genia Leskiw	Progressive Conservative
53 Cardston-Taber-Warner	Gary Bikman	Wildrose
54 Chestermere-Rocky View	Bruce McAllister	Wildrose
55 Cypress-Medicine Hat	Drew Barnes	Wildrose
56 Drayton Valley-Devon	Diana McQueen	Progressive Conservative
57 Drumheller-Stettler	Rick Strankman	Wildrose
58 Fort McMurray-Conklin	Don Scott	Progressive Conservative
59 Fort McMurray-Wood Buffalo	Mike Allen	Progressive Conservative
60 Fort Saskatchewan-Vegreville	Jacquie Fenske	Progressive Conservative
61 Grande Prairie-Smoky	Everett McDonald	Progressive Conservative
62 Grande Prairie-Wapiti	Wayne Drysdale	Progressive Conservative
63 Highwood	Danielle Smith	Wildrose
64 Innisfail-Sylvan Lake	Kerry Towle	Wildrose
65 Lac La Biche-St. Paul-Two Hills	Shayne Saskiw	Wildrose
66 Lacombe-Ponoka	Rod Fox	Wildrose
67 Leduc-Beaumont	George Rogers	Progressive Conservative
68 Lethbridge-East	Bridget Pastoor	Progressive Conservative
69 Lethbridge-West	Greg Weadick	Progressive Conservative
70 Little Bow	Ian Donovan	Wildrose
71 Livingstone-Macleod	Pat Stier	Wildrose
72 Medicine Hat	Blake Pedersen	Wildrose
73 Olds-Didsbury-Three Hills	Bruce Rowe	Wildrose
74 Peace River	Frank Oberle	Progressive Conservative
75 Red Deer-North	Mary Anne Jablonski	Progressive Conservative
76 Red Deer-South	Cal Dallas	Progressive Conservative
77 Rimbey-Rocky Mountain House-Sundre	Joe Anglin	Wildrose
78 Sherwood Park	Cathy Olesen	Progressive Conservative
79 Spruce Grove-St. Albert	Doug Horner	Progressive Conservative
80 St. Albert	Stephen Khan	Progressive Conservative
81 Stony Plain	Ken Lemke	Progressive Conservative
82 Strathcona-Sherwood Park	Dave Quest	Progressive Conservative
83 Strathmore-Brooks	Jason Hale	Wildrose
84 Vermilion-Lloydminster	Richard Starke	Progressive Conservative
85 West Yellowhead	Robin Campbell	Progressive Conservative
86 Wetaskiwin-Camrose	Verlyn Olson	Progressive Conservative
87 Whitecourt-Ste. Anne	George VanderBurg	Progressive Conservative

Summary of Results by Electoral Division

Electoral Division	Candidates	Political Affiliation	Valid Votes Received	Percentage of Votes Polled	Names on List of Electors	Percentage of Voter Turnout
1 Dunvegan-Central Peace-Notley	Carole Carby	LIB	238	2.7%		
	Hector Goudreau	**PC**	**3,981**	**45.1%**		
	Kelly Hudson	WAP	3,755	42.6%		
	Nathan Macklin	NDP	846	9.6%		
			8,820	100.0%	15,067	58.9%
2 Lesser Slave Lake	Donald G. Bissell	IND	172	2.4%		
	Darryl Boisson	WAP	2,851	39.6%		
	Pearl Calahasen	**PC**	**3,507**	**48.8%**		
	Steve Kaz	NDP	426	5.9%		
	Steven Townsend	LIB	237	3.3%		
			7,193	100.0%	18,723	38.5%
3 Calgary-Acadia	**Jonathan Denis**	**PC**	**6,863**	**45.8%**		
	Antoni Grochowski	EPA	202	1.3%		
	Nicole Hankel	LIB	940	6.3%		
	Richard Jones	WAP	6,308	42.1%		
	Nick Lepora	NDP	677	4.5%		
			14,990	100.0%	26,675	56.6%
4 Calgary-Bow	**Alana S. DeLong**	**PC**	**6,994**	**47.2%**		
	Tim Dyck	WAP	5,617	37.9%		
	Jason Nishiyama	NDP	598	4.0%		
	Ellen Phillips	AP	237	1.6%		
	Stephanie Shewchuk	LIB	1,369	9.2%		
			14,815	100.0%	26,401	56.4%
5 Calgary-Buffalo	Mike Blanchard	WAP	2,415	21.1%		
	Rebecca Eras	NDP	539	4.7%		
	Kent Hehr	**LIB**	**4,740**	**41.5%**		
	Jamie Lall	PC	3,506	30.7%		
	Cory Mack Wilson	AP	230	2.0%		
			11,430	100.0%	26,220	44.3%
6 Calgary-Cross	Reinaldo Contreras	NDP	604	5.0%		
	Yvonne Fritz	**PC**	**5,357**	**44.6%**		
	Happy Mann	WAP	4,557	38.0%		
	Narita Sherman	LIB	1,220	10.2%		
	Susan Stratton	EPA	260	2.2%		
			11,998	100.0%	27,680	43.8%
7 Calgary-Currie	Corrie Adolph	WAP	4,750	28.9%		
	Christine Cusanelli	**PC**	**7,394**	**45.0%**		
	Dean N. Halstead	EPA	224	1.4%		
	Norval Horner	LIB	2,646	16.1%		
	Norm Kelly	AP	534	3.2%		
	Robert Scobel	NDP	896	5.4%		
			16,444	100.0%	30,415	54.5%

Summary of Results by Electoral Division

Electoral Division	Candidates	Political Affiliation	Valid Votes Received	Percentage of Votes Polled	Names on List of Electors	Percentage of Voter Turnout
8 Calgary-East	Ali Abdulbaki	LIB	780	6.0%		
	Moe Amery	**PC**	**5,924**	**45.6%**		
	Bonnie Devine	CP-A	166	1.3%		
	Robyn Luff	NDP	1,136	8.7%		
	Jasbir (Jesse) Minhas	WAP	4,995	38.4%		
			13,001	100.0%	30,196	43.6%
9 Calgary-Elbow	Beena Ashar	LIB	1,067	5.5%		
	Greg Clark	AP	518	2.7%		
	James Cole	WAP	5,509	28.6%		
	Craig Coolahan	NDP	761	3.9%		
	William Hamilton	EPA	225	1.2%		
	Alison Redford	**PC**	**11,198**	**58.1%**		
			19,278	100.0%	33,430	58.3%
10 Calgary-Fish Creek	**Heather Forsyth**	**WAP**	**7,672**	**43.9%**		
	Wendelin Fraser	PC	7,634	43.7%		
	Eric Leavitt	NDP	894	5.1%		
	Nazir Rahemtulla	LIB	1,260	7.2%		
			17,460	100.0%	28,668	61.1%
11 Calgary-Foothills	Jennifer Carkner	NDP	578	3.8%		
	Kurt Hansen	LIB	1,414	9.2%		
	Dustin Nau	WAP	5,135	33.4%		
	Len Webber	**PC**	**8,251**	**53.7%**		
			15,378	100.0%	29,806	52.0%
12 Calgary-Fort	Said Abdulbaki	LIB	1,180	10.0%		
	Wayne Cao	**PC**	**4,855**	**40.9%**		
	Janice Dixon	EPA	317	2.7%		
	Jeevan Mangat	WAP	4,711	39.7%		
	Don Monroe	NDP	796	6.7%		
			11,859	100.0%	27,215	44.0%
13 Calgary-Glenmore	Rick Collier	NDP	1,208	6.0%		
	Paul Hinman	WAP	7,902	39.0%		
	Linda Johnson	**PC**	**9,710**	**47.9%**		
	Dan MacAulay	LIB	1,437	7.1%		
			20,257	100.0%	34,592	59.0%
14 Calgary-Greenway	Iqtidar Awan	LIB	1,249	10.3%		
	Manmeet S. Bhullar	**PC**	**6,538**	**54.1%**		
	Al Brown	NDP	409	3.4%		
	Ron Leech	WAP	3,894	32.2%		
			12,090	100.0%	26,817	45.5%

Summary of Results by Electoral Division

Electoral Division	Candidates	Political Affiliation	Valid Votes Received	Percentage of Votes Polled	Names on List of Electors	Percentage of Voter Turnout
15 Calgary-Hawkwood	Collin Anderson	NDP	911	4.7%		
	Maria Davis	LIB	1,632	8.5%		
	Janet Keeping	EPA	199	1.0%		
	Jason Luan	**PC**	**9,097**	**47.1%**		
	Len Skowronski	SC	103	0.5%		
	Ed Torrance	IND	99	0.5%		
	Kevin Woron	AP	242	1.3%		
	David Yager	WAP	7,030	36.4%		
			19,313	100.0%	33,663	57.8%
16 Calgary-Hays	Wayne Anderson	WAP	5,670	36.2%		
	Brian MacPhee	LIB	898	5.7%		
	Richard William (Ric) McIver	**PC**	**8,621**	**55.1%**		
	Regina Vergara	NDP	461	2.9%		
			15,650	100.0%	28,749	54.9%
17 Calgary-Klein	**Kyle Fawcett**	**PC**	**6,859**	**41.2%**		
	Roger Gagné	EPA	355	2.1%		
	Jeremy Nixon	WAP	5,754	34.6%		
	Marc Power	NDP	1,689	10.1%		
	Christopher Tahn	LIB	1,985	11.9%		
			16,642	100.0%	30,131	55.5%
18 Calgary-Lougheed	John Carpay	WAP	5,993	38.4%		
	Brent Kelly	NDP	618	4.0%		
	Dave Rodney	**PC**	**7,836**	**50.2%**		
	Fred Stenson	LIB	1,159	7.4%		
			15,606	100.0%	30,445	51.7%
19 Calgary-Mackay-Nose Hill	Roy M. Alexander	WAP	5,455	38.4%		
	Neil Brown	**PC**	**6,604**	**46.5%**		
	Don Thompson	LIB	1,105	7.8%		
	Jason Webster	AP	207	1.5%		
	Anne Wilson	NDP	840	5.9%		
			14,211	100.0%	29,193	48.9%
20 Calgary-McCall	Heather Brocklesby	EPA	137	1.3%		
	Grant D. Galpin	WAP	3,185	30.2%		
	Darshan S. Kang	**LIB**	**3,865**	**36.7%**		
	Muhammad Rasheed	PC	3,085	29.3%		
	Colette Marie Singh	NDP	227	2.2%		
	Tanveer Taj	IND	35	0.3%		
			10,534	100.0%	23,824	44.6%
21 Calgary-Mountain View	Cecilia Low	PC	5,270	30.6%		
	Shane McAllister	WAP	3,915	22.8%		
	Christopher McMillan	NDP	863	5.0%		
	Inshan S. Mohammed	AP	230	1.3%		
	David Swann	**LIB**	**6,918**	**40.2%**		
			17,196	100.0%	29,988	57.7%

Summary of Results by Electoral Division

Electoral Division	Candidates	Political Affiliation	Valid Votes Received	Percentage of Votes Polled	Names on List of Electors	Percentage of Voter Turnout
22 Calgary-North West	Chris Challis	WAP	6,882	38.2%		
	Bryan Hunt	EPA	150	0.8%		
	Sandra Jansen	**PC**	**9,165**	**50.8%**		
	Brian Malkinson	NDP	554	3.1%		
	Troy Millington	AP	123	0.7%		
	Robert Prcic	LIB	1,165	6.5%		
			18,039	100.0%	30,562	59.3%
23 Calgary-Northern Hills	Kirstin Morrell	LIB	1,198	8.1%		
	Prasad Panda	WAP	5,548	37.3%		
	Stephanie Westlund	NDP	762	5.1%		
	Teresa Woo-Paw	**PC**	**7,372**	**49.5%**		
			14,880	100.0%	33,046	45.3%
24 Calgary-Shaw	Farouk Adatia	PC	6,864	42.1%		
	Brandon Beasley	AP	337	2.1%		
	Ashley Fairall	NDP	599	3.7%		
	John Roggeveen	LIB	1,126	6.9%		
	Jeff Wilson	**WAP**	**7,365**	**45.2%**		
			16,291	100.0%	30,185	54.4%
25 Calgary-South East	Brad Carroll	LIB	755	5.1%		
	Rick Fraser	**PC**	**7,161**	**48.5%**		
	Bill Jarvis	WAP	6,357	43.1%		
	Marta Warszynski	NDP	483	3.3%		
			14,756	100.0%	30,914	47.9%
26 Calgary-Varsity	**Donna Kennedy-Glans**	**PC**	**8,099**	**45.9%**		
	Alex McBrien	AP	255	1.4%		
	Bruce Payne	LIB	3,614	20.5%		
	Jackie Seidel	NDP	817	4.6%		
	Rob Solinger	WAP	4,624	26.2%		
	Carl Svoboda	EPA	234	1.3%		
			17,643	100.0%	29,688	59.7%
27 Calgary-West	Andrew Constantinidis	WAP	6,094	37.3%		
	Pam Crosby	AP	158	1.0%		
	Karen Huggins	EPA	212	1.3%		
	Ken Hughes	**PC**	**8,160**	**49.9%**		
	Wilson McCutchan	LIB	1,219	7.5%		
	Mary I. Nokleby	NDP	499	3.1%		
			16,342	100.0%	27,975	58.8%
28 Edmonton-Beverly-Clareview	**Deron Bilous**	**NDP**	**5,264**	**37.0%**		
	Trey Capnerhurst	EPA	151	1.1%		
	Chris Heward	LIB	895	6.3%		
	Don Martin	WAP	2,909	20.4%		
	Tony Vandermeer	PC	5,019	35.3%		
			14,238	100.0%	30,610	46.7%

Summary of Results by Electoral Division

Electoral Division	Candidates	Political Affiliation	Valid Votes Received	Percentage of Votes Polled	Names on List of Electors	Percentage of Voter Turnout
29 Edmonton-Calder	Alex Bosse	LIB	976	6.5%		
	David Clark	AP	189	1.3%		
	David Eggen	**NDP**	**5,731**	**38.4%**		
	Bev Esslinger	PC	5,177	34.7%		
	Rich Neumann	WAP	2,790	18.7%		
	Margaret Saunter	SC	52	0.3%		
			14,915	100.0%	29,535	50.9%
30 Edmonton-Castle Downs	Kim Cassady	LIB	1,768	11.5%		
	Jeff Funnell	AP	260	1.7%		
	Brian Labelle	NDP	1,934	12.6%		
	Thomas Lukaszuk	**PC**	**8,054**	**52.6%**		
	John Oplanich	WAP	3,295	21.5%		
			15,311	100.0%	30,804	49.9%
31 Edmonton-Centre	Nadine Bailey	NDP	2,257	16.2%		
	Laurie Blakeman	**LIB**	**5,626**	**40.4%**		
	Barb de Groot	WAP	1,758	12.6%		
	Akash Khokhar	PC	4,296	30.8%		
			13,937	100.0%	28,358	49.5%
32 Edmonton-Decore	Ed Ammar	LIB	2,153	15.9%		
	Chris Bataluk	WAP	2,911	21.6%		
	Ali Haymour	NDP	2,721	20.1%		
	Janice Sarich	**PC**	**5,722**	**42.4%**		
			13,507	100.0%	28,766	47.3%
33 Edmonton-Ellerslie	Athena Bernal-Born	IND	137	1.0%		
	Naresh Bhardwaj	**PC**	**5,677**	**43.0%**		
	Jennifer Ketsa	LIB	1,504	11.4%		
	Jackie Lovely	WAP	3,258	24.7%		
	Rod Loyola	NDP	2,114	16.0%		
	Chinwe Okelu	AP	523	4.0%		
			13,213	100.0%	26,721	49.9%
34 Edmonton-Glenora	Sue Huff	AP	1,441	8.9%		
	Heather Klimchuk	**PC**	**6,183**	**38.2%**		
	Don Koziak	WAP	2,732	16.9%		
	Ray Martin	NDP	4,143	25.6%		
	Bruce Miller	LIB	1,670	10.3%		
			16,169	100.0%	29,262	55.7%
35 Edmonton-Gold Bar	Linda Carlson	WAP	3,169	15.6%		
	David C. Dorward	**PC**	**6,701**	**33.0%**		
	Dennis O'Neill	AP	345	1.7%		
	David Parker	EPA	198	1.0%		
	Josipa Petrunic	LIB	4,078	20.1%		
	Marlin Schmidt	NDP	5,836	28.7%		
			20,327	100.0%	32,868	62.3%

Summary of Results by Electoral Division

Electoral Division	Candidates	Political Affiliation	Valid Votes Received	Percentage of Votes Polled	Names on List of Electors	Percentage of Voter Turnout
36 Edmonton-Highlands-Norwood	Cristina Basualdo	PC	2,778	22.0%		
	Wayde Lever	WAP	2,022	16.0%		
	Dari Lynn	EPA	188	1.5%		
	Brian Mason	**NDP**	**6,824**	**54.2%**		
	Cam McCormick	AP	200	1.6%		
	Keegan Wynychuk	LIB	587	4.7%		
			12,599	100.0%	28,251	45.0%
37 Edmonton-Manning	Sam Hachem	IND	103	0.8%		
	Jonathan Huckabay	LIB	1,089	7.9%		
	Cindy Olsen	NDP	3,383	24.6%		
	Peter Rodd	WAP	3,412	24.9%		
	Peter Sandhu	**PC**	**5,454**	**39.7%**		
	Chris Vallee	EPA	100	0.7%		
	Mark Wall	AP	188	1.4%		
			13,729	100.0%	28,953	47.7%
38 Edmonton-McClung	Lorne Dach	NDP	1,172	7.5%		
	Mo Elsalhy	LIB	3,856	24.6%		
	Nathan Forsyth	EPA	107	0.7%		
	John Hudson	AP	423	2.7%		
	Peter Janisz	WAP	2,840	18.1%		
	David Xiao	**PC**	**7,287**	**46.5%**		
			15,685	100.0%	27,238	57.8%
39 Edmonton-Meadowlark	Bob Maskell	PC	5,031	34.7%		
	Neil Mather	AP	262	1.8%		
	Rick Newcombe	WAP	2,977	20.5%		
	Raj Sherman	**LIB**	**5,149**	**35.5%**		
	Bridget Stirling	NDP	1,092	7.5%		
			14,511	100.0%	27,506	53.1%
40 Edmonton-Mill Creek	Mike Butler	LIB	1,640	13.6%		
	Adam Corsaut	WAP	2,193	18.2%		
	Naomi Rankin	CP-A	43	0.4%		
	Evelinne Teichgraber	NDP	1,336	11.1%		
	Judy Wilson	AP	194	1.6%		
	Gene Zwozdesky	**PC**	**6,623**	**55.1%**		
			12,029	100.0%	25,250	48.1%
41 Edmonton-Mill Woods	Joanne Autio	WAP	3,312	23.6%		
	Sandra Azocar	NDP	1,985	14.1%		
	Carl Benito	IND	545	3.9%		
	Robert Leddy	AP	262	1.9%		
	Weslyn Mather	LIB	2,988	21.3%		
	Sohail Quadri	**PC**	**4,942**	**35.2%**		
			14,034	100.0%	25,920	54.6%

Summary of Results by Electoral Division

Electoral Division	Candidates	Political Affiliation	Valid Votes Received	Percentage of Votes Polled	Names on List of Electors	Percentage of Voter Turnout
42 Edmonton-Riverview	John Corie	WAP	2,721	14.8%		
	Arif Khan	LIB	4,202	22.8%		
	Lori Sigurdson	NDP	3,892	21.1%		
	Timothy Wong	AP	306	1.7%		
	Steve Young	**PC**	**7,288**	**39.6%**		
			18,409	100.0%	28,975	63.9%
43 Edmonton-Rutherford	**Fred Horne**	**PC**	**6,942**	**42.2%**		
	Kyle McLeod	WAP	2,765	16.8%		
	Rick Miller	LIB	3,619	22.0%		
	Melanie Samaroden	NDP	1,368	8.3%		
	David Tonner	EPA	85	0.5%		
	Michael Walters	AP	1,672	10.2%		
			16,451	100.0%	27,115	61.0%
44 Edmonton-South West	Rudy Arcilla	LIB	2,251	14.9%		
	Allan Hunsperger	WAP	2,713	18.0%		
	Matt Jeneroux	**PC**	**8,502**	**56.5%**		
	Bryan Peacock	AP	308	2.0%		
	Muriel Stanley-Venne	NDP	1,283	8.5%		
			15,057	100.0%	29,493	51.3%
45 Edmonton-Strathcona	Meagen LaFave	WAP	1,788	11.8%		
	Emerson Mayers	PC	3,038	20.0%		
	Terry Noel	EPA	183	1.2%		
	Rachel Notley	**NDP**	**9,496**	**62.6%**		
	Ed Ramsden	LIB	670	4.4%		
			15,175	100.0%	28,079	54.4%
46 Edmonton-Whitemud	Ian Crawford	WAP	3,307	16.6%		
	Jim Graves	NDP	1,728	8.7%		
	Dave Hancock	**PC**	**12,123**	**60.7%**		
	Julia Necheff	AP	446	2.2%		
	Rick Szostak	LIB	2,356	11.8%		
			19,960	100.0%	34,015	59.0%
47 Airdrie	**Rob Anderson**	**WAP**	**9,568**	**58.2%**		
	Kelly Hegg	PC	5,376	32.7%		
	Joel M. Steacy	LIB	525	3.2%		
	Jeff Willerton	IND	297	1.8%		
	Bryan Young	NDP	685	4.2%		
			16,451	100.0%	31,258	52.9%
48 Athabasca-Sturgeon-Redwater	Gino Akbari	LIB	476	3.1%		
	Jeff Johnson	**PC**	**7,384**	**48.4%**		
	Mandy Melnyk	NDP	2,091	13.7%		
	Travis Olson	WAP	5,304	34.8%		
			15,255	100.0%	25,658	59.9%

Summary of Results by Electoral Division

Electoral Division	Candidates	Political Affiliation	Valid Votes Received	Percentage of Votes Polled	Names on List of Electors	Percentage of Voter Turnout
49 Banff-Cochrane	**Ron Casey**	**PC**	**6,632**	**41.8%**		
	Tom Copithorne	WAP	5,933	37.4%		
	Peter Helfrich	LIB	2,234	14.1%		
	Jamie Kleinsteuber	NDP	1,059	6.7%		
			15,858	100.0%	28,663	55.8%
50 Barrhead-Morinville-Westlock	Link Byfield	WAP	7,103	42.7%		
	Lisa Grant	EPA	188	1.1%		
	Trudy Grebenstein	NDP	983	5.9%		
	Maureen Kubinec	**PC**	**7,447**	**44.7%**		
	Leslie Penny	LIB	931	5.6%		
			16,652	100.0%	27,394	61.0%
51 Battle River-Wainwright	Amber Greenleese	LIB	469	3.0%		
	Doug Griffiths	**PC**	**7,202**	**46.7%**		
	Midge Lambert	AP	265	1.7%		
	Dave Nelson	WAP	6,709	43.5%		
	Terry Zawalski	NDP	776	5.0%		
			15,421	100.0%	25,863	60.0%
52 Bonnyville-Cold Lake	Luann Bannister	NDP	330	3.4%		
	Roy Doonanco	WAP	4,128	42.1%		
	Genia Leskiw	**PC**	**4,816**	**49.1%**		
	Hubert Rodden	LIB	535	5.5%		
			9,809	100.0%	22,170	44.6%
53 Cardston-Taber-Warner	**Gary Bikman**	**WAP**	**6,116**	**54.6%**		
	Aaron Haugen	NDP	482	4.3%		
	Helen McMenamin	LIB	341	3.0%		
	Patrick Shimbashi	PC	4,269	38.1%		
			11,208	100.0%	24,845	45.3%
54 Chestermere-Rocky View	**Bruce McAllister**	**WAP**	**10,165**	**58.4%**		
	Ted Morton	PC	6,154	35.3%		
	Sian Ramsden	LIB	564	3.2%		
	Nathan Salmon	NDP	536	3.1%		
			17,419	100.0%	31,652	55.2%
55 Cypress-Medicine Hat	**Drew Barnes**	**WAP**	**7,098**	**53.6%**		
	Manuel Martinez	NDP	637	4.8%		
	Jon Mastel	LIB	770	5.8%		
	Len Mitzel	PC	4,738	35.8%		
			13,243	100.0%	26,199	50.9%
56 Drayton Valley-Devon	Doris Bannister	NDP	878	6.2%		
	Chantel Lillycrop	LIB	544	3.8%		
	Diana McQueen	**PC**	**7,359**	**51.6%**		
	Dean Shular	WAP	5,467	38.4%		
			14,248	100.0%	25,705	55.6%

Summary of Results by Electoral Division

Electoral Division	Candidates	Political Affiliation	Valid Votes Received	Percentage of Votes Polled	Names on List of Electors	Percentage of Voter Turnout
57 Drumheller-Stettler	Andrew Berdahl	AP	281	1.9%		
	Jack Hayden	PC	6,587	43.7%		
	Aditya (Adi) Rao	NDP	408	2.7%		
	Cam Roset	LIB	362	2.4%		
	Rick Strankman	**WAP**	**7,452**	**49.4%**		
			15,090	100.0%	24,788	61.1%
58 Fort McMurray-Conklin	Doug Faulkner	WAP	2,123	40.2%		
	Paul Pomerleau	NDP	419	7.9%		
	Ted Remenda	LIB	157	3.0%		
	Don Scott	**PC**	**2,588**	**49.0%**		
			5,287	100.0%	14,686	36.2%
59 Fort McMurray-Wood Buffalo	**Mike Allen**	**PC**	**3,609**	**49.0%**		
	Guy C. Boutilier	WAP	3,164	42.9%		
	Amy McBain	LIB	222	3.0%		
	Denise Woollard	NDP	372	5.0%		
			7,367	100.0%	21,843	34.0%
60 Fort Saskatchewan-Vegreville	Spencer Dunn	LIB	843	5.0%		
	Jacquie Fenske	**PC**	**8,370**	**49.3%**		
	Chris Fulmer	NDP	1,553	9.1%		
	Matt Levicki	EPA	229	1.3%		
	Peter Schneider	IND	180	1.1%		
	Shannon Stubbs	WAP	5,803	34.2%		
			16,978	100.0%	29,561	57.7%
61 Grande Prairie-Smoky	Mary Dahr	NDP	757	6.4%		
	Todd Loewen	WAP	4,912	41.2%		
	Everett McDonald	**PC**	**5,458**	**45.8%**		
	Kevin McLean	LIB	583	4.9%		
	Andrew Muise	IND	209	1.8%		
			11,919	100.0%	28,126	42.5%
62 Grande Prairie-Wapiti	Paula Anderson	NDP	1,209	9.3%		
	Anthony Barendregt	IND	204	1.6%		
	Wayne Drysdale	**PC**	**6,712**	**51.6%**		
	Ethane Jarvis	WAP	4,509	34.7%		
	Alya Nazarali	LIB	365	2.8%		
			12,999	100.0%	30,764	42.4%
63 Highwood	John Barlow	PC	8,159	42.5%		
	Miles Dato	NDP	392	2.0%		
	Keegan Gibson	LIB	547	2.9%		
	Danielle Smith	**WAP**	**10,094**	**52.6%**		
			19,192	100.0%	32,659	58.9%

Summary of Results by Electoral Division

Electoral Division	Candidates	Political Affiliation	Valid Votes Received	Percentage of Votes Polled	Names on List of Electors	Percentage of Voter Turnout
64 Innisfail-Sylvan Lake	Danielle Klooster	AP	747	4.9%		
	Patricia Norman	NDP	715	4.7%		
	Luke Ouellette	PC	6,140	40.1%		
	Kerry Towle	**WAP**	**7,084**	**46.2%**		
	Les Vidok	LIB	642	4.2%		
			15,328	100.0%	28,167	54.7%
65 Lac La Biche-St. Paul-Two Hills	Ray Danyluk	PC	5,413	42.3%		
	Phil Johnson	NDP	712	5.6%		
	John Nowak	LIB	704	5.5%		
	Shayne Saskiw	**WAP**	**5,959**	**46.6%**		
			12,788	100.0%	21,729	59.2%
66 Lacombe-Ponoka	Steve Christie	PC	5,363	35.9%		
	Rod Fox	**WAP**	**6,573**	**44.0%**		
	Doug Hart	NDP	1,479	9.9%		
	Tony Jeglum	AP	781	5.2%		
	Kyle Michael Morrow	LIB	753	5.0%		
			14,949	100.0%	26,490	56.7%
67 Leduc-Beaumont	Jasen Maminski	LIB	727	4.4%		
	William Munsey	AP	453	2.8%		
	Hana Razga	NDP	1,391	8.5%		
	Jennifer Roach	EPA	199	1.2%		
	George Rogers	**PC**	**8,420**	**51.3%**		
	David Stasiewich	WAP	5,228	31.8%		
			16,418	100.0%	31,534	52.4%
68 Lethbridge-East	Rob Miyashiro	LIB	2,364	14.7%		
	Tom Moffatt	NDP	2,007	12.5%		
	Bridget Pastoor	**PC**	**6,599**	**40.9%**		
	Kent Prestage	WAP	5,146	31.9%		
			16,116	100.0%	31,817	51.0%
69 Lethbridge-West	Bal Boora	LIB	881	5.6%		
	Kevin Kinahan	WAP	4,235	26.7%		
	Shannon Phillips	NDP	4,746	29.9%		
	David Walters	AP	177	1.1%		
	Greg Weadick	**PC**	**5,810**	**36.7%**		
			15,849	100.0%	29,267	54.7%
70 Little Bow	**Ian Donovan**	**WAP**	**6,750**	**54.0%**		
	John Kolk	PC	4,502	36.0%		
	Bev Muendel-Atherstone	NDP	767	6.1%		
	Everett Tanis	LIB	474	3.8%		
			12,493	100.0%	23,572	53.2%

Summary of Results by Electoral Division

Electoral Division	Candidates	Political Affiliation	Valid Votes Received	Percentage of Votes Polled	Names on List of Electors	Percentage of Voter Turnout
71 Livingstone-Macleod	Larry Ashmore	EPA	346	1.9%		
	Evan P. Berger	PC	7,385	41.4%		
	Matthew Halton	NDP	944	5.3%		
	Alex MacDonald	LIB	597	3.3%		
	Pat Stier	**WAP**	**8,577**	**48.1%**		
			17,849	100.0%	29,644	60.5%
72 Medicine Hat	Darren Hirsch	PC	5,342	38.6%		
	Graham Murray	EPA	214	1.5%		
	Blake Pedersen	**WAP**	**6,034**	**43.6%**		
	Dennis Perrier	NDP	1,168	8.4%		
	Matthew B. Sandford	LIB	1,095	7.9%		
			13,853	100.0%	29,058	48.1%
73 Olds-Didsbury-Three Hills	Darcy Davis	PC	6,707	37.2%		
	Garth E. Davis	LIB	555	3.1%		
	Kristie Krezanoski	NDP	565	3.1%		
	Bruce Rowe	**WAP**	**10,182**	**56.5%**		
			18,009	100.0%	29,643	61.0%
74 Peace River	Alan Forsyth	WAP	2,213	28.4%		
	Wanda Laurin	NDP	730	9.4%		
	Frank Oberle	**PC**	**4,339**	**55.7%**		
	Remi Tardif	LIB	509	6.5%		
			7,791	100.0%	19,452	40.2%
75 Red Deer-North	Brent Chalmers	AP	249	1.9%		
	Michael Dawe	LIB	2,332	17.6%		
	Mary Anne Jablonski	**PC**	**5,130**	**38.7%**		
	Derrek Seelinger	NDP	973	7.3%		
	Randy Weins	WAP	4,567	34.5%		
			13,251	100.0%	29,414	45.2%
76 Red Deer-South	Jason Chilibeck	LIB	1,195	7.4%		
	Cal Dallas	**PC**	**7,048**	**43.6%**		
	Serge Gingras	AP	604	3.7%		
	Nathan Stephan	WAP	5,612	34.7%		
	Lorna S. Watkinson-Zimmer	NDP	1,707	10.6%		
			16,166	100.0%	32,708	49.7%
77 Rimbey-Rocky Mountain House-Sundre	**Joe Anglin**	**WAP**	**7,664**	**51.4%**		
	Doreen Broska	NDP	776	5.2%		
	Ty Lund	PC	6,044	40.6%		
	Mason Sisson	LIB	420	2.8%		
			14,904	100.0%	27,863	53.7%

Summary of Results by Electoral Division

Electoral Division	Candidates	Political Affiliation	Valid Votes Received	Percentage of Votes Polled	Names on List of Electors	Percentage of Voter Turnout
78 Sherwood Park	Dave Anderson	LIB	1,837	9.6%		
	Gordon Barrett	SC	137	0.7%		
	James Ford	IND	1,064	5.5%		
	Garnett Genuis	WAP	5,948	31.0%		
	Chris Kuchmak	AP	230	1.2%		
	Cathy Olesen	**PC**	**8,747**	**45.6%**		
	Lyndsay Pinder	NDP	1,210	6.3%		
			19,173	100.0%	30,851	62.6%
79 Spruce Grove-St. Albert	Chris Austin	LIB	1,757	8.9%		
	Doug Horner	**PC**	**10,812**	**54.9%**		
	Travis Hughes	WAP	5,354	27.2%		
	J.J. Trudeau	NDP	1,779	9.0%		
			19,702	100.0%	35,073	56.4%
80 St. Albert	Nicole Bownes	NDP	1,674	8.6%		
	Kim Bugeaud	LIB	2,016	10.3%		
	James Burrows	WAP	4,131	21.2%		
	Stephen Khan	**PC**	**10,476**	**53.7%**		
	Tim Osborne	AP	1,197	6.1%		
			19,494	100.0%	32,651	60.0%
81 Stony Plain	Arlin Biffert	LIB	1,128	6.8%		
	Matthew Burnett	EPA	149	0.9%		
	Kurtis Ewanchuk	AP	217	1.3%		
	Ken Lemke	**PC**	**7,490**	**45.2%**		
	Linda Robinson	NDP	1,324	8.0%		
	Hal Tagg	WAP	6,254	37.8%		
			16,562	100.0%	30,316	54.9%
82 Strathcona-Sherwood Park	John C. Murray	LIB	1,365	7.1%		
	Paul Nemetchek	WAP	6,432	33.6%		
	Dave Quest	**PC**	**9,695**	**50.7%**		
	Michael Scott	NDP	1,626	8.5%		
			19,118	100.0%	32,159	59.7%
83 Strathmore-Brooks	Brad Bailey	NDP	409	2.8%		
	Arno Doerksen	PC	5,743	39.1%		
	Glen Dundas	SPA	68	0.5%		
	Jason Hale	**WAP**	**8,157**	**55.6%**		
	Alex Wychopen	LIB	299	2.0%		
			14,676	100.0%	27,996	52.6%
84 Vermilion-Lloydminster	Corina Ganton	LIB	463	3.8%		
	Danny Hozack	WAP	4,509	37.4%		
	Richard Starke	**PC**	**6,255**	**51.9%**		
	Ray Stone	NDP	415	3.4%		
	Richard Yaceyko	IND	399	3.3%		
			12,041	100.0%	23,340	51.8%

Summary of Results by Electoral Division

Electoral Division	Candidates	Political Affiliation	Valid Votes Received	Percentage of Votes Polled	Names on List of Electors	Percentage of Voter Turnout
85 West Yellowhead	**Robin Campbell**	**PC**	**4,393**	**44.6%**		
	Barry Madsen	NDP	797	8.1%		
	Michael Martyna	LIB	307	3.1%		
	Glenn Taylor	AP	1,668	16.9%		
	Stuart Taylor	WAP	2,688	27.3%		
			9,853	100.0%	20,919	47.4%
86 Wetaskiwin-Camrose	Owen Chubb	LIB	501	3.5%		
	Mike Donnelly	EPA	191	1.3%		
	Bruce Hinkley	NDP	1,586	11.1%		
	Trevor Miller	WAP	4,562	31.8%		
	Verlyn Olson	**PC**	**7,486**	**52.3%**		
			14,326	100.0%	28,173	51.1%
87 Whitecourt-Ste. Anne	Maryann Chichak	WAP	6,003	43.3%		
	Vern Hardman	LIB	744	5.4%		
	Blue Knox	NDP	757	5.5%		
	George VanderBurg	**PC**	**6,371**	**45.9%**		
			13,875	100.0%	25,712	54.2%

Note: Percentage of voter turnout includes rejected and declined ballots, in addition to valid ballots cast, as reflected in the poll-by-poll results commencing on page 87. Names appear in the order and as recorded on ballots. Names in bold print represent elected candidates. Percentage of voter turnout may not sum to 100% due to rounding.

Voter turnout is calculated based on the elector count on the post-polling day Lists of Electors. These Lists include the number of names on the Lists of Electors, with the additions of elector information from the revision period, online registrations and polling day declarations.

Party Abbreviations:

AP: Alberta Party
CP-A: Communist Party - Alberta
EPA: Evergreen Party of Alberta
IND: Independent (no political party affiliation)
LIB: Alberta Liberal Party
NDP: Alberta New Democratic Party
PC: Progressive Conservative Association of Alberta
SC: Alberta Social Credit Party
SPA: Separation Party of Alberta
WAP: Wildrose Alliance Party

List of Returning Officers
(Enumeration and General Election)

Electoral Division	Name	Residence
1 Dunvegan-Central Peace-Notley	Larry Chorney	Fairview
2 Lesser Slave Lake	Roland Gauthier	High Prairie
3 Calgary-Acadia	Jean Wozniak	Calgary
4 Calgary-Bow	Susan McMahon	Calgary
5 Calgary-Buffalo	Marion Synnott	Calgary
6 Calgary-Cross	Walter (Wally) Clarke	Calgary
7 Calgary-Currie	Sandra Penner	Calgary
8 Calgary-East	Le-Anna (Le-Ann) Lundgren	Calgary
9 Calgary-Elbow	Szeman Yip	Calgary
10 Calgary-Fish Creek	David McIntyre	Calgary
11 Calgary-Foothills	Merilyn O'Bryan	Calgary
12 Calgary-Fort	Jacqueline Brown	Calgary
13 Calgary-Glenmore	Elizabeth Evans	Calgary
14 Calgary-Greenway	Randy Boechler	Calgary
15 Calgary-Hawkwood	*Leanne Green **Beverly Cain	Calgary Calgary
16 Calgary-Hays	Catherine Moar	Calgary
17 Calgary-Klein	Andrea Grubbe	Calgary
18 Calgary-Lougheed	Huntley O'Neill	Calgary
19 Calgary-Mackay-Nose Hill	Tom Moore	Calgary
20 Calgary-McCall	Kathy Zemp	Calgary
21 Calgary-Mountain View	*Mike Brown ** Alan Hamaliuk	Calgary Calgary
22 Calgary-North West	*Judy Paksi **Ruth Sorrentino	Calgary Calgary
23 Calgary-Northern Hills	AnneMarie Darichuk	Calgary
24 Calgary-Shaw	Shauna Hunter	Calgary
25 Calgary-South East	*Allison Sutherland **Ilene Burns	Calgary Calgary
26 Calgary-Varsity	Wendy Pozak	Calgary
27 Calgary-West	Curtis Lawson	Calgary
28 Edmonton-Beverly-Clareview	Joe Filewych	Edmonton
29 Edmonton-Calder	Toby Pascal	Edmonton
30 Edmonton-Castle Downs	Patricia Rollinson	Edmonton
31 Edmonton-Centre	Jason Shine	Edmonton
32 Edmonton-Decore	William (Bill) Maxim	Edmonton
33 Edmonton-Ellerslie	*Linda Purves (Acting) **Dennis Seelochan	Edmonton Edmonton
34 Edmonton-Glenora	Kimberley (Kim) Davis	Edmonton
35 Edmonton-Gold Bar	*Constance (Connie) Murphy **Leslie Silver	Edmonton Edmonton
36 Edmonton-Highlands-Norwood	*Anita Jenkins **Anne Hill	Edmonton Edmonton
37 Edmonton-Manning	Michael Opara	Edmonton

*Appointed for August/September 2011 Enumeration
**Appointed for April 23, 2012 Provincial General Election

List of Returning Officers
(Enumeration and General Election)

Electoral Division	Name	Residence
38 Edmonton-McClung	Wanda (Wendy) Rudzitis	Edmonton
39 Edmonton-Meadowlark	Pam Ursuliak	Edmonton
40 Edmonton-Mill Creek	Danny Kinal	Edmonton
41 Edmonton-Mill Woods	Edwin (Neil) Taylor	Edmonton
42 Edmonton-Riverview	Bernard (Bart) West	Edmonton
43 Edmonton-Rutherford	Else Smart	Edmonton
44 Edmonton-South West	Susan Galloway	Edmonton
45 Edmonton-Strathcona	Kathy Bruce-Kavanagh	Edmonton
46 Edmonton-Whitemud	Barbara Willman	Edmonton
47 Airdrie	Greg McGinley	Airdrie
48 Athabasca-Sturgeon-Redwater	Baldwin (Bud) Lemmens	Redwater
49 Banff-Cochrane	*Kellie-Anne (Kellie) Cartwright **Lorraine Romain	Rocky View County Cochrane
50 Barrhead-Morinville-Westlock	Clement (Clem) Fagnan	Westlock
51 Battle River-Wainwright	Nicole Richard	Wainwright
52 Bonnyville-Cold Lake	Janet Olsen	Bonnyville
53 Cardston-Taber-Warner	Daryll Leavitt	Cardston
54 Chestermere-Rocky View	*David Lovatt **Rita Khan	Redwood Meadows Rocky View County
55 Cypress-Medicine Hat	Catherine McCulloch	Medicine Hat
56 Drayton Valley-Devon	Jo Stuckenberg	Drayton Valley
57 Drumheller-Stettler	Doreen Nixon	Byemoor
58 Fort McMurray-Conklin	*Denise Nahirney **Karen Brebant	Fort McMurray Fort McMurray
59 Fort McMurray-Wood Buffalo	Pauline Gauthier	Fort McMurray
60 Fort Saskatchewan-Vegreville	William (Bill) Climie	Fort Saskatchewan
61 Grande Prairie-Smoky	Lana Fjellner	Valleyview
62 Grande Prairie-Wapiti	*Lisa Romaniuk **John McCloskey	Grande Prairie Grande Prairie
63 Highwood	Nancy Chauvin-Rivey	Okotoks
64 Innisfail-Sylvan Lake	Carla Gabert	Innisfail
65 Lac La Biche-St. Paul-Two Hills	Linda Ference	St. Paul
66 Lacombe-Ponoka	Margaret Devries	Lacombe
67 Leduc-Beaumont	*Thomas (Tom) Dirsa **Lois Watson	Leduc Beaumont
68 Lethbridge-East	*Larry Gilroy **Harry Smith	Lethbridge Lethbridge
69 Lethbridge-West	Clifford Brown	Lethbridge
70 Little Bow	Virginia Wauters	Lethbridge
71 Livingstone-Macleod	Carol Brown	Pincher Creek
72 Medicine Hat	Allan Bloomfield	Medicine Hat
73 Olds-Didsbury-Three Hills	Jim Allison	Didsbury
74 Peace River	Cheryl Anderson	Peace River
75 Red Deer-North	Linda McLevin	Red Deer

*Appointed for August/September 2011 Enumeration
**Appointed for April 23, 2012 Provincial General Election

List of Returning Officers
(Enumeration and General Election)

Electoral Division	Name	Residence
76 Red Deer-South	Jim Taylor	Red Deer
77 Rimbey-Rocky Mountain House-Sundre	Donna Sandberg	Sundre
78 Sherwood Park	Luella (Peggy) Fleet	Sherwood Park
79 Spruce Grove-St. Albert	Catherine Hackett	Spruce Grove
80 St. Albert	*Joan Hall **Katherine Zalasky	St. Albert St. Albert
81 Stony Plain	Bill Forbes	Stony Plain
82 Strathcona-Sherwood Park	Judy Peelar	Sherwood Park
83 Strathmore-Brooks	Daphne Anstey-Martin	Brooks
84 Vermilion-Lloydminster	Howard Huston	Mannville
85 West Yellowhead	Betty Stitzenberger	Edson
86 Wetaskiwin-Camrose	Barbara Olsen	Camrose
87 Whitecourt-Ste. Anne	Carol Ohler	Sangudo

*Appointed for August/September 2011 Enumeration
**Appointed for April 23, 2012 Provincial General Election

CALGARY
PROVINCIAL ELECTORAL DIVISIONS

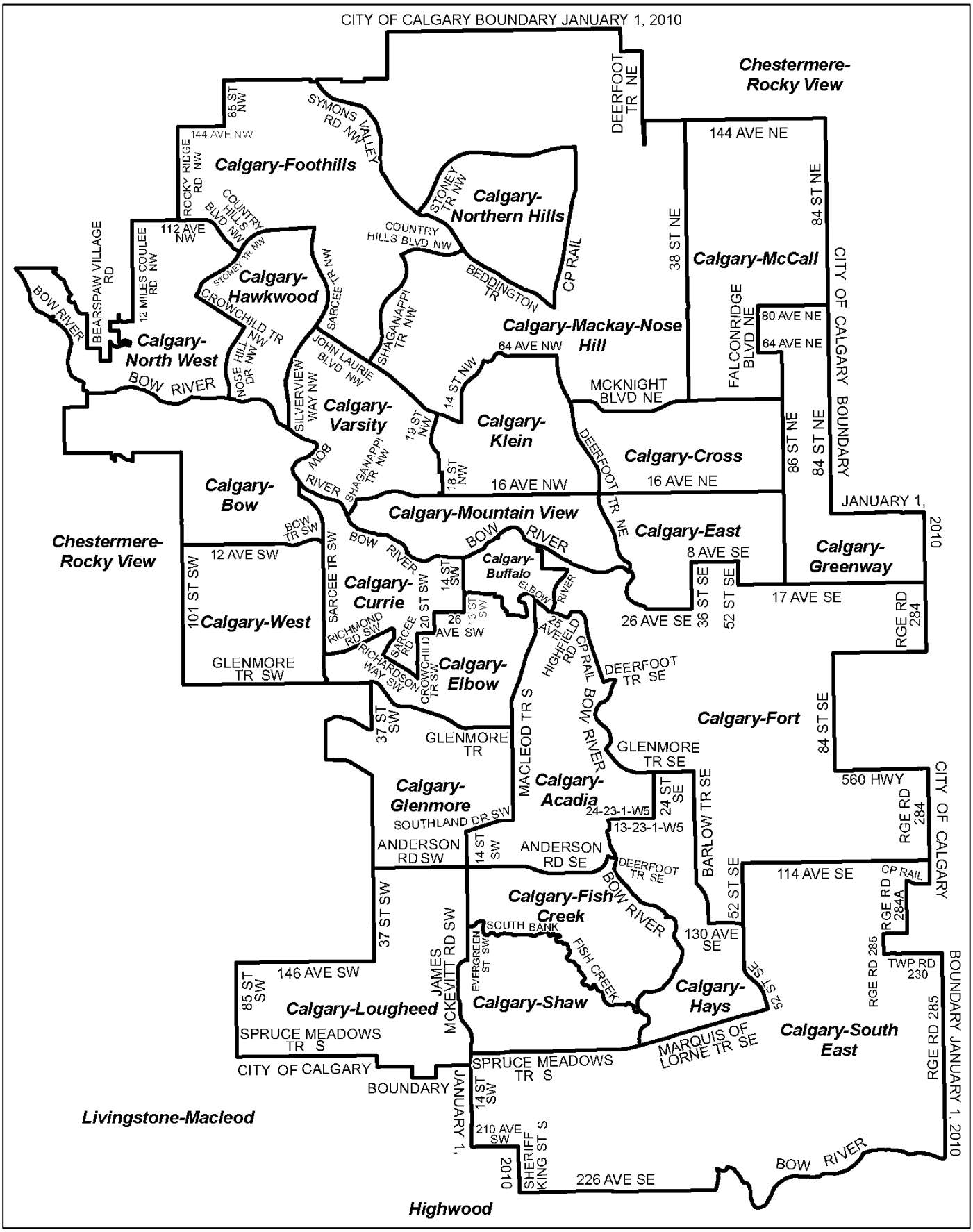

EDMONTON
PROVINCIAL ELECTORAL DIVISIONS

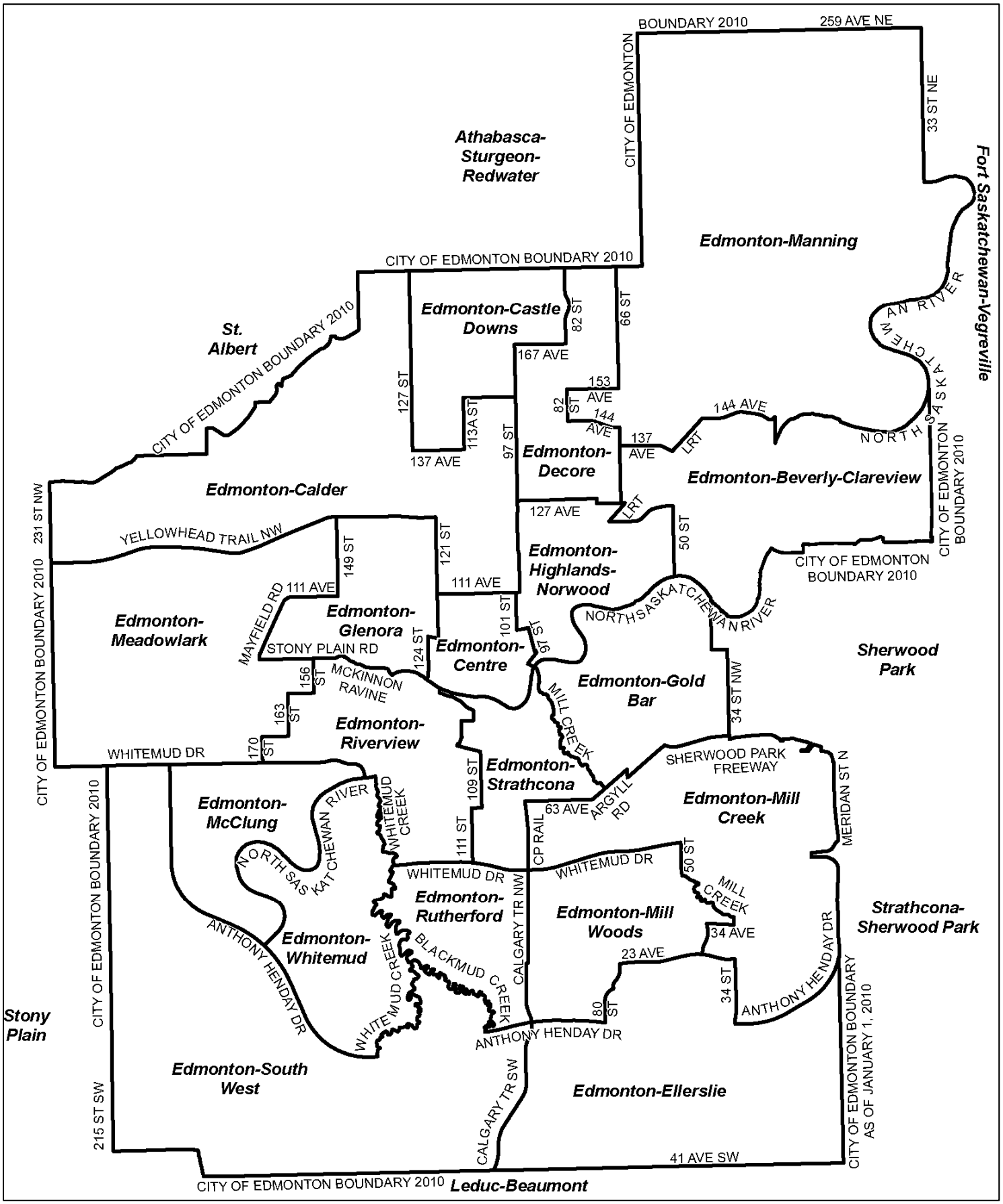

FORT MCMURRAY
PROVINCIAL ELECTORAL DIVISIONS

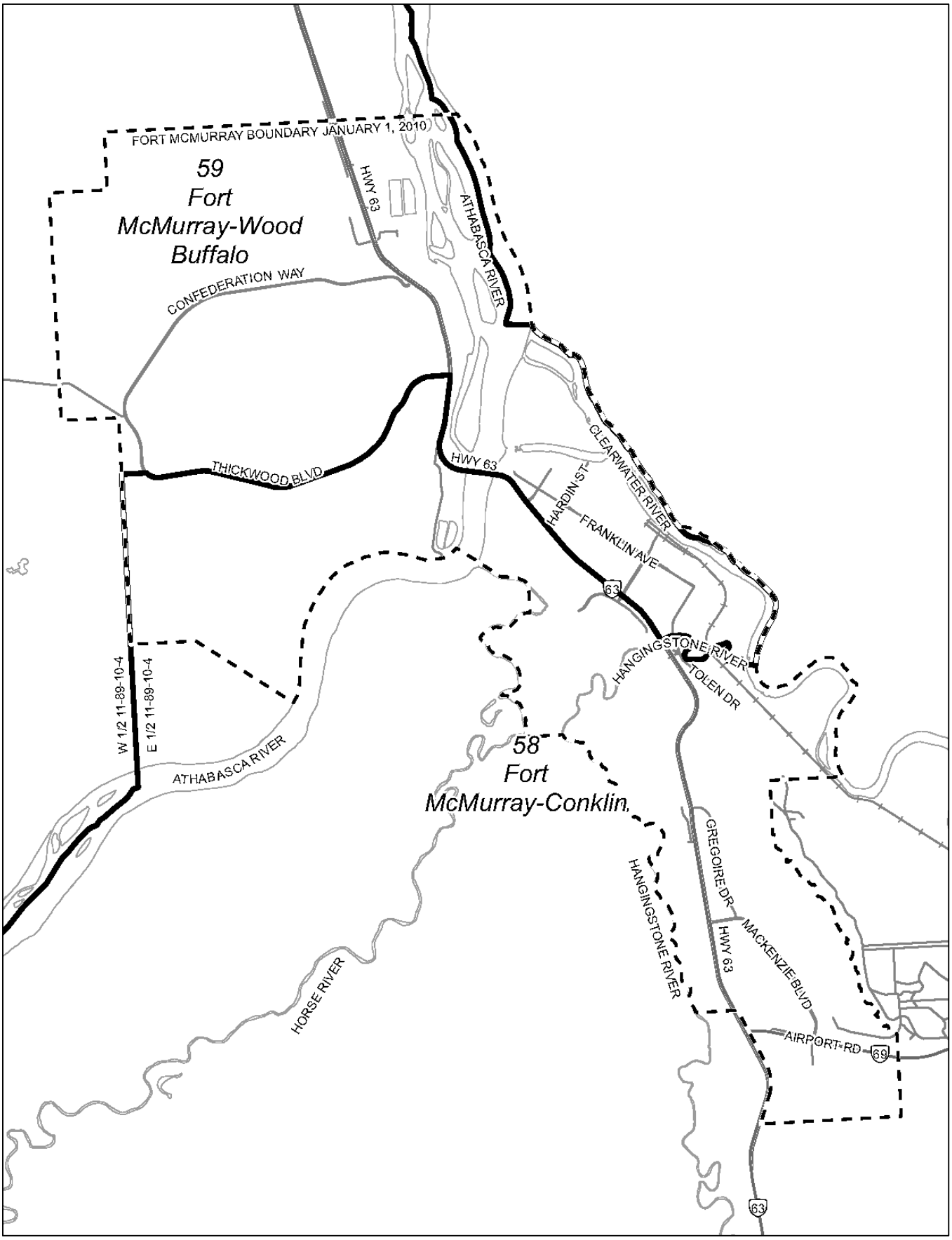

GRANDE PRAIRIE
PROVINCIAL ELECTORAL DIVISIONS

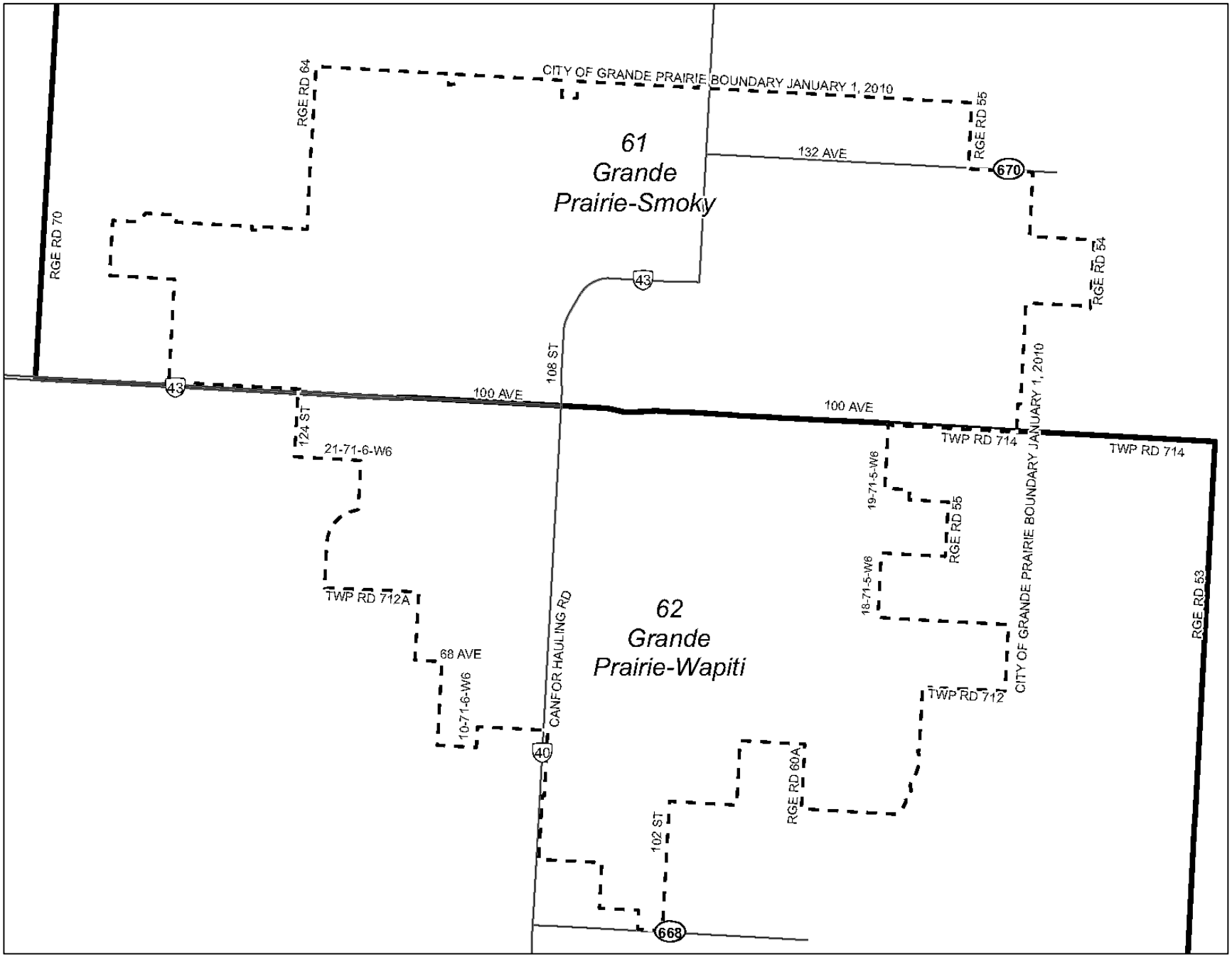

LETHBRIDGE
PROVINCIAL ELECTORAL DIVISIONS

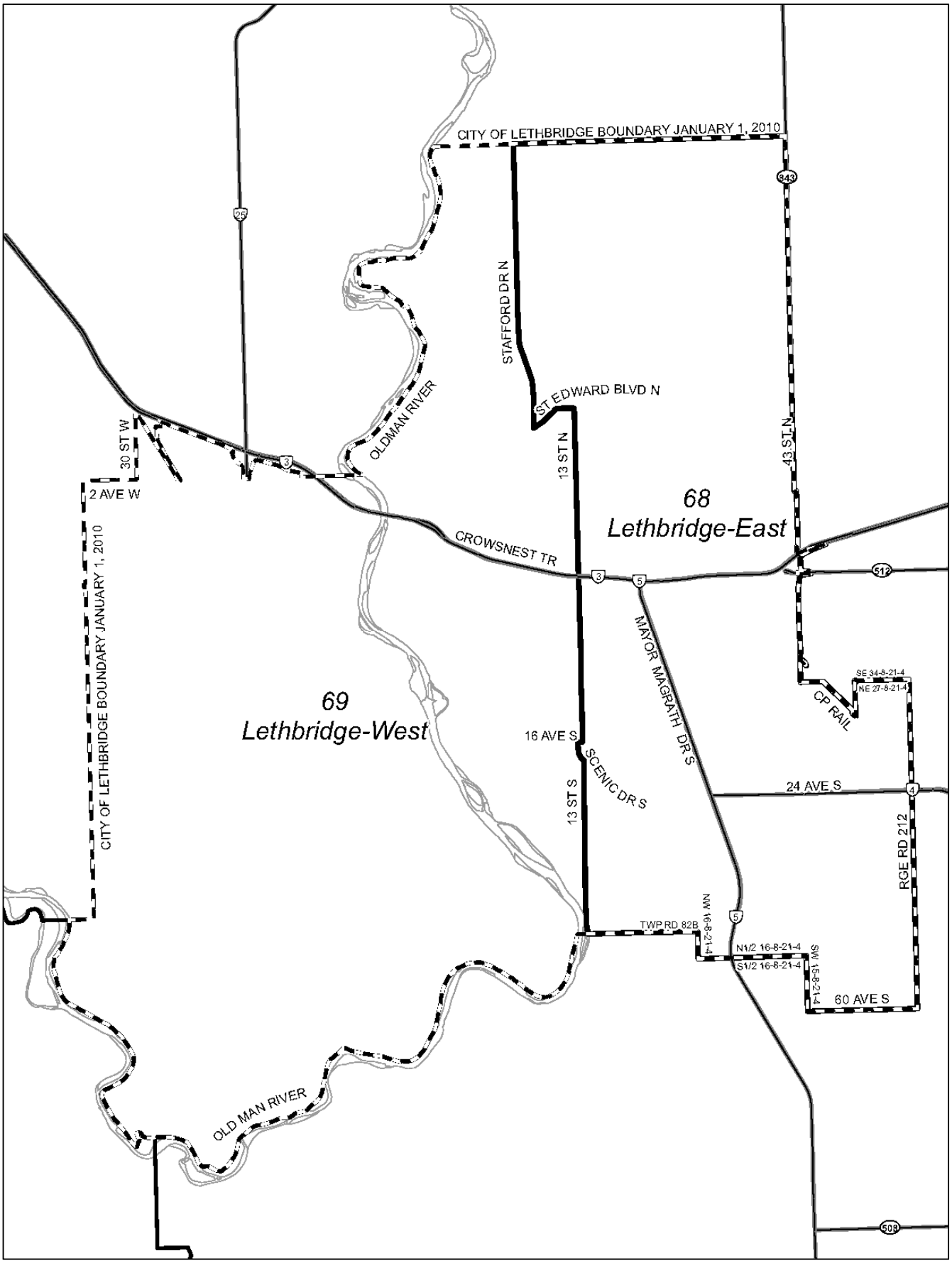

MEDICINE HAT
PROVINCIAL ELECTORAL DIVISIONS

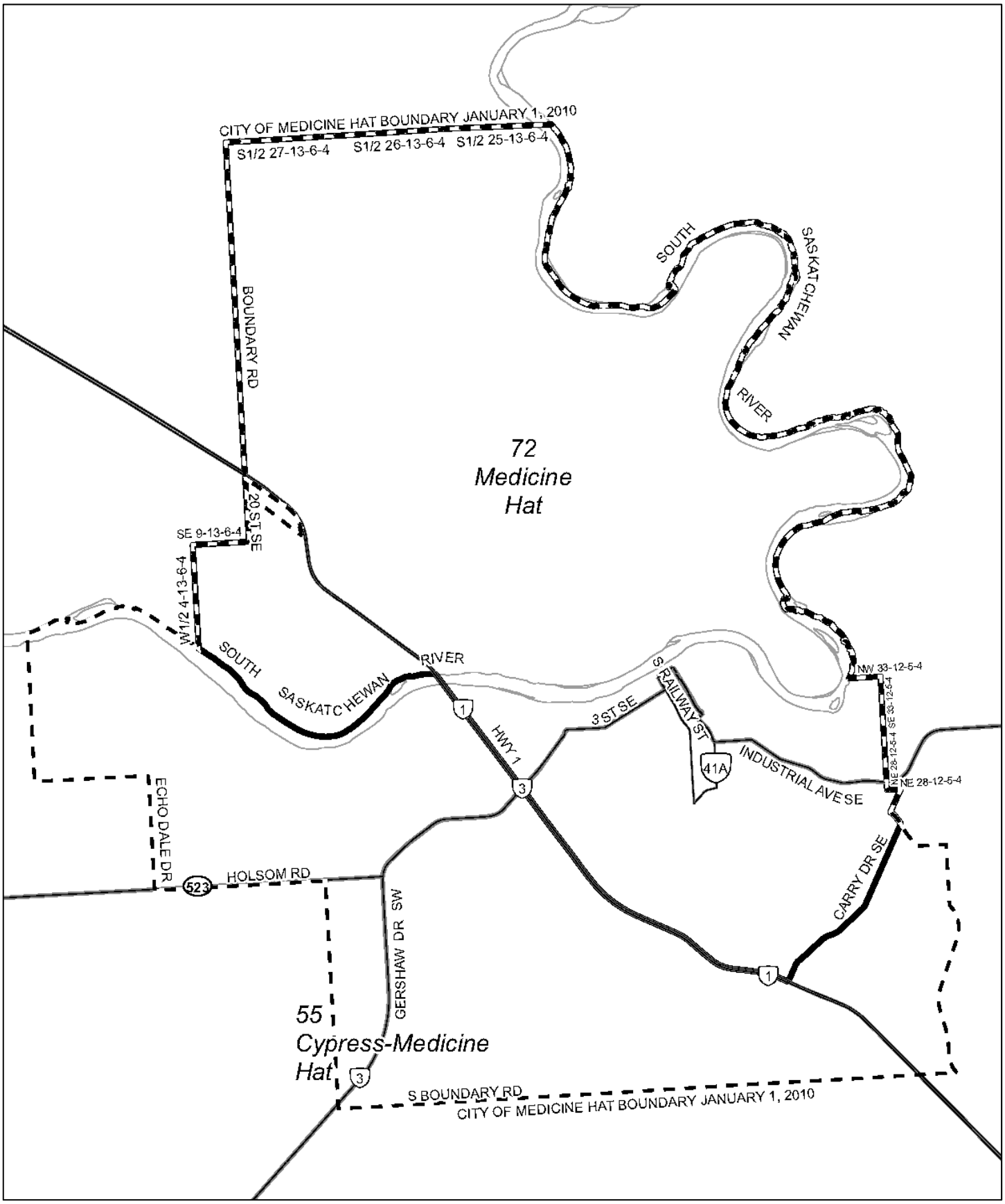

RED DEER
PROVINCIAL ELECTORAL DIVISIONS

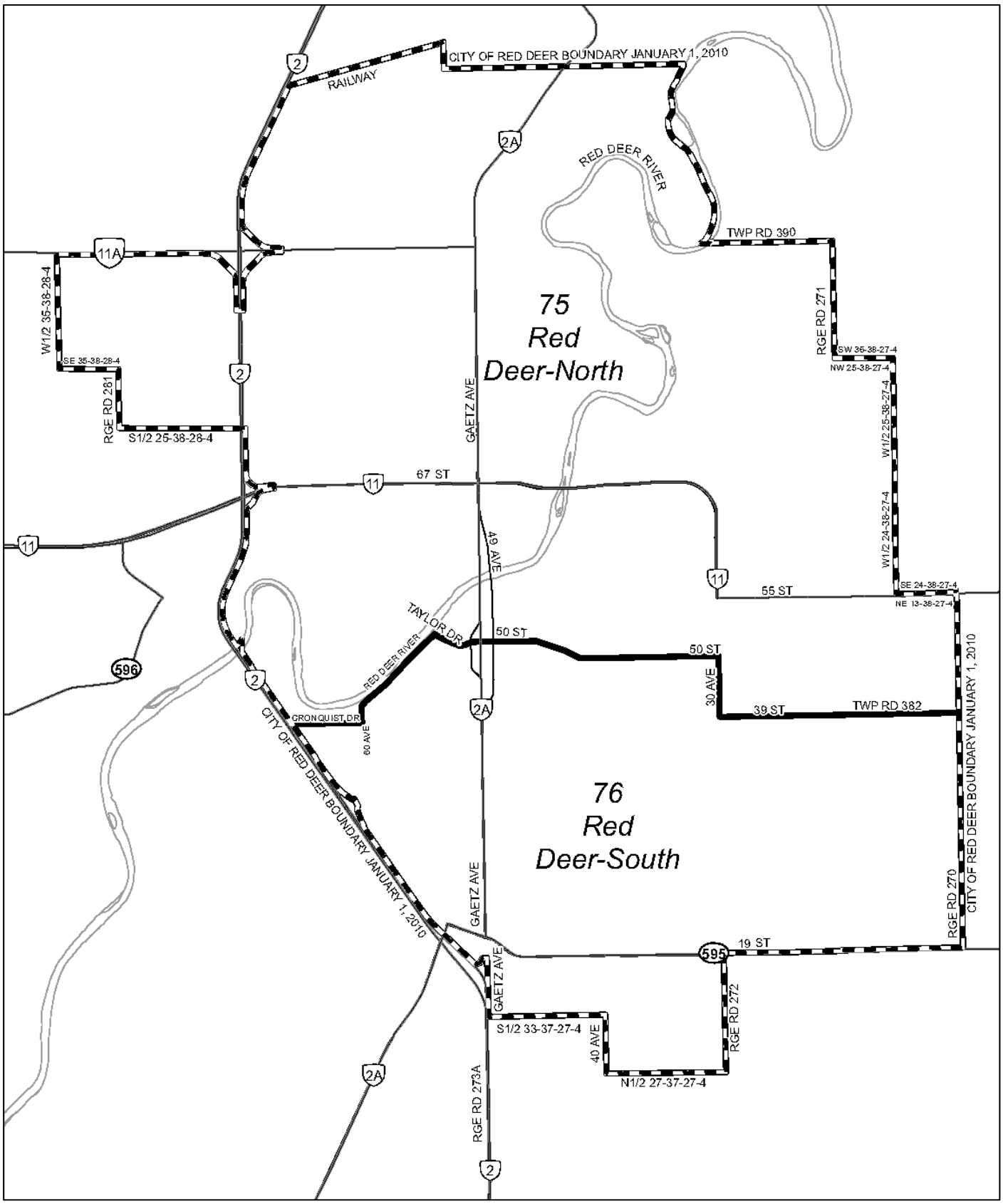

ST. ALBERT
PROVINCIAL ELECTORAL DIVISIONS

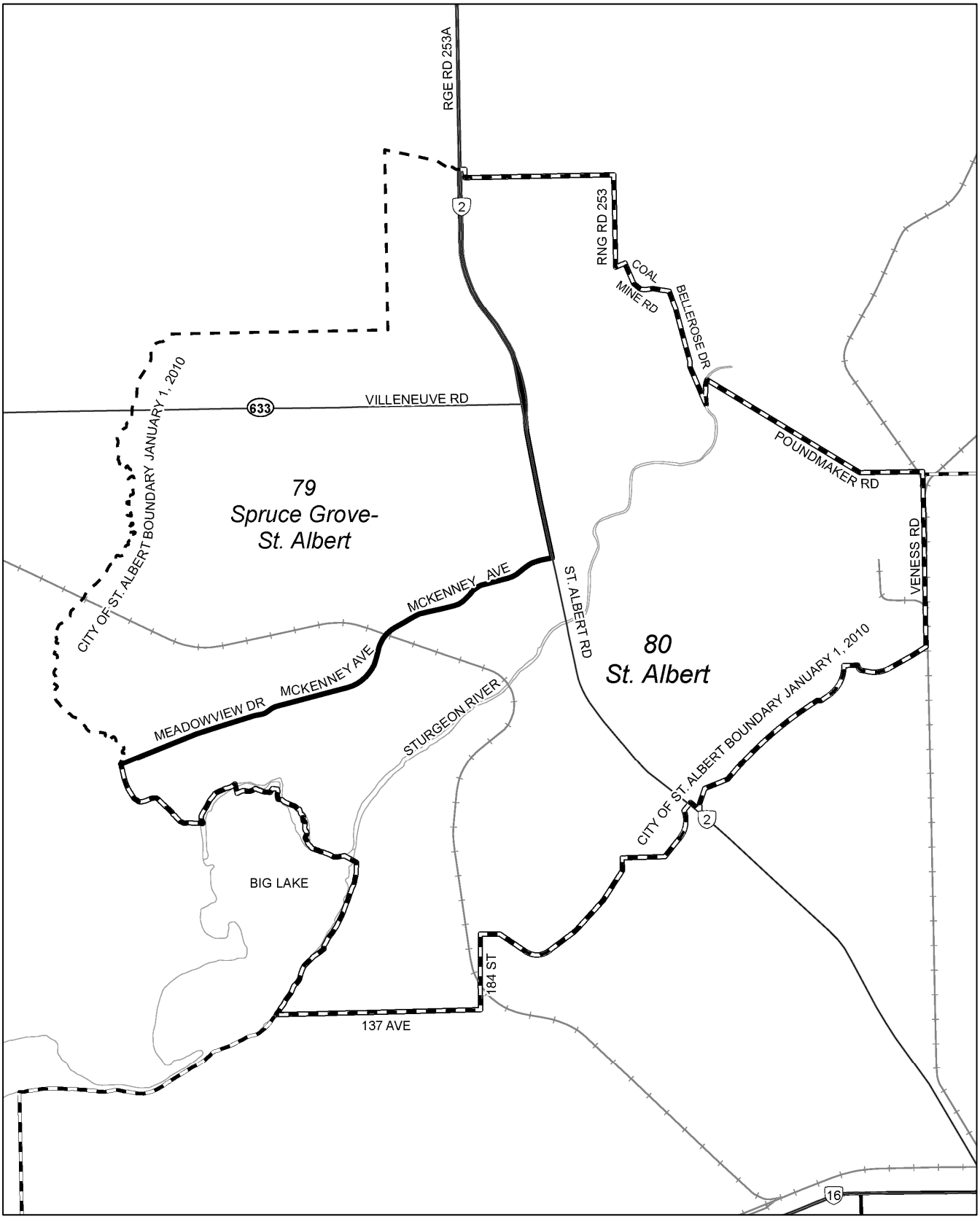

SHERWOOD PARK AND AREA
PROVINCIAL ELECTORAL DIVISIONS

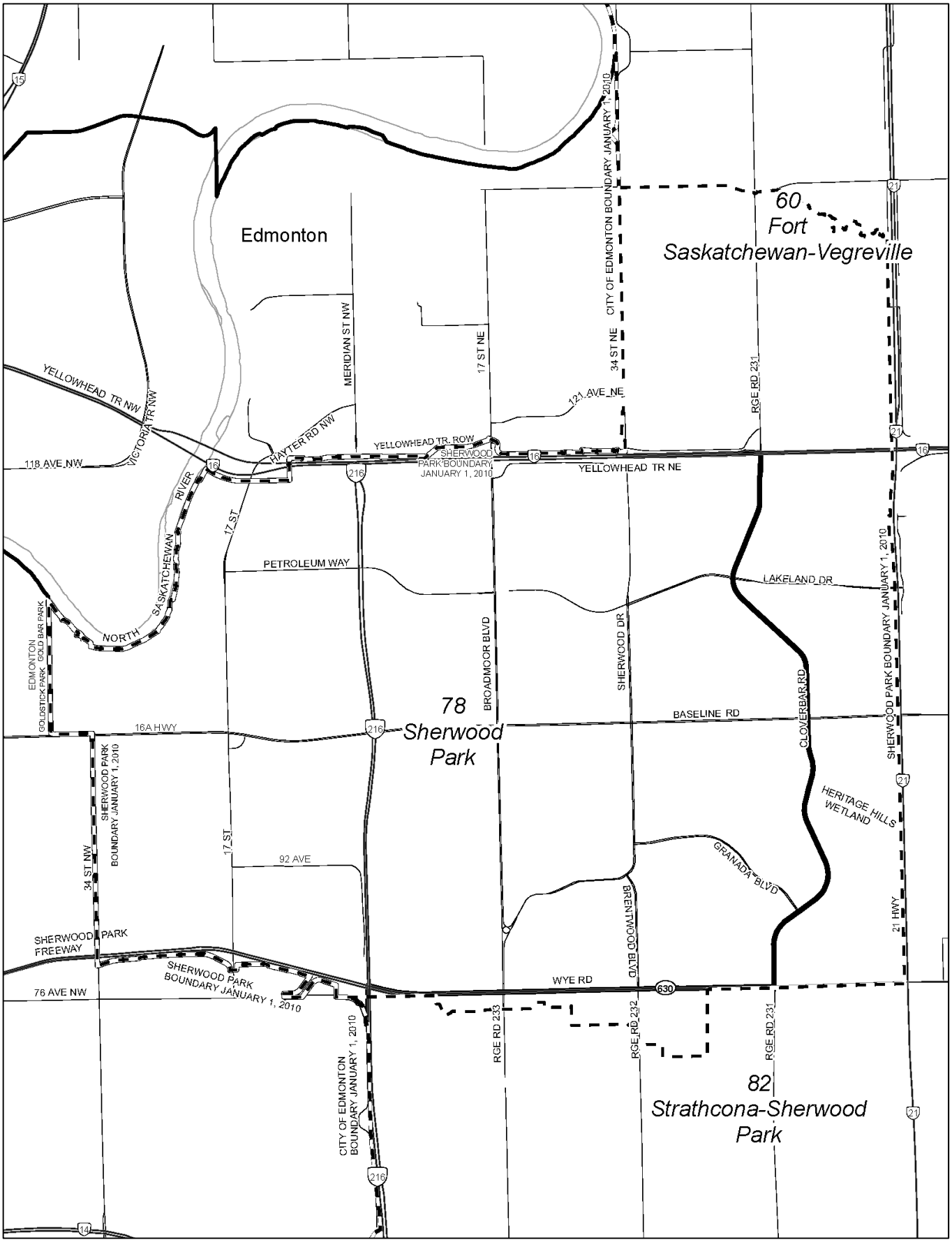

Statements of Official Results

The following poll-by-poll results have been taken directly from the Statements of Official Results completed by returning officers in the 87 electoral divisions across the province.

The maps shown are those described by the *Electoral Divisions Act*. The polling subdivision numbers refer to geographical areas identified on each of the maps.

Poll-by-poll results include the number of valid ballots cast for each candidate, along with the number of spoiled, declined and rejected ballots.

- Valid ballots are those that are clearly marked for one candidate in accordance with section 111 of the *Election Act*.
- Rejected ballots are those not counted because the elector's intent was unclear, or because no candidates or more than one candidate was selected, or because readily identifying marks were added.
- A spoiled ballot is one that was marked incorrectly by an elector, who then obtained a replacement ballot from the deputy returning officer. Spoiled ballots are not placed in the ballot box for counting.
- A declined ballot is one that was returned by an elector, who chose not to vote for any candidate listed on the ballot. Declined ballots are not placed in the ballot box for counting.

Poll-by-poll results display the number of eligible electors, including all electors who were on the January 2012 List of Electors, those who were added during the revision period, and those who were added by completing a Declaration of Elector on polling day. The percentage of voter turnout is calculated based on the total number of eligible electors at the close of polls on polling day.

Maps are available in electronic format at www.elections.ab.ca.

Electoral Division of Dunvegan-Central Peace-Notley
General Election Statement of Official Results - April 23, 2012

POLL NUMBER	NAME OF POLL	NAMES ON LIST	CAROLE CARBY LIB	HECTOR GOUDREAU PC	KELLY HUDSON WAP	NATHAN MACKLIN NDP	V	S	D	R	% VOTER TURNOUT
1	REMOTE	0	0	0	0	0	0	0	0	0	0.0
2	BEAR CANYON/CLEARDALE	209	1	61	55	11	128	0	0	0	61.2
3	WORSLEY	305	6	94	85	9	194	1	0	0	63.6
4	EUREKA RIVER	298	9	83	96	11	199	1	0	1	67.1
5	DAVID THOMPSON	329	5	67	101	12	185	0	0	0	56.2
6	SAVANA/SILVER/4TH CREEK	342	9	67	113	19	208	0	0	0	60.8
7	HINES CREEK RURAL	315	4	81	116	10	211	0	0	1	67.3
8	VILLAGE OF HINES CREEK	288	7	52	53	10	122	1	0	0	42.4
9	BROWNVALE	294	8	60	80	25	173	2	0	0	58.8
10	BERWYN RURAL	348	5	73	65	27	170	0	0	4	50.0
11	BERWYN VILLAGE	355	9	75	79	18	181	0	1	0	51.3
12	GRIMSHAW NORTH	244	4	36	30	19	89	0	0	1	36.9
13	GRIMSHAW WEST	326	1	66	41	9	117	1	0	0	35.9
14	GRIMSHAW SOUTH WEST	444	5	84	84	23	196	1	0	0	44.1
15	GRIMSHAW SOUTH	331	15	54	38	12	119	0	0	0	36.0
16	GRIMSHAW EAST	281	2	44	43	16	105	0	0	0	37.4
17	GRIMSHAW RURAL	243	1	56	37	11	105	0	0	0	43.2
18	BONANZA	383	0	78	108	12	198	2	0	0	51.7
19	GORDONDALE	179	2	24	53	0	79	0	0	0	44.1
20	BLUEBERRY MOUNTAIN	189	0	41	57	6	104	0	0	0	55.0
21	GAGE/HIGHLAND PARK	314	3	57	61	23	144	0	0	0	45.9
22	FAIRVIEW BEAVERIDGE	443	1	112	76	19	208	0	0	2	47.4
23	FAIRVIEW HOSPITAL AREA	337	5	80	52	14	151	0	0	2	45.4
24	FAIRVIEW BICKELL HEIGHTS	360	5	68	49	26	148	0	0	2	41.7
25	FAIRVIEW WEST END	314	3	73	58	15	149	1	0	2	48.1
26	FAIRVIEW CENTER	180	3	27	21	9	60	0	0	0	33.3
27	FAIRVIEW EAST	335	7	58	68	8	141	0	0	1	42.4
28	VANRENA WATERHOLE	248	3	55	66	18	142	0	0	0	57.3
29	FRIEDENSTAL BLUESKY	299	7	62	75	5	149	1	0	0	49.8
30	WHITELAW	216	4	42	60	28	134	0	0	0	62.0
31	SPIRIT RIVER RURAL	339	3	71	111	9	194	0	0	0	57.2
32	SPIRIT RIVER EAST	314	6	50	86	15	157	0	0	0	50.0
33	SPIRIT RIVER SOUTH WEST	366	0	89	103	6	198	0	0	0	54.1
34	RYCROFT RURAL	373	1	64	121	22	208	0	0	0	55.8
35	RYCROFT VILLAGE	376	2	79	110	24	215	0	0	1	57.4
36	WANHAM	440	10	75	92	30	207	1	0	0	47.0
37	EAGLESHAM	363	6	62	77	10	155	0	0	0	42.7
38	TANGENT	194	3	59	61	9	132	0	0	1	68.6
39	JEAN COTE	159	2	56	35	8	101	0	0	0	63.5
40	CULP	259	0	91	43	16	150	0	0	0	57.9
41	GIROUXVILLE	197	0	64	26	15	105	0	0	0	53.3
42	FALHER RURAL	230	6	81	25	21	133	0	0	0	57.8
43	FALHER EAST	382	5	100	36	7	148	0	0	0	38.7
44	FALHER SOUTH WEST	374	4	104	36	13	157	0	0	0	42.0
45	DONNELLY	447	5	150	63	26	244	0	0	1	54.8
46	MCLENNAN EAST	317	7	78	40	23	148	0	2	0	47.3
47	MCLENNAN RURAL	416	8	95	71	28	202	1	0	1	48.8
48	WOKING	362	5	81	106	17	209	0	0	0	57.7
49	GUY	410	3	81	83	19	186	0	0	0	45.4
50	ADVANCE-FAIRVIEW (RO OFFICE)		4	126	180	30	340	0	0	1	
51	ADVANCE-GRIMSHAW		6	91	77	17	191	0	0	1	
52	ADVANCE-SPIRIT RIVER		2	63	94	7	166	1	0	1	
53	ADVANCE-FALHER		2	189	76	20	287	0	0	2	

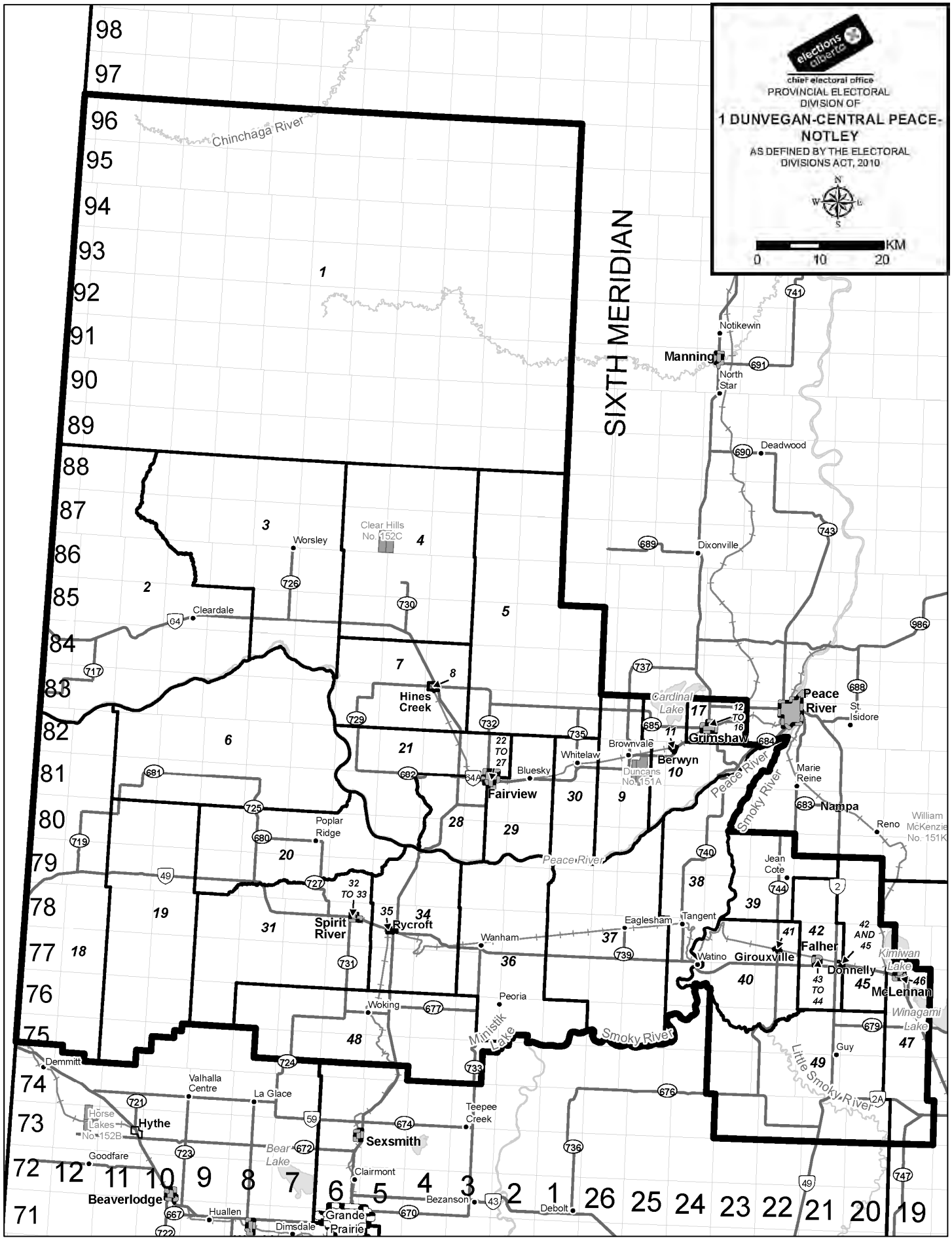
elections alberta
chief electoral office
PROVINCIAL ELECTORAL DIVISION OF
1 DUNVEGAN-CENTRAL PEACE-NOTLEY
AS DEFINED BY THE ELECTORAL DIVISIONS ACT, 2010
KM
0 10 20
SIXTH MERIDIAN
Chinchaga River
Manning
Notikewin
North Star
Deadwood
Dixonville
Worsley
Clear Hills No. 152C
Cleardale
Hines Creek
Fairview
Bluesky
Whitelaw
Brownvale
Duncans No. 151A
Berwyn
Grimshaw
Cardinal Lake
Peace River
St. Isidore
Marie Reine
Nampa
Reno
William McKenzie No. 151K
Poplar Ridge
Peace River
Smoky River
Jean Cote
Spirit River
Rycroft
Wanham
Eaglesham
Tangent
Watino
Girouxville
Falher
Donnelly
McLennan
Kimiwan Lake
Winagami Lake
Peoria
Woking
Ministik Lake
Little Smoky River
Guy
Demmitt
Valhalla Centre
La Glace
Horse Lakes No. 152B
Hythe
Teepee Creek
Sexsmith
Bear Lake
Goodfare
Clairmont
Beaverlodge
Huallen
Bezanson
Debolt
Dimsdale
Grande Prairie

Electoral Division of Dunvegan-Central Peace-Notley
General Election Statement of Official Results - April 23, 2012

POLL NUMBER	NAME OF POLL	NAMES ON LIST	CAROLE CARBY LIB	HECTOR GOUDREAU PC	KELLY HUDSON WAP	NATHAN MACKLIN NDP	V	S	D	R	% VOTER TURNOUT
54	MOBILE-SPIRIT RIVER		0	14	22	6	42	2	0	1	
55	MOBILE-FAIRVIEW/HINES CREEK/GRIMSHAW/BERWYN		10	61	23	9	103	1	0	1	
56	MOBILE-FALHER/MCLENNAN		3	62	9	7	81	0	2	0	
57	SPECIAL BALLOT		1	15	29	7	52	0	0	16	
	TOTAL	**15,067**	**238**	**3,981**	**3,755**	**846**	**8,820**	**17**	**5**	**43**	**58.9**

V=Valid Ballots **S=Spoiled Ballots** **D=Declined Ballots** **R=Rejected Ballots**

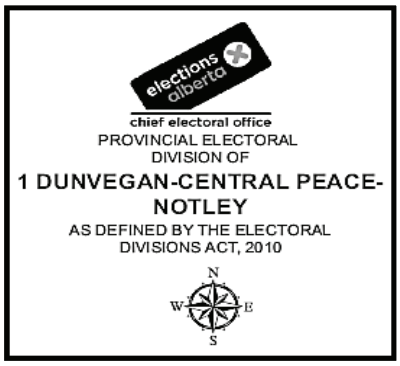

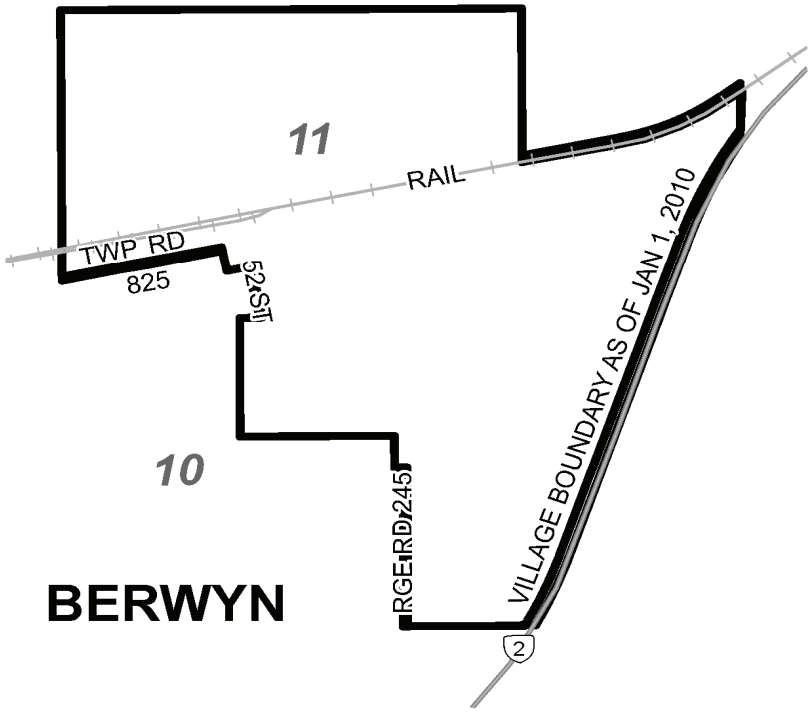

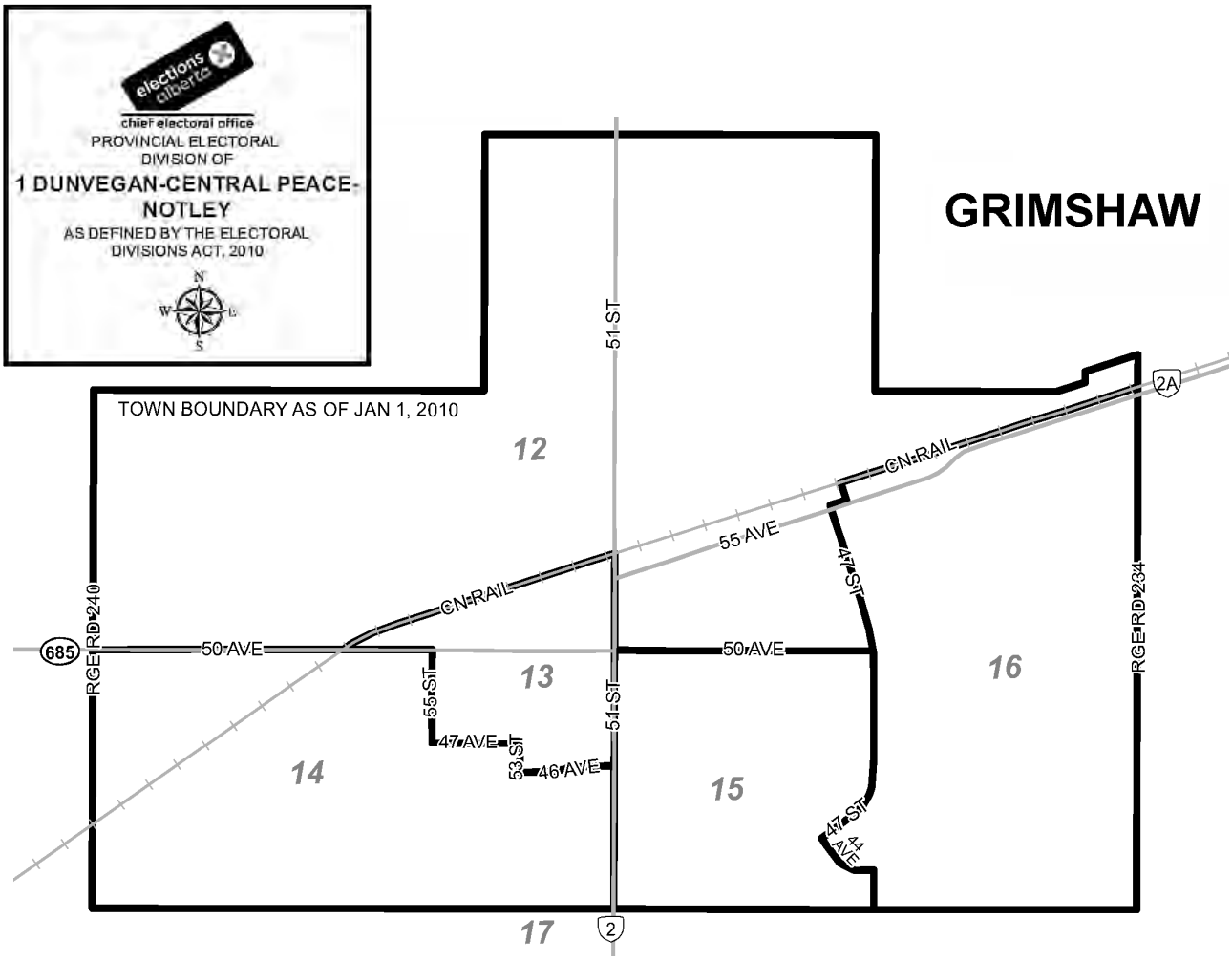
elections alberta
chief electoral office
PROVINCIAL ELECTORAL DIVISION OF
1 DUNVEGAN-CENTRAL PEACE-NOTLEY
AS DEFINED BY THE ELECTORAL DIVISIONS ACT, 2010
GRIMSHAW
TOWN BOUNDARY AS OF JAN 1, 2010
12
13
14
15
16
17
51 ST
55 AVE
CN RAIL
50 AVE
47 ST
55 ST
47 AVE
53 ST
46 AVE
44 AVE
RGE RD 240
RGE RD 234
685
2A
2

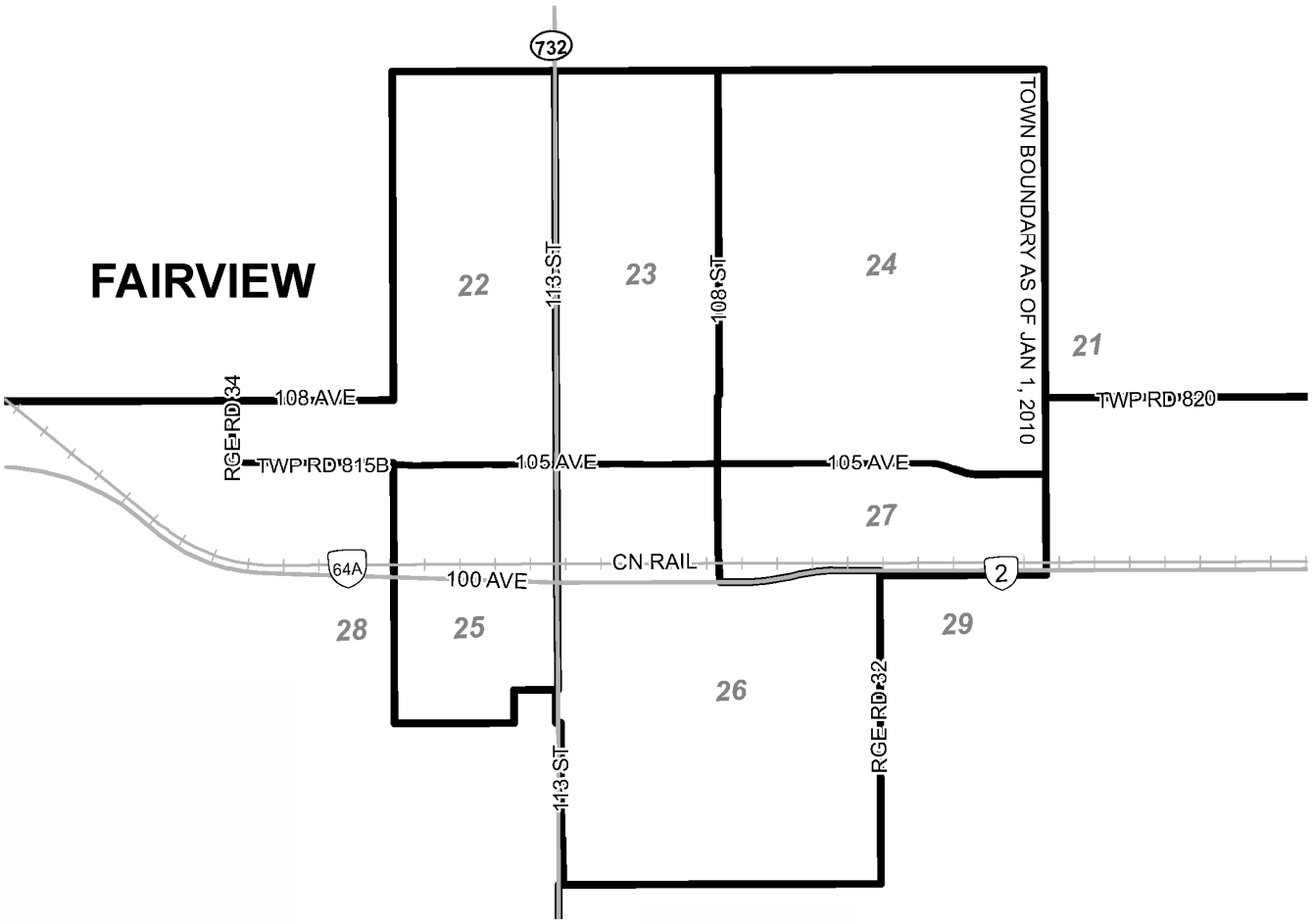
FAIRVIEW
732
22
23
24
21
25
26
27
28
29
113 ST
108 ST
TOWN BOUNDARY AS OF JAN 1, 2010
108 AVE
TWP RD 820
RGE RD 34
TWP RD 815B
105 AVE
CN RAIL
100 AVE
64A
2
RGE RD 32

SPIRIT RIVER

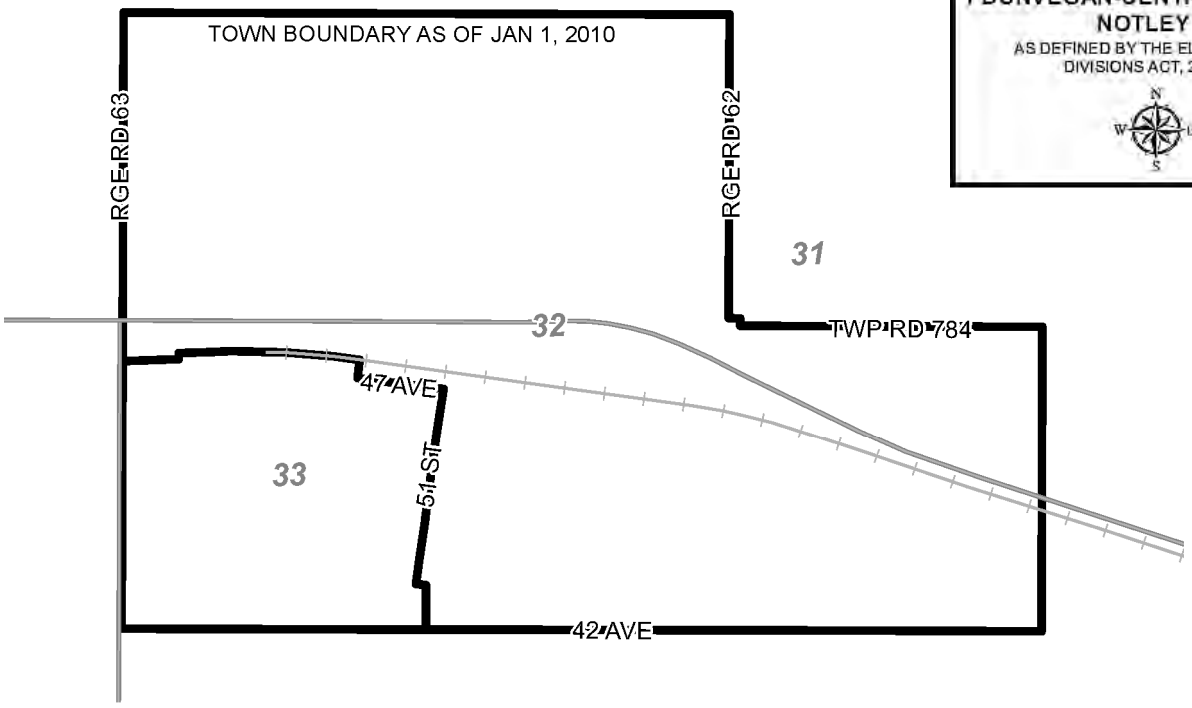

DONNELLY

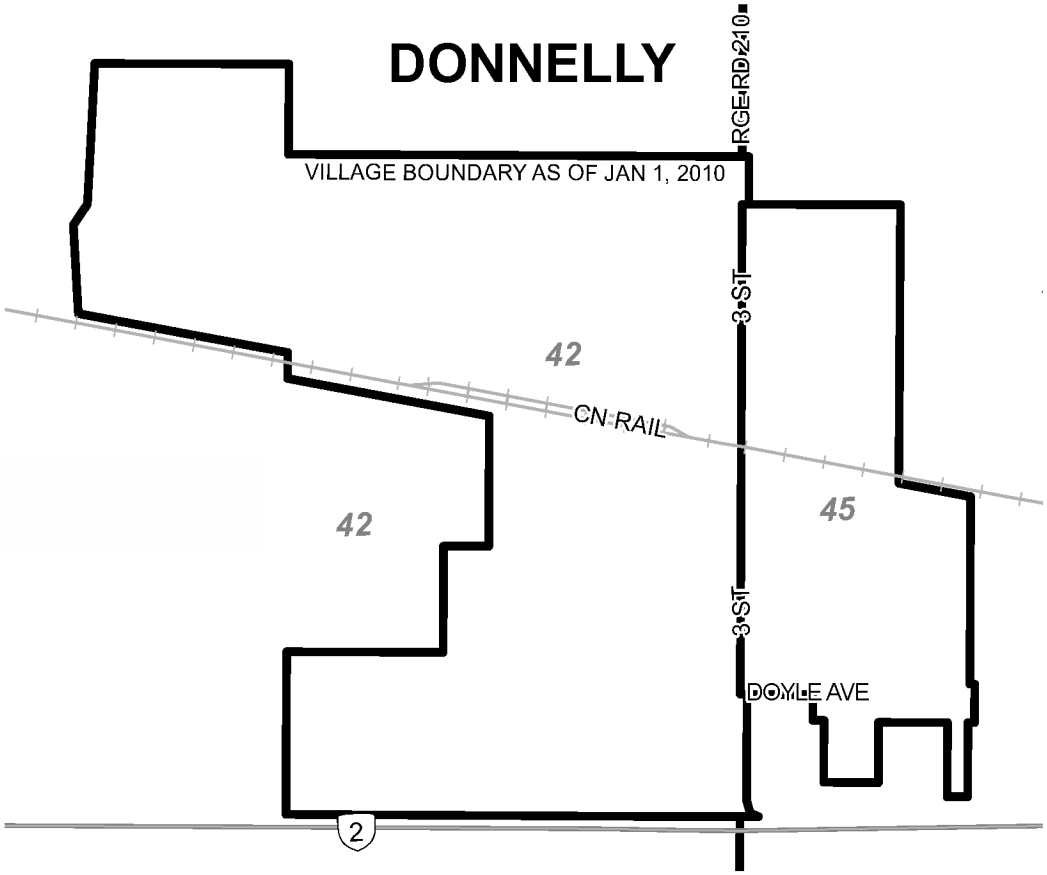

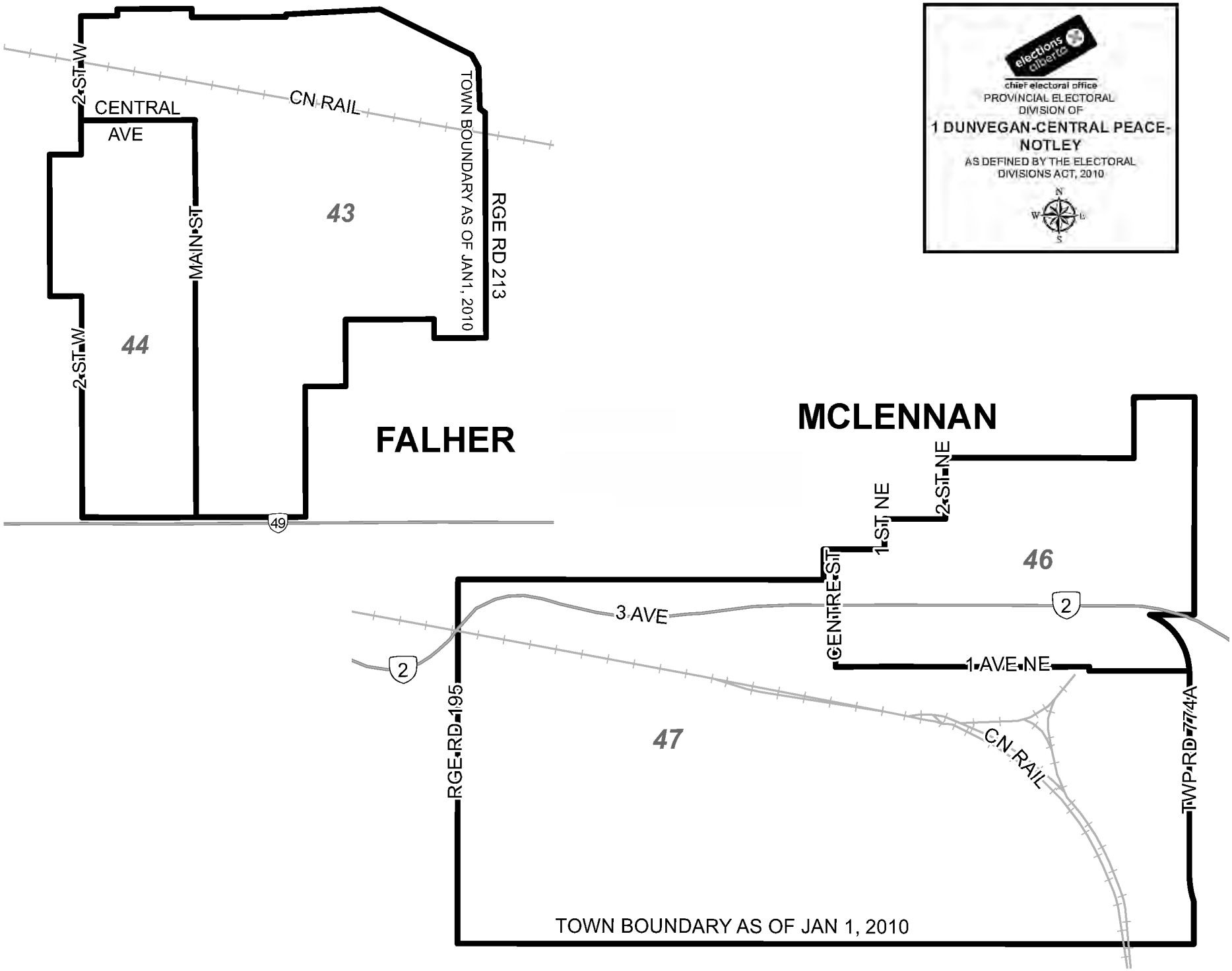
elections alberta
chief electoral office
PROVINCIAL ELECTORAL DIVISION OF
1 DUNVEGAN-CENTRAL PEACE-NOTLEY
AS DEFINED BY THE ELECTORAL DIVISIONS ACT, 2010
N
W
E
S
FALHER
43
44
CENTRAL AVE
2 ST W
MAIN ST
CN RAIL
TOWN BOUNDARY AS OF JAN 1, 2010
RGE RD 213
49
MCLENNAN
46
47
1 ST NE
2 ST NE
CENTRE ST
3 AVE
2
1 AVE NE
RGE RD 195
TWP RD 774A
CN RAIL
TOWN BOUNDARY AS OF JAN 1, 2010

Electoral Division of Lesser Slave Lake
General Election Statement of Official Results - April 23, 2012

POLL NUMBER	NAME OF POLL	NAMES ON LIST	DONALD G. BISSELL IND	DARRYL BOISSON WAP	PEARL CALAHASEN PC	STEVE KAZ NDP	STEVEN TOWNSEND LIB	V	S	D	R	% VOTER TURNOUT
1	TALL CREE NORTH	94	0	22	2	2	4	30	0	0	0	31.9
2	TALL CREE SOUTH	97	0	11	9	0	1	21	1	0	0	21.6
3/7	SEETHA/RED EARTH	231	0	39	46	1	3	89	0	0	0	38.5
4	CADOTTE	263	0	13	60	0	0	73	0	0	0	27.8
5	LITTLE BUFFALO	358	1	3	40	0	0	44	0	0	0	12.3
6	LOON LAKE	272	1	0	49	0	0	50	0	0	0	18.4
8	PEERLESS LAKE	201	0	8	66	4	4	82	0	0	0	40.8
9	TROUT LAKE	245	0	6	40	1	0	47	0	0	0	19.2
10	CHIPEWYAN LAKE	47	0	3	15	0	0	18	2	0	0	38.3
11	WABASCA NORTH-166A	281	1	21	20	1	3	46	0	0	0	16.4
12	SANDY LAKE-166	184	1	4	34	0	5	44	0	0	0	23.9
13	MISTASSINY ROAD NORTHWEST	308	3	29	32	4	3	71	0	0	0	23.1
14	MAMAWINTOWIN	437	2	20	12	1	3	38	1	0	0	8.7
15	DESMARAIS-166A	865	3	9	43	5	11	71	0	1	0	8.3
16	BIG STONE SOUTH-166B-D	2,492	2	23	39	6	6	76	0	0	0	3.0
17	ATIKAMEG	346	1	13	69	0	3	86	1	0	0	24.9
18	GIFT LAKE	298	3	11	137	0	0	151	0	0	4	52.0
19	PEAVINE	347	3	37	119	0	6	165	1	0	0	47.6
20	PRAIRIE ECHO	245	5	82	51	7	8	153	0	0	2	63.3
21	SALT PRAIRIE	76	2	13	25	8	0	48	0	0	0	63.2
22	GROUARD	289	2	27	71	11	3	114	0	0	1	39.8
23	ENILDA	293	21	89	56	6	10	182	0	0	0	62.1
24	HIGH PRAIRIE EAST	327	9	81	66	4	2	162	0	0	0	49.5
25	TRIANGLE	388	13	128	59	7	4	211	0	0	0	54.4
26	48 STREET NORTHWEST	291	3	64	47	7	6	127	0	0	0	43.6
27	48 STREET SOUTHWEST	325	6	51	69	10	7	143	0	0	0	44.0
28	48 STREET NORTHEAST	467	7	59	58	10	10	144	0	0	0	30.8
29	HIGHWAY NORTHEAST	274	3	56	34	13	4	110	2	1	0	40.5
30	HIGHWAY SOUTHEAST	192	2	37	45	6	9	99	0	0	1	52.1
31	SUNSETHOUSE	120	1	40	17	29	0	87	0	0	0	72.5
32	GILWOOD	193	3	45	14	6	2	70	0	0	0	36.3
33	BANANA BELT	107	3	52	9	7	3	74	0	0	0	69.2
34	EAST PRAIRIE	214	1	18	53	7	4	83	0	0	0	38.8
35	SUCKER CREEK	452	1	35	72	4	7	119	1	0	0	26.3
36	JOUSSARD	258	5	66	76	7	8	162	0	0	0	62.8
37	DRIFTPILE	455	1	51	71	6	1	130	2	0	0	28.6
38	FAUST	238	1	43	74	7	6	131	1	0	0	55.0
39	KINUSO NORTHWEST	381	9	88	88	25	5	215	0	0	1	56.7
40	KINUSO RURAL	196	0	49	32	7	2	90	0	0	0	45.9
41	CANYON CREEK	239	1	47	44	5	0	97	0	0	0	40.6
42	WIDEWATER	488	3	84	96	8	8	199	0	0	0	40.8
43	SLAVE LAKE RURAL	251	2	31	46	3	3	85	0	0	0	33.9
44	FLAT BUSH	87	1	17	12	4	2	36	0	0	0	41.4
45	SMITH-HONDO	512	2	129	109	24	5	269	2	0	0	52.5
46	SLAVE LAKE MITSUE	302	2	77	55	2	1	137	0	0	0	45.4
47	MAIN STREET NORTHWEST	309	0	30	32	4	1	67	0	0	0	21.7
48	MAIN STREET NORTHEAST	317	2	53	48	12	4	119	1	0	0	37.5
49	RAILWAY NORTHWEST	222	2	38	36	2	3	81	0	0	1	36.9
50	RAILWAY SOUTHWEST	263	1	34	34	6	0	75	0	0	1	28.9
51	RAILWAY SOUTHMAIN STREET	395	1	41	61	10	4	117	1	0	1	29.9
52	3RD AVENUE NE SPRINGWOOD	330	2	55	68	7	6	138	0	0	0	41.8
53	13TH STREET SOUTHEAST	228	2	40	61	7	2	112	1	0	0	49.1

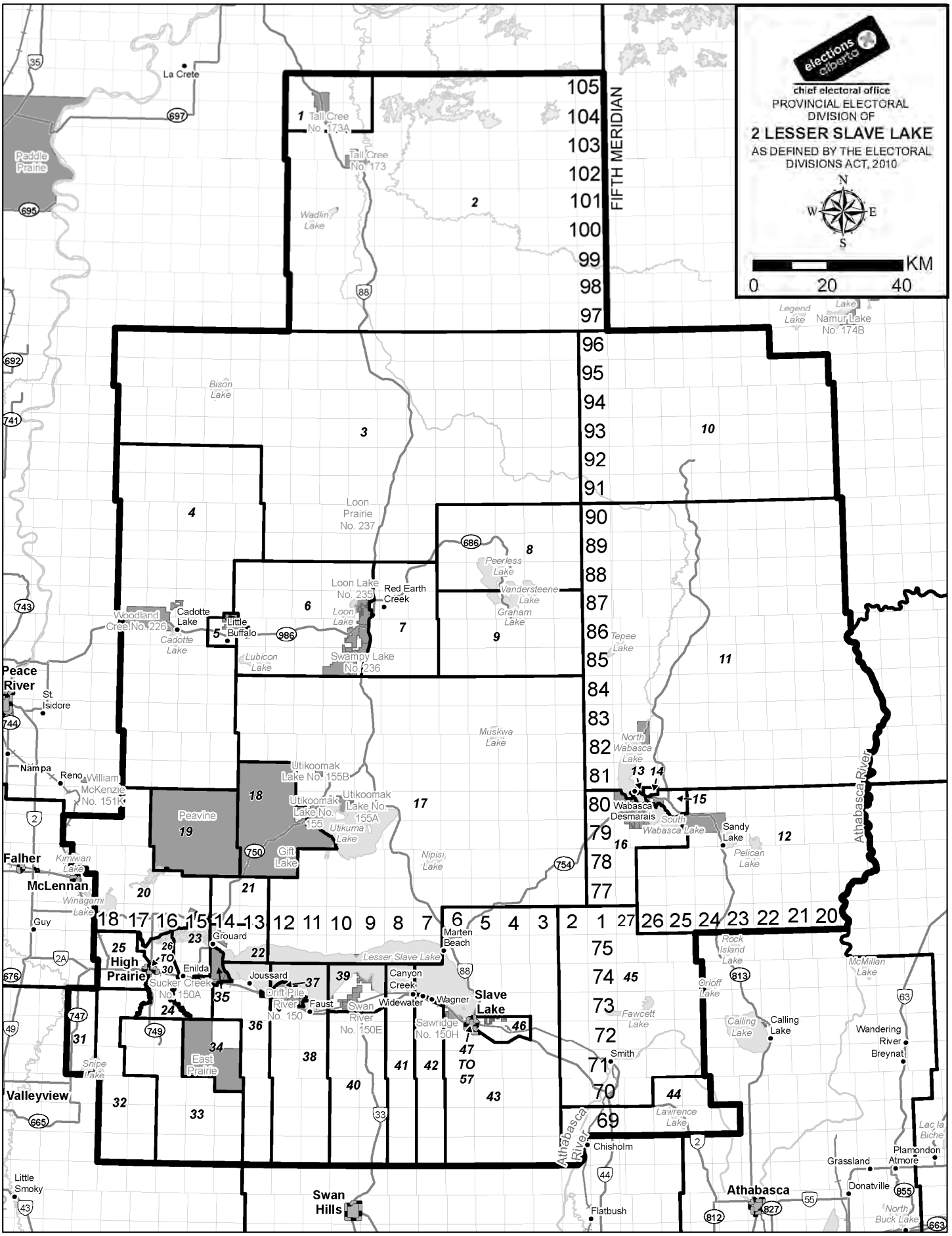
elections alberta
chief electoral office
PROVINCIAL ELECTORAL DIVISION OF
2 LESSER SLAVE LAKE
AS DEFINED BY THE ELECTORAL DIVISIONS ACT, 2010
N
W
E
S
KM
0
20
40
FIFTH MERIDIAN
La Crete
Paddle Prairie
Tall Cree No. 173A
Tall Cree No. 173
Wadlin Lake
Legend Lake
Namur Lake
Namur Lake No. 174B
Bison Lake
Loon Prairie No. 237
Peerless Lake
Vandersteene Lake
Graham Lake
Loon Lake No. 235
Red Earth Creek
Loon Lake
Swampy Lake No. 236
Lubicon Lake
Woodland Cree No. 226
Cadotte Lake
Little Buffalo
Tepee Lake
Peace River
St. Isidore
Nampa
Reno
William McKenzie No. 151
Muskwa Lake
North Wabasca Lake
Utikoomak Lake No. 155B
Utikoomak Lake No. 155
Utikoomak Lake No. 155A
Utikuma Lake
Nipisi Lake
Wabasca Desmarais
South Wabasca Lake
Sandy Lake
Pelican Lake
Athabasca River
Peavine
Gift Lake
Falher
Kimiwan Lake
McLennan
Winagami Lake
Guy
Grouard
Marten Beach
Lesser Slave Lake
Rock Island Lake
McMillan Lake
High Prairie
Enilda
Sucker Creek No. 150A
Joussard
Drift Pile River No. 150
Faust
Swan River No. 150E
Canyon Creek
Widewater
Wagner
Slave Lake
Sawridge No. 150H
Orloff Lake
Fawcett Lake
Calling Lake
Calling Lake
Wandering River
Breynat
Smith
East Prairie
Snipe Lake
Valleyview
Lawrence Lake
Chisholm
Lac la Biche
Plamondon
Atmore
Grassland
Donatville
Athabasca
Flatbush
North Buck Lake
Little Smoky
Swan Hills

Electoral Division of Lesser Slave Lake
General Election Statement of Official Results - April 23, 2012

POLL NUMBER	NAME OF POLL	NAMES ON LIST	DONALD G. BISSELL IND	DARRYL BOISSON WAP	PEARL CALAHASEN PC	STEVE KAZ NDP	STEVEN TOWNSEND LIB	V	S	D	R	% VOTER TURNOUT
54	6TH AVENUE PARKDALE	230	0	44	39	10	2	95	0	0	0	41.3
55	10TH AVENUE SOUTHEAST	321	1	42	73	9	1	126	2	0	0	39.3
56	6TH STREET SOUTHEAST	330	2	38	59	9	3	111	1	0	0	33.6
57	MAINSTREET SOUTHWEST	752	2	91	132	14	15	254	1	0	2	34.0
58	ADVANCE-SLAVE LAKE		5	261	327	41	11	645	0	0	4	
59	ADVANCE-WABASCA		0	23	26	7	1	57	0	0	0	
60	ADVANCE-RED EARTH CREEK		0	10	6	0	0	16	0	0	1	
61	ADVANCE-HIGH PRAIRIE (RO OFFICE)		19	182	156	20	7	384	2	0	1	
62	MOBILE-HIGH PRAIRIE		2	13	35	2	3	55	1	1	0	
63	MOBILE-SLAVE LAKE		1	13	16	0	0	30	2	1	0	
64	SPECIAL BALLOT		0	12	17	1	2	32	0	0	0	
	TOTAL	**18,723**	**172**	**2,851**	**3,507**	**426**	**237**	**7,193**	**26**	**4**	**20**	**38.5**

V=Valid Ballots **S=Spoiled Ballots** **D=Declined Ballots** **R=Rejected Ballots**

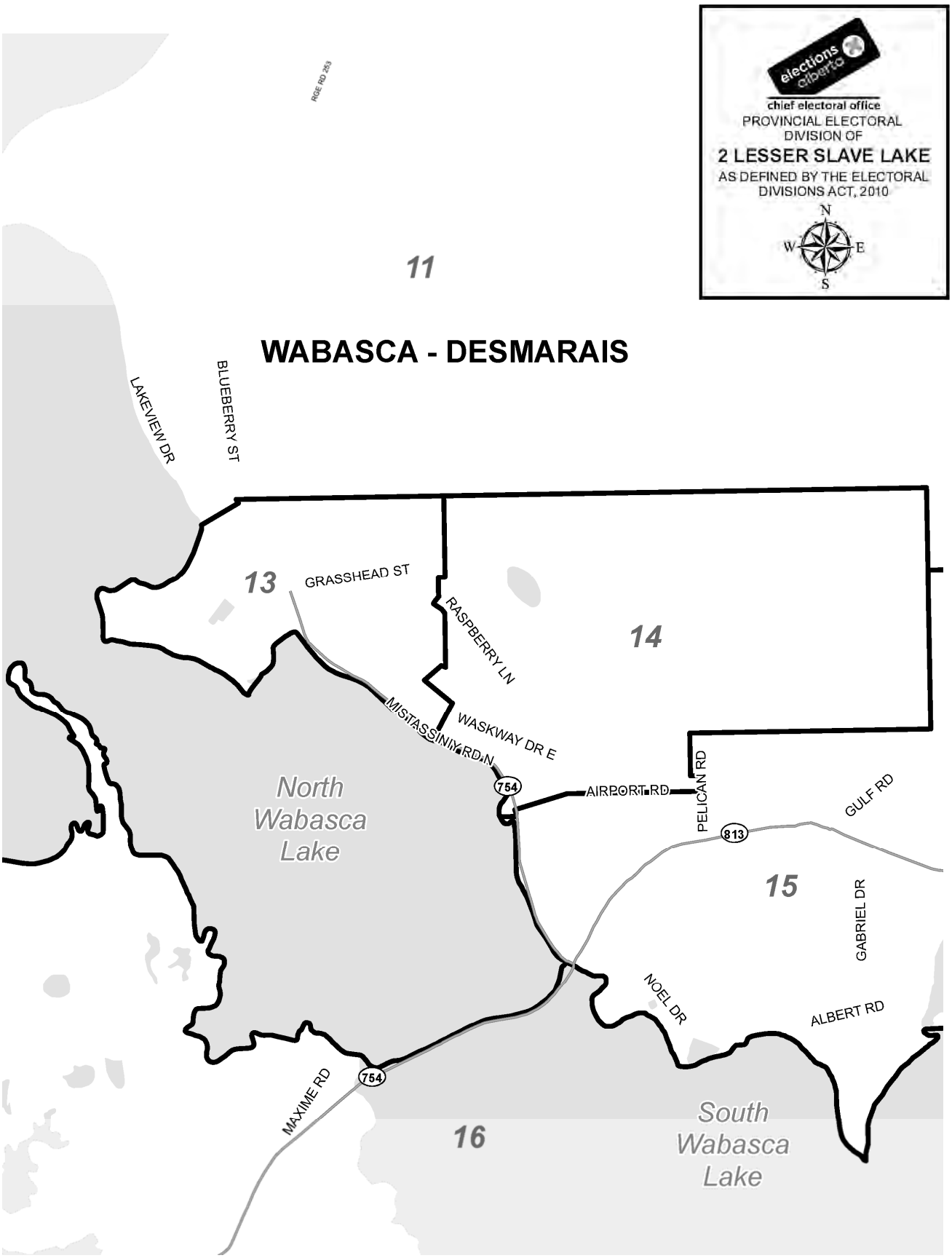
elections alberta
chief electoral office
PROVINCIAL ELECTORAL DIVISION OF
2 LESSER SLAVE LAKE
AS DEFINED BY THE ELECTORAL DIVISIONS ACT, 2010
N
W
E
S
11
WABASCA - DESMARAIS
LAKEVIEW DR
BLUEBERRY ST
13
GRASSHEAD ST
RASPBERRY LN
14
WASKWAY DR E
MISTASSINI RD N
754
AIRPORT RD
PELICAN RD
GULF RD
813
North Wabasca Lake
15
GABRIEL DR
NOEL DR
ALBERT RD
MAXIME RD
754
16
South Wabasca Lake

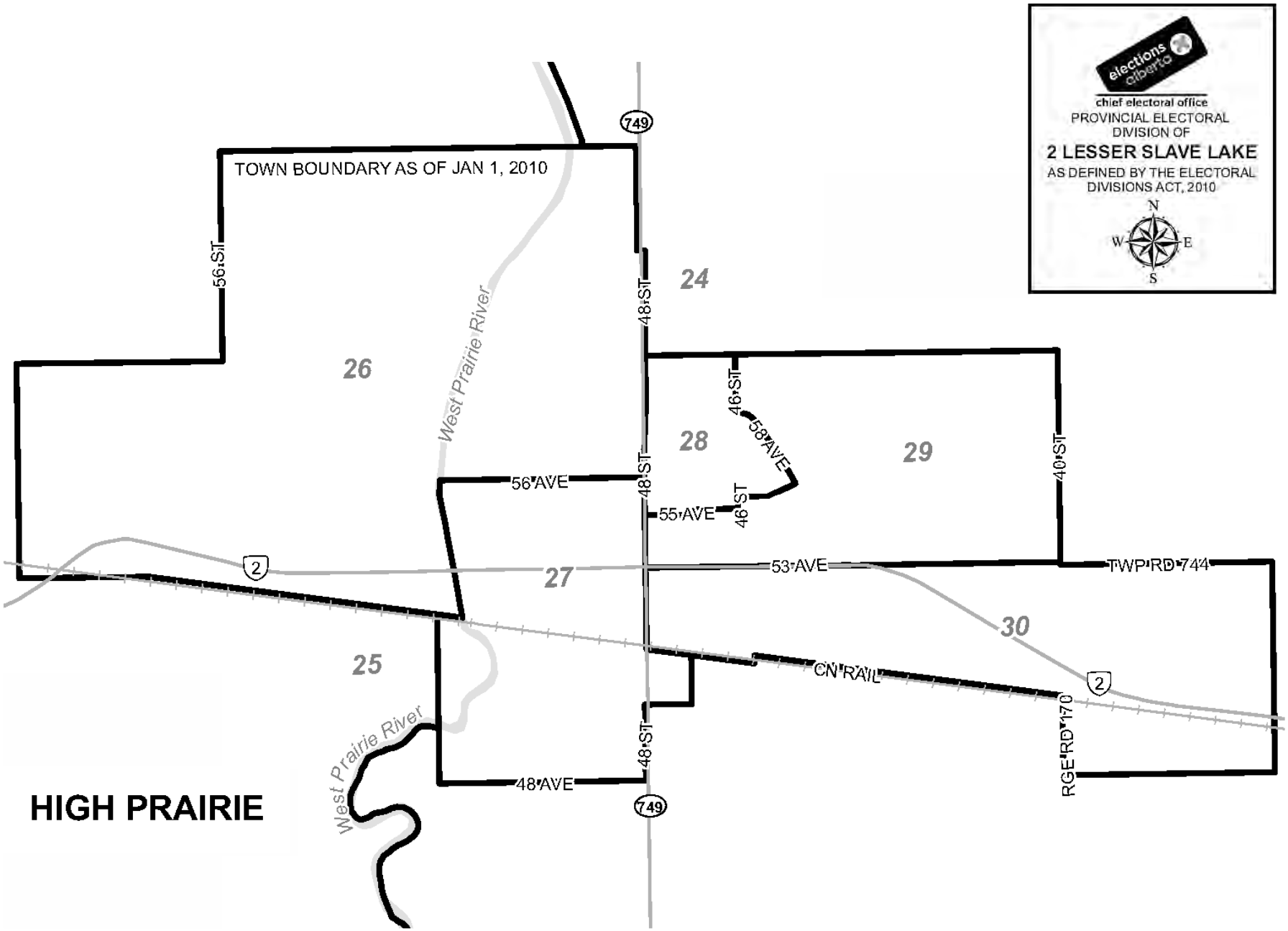
elections alberta
chief electoral office
PROVINCIAL ELECTORAL DIVISION OF
2 LESSER SLAVE LAKE
AS DEFINED BY THE ELECTORAL DIVISIONS ACT, 2010
N
W
E
S
TOWN BOUNDARY AS OF JAN 1, 2010
HIGH PRAIRIE
24
25
26
27
28
29
30
West Prairie River
West Prairie River
56 ST
48 ST
46 ST
40 ST
58 AVE
56 AVE
55 AVE
53 AVE
48 AVE
TWP RD 744
RGE RD 170
CN RAIL
749
2

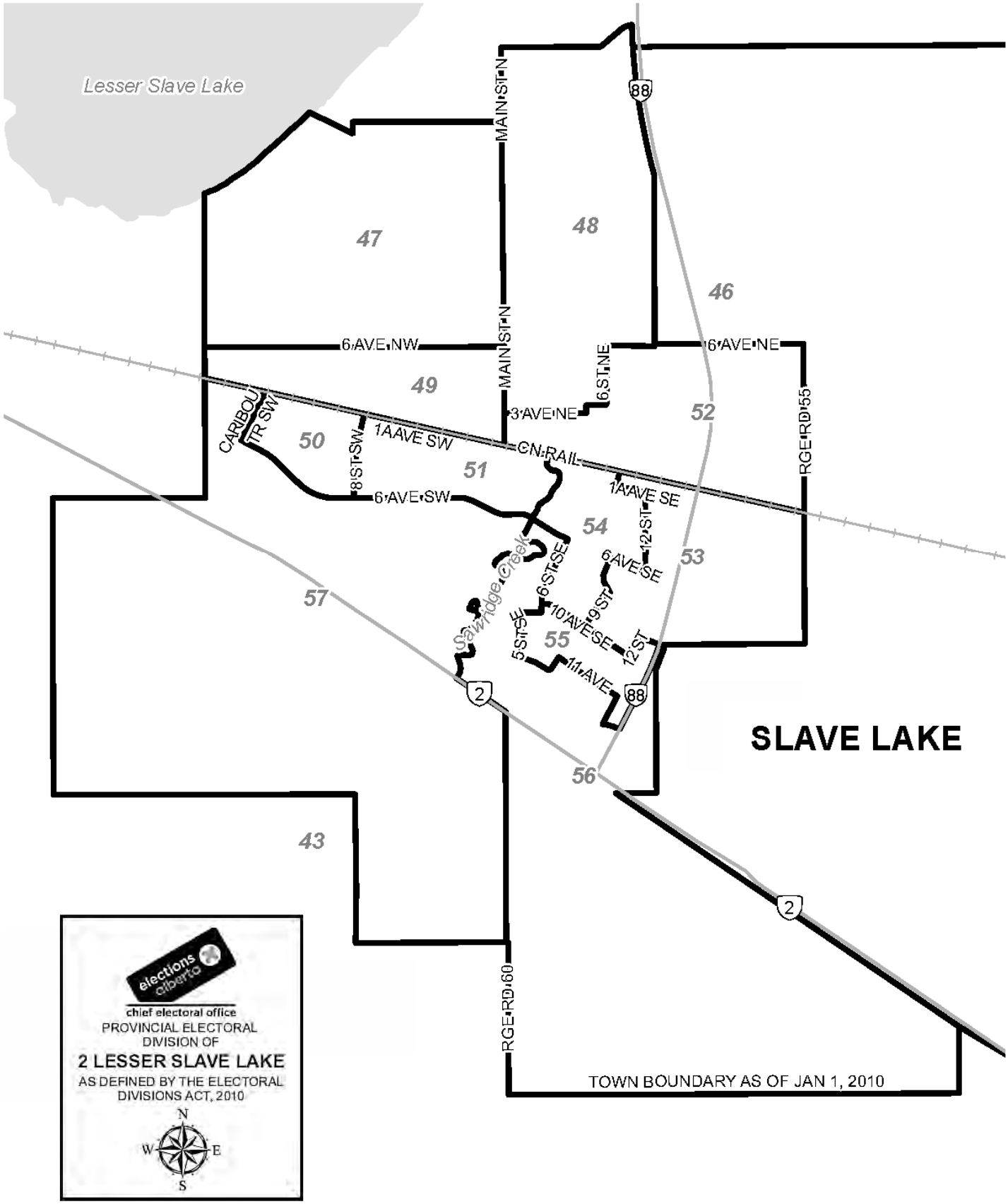
Lesser Slave Lake
MAIN ST N
88
47
48
46
6 AVE NW
6 AVE NE
49
6 ST NE
3 AVE NE
52
CARIBOU TR SW
50
8 ST SW
1A AVE SW
CN RAIL
51
RGE RD 55
6 AVE SW
1A AVE SE
54
12 ST
53
6 AVE SE
6 ST SE
Sawridge Creek
57
9 ST
10 AVE SE
5 ST SE
55
12 ST
11 AVE
2
88
SLAVE LAKE
56
43
2
RGE RD 60
TOWN BOUNDARY AS OF JAN 1, 2010
elections alberta
chief electoral office
PROVINCIAL ELECTORAL DIVISION OF
2 LESSER SLAVE LAKE
AS DEFINED BY THE ELECTORAL DIVISIONS ACT, 2010
N
W
E
S

Electoral Division of Calgary-Acadia
General Election Statement of Official Results - April 23, 2012

POLL NUMBER	NAME OF POLL	NAMES ON LIST	JONATHAN DENIS PC	ANTONI GROCHOWSKI EPA	NICOLE HANKEL LIB	RICHARD JONES WAP	NICK LEPORA NDP	V	S	D	R	% VOTER TURNOUT
1	RIVERSTONE	496	76	4	20	115	5	220	0	0	1	44.6
2	RIVER ROCK N	387	95	5	9	70	13	192	0	1	1	50.1
3	RIVER ROCK S	384	97	0	19	77	11	204	0	0	1	53.4
4	RIVERWOOD S	343	87	1	14	91	4	197	0	0	1	57.7
5	RIVERWOOD N	434	105	1	10	97	10	223	0	0	2	51.8
6	RIVERGLEN	454	99	1	16	84	9	209	2	0	2	46.5
7	RIVERCROFT	435	78	4	27	91	22	222	3	0	0	51.0
8	RIVERCREST	389	76	2	12	65	3	158	0	0	3	41.4
9	RIVERVIEW S	426	107	0	26	108	5	246	1	0	0	57.7
10	RIVERVIEW W	430	135	1	7	91	3	237	0	0	0	55.1
11	RIVERVIEW	441	109	3	8	126	7	253	0	0	0	57.4
12	RIVERGREEN	465	138	2	13	108	5	266	3	0	2	57.6
13	RIVERVALLEY	375	75	3	8	88	10	184	0	0	0	49.1
14	RIVERBIRCH	400	69	1	17	70	9	166	0	0	1	41.8
15	RIVERBROOK	414	88	5	12	101	12	218	7	0	1	52.9
16	RIVERSIDE	454	136	2	13	101	6	258	0	0	0	56.8
17	RIVERSIDE N	432	101	1	9	89	8	208	0	0	1	48.4
18	MAPLEGLADE	398	119	4	13	92	10	238	2	0	1	60.1
19	MAPLEBEND	361	113	3	18	89	6	229	0	0	0	63.4
20	MAPLERIDGE	350	134	3	14	94	8	253	0	0	1	72.6
21	MAPLETON	460	155	4	21	106	7	293	0	0	0	63.7
22	WILLINGDON	436	145	2	7	103	9	266	4	0	0	61.0
23	WILDERNESS	448	147	4	15	80	5	251	0	0	0	56.0
24	WILLOWRIDGE	405	99	2	16	77	10	204	0	0	0	50.4
25	WILLOW PARK GREEN	430	115	1	9	115	5	245	1	0	0	57.0
26	WILLOWISP	369	111	1	9	93	6	220	0	0	2	60.2
27	WINTERBOURNE	390	114	2	21	84	5	226	0	0	1	58.2
28	WAPITI	375	105	1	11	96	10	223	0	0	0	59.5
29	WILDE	432	88	3	5	68	15	179	0	0	0	41.4
30	WARREN	337	89	1	12	67	3	172	0	0	0	51.0
31	WOODLAND	403	88	1	9	87	12	197	0	0	0	48.9
32	ARCHWOOD	457	100	4	5	88	7	204	0	0	1	44.9
33	ALBERNI	357	85	4	8	87	8	192	0	0	0	53.8
34	ACADEMY	436	96	2	18	114	11	241	0	0	2	55.7
35	ASSINIBOINE	380	104	1	15	103	5	228	0	0	2	60.5
36	ARMSTRONG	366	84	6	13	69	8	180	0	0	0	49.2
37	AVONLEA	351	57	1	12	70	9	149	0	1	1	43.0
38	ALDERWOOD	454	84	4	14	90	10	202	0	0	3	45.2
39	ABERDEEN	446	122	8	9	93	14	246	0	0	1	55.4
40	ASHWORTH	361	84	6	13	89	12	204	0	0	0	56.5
41	ASTORIA	428	101	1	15	88	7	212	3	0	2	50.0
42	WYLDEWOOD ESTATES	304	30	2	6	34	8	80	0	0	1	26.6
43	ALCOTT	328	66	1	7	83	9	166	0	0	1	50.9
44	ADAMS	485	96	9	18	80	20	223	1	1	0	46.2
45	BONAVENTURE ESTATES	328	25	0	3	32	5	65	0	0	1	20.1
46	BEACON HILL	320	76	2	13	36	8	135	0	0	0	42.2
47	THE CEDARS	348	49	0	9	45	9	112	0	0	1	32.5
48	AVONBURN	398	75	3	13	63	13	167	0	2	2	43.0
49	ACADIA	379	65	7	15	61	14	162	0	0	0	42.7
50	SIERRAS OF HERITAGE	406	99	3	12	52	2	168	0	0	1	41.6
51	FIELDING	317	34	4	5	40	3	86	0	0	0	27.1
52	FLAVELLE	367	86	1	13	75	11	186	0	0	0	50.7

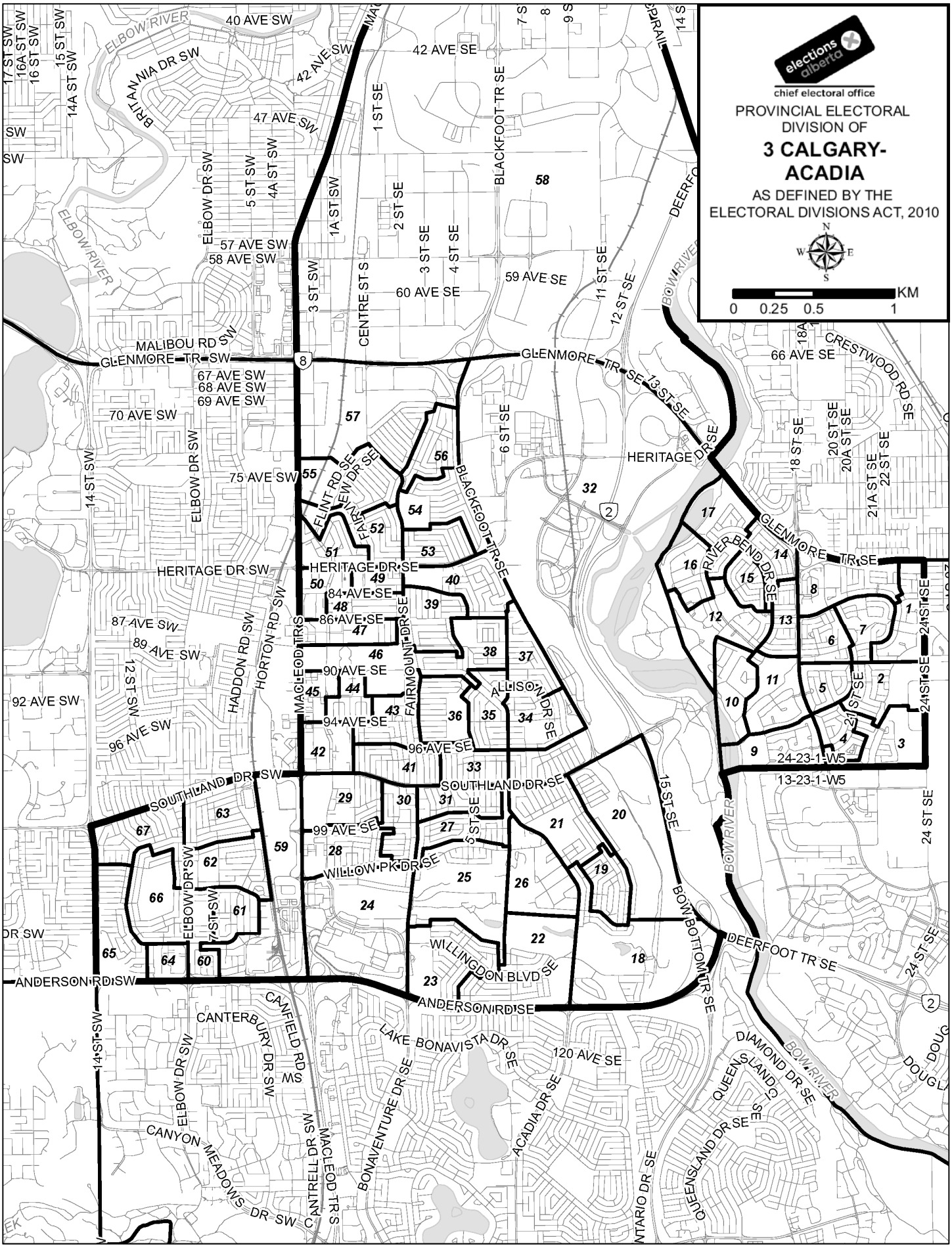
elections alberta
chief electoral office
PROVINCIAL ELECTORAL DIVISION OF
3 CALGARY-ACADIA
AS DEFINED BY THE ELECTORAL DIVISIONS ACT, 2010
N
W
E
S
KM
0 0.25 0.5 1
ELBOW RIVER
BOW RIVER
40 AVE SW
42 AVE SW
42 AVE SE
47 AVE SW
57 AVE SW
58 AVE SW
60 AVE SE
59 AVE SE
66 AVE SE
67 AVE SW
68 AVE SW
69 AVE SW
70 AVE SW
75 AVE SW
84 AVE SE
86 AVE SE
87 AVE SW
89 AVE SW
90 AVE SE
92 AVE SW
94 AVE SE
96 AVE SW
96 AVE SE
99 AVE SE
120 AVE SE
MALIBOU RD SW
GLENMORE TR SW
GLENMORE TR SE
HERITAGE DR SW
HERITAGE DR SE
SOUTHLAND DR SW
SOUTHLAND DR SE
WILLOW PK DR SE
ANDERSON RD SW
ANDERSON RD SE
DEERFOOT TR SE
WILLINGDON BLVD SE
BOWBOTTOM TR SE
BLACKFOOT TR SE
MACLEOD TR S
FAIRMOUNT DR SE
ALLISON DR SE
HADDON RD SW
HORTON RD SW
ELBOW DR SW
CANTERBURY DR SW
CANFIELD RD
LAKE BONAVISTA DR SE
BONAVENTURE DR SE
ACADIA DR SE
CANYON MEADOWS DR SW
CANTRELL DR SW
QUEENSLAND DR SE
DIAMOND DR SE
RIVER BEND DR SE
CRESTWOOD RD SE
24-23-1-W5
13-23-1-W5
24 ST SE
15 ST SE
13 ST SE
12 ST SE
11 ST SE
6 ST SE
5 ST SE
4 ST SE
3 ST SE
2 ST SE
1 ST SE
1A ST SW
3 ST SW
4A ST SW
5 ST SW
7 ST SW
12 ST SW
14 ST SW
14A ST SW
15 ST SW
16 ST SW
16A ST SW
17 ST SW
18 ST SE
20 ST SE
20A ST SE
21A ST SE
22 ST SE
24 ST SE
BRITANNIA DR SW
FLINT RD SE
FAIRVIEW DR SE
CENTRE ST S
DEERFO
RAIL
8
2

Electoral Division of Calgary-Acadia
General Election Statement of Official Results - April 23, 2012

POLL NUMBER	NAME OF POLL	NAMES ON LIST	JONATHAN DENIS PC	ANTONI GROCHOWSKI EPA	NICOLE HANKEL LIB	RICHARD JONES WAP	NICK LEPORA NDP	V	S	D	R	% VOTER TURNOUT
53	FULLERTON	366	84	4	9	95	8	200	1	0	1	54.9
54	FLEETWOOD	343	93	5	16	91	13	218	0	0	0	63.6
55	FOLEY	379	103	2	17	78	13	213	0	0	0	56.2
56	FARRELL	346	66	2	19	90	15	192	0	0	0	55.5
57	FRANKLIN	357	81	4	11	95	9	200	0	0	0	56.0
58	MANCHESTER	416	60	4	12	61	9	146	1	0	1	35.3
59	SOUTHWOOD SE	340	37	4	6	55	10	112	0	0	2	33.5
60	SABRINA	414	64	0	6	60	13	143	0	0	2	35.0
61	SHAMROCK	407	58	4	10	73	16	161	0	0	0	39.6
62	SYLVESTER	459	103	5	28	85	8	229	0	0	2	50.3
63	SEYMOUR	387	74	6	17	82	13	192	0	0	0	49.6
64	SOUTHWOOD SW	413	63	0	17	49	12	141	0	0	0	34.1
65	SOUTHDALE	432	111	5	13	109	12	250	0	0	2	58.3
66	SACKVILLE	424	119	3	17	112	9	260	1	0	1	61.6
67	SYDNEY	423	115	4	11	114	9	253	2	2	2	60.8
68	ADVANCE-RO OFFICE (POLLS 1-33)		328	1	31	348	21	729	0	0	3	
69	ADVANCE-RO OFFICE (POLLS 34-67)		266	11	32	277	32	618	0	0	4	
70	MOBILE-SOUTHWOOD CARE CENTRE		22	1	4	9	2	38	0	0	2	
71	SPECIAL BALLOT		105	0	8	110	7	230	0	0	48	
	TOTAL	**26,675**	**6,863**	**202**	**940**	**6,308**	**677**	**14,990**	**32**	**7**	**110**	**56.6**

V=Valid Ballots **S=Spoiled Ballots** **D=Declined Ballots** **R=Rejected Ballots**

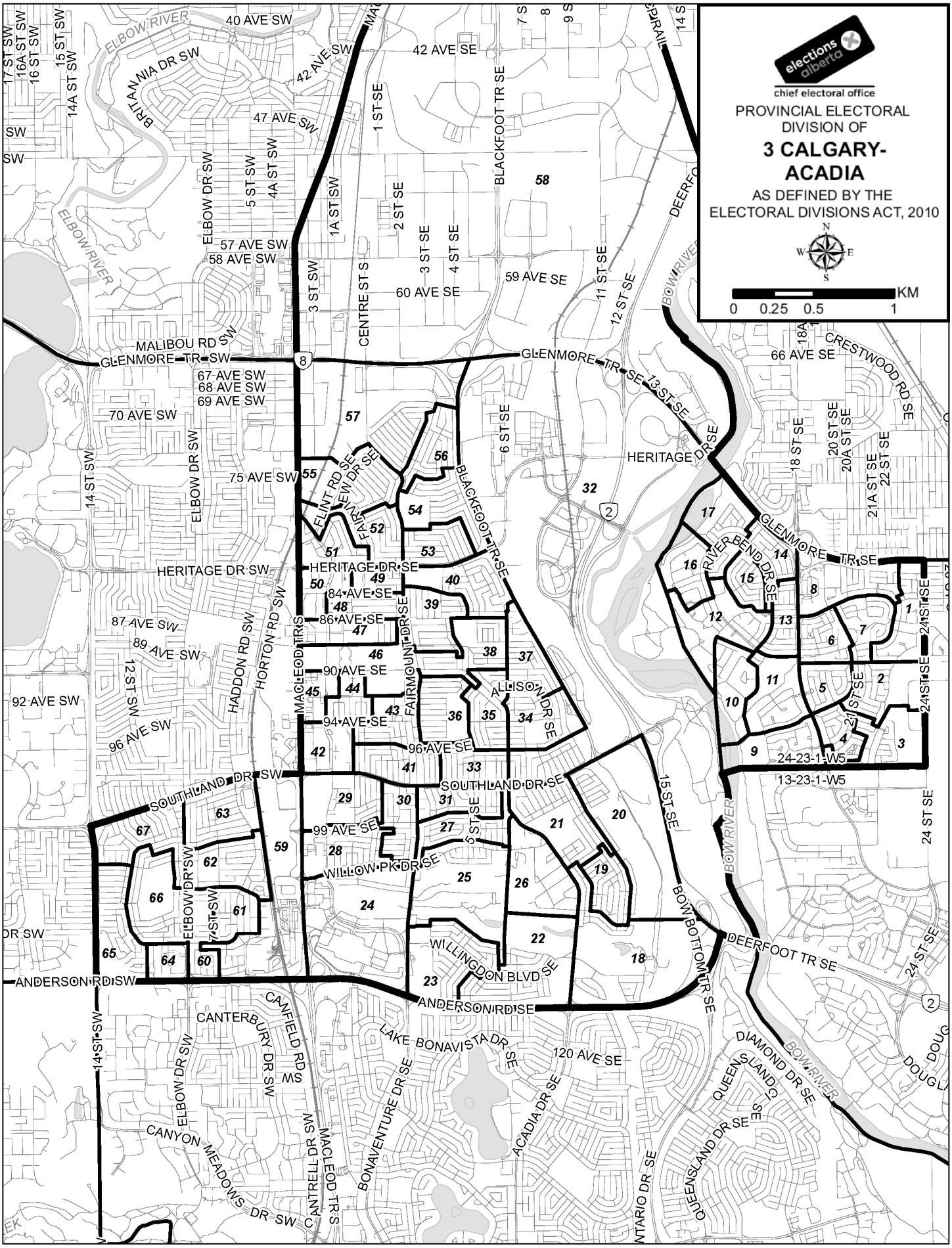
elections alberta
chief electoral office
PROVINCIAL ELECTORAL DIVISION OF
3 CALGARY-ACADIA
AS DEFINED BY THE ELECTORAL DIVISIONS ACT, 2010
N
W
E
S
KM
0 0.25 0.5 1
ELBOW RIVER
BOW RIVER
40 AVE SW
42 AVE SW
42 AVE SE
47 AVE SW
57 AVE SW
58 AVE SW
60 AVE SE
59 AVE SE
66 AVE SE
67 AVE SW
68 AVE SW
69 AVE SW
70 AVE SW
75 AVE SW
84 AVE SE
86 AVE SE
87 AVE SW
89 AVE SW
90 AVE SE
92 AVE SW
94 AVE SE
96 AVE SW
96 AVE SE
99 AVE SE
120 AVE SE
MALIBOU RD SW
GLENMORE TR SW
GLENMORE TR SE
HERITAGE DR SW
HERITAGE DR SE
SOUTHLAND DR SW
SOUTHLAND DR SE
WILLOW PK DR SE
ANDERSON RD SW
ANDERSON RD SE
DEERFOOT TR SE
WILLINGDON BLVD SE
BLACKFOOT TR SE
MACLEOD TR S
FAIRMOUNT DR SE
ALLISON DR SE
BOWBOTTOM TR SE
RIVER BEND DR SE
CRESTWOOD RD SE
HADDON RD SW
HORTON RD SW
ELBOW DR SW
CANTERBURY DR SW
CANFIELD RD
LAKE BONAVISTA DR SE
BONAVENTURE DR SE
ACADIA DR SE
CANYON MEADOWS DR SW
ANTRELL DR SW
MACLEOD TR S
DIAMOND DR SE
QUEENSLAND DR SE
24-23-1-W5
13-23-1-W5

Electoral Division of Calgary-Bow
General Election Statement of Official Results - April 23, 2012

POLL NUMBER	NAME OF POLL	NAMES ON LIST	ALANA S DELONG PC	TIM DYCK WAP	JASON NISHIYAMA NDP	ELLEN PHILLIPS AP	STEPHANIE SHEWCHUK LIB	V	S	D	R	% VOTER TURNOUT
1	OLYMPIC VILLAGE	507	104	65	12	5	13	199	0	0	0	39.3
2	PROMINENCE HEIGHTS	438	84	80	17	5	23	209	0	0	0	47.7
3	PATINA	477	113	82	4	5	13	217	0	0	1	45.7
4	PATTERSON	430	86	87	3	3	8	187	1	0	0	43.5
5	PROMINENCE HILL	444	71	42	16	0	11	140	1	0	0	31.5
6	COACHWAY	321	63	46	7	4	26	146	1	0	2	46.1
7	COACH GROVE	398	71	65	8	1	13	158	0	0	2	40.2
8	COACH RIDGE	413	96	54	8	2	21	181	0	0	1	44.1
9	COACH BLUFF	403	93	49	7	5	23	177	0	0	0	43.9
10	COACH HILL	462	84	53	9	9	18	173	1	0	0	37.4
11	PATTERSON NORTH	470	75	63	8	7	21	174	0	0	1	37.2
12	PATTERSON HILL	413	98	71	5	2	10	186	0	0	0	45.0
13	SUNNYSIDE	331	95	66	4	5	25	195	0	2	2	60.1
14	BOW SOUTH	486	58	69	9	4	16	156	0	0	4	32.9
15	BOW EAST	379	86	53	14	2	46	201	1	0	3	53.8
16	BOW WOOD	415	71	58	9	3	15	156	0	0	2	38.1
17	BOWNESS SOUTH	417	57	93	11	5	26	192	0	0	1	46.3
18	BOWNESS NORTH	343	63	67	15	3	27	175	1	0	0	51.0
19	BOW CRESCENT	446	114	87	11	3	19	234	4	0	1	52.7
20	RIVER VIEW	337	91	82	15	3	16	207	1	0	0	61.4
21	PARK VIEW	419	58	63	17	6	15	159	1	0	0	37.9
22	BOWNESS CENTRE	423	41	46	17	5	15	124	0	0	1	29.6
23	BEAUPRE	488	87	80	15	6	33	221	0	0	1	45.5
24	BOWCROFT	438	75	74	15	5	24	193	0	0	1	44.3
25	COULEE BLUFF	247	53	39	3	1	6	102	0	0	0	41.3
26	WESTON	369	79	54	7	3	15	158	0	0	2	43.4
27	WEST SPRINGS	600	130	90	13	6	22	261	0	0	1	43.7
28	WEST RANCH	473	107	58	4	2	13	184	0	0	0	38.9
29	WEST POINT	313	90	45	5	3	9	152	1	0	0	48.6
30	WEST GROVE	349	83	73	1	3	17	177	2	0	2	51.3
31	WENTWORTH	407	101	45	3	1	15	165	0	0	0	40.5
32	WENTWORTH PARK	462	128	79	1	2	18	228	0	0	0	49.4
33	WEST PARK	321	77	53	1	2	10	143	0	0	0	44.5
34	COUGAR TOWN	712	145	113	13	5	26	302	0	0	0	42.4
35	COUGARTOWN CENTRE	382	75	45	7	3	16	146	0	0	1	38.5
36	COUGAR RIDGE EAST	537	126	74	1	7	15	223	1	0	0	41.5
37	GREENBRIAR	365	86	103	13	4	6	212	0	0	0	58.1
38	BOWCLIFFE	422	86	75	14	5	22	202	1	0	0	47.9

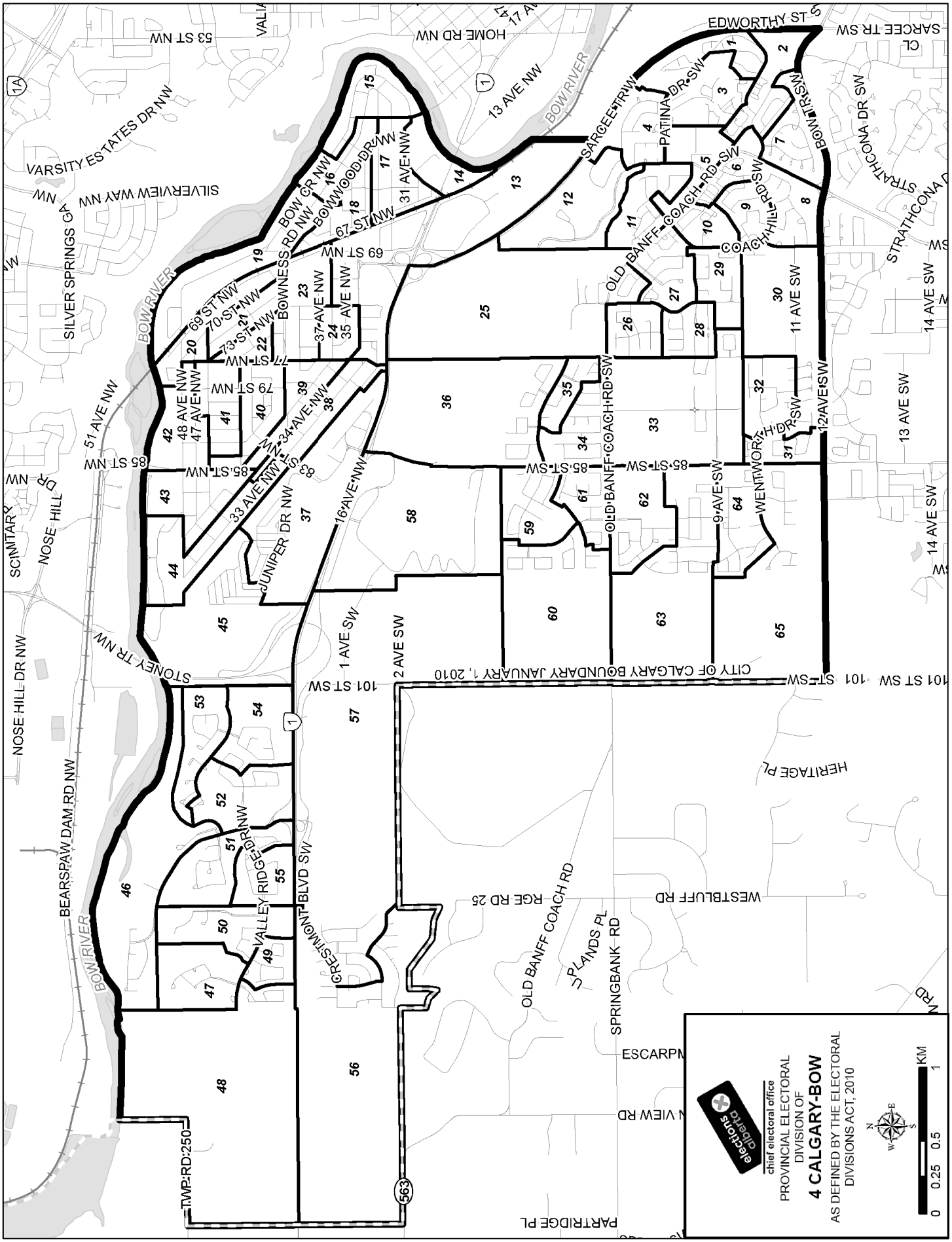

chief electoral office
PROVINCIAL ELECTORAL DIVISION OF
4 CALGARY-BOW
AS DEFINED BY THE ELECTORAL DIVISIONS ACT, 2010
0 0.25 0.5 1 KM
BOW RIVER
CITY OF CALGARY BOUNDARY JANUARY 1, 2010
EDWORTHY ST SW
SARCEE TR SW
SARCEE TR NW
PATINA DR SW
BOW TR SW
STRATHCONA DR SW
STRATHCONA DR
OLD BANFF COACH RD SW
COACH HILL RD SW
WENTWORTH DR SW
12 AVE SW
11 AVE SW
14 AVE SW
13 AVE SW
9 AVE SW
85 ST SW
85 ST NW
83 ST NW
16 AVE NW
33 AVE NW
34 AVE NW
37 AVE NW
35 AVE NW
31 AVE NW
67 ST NW
69 ST NW
70 ST NW
73 ST NW
77 ST NW
79 ST NW
48 AVE NW
47 AVE NW
BOWNESS RD NW
BOW CR NW
BOWWOOD DR NW
JUNIPER DR NW
STONEY TR NW
1 AVE SW
2 AVE SW
101 ST SW
VALLEY RIDGE DR NW
CRESTMONT BLVD SW
HERITAGE PL
WESTBLUFF RD
RGE RD 25
OLD BANFF COACH RD
SPRINGBANK RD
PLANDS PL
ESCARPM
N VIEW RD
PARTRIDGE PL
TWP RD 250
BEARSPAW DAM RD NW
NOSE HILL DR NW
NOSE HILL DR
SCIMITAR
51 AVE NW
SILVER SPRINGS GA NW
SILVERVIEW WAY NW
VARSITY ESTATES DR NW
53 ST NW
HOME RD NW
13 AVE NW

Electoral Division of Calgary-Bow
General Election Statement of Official Results - April 23, 2012

POLL NUMBER	NAME OF POLL	NAMES ON LIST	ALANA S DELONG PC	TIM DYCK WAP	JASON NISHIYAMA NDP	ELLEN PHILLIPS AP	STEPHANIE SHEWCHUK LIB	V	S	D	R	% VOTER TURNOUT
39	BOW LAKE	391	65	58	11	4	19	157	1	0	0	40.2
40	BOW GLEN PARK	388	57	59	9	2	14	141	1	0	3	37.1
41	BOW GLEN	366	63	58	8	3	22	154	0	0	0	42.1
42	BOW VIEW WEST	344	55	61	12	4	15	147	0	0	1	43.0
43	BELVEDERE	436	76	88	9	4	21	198	0	0	0	45.4
44	BOWNESS PARK	369	85	76	14	1	12	188	0	0	3	51.8
45	GREENWOOD	325	72	99	9	0	13	193	0	0	1	59.7
46	VALLEY WOOD	339	109	63	6	0	11	189	0	0	0	55.8
47	VALLEY CREST	264	68	47	4	1	14	134	1	0	0	50.8
48	VALLEY POINT	237	57	42	4	3	17	123	0	0	0	51.9
49	VALLEY HEIGHTS	295	90	45	2	1	6	144	1	0	1	49.2
50	VALLEY CREEK	288	83	55	0	0	5	143	0	0	0	49.7
51	VALLEY GARDENS	416	123	89	5	3	12	232	1	0	1	56.0
52	VALLEY MEADOW	305	89	72	5	1	9	176	0	0	0	57.7
53	VALLEY GLEN	440	127	13	4	9	97	250	0	0	0	56.8
54	VALLEY BROOK	421	90	115	3	1	13	222	0	0	0	52.7
55	VALLEY PONDS	451	90	74	5	2	6	177	0	0	0	39.2
56	CRESTMONT RIDGE	492	94	72	5	6	22	199	1	0	0	40.4
57	CRESTMONT	492	99	90	3	1	13	206	0	0	1	42.1
58	COUGAR BLUFF	38	22	6	1	0	0	29	0	0	0	76.3
59	COUGAR RIDGE WEST	533	122	74	7	3	17	223	0	0	0	41.8
60	COUGAR STONE	644	142	97	13	2	27	281	0	0	2	43.9
61	COUGAR PARK	509	112	65	6	4	17	204	1	0	2	40.5
62	WENTWORTH GARDEN	343	83	71	3	3	15	175	0	0	0	51.0
63	WEXFORD	366	116	58	6	2	14	196	0	0	0	53.6
64	WENTWORTH CENTRE	445	124	79	2	5	21	231	0	0	0	51.9
65	WENTWORTH MEWS	407	103	76	4	5	12	200	0	0	0	49.1
66	ADVANCE-RO OFFICE		663	597	29	10	112	1,411	3	0	6	
67	ADVANCE-BOWNESS COMMUNITY CENTRE AND ARENA		435	486	50	7	75	1,053	2	1	12	
68	MOBILE-BOW BRIDGE MANOR/BOW CREST CARE CENTRE		38	15	3	3	7	66	0	0	0	
69	MOBILE-BOW CTR PLACE/THE LODGE AT VALLEY RIDGE		61	49	7	2	6	125	3	0	0	
70	SPECIAL BALLOT		81	127	7	0	18	233	0	0	7	
	TOTAL	**26,401**	**6,994**	**5,617**	**598**	**237**	**1,369**	**14,815**	**32**	**3**	**69**	**56.4**

V=Valid Ballots **S=Spoiled Ballots** **D=Declined Ballots** **R=Rejected Ballots**

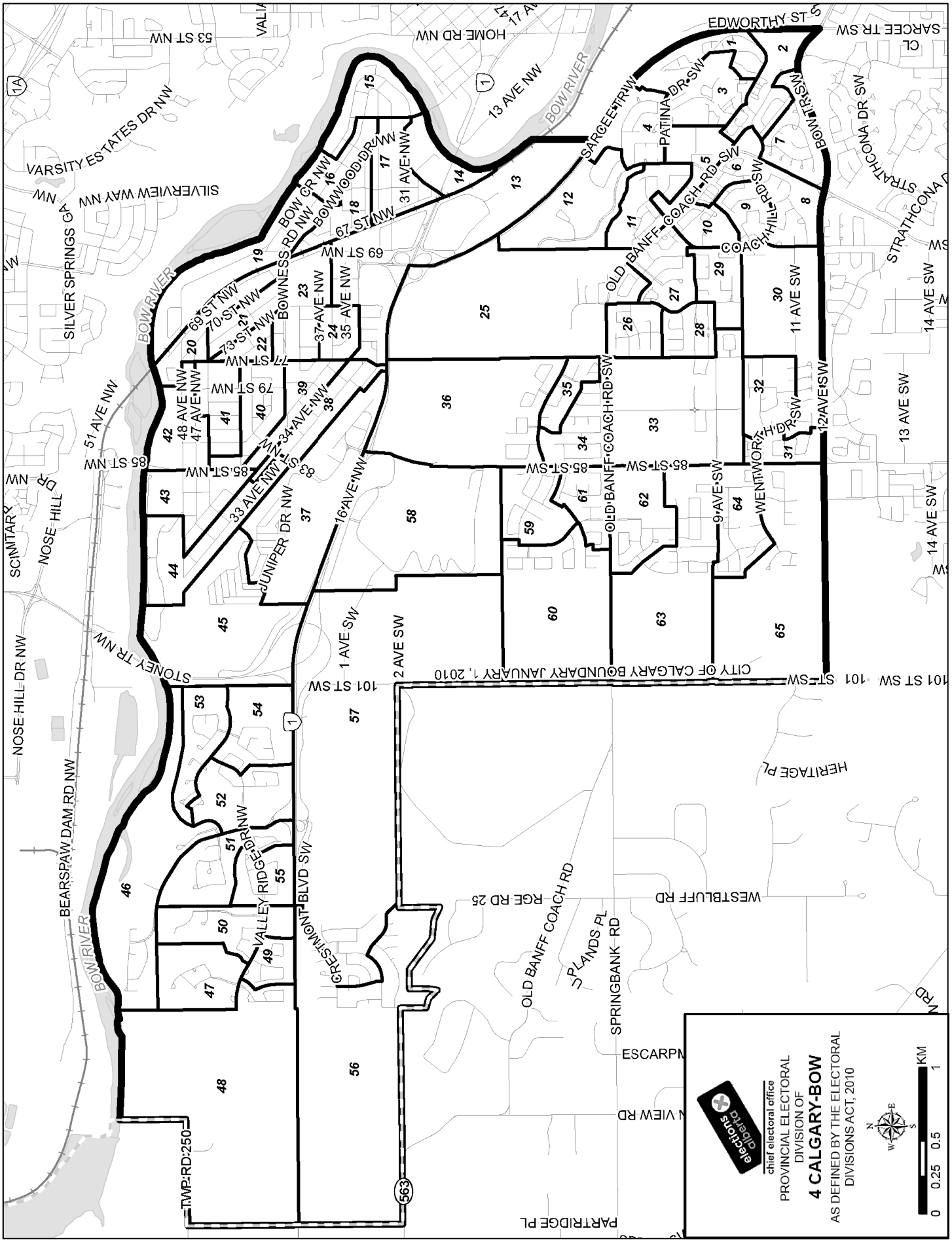

chief electoral office
PROVINCIAL ELECTORAL DIVISION OF
4 CALGARY-BOW
AS DEFINED BY THE ELECTORAL DIVISIONS ACT, 2010
0 0.25 0.5 1 KM
BOW RIVER
CITY OF CALGARY BOUNDARY JANUARY 1, 2010
EDWORTHY ST SW
SARCEE TR SW
SARCEE TR NW
PATINA DR SW
BOW TR SW
STRATHCONA DR SW
OLD BANFF COACH RD SW
COACH HILL RD SW
WENTWORTH DR SW
12 AVE SW
11 AVE SW
14 AVE SW
13 AVE SW
9 AVE SW
85 ST SW
16 AVE NW
1 AVE SW
2 AVE SW
101 ST SW
HERITAGE PL
WESTBLUFF RD
RGE RD 25
OLD BANFF COACH RD
SPRINGBANK RD
PLANDS PL
ESCARPM
N VIEW RD
PARTRIDGE PL
TWP RD 250
CRESTMONT BLVD SW
VALLEY RIDGE DR NW
BEARSPAW DAM RD NW
NOSE HILL DR NW
STONEY TR NW
JUNIPER DR NW
33 AVE NW
34 AVE NW
85 ST NW
51 AVE NW
48 AVE NW
47 AVE NW
79 ST NW
77 ST NW
73 ST NW
70 ST NW
69 ST NW
BOWNESS RD NW
BOW CR NW
BOWWOOD DR NW
67 ST NW
31 AVE NW
35 AVE NW
37 AVE NW
69 ST NW
13 AVE NW
HOME RD NW
53 ST NW
VARSITY ESTATES DR NW
SILVERVIEW WAY NW
SILVER SPRINGS GA NW
NOSE HILL DR NW
SCIMITAR

Electoral Division of Calgary-Buffalo
General Election Statement of Official Results - April 23, 2012

POLL NUMBER	NAME OF POLL	NAMES ON LIST	MIKE BLANCHARD WAP	REBECCA ERAS NDP	KENT HEHR LIB	JAMIE LALL PC	CORY MACK WILSON AP	V	S	D	R	% VOTER TURNOUT
1	BAGOT NORTH	418	30	7	44	43	4	128	0	0	0	30.6
2	CAMERON NORTH	345	28	11	57	45	0	141	1	0	2	41.4
3	DEVENISH SOUTH	231	20	5	45	37	3	110	0	0	0	47.6
4	MOUNT ROYAL VILLAGE SOUTH	400	30	11	74	51	9	175	0	0	0	43.8
5	WESTERN CANADA HIGH	334	19	8	62	36	3	128	0	0	0	38.3
6	SALIX	290	14	7	59	34	5	119	0	0	1	41.4
7	CLIFF BUNGALOW	420	28	8	88	45	9	178	0	0	0	42.4
8	MISSION MEDICAL	368	29	13	82	36	6	166	0	0	1	45.4
9	MISSION WEST	455	41	6	59	81	2	189	1	0	0	41.5
10	MISSION SOUTH	431	35	3	61	59	2	160	4	0	0	37.1
11	MISSION EAST	527	43	6	56	48	3	156	1	0	1	29.8
12	MISSION NORTH	391	25	6	66	50	3	150	0	0	2	38.9
13	HOLY CROSS	537	29	7	62	58	4	160	0	0	1	30.0
14	LE BEAU	470	28	10	85	78	5	206	0	1	0	44.0
15	STRATFORD TOWERS	318	23	11	55	43	3	135	0	0	0	42.5
16	VICTORIA PARK	373	44	3	38	53	0	138	3	0	1	37.3
17	KEYNOTE	311	33	1	26	52	3	115	0	0	0	37.0
18	ALEX WALKER TOWER	384	18	7	36	30	1	92	0	0	1	24.2
19	IMMANUEL CHURCH	212	17	4	24	23	1	69	1	0	0	32.5
20	RANDAL HOUSE	494	20	8	36	20	2	86	0	0	0	17.4
21	THE CONSERVATORY	386	26	15	66	48	7	162	0	1	1	42.5
22	EVERGREEN	416	36	10	64	45	2	157	0	0	0	37.7
23	MELROSE	360	22	7	49	29	2	109	0	0	0	30.3
24	MOUNT ROYAL VILLAGE	572	51	2	66	72	2	193	0	0	0	33.7
25	DEVENISH	463	26	6	56	26	6	120	0	0	3	26.6
26	GOOD EARTH	346	26	6	66	29	2	129	0	0	0	37.3
27	DORSETT SQUARE	509	49	10	63	32	4	158	2	1	2	31.6
28	WILSHIRE ESTATES	247	22	1	67	35	2	127	1	0	1	51.8
29	ST. STEPHEN'S	368	26	17	67	36	4	150	3	0	0	40.8
30	COZART	429	53	12	101	66	1	233	0	0	2	54.8
31	LOUGHEED HOUSE	374	30	10	71	40	4	155	2	0	2	42.0
32	SHELDON CHUMIR	289	29	6	62	34	3	134	1	0	0	46.4
33	CENTRAL MEMORIAL PARK	336	10	12	50	20	3	95	1	0	4	29.5
34	UNION SQUARE	379	29	3	57	51	1	141	0	0	2	37.7
35	COLOURS	662	44	11	76	105	4	240	0	0	0	36.3
36	WAREHOUSE DISTRICT	262	31	2	16	29	2	80	0	0	1	30.9
37	BROMLEY SQUARE	395	8	1	10	9	0	28	1	0	0	7.1

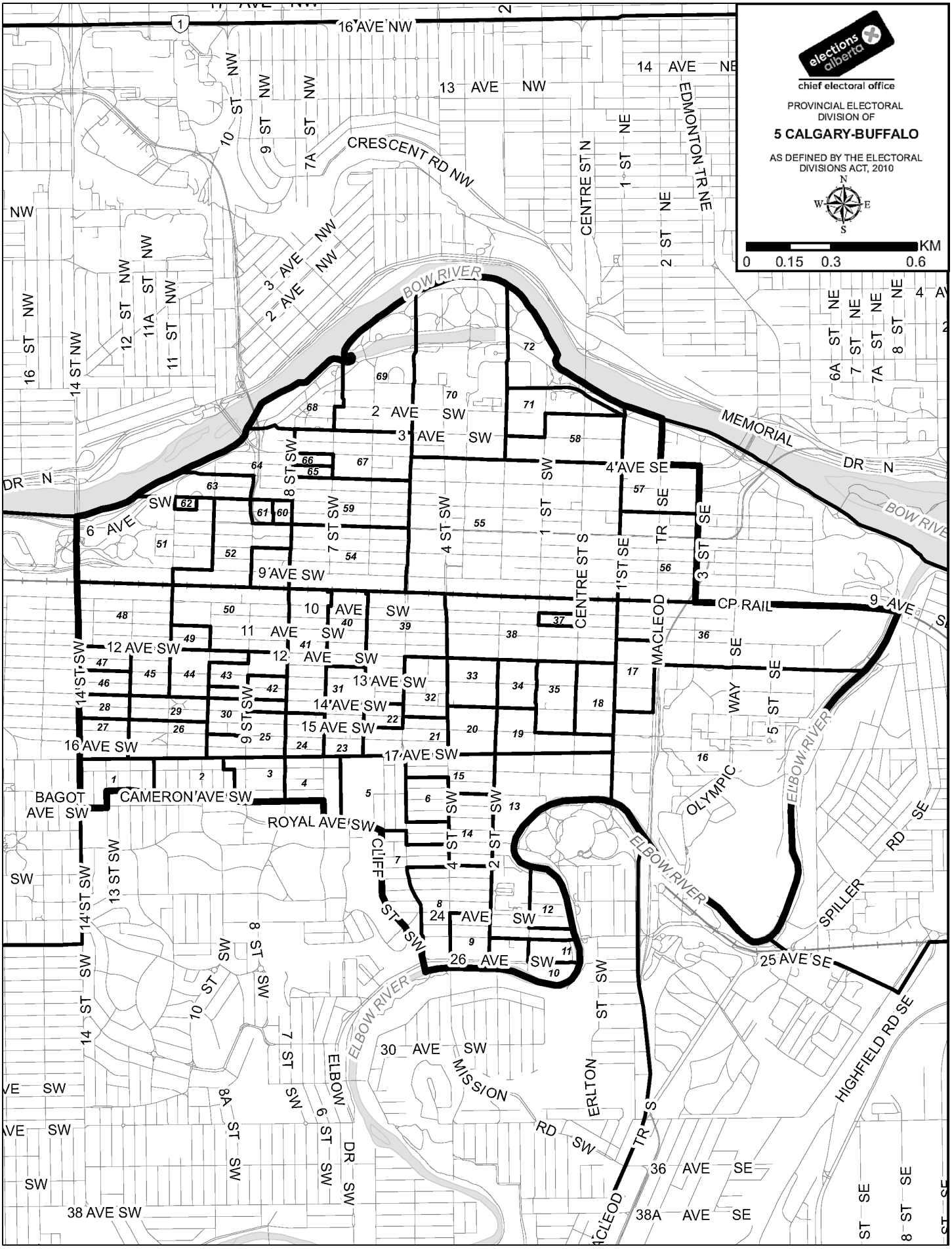
elections alberta
chief electoral office
PROVINCIAL ELECTORAL DIVISION OF
5 CALGARY-BUFFALO
AS DEFINED BY THE ELECTORAL DIVISIONS ACT, 2010
N
W
E
S
KM
0 0.15 0.3 0.6
16 AVE NW
13 AVE NW
14 AVE NE
CRESCENT RD NW
EDMONTON TR NE
CENTRE ST N
BOW RIVER
MEMORIAL DR N
2 AVE SW
3 AVE SW
4 AVE SE
6 AVE
9 AVE SW
10 AVE SW
11 AVE SW
12 AVE SW
13 AVE SW
14 AVE SW
15 AVE SW
16 AVE SW
17 AVE SW
CENTRE ST S
MACLEOD TR S
CP RAIL
9 AVE SE
BAGOT AVE SW
CAMERON AVE SW
ROYAL AVE SW
CLIFF ST SW
24 AVE SW
26 AVE SW
OLYMPIC WAY SE
ELBOW RIVER
SPILLER RD SE
25 AVE SE
HIGHFIELD RD SE
30 AVE SW
MISSION RD SW
ERLTON TR S
36 AVE SE
38A AVE SE
38 AVE SW

Electoral Division of Calgary-Buffalo
General Election Statement of Official Results - April 23, 2012

POLL NUMBER	NAME OF POLL	NAMES ON LIST	MIKE BLANCHARD WAP	REBECCA ERAS NDP	KENT HEHR LIB	JAMIE LALL PC	CORY MACK WILSON AP	V	S	D	R	% VOTER TURNOUT
38	TRANSALTA	242	7	2	29	28	2	68	0	0	0	28.1
39	HULL ESTATES	488	47	13	64	57	4	185	1	0	0	37.9
40	STONEHAVEN/DANISH CANADIAN	316	22	6	69	54	8	159	0	0	0	50.3
41	MOUNTAIN EQUIPMENT CO-OP	291	25	6	42	27	1	101	0	0	0	34.7
42	DORCHESTER SQUARE	389	24	6	63	46	2	141	0	0	1	36.5
43	THE CAVALIER	266	14	10	62	38	5	129	1	0	1	48.9
44	CONNAUGHT COMMUNITY SCHOOL	553	27	12	84	47	2	172	1	0	0	31.1
45	CITY JARDIN	528	25	10	94	62	6	197	1	0	2	37.7
46	CHELSEA ESTATES	564	29	5	45	20	5	104	0	0	1	18.6
47	HUNTSMAN	419	21	2	60	33	5	121	0	0	1	29.1
48	GROSVENOR HOUSE	244	8	4	31	19	1	63	0	0	0	25.8
49	STELLA/NOVA/LUNA	325	21	2	55	34	1	113	2	0	0	34.8
50	CONNAUGHT WEST	413	31	8	56	50	0	145	0	0	0	35.1
51	MILLENIUM PARK/MEWATA	516	36	4	87	66	3	196	0	0	0	38.0
52	DOWNTOWN WEST END	396	24	7	74	41	1	147	0	0	0	37.1
53	CONTINENTAL TOWERS	293	24	6	57	21	1	109	1	0	1	37.5
54	ELVEDEN HOUSE	220	5	3	13	9	2	32	0	0	0	14.5
55	CALGARY CORE	173	15	3	14	19	0	51	0	0	0	29.5
56	OLYMPIC PLAZA	478	21	6	27	22	0	76	3	0	1	16.1
57	HARRY HAYS	296	14	5	17	20	0	56	1	0	1	19.3
58	CHINATOWN	443	15	3	32	86	2	138	0	0	9	33.2
59	CALGARY COURTS CENTRE	257	15	2	31	20	1	69	1	0	1	27.2
60	PLACE CONCORDE EAST	199	13	4	29	14	0	60	0	0	0	30.2
61	PLACE CONCORDE WEST	332	18	2	54	13	6	93	0	0	1	28.3
62	DISCOVERY POINTE	251	21	1	48	28	1	99	1	0	0	39.4
63	MARQUIS	470	51	4	98	40	1	194	1	0	0	41.3
64	FIVE WEST	285	25	4	48	35	1	113	1	0	0	39.6
65	SUNDANCE	225	17	2	45	15	1	80	1	0	1	36.0
66	EMERSON CENTRE	188	9	8	22	9	2	50	0	0	1	27.1
67	SONOMA PLACE	238	19	4	22	28	3	76	1	0	0	31.9
68	TRINITY LUTHERAN	357	54	3	38	51	0	146	1	1	0	41.2
69	PRINCETON	431	41	6	56	49	1	153	0	0	0	35.5
70	EAU CLAIRE	297	44	2	23	45	4	118	1	1	0	40.1
71	CHINESE CULTURAL CENTRE	243	14	1	13	43	1	72	2	0	4	31.3
72	WATERFRONT	92	19	2	11	25	0	57	0	0	0	62.0
73	ADVANCE-RO OFFICE (POLLS 37-72)		184	13	253	199	3	652	1	0	6	
74	ADVANCE-RO OFFICE (POLLS 1-36)		231	51	405	300	28	1,015	1	0	8	

Electoral Division of Calgary-Buffalo
General Election Statement of Official Results - April 23, 2012

POLL NUMBER	NAME OF POLL	NAMES ON LIST	MIKE BLANCHARD WAP	REBECCA ERAS NDP	KENT HEHR LIB	JAMIE LALL PC	CORY MACK WILSON AP	V	S	D	R	% VOTER TURNOUT
75	MOBILE-EAU CLAIRE RETIREMENT HOME/FOUNTAINS OF MISSION		21	9	32	51	0	113	0	5	3	
76	MOBILE-ALEX WALKER TOWER/MOUNT ROYAL CARE CENTRE		19	4	52	22	4	101	0	1	2	
77	MOBILE-EDWARDS PLACE/CARTER PLACE		24	10	25	37	3	99	0	0	8	
78	SPECIAL BALLOT		49	11	238	55	2	355	0	0	84	
	TOTAL	**26,220**	**2,415**	**539**	**4,740**	**3,506**	**230**	**11,430**	**45**	**11**	**165**	**44.3**

V=Valid Ballots **S=Spoiled Ballots** **D=Declined Ballots** **R=Rejected Ballots**

Electoral Division of Calgary-Cross
General Election Statement of Official Results - April 23, 2012

POLL NUMBER	NAME OF POLL	NAMES ON LIST	REINALDO CONTRERAS NDP	YVONNE FRITZ PC	HAPPY MANN WAP	NARITA SHERMAN LIB	SUSAN STRATTON EPA	V	S	D	R	% VOTER TURNOUT
1	VISTA WEST	474	23	106	113	21	13	276	0	0	3	58.9
2	VISTA SOUTH	215	2	15	30	6	4	57	1	0	0	26.5
3	VISTA CENTRAL	307	14	27	44	4	4	93	0	0	0	30.3
4	VISTA NORTH	327	11	67	55	5	2	140	1	0	1	43.1
5/72	RUNDLE WEST/HORIZON	148	5	22	15	11	0	53	0	0	0	35.8
6	RUNDLE SOUTH WEST	258	4	50	30	17	1	102	0	0	1	39.9
7	RUNDLERIDGE SOUTH	215	2	43	10	4	1	60	0	0	2	28.8
8	RUNDLE SOUTH CENTRAL	344	5	75	45	17	1	143	0	0	2	42.2
9	RUNDLE SOUTH	353	10	72	51	5	2	140	0	0	3	40.5
10	RUNDLE SOUTH EAST	414	10	70	57	16	3	156	0	0	1	37.9
11	PINERIDGE WEST	431	8	91	47	15	2	163	0	0	1	38.1
12	PINERIDGE SOUTH WEST	438	12	96	71	16	4	199	0	0	0	45.4
13	PINERIDGE SOUTH EAST	455	13	100	95	18	6	232	0	0	0	51.0
14	PINERIDGE EAST	523	7	87	87	10	2	193	1	0	0	36.9
15	PINERIDGE EAST CENTRAL	377	6	55	24	11	2	98	0	0	1	26.3
16	PINERIDGE CENTRAL	311	8	54	36	16	3	117	0	0	0	37.6
17	PINEHILL CENTRAL	379	3	26	43	6	1	79	0	0	1	21.1
18	PINEMILL CENTRAL	414	8	59	54	15	2	138	2	0	0	33.3
19	PINERIDGE WEST CENTRAL	427	17	40	42	11	2	112	0	0	0	26.2
20	RUNDLE EAST BORDER	414	8	84	55	15	6	168	3	0	1	40.8
21	RUNDLE CENTRAL EAST	416	5	63	62	18	3	151	0	0	0	36.3
22	RUNDLE CENTRAL WEST	293	3	84	28	9	0	124	0	0	0	42.3
23	RUNDLEMERE	357	7	56	51	10	2	126	0	0	1	35.6
24	RUNDLE COURTS	398	5	52	33	13	3	106	0	0	1	26.9
25	RUNDLELAWN	343	4	43	29	13	2	91	0	0	1	26.8
26	RUNDLE NORTH WEST CENTRAL	251	6	37	21	14	2	80	1	0	0	31.9
27	RUNDLE NORTH EAST CENTRAL	469	17	96	77	28	7	225	2	0	0	48.0
28	PINEMILL NORTH CENTRAL	380	7	57	50	16	5	135	1	0	0	35.5
29	PINECLIFF CENTRAL	374	8	55	48	16	5	132	0	0	0	35.3
30	PINECLIFF EAST	416	9	55	52	11	4	131	0	0	0	31.5
31	PINECLIFF NORTH	411	8	61	49	18	2	138	1	0	0	33.6
32	PINEWIND	517	13	94	63	22	0	192	2	0	0	37.1
33	PINERIDGE NORTH WEST	322	7	46	33	10	5	101	0	0	0	31.4
34	RUNDLEVIEW	422	9	87	67	11	3	177	0	0	3	42.7
35	RUNDLE NORTH EAST	479	2	108	52	23	3	188	3	0	0	39.2
36	RUNDLESON EAST	460	12	100	56	20	3	191	1	0	0	41.5
37	RUNDLESON WEST	382	12	64	32	13	1	122	0	0	1	32.2
38	WHITEHORN SOUTH WEST	385	10	65	25	9	3	112	0	0	2	29.6
39	WHITEHORN SOUTH CENTRAL	358	7	41	56	19	3	126	1	0	3	36.0
40	WHITEVIEW CENTRAL	421	9	57	49	16	2	133	0	0	0	31.6
41	WHITESTONE EAST	469	4	77	63	8	2	154	0	0	0	32.8
42	TEMPLE SOUTH	434	6	63	70	17	3	159	2	0	0	36.6
43	TEMPLE SIDE CENTRAL	434	3	80	86	10	5	184	3	0	0	42.4
44	TEMPLE SOUTH CENTRAL	471	8	81	72	9	4	174	0	2	2	37.8
45	TEMPLE SOUTH EAST	478	21	108	67	25	6	227	0	0	0	47.5
46	TEMPLE EAST	458	7	82	65	25	4	183	1	1	0	40.2
47	TEMPLE CENTRAL EAST	328	10	49	38	18	4	119	0	0	0	36.3
48	TEMPLE CENTRAL	354	3	73	50	22	4	152	3	0	0	42.9
49	TEMPLE CENTRAL WEST	375	8	85	59	21	4	177	2	0	3	48.0
50	WHITEHORN EAST	353	12	68	28	21	0	129	1	0	0	36.5
51	WHITEHORN CENTRAL	427	2	80	68	16	5	171	0	0	0	40.0
52	WHITEHORN CENTRAL WEST	402	2	61	40	33	6	142	0	0	2	35.8

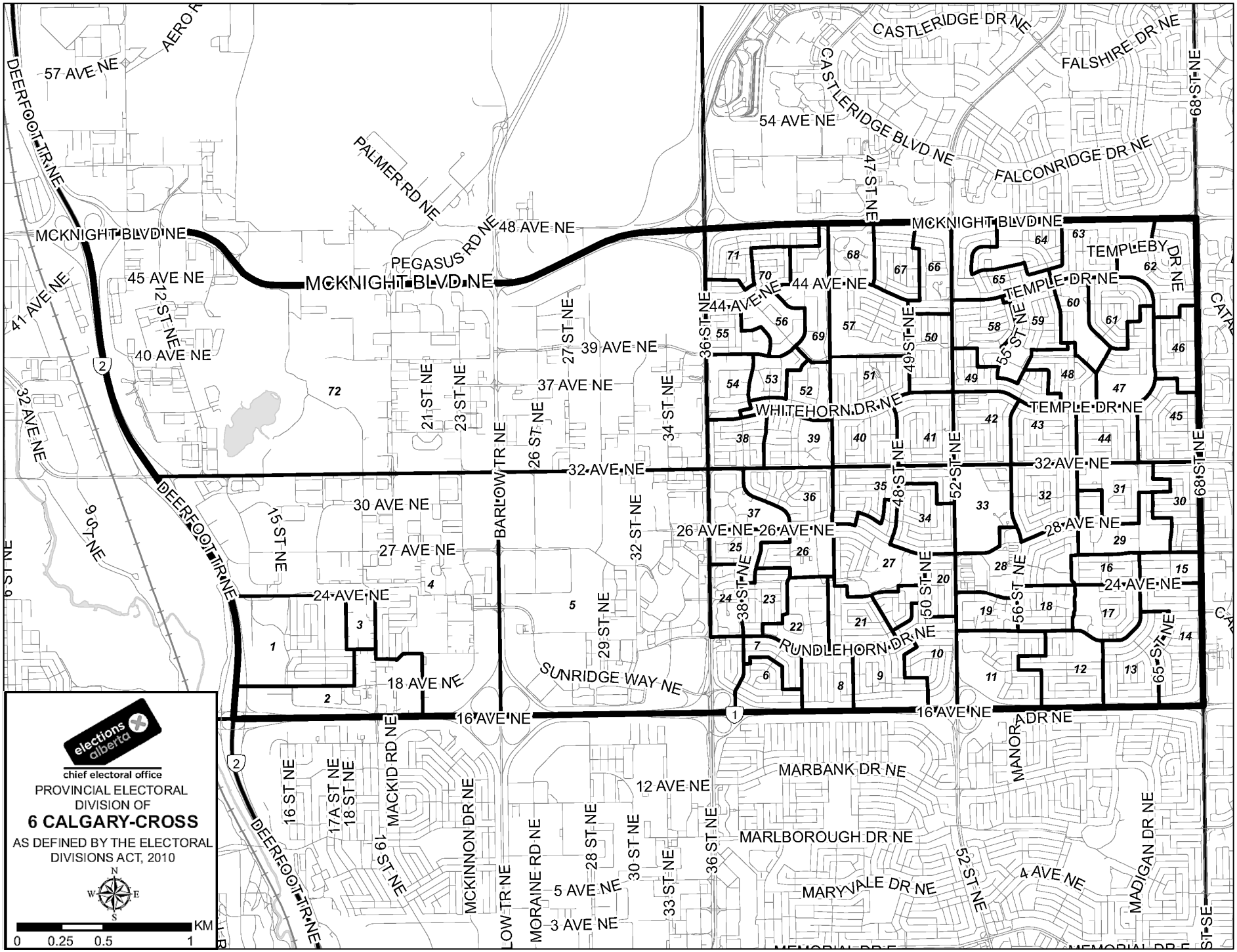
elections alberta
chief electoral office
PROVINCIAL ELECTORAL DIVISION OF
6 CALGARY-CROSS
AS DEFINED BY THE ELECTORAL DIVISIONS ACT, 2010
N
S
E
W
KM
0
0.25
0.5
1
MCKNIGHT BLVD NE
DEERFOOT TR NE
PEGASUS RD NE
PALMER RD NE
CASTLERIDGE DR NE
CASTLERIDGE BLVD NE
FALSHIRE DR NE
FALCONRIDGE DR NE
TEMPLEBY DR NE
TEMPLE DR NE
WHITEHORN DR NE
RUNDLEHORN DR NE
SUNRIDGE WAY NE
MARBANK DR NE
MARLBOROUGH DR NE
MARYVALE DR NE
MANOR RD NE
MADIGAN DR NE
MACKID RD NE
MCKINNON DR NE
MORAINE RD NE
BARLOW TR NE
57 AVE NE
54 AVE NE
48 AVE NE
45 AVE NE
44 AVE NE
41 AVE NE
40 AVE NE
39 AVE NE
37 AVE NE
32 AVE NE
30 AVE NE
28 AVE NE
27 AVE NE
26 AVE NE
24 AVE NE
18 AVE NE
16 AVE NE
12 AVE NE
5 AVE NE
4 AVE NE
3 AVE NE
9 ST NE
12 ST NE
15 ST NE
16 ST NE
17A ST NE
18 ST NE
19 ST NE
21 ST NE
23 ST NE
26 ST NE
27 ST NE
28 ST NE
29 ST NE
30 ST NE
32 ST NE
33 ST NE
34 ST NE
36 ST NE
38 ST NE
47 ST NE
48 ST NE
49 ST NE
50 ST NE
52 ST NE
55 ST NE
56 ST NE
65 ST NE
68 ST NE

Electoral Division of Calgary-Cross
General Election Statement of Official Results - April 23, 2012

POLL NUMBER	NAME OF POLL	NAMES ON LIST	REINALDO CONTRERAS NDP	YVONNE FRITZ PC	HAPPY MANN WAP	NARITA SHERMAN LIB	SUSAN STRATTON EPA	V	S	D	R	% VOTER TURNOUT
53	WHITEFIELD SOUTH	269	3	54	21	12	3	93	0	0	0	34.6
54	WHITEFIELD WEST	293	4	38	16	16	0	74	0	0	2	25.9
55	WHITEFIELD NORTH	304	3	34	31	4	2	74	0	0	0	24.3
56	WHITEFIELD EAST	393	4	31	47	25	4	111	0	0	0	28.2
57	WHITEHORN NORTH CENTRAL	463	4	91	82	32	4	213	0	0	0	46.0
58	TEMPLE WEST	447	10	86	57	7	2	162	0	0	1	36.5
59	TEMPLE CENTRAL NORTH WEST	432	7	71	57	13	5	153	0	0	1	35.6
60	TEMPLE CENTRAL NORTH	291	6	46	32	12	2	98	0	0	2	34.4
61	TEMPLE CENTRAL NORTH EAST	464	4	86	84	10	6	190	0	0	1	41.2
62	TEMPLE NORTH EAST	443	4	59	70	21	6	160	1	0	1	36.3
63	TEMPLE NORTH	464	12	100	67	20	7	206	0	0	0	44.4
64	TEMPLEMONT NORTH	497	8	70	53	14	4	149	0	0	0	30.0
65	TEMPLEMONT WEST	457	7	65	43	11	3	129	2	1	1	28.7
66	WHITEHORN NORTH EAST	440	5	22	50	10	2	89	0	0	1	20.5
67	WHITEHILL	391	6	83	68	17	3	177	0	0	1	45.5
68	WHITEHILL WEST	383	10	41	52	23	8	134	0	3	0	35.8
69	WHITEHAVEN EAST	365	8	62	41	21	2	134	0	0	2	37.3
70	WHITEHAVEN WEST	408	5	41	51	13	3	113	0	0	1	27.9
71	WHITEHORN NORTH WEST	415	3	65	64	14	2	148	0	0	2	36.1
73	ADVANCE-RO OFFICE (POLLS 37-72)		24	249	369	60	10	712	0	0	8	
74	ADVANCE-RO OFFICE (POLLS 1-36)		24	296	326	64	8	718	0	0	5	
75	MOBILE-PETER LOUGHEED CENTRE		6	32	22	12	3	75	0	1	3	
76	MOBILE-WHITEHORN VILLAGE		6	54	30	5	1	96	0	1	3	
77	MOBILE-LEGACY ESTATES/GILCHRIST MANOR		8	55	30	5	2	100	1	0	6	
78	SPECIAL BALLOT		1	59	151	6	2	219	0	0	30	
	TOTAL	**27,680**	**604**	**5,357**	**4,557**	**1,220**	**260**	**11,998**	**36**	**9**	**107**	**43.8**

V=Valid Ballots **S=Spoiled Ballots** **D=Declined Ballots** **R=Rejected Ballots**

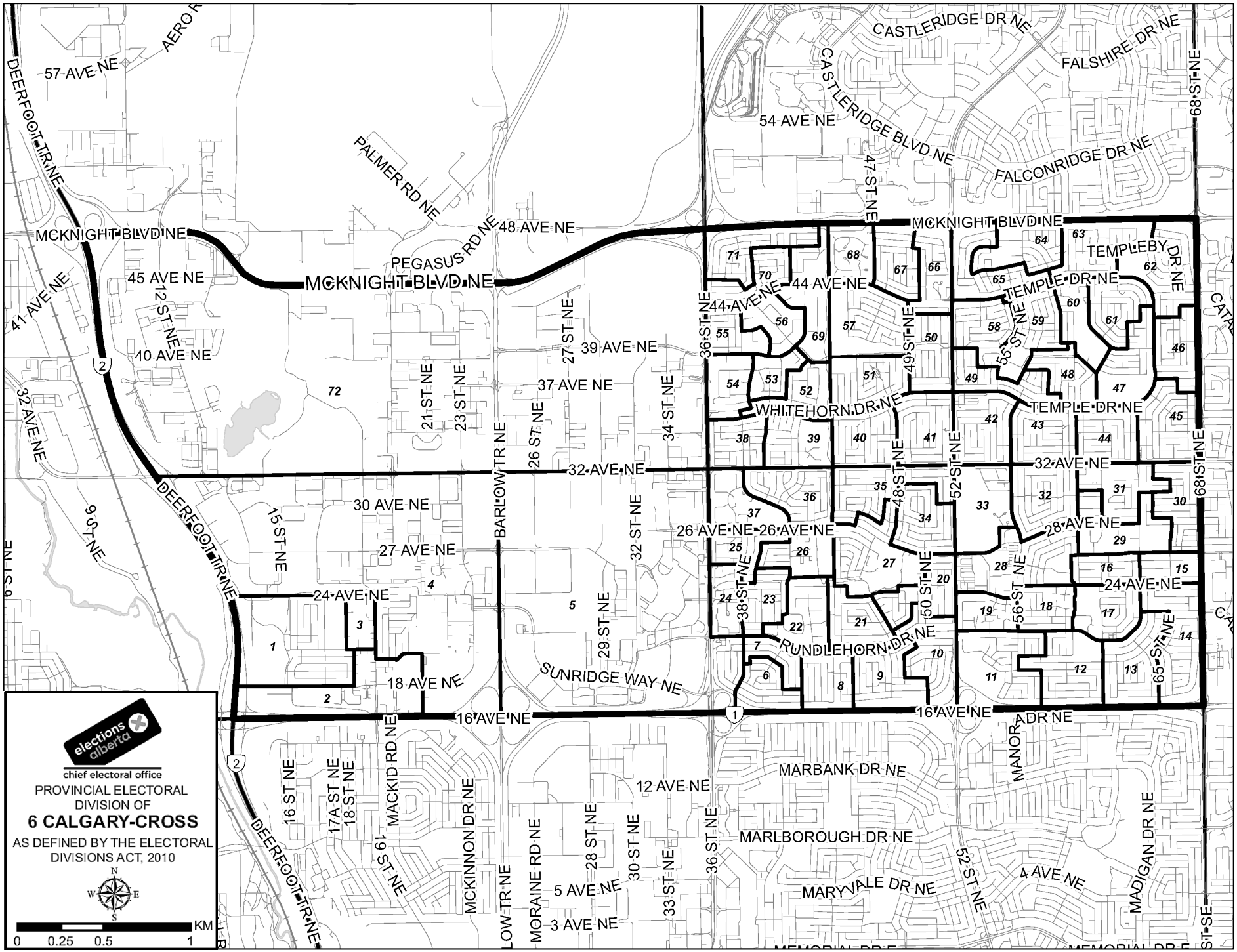
elections alberta
chief electoral office
PROVINCIAL ELECTORAL DIVISION OF
6 CALGARY-CROSS
AS DEFINED BY THE ELECTORAL DIVISIONS ACT, 2010
N
W
E
S
KM
0
0.25
0.5
1
MCKNIGHT BLVD NE
DEERFOOT TR NE
PEGASUS RD NE
PALMER RD NE
CASTLERIDGE DR NE
CASTLERIDGE BLVD NE
FALSHIRE DR NE
FALCONRIDGE DR NE
TEMPLEBY DR NE
TEMPLE DR NE
WHITEHORN DR NE
RUNDLEHORN DR NE
SUNRIDGE WAY NE
MARBANK DR NE
MARLBOROUGH DR NE
MARYVALE DR NE
MANOR RD NE
MADIGAN DR NE
MACKID RD NE
MCKINNON DR NE
MORAINE RD NE
BARLOW TR NE
57 AVE NE
54 AVE NE
48 AVE NE
45 AVE NE
44 AVE NE
41 AVE NE
40 AVE NE
39 AVE NE
37 AVE NE
32 AVE NE
30 AVE NE
28 AVE NE
27 AVE NE
26 AVE NE
24 AVE NE
18 AVE NE
16 AVE NE
12 AVE NE
5 AVE NE
4 AVE NE
3 AVE NE
9 ST NE
12 ST NE
15 ST NE
16 ST NE
17A ST NE
18 ST NE
19 ST NE
21 ST NE
23 ST NE
26 ST NE
27 ST NE
28 ST NE
29 ST NE
30 ST NE
32 ST NE
33 ST NE
34 ST NE
36 ST NE
38 ST NE
47 ST NE
48 ST NE
49 ST NE
50 ST NE
52 ST NE
55 ST NE
56 ST NE
65 ST NE
68 ST NE

Electoral Division of Calgary-Currie
General Election Statement of Official Results - April 23, 2012

POLL NUMBER	NAME OF POLL	NAMES ON LIST	CORRIE ADOLPH WAP	CHRISTINE CUSANELLI PC	DEAN N HALSTEAD EPA	NORVAL HORNER LIB	NORM KELLY AP	ROBERT SCOBEL NDP	V	S	D	R	% VOTER TURNOUT
1	REGENT GARDENS	369	62	81	3	18	6	7	177	2	0	0	48.0
2	RICHMOND MEADOWS	388	46	91	1	19	1	8	166	1	0	2	43.3
3	GLENBROOK ESTATES	319	36	79	5	12	5	16	153	3	0	0	48.0
4	GLENGROVE	377	69	53	0	11	1	8	142	0	1	0	37.9
5	GLENPATRICK	384	93	90	4	22	8	11	228	2	0	0	59.4
6	SHERWOOD ACRES	382	57	63	5	14	2	13	154	3	0	0	40.3
7	GLENBROOK E	315	53	56	4	17	4	13	147	0	0	0	46.7
8	GLENPARK	244	26	38	1	18	1	7	91	0	0	0	37.3
9	GLENBROOK CENTRE	426	57	60	4	29	10	12	172	1	0	0	40.4
10	GRAHAM	418	102	107	6	15	13	10	253	0	0	0	60.5
11	GLENMEADOW GARDENS	403	56	87	1	14	5	6	169	0	0	1	42.2
12	WESTWINDS	414	25	65	2	16	3	9	120	0	0	0	29.0
13	GLENSIDE	480	89	110	1	26	2	15	243	0	0	2	51.0
14	GEORGIA	444	60	126	0	37	9	6	238	1	0	1	53.8
15	GLENDALE COURT	486	57	103	2	21	3	16	202	0	0	2	42.0
16	GLENDALE CENTRE	444	86	138	1	31	9	9	274	2	0	0	61.7
17	GLENDALE E	359	63	78	2	24	0	8	175	1	0	0	48.7
18	WESTBROOK	282	44	40	2	9	4	11	110	0	0	0	39.0
19	ROSSCARROCK S	361	44	38	0	27	2	11	122	0	0	0	33.8
20	ROSSCARROCK W	348	53	52	7	17	5	11	145	0	0	0	41.7
21	ROSSCARROCK CENTRE	361	41	59	1	18	4	7	130	0	0	2	36.6
22	ROSSCARROCK E	226	26	44	1	4	2	9	86	0	0	0	38.1
23	ROSSDALE	315	46	51	2	22	2	9	132	0	0	1	42.2
24	WESTWOOD TERRACE	379	45	75	2	27	7	13	169	0	0	0	44.6
25	WASKATENAU	297	69	75	3	18	2	11	178	3	0	0	59.9
26	WAKEFIELD	469	112	126	5	20	7	14	284	0	0	0	60.6
27	WINSTON	372	77	111	2	28	6	12	236	0	0	1	63.7
28	WESTGATE E	278	58	83	1	24	3	8	177	1	0	0	63.7
29	WAVERLEY	310	50	67	3	20	2	11	153	2	0	0	49.4
30	WORCESTER	319	73	73	3	18	7	7	181	0	0	0	56.7
31	EDWORTHY	353	64	126	1	32	6	10	239	0	0	1	68.0
32	WOODLARK	379	56	129	1	38	8	9	241	0	0	0	63.6
33	WILDWOOD E	395	78	123	1	25	12	7	246	0	0	0	62.3
34	WILDWOOD	356	66	120	4	27	4	8	229	0	0	2	64.9
35	WILDWOOD S	367	36	92	2	29	5	8	172	0	0	0	46.9
36	SPRUCE BANK	368	59	88	3	21	5	10	186	1	0	1	50.8
37	CEDAR	453	46	109	1	37	7	14	214	0	0	0	47.2
38/39	COPPERWOOD/SPRUCE RIDGE	807	63	115	2	32	6	18	236	1	0	0	29.2

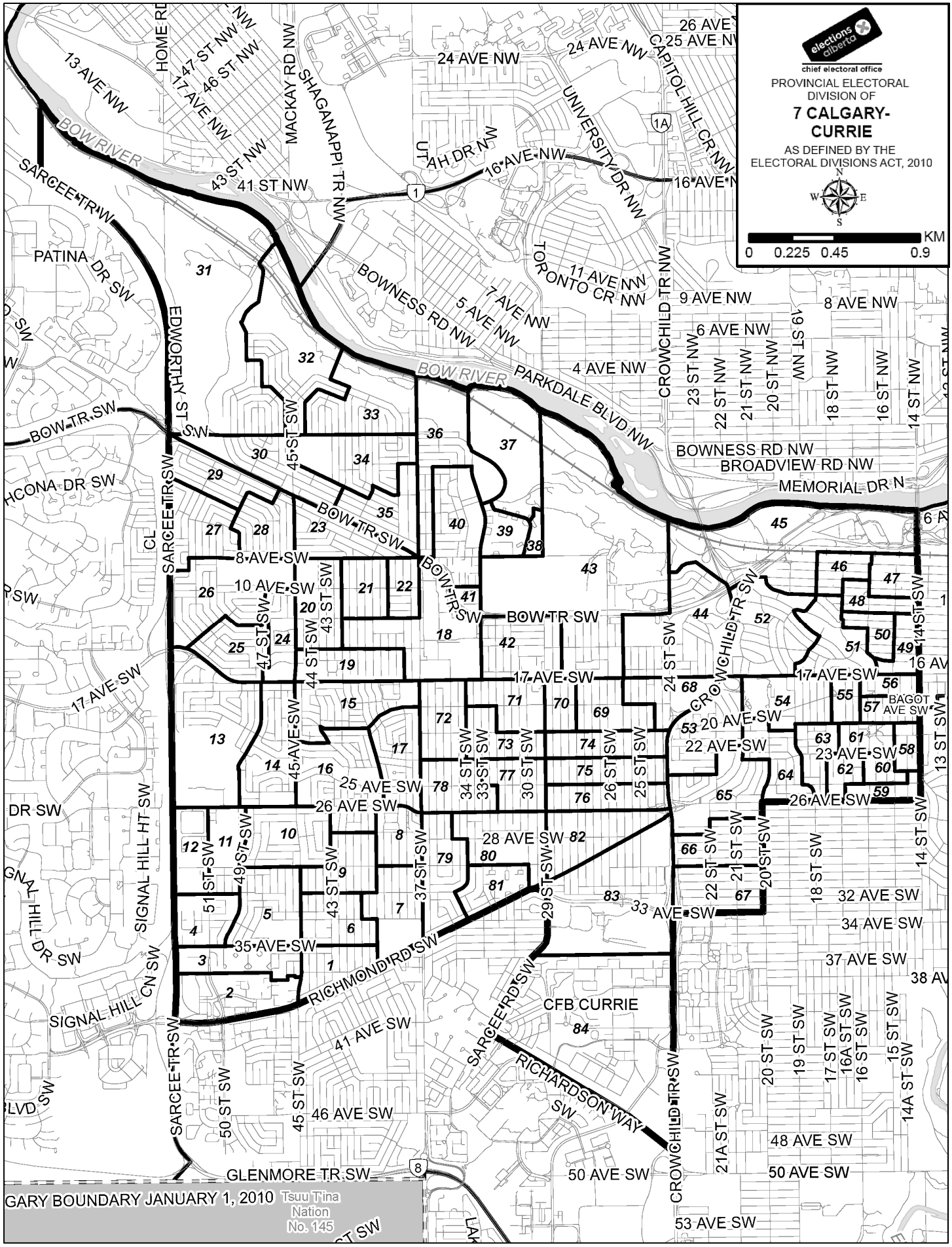
elections alberta
chief electoral office
PROVINCIAL ELECTORAL DIVISION OF
7 CALGARY-CURRIE
AS DEFINED BY THE ELECTORAL DIVISIONS ACT, 2010
N
W
E
S
KM
0 0.225 0.45 0.9
BOW RIVER
13 AVE NW
HOME RD
47 ST NW
17 AVE NW
46 ST NW
MACKAY RD NW
SHAGANAPPI TR NW
24 AVE NW
24 AVE NW
26 AVE
25 AVE N
CAPITOL HILL CR NW
UNIVERSITY DR NW
UTAH DR NW
16 AVE NW
16 AVE N
43 ST NW
41 ST NW
SARCEE TR NW
PATINA DR SW
BOWNESS RD NW
TORONTO CR NW
11 AVE NW
7 AVE NW
5 AVE NW
9 AVE NW
8 AVE NW
6 AVE NW
4 AVE NW
CROWCHILD TR NW
23 ST NW
22 ST NW
21 ST NW
20 ST NW
19 ST NW
18 ST NW
16 ST NW
14 ST NW
EDWORTHY ST SW
BOW TR SW
PARKDALE BLVD NW
BOWNESS RD NW
BROADVIEW RD NW
MEMORIAL DR N
HCONA DR SW
8 AVE SW
10 AVE SW
17 AVE SW
17 AVE SW
BAGOT AVE SW
20 AVE SW
22 AVE SW
23 AVE SW
25 AVE SW
26 AVE SW
26 AVE SW
28 AVE SW
33 AVE SW
32 AVE SW
34 AVE SW
37 AVE SW
35 AVE SW
RICHMOND RD SW
SIGNAL HILL HT SW
SIGNAL HILL DR SW
SIGNAL HILL CN SW
41 AVE SW
CFB CURRIE
SARCEE RD SW
RICHARDSON WAY SW
46 AVE SW
48 AVE SW
50 AVE SW
50 AVE SW
53 AVE SW
GLENMORE TR SW
GARY BOUNDARY JANUARY 1, 2010
Tsuu T'ina Nation No. 145

Electoral Division of Calgary-Currie
General Election Statement of Official Results - April 23, 2012

POLL NUMBER	NAME OF POLL	NAMES ON LIST	CORRIE ADOLPH WAP	CHRISTINE CUSANELLI PC	DEAN N HALSTEAD EPA	NORVAL HORNER LIB	NORM KELLY AP	ROBERT SCOBEL NDP	V	S	D	R	% VOTER TURNOUT
40	TAMARAC	455	48	68	6	35	5	5	167	0	0	1	36.9
41	WESTGATE PARK	348	25	53	3	22	1	4	108	3	0	0	31.0
42	SHAGANAPPI W	396	44	52	6	22	3	12	139	0	0	0	35.1
43	SHAGANAPPI	354	38	53	5	30	10	3	139	0	0	1	39.5
44	UPPER SCARBORO	437	58	117	1	37	2	2	217	1	0	0	49.7
45	PUMPHOUSE	399	17	29	3	14	4	5	72	1	0	1	18.3
46	SUNALTA N	312	19	51	5	29	3	6	113	0	0	0	36.2
47	SUNALTA NE	343	21	46	3	33	7	12	122	0	0	0	35.6
48	SUNALTA CENTRE	330	29	54	4	38	8	7	140	0	0	0	42.4
49	SUNALTA W	278	24	35	2	20	4	7	92	2	0	0	33.1
50	CHANCELLOR	327	29	72	3	70	9	12	195	1	0	0	59.6
51	SHARON	284	22	46	2	58	1	2	131	0	0	0	46.1
52	SCARBORO	418	45	107	1	85	2	2	242	0	0	1	58.1
53	KNOB HILL W	402	45	66	2	24	4	10	151	4	0	0	37.6
54	KNOB HILL E	421	42	67	6	47	3	13	178	0	0	0	42.3
55	BANKVIEW NW	269	13	40	4	26	8	8	99	0	0	1	37.2
56	BELLA VISTA	269	16	23	0	39	1	9	88	0	0	1	33.1
57	BANKVIEW E	399	30	61	1	42	5	14	153	0	0	2	38.8
58	BANKVIEW CENTRE E	496	40	61	2	30	7	9	149	1	0	0	30.0
59	BANKVIEW SE	340	13	45	3	27	5	2	95	1	0	0	27.9
60	BANKVIEW CENTRE S	253	18	47	2	32	7	11	117	0	0	0	46.2
61	BUCKMASTER	392	33	48	3	36	10	10	140	0	0	3	36.5
62	BANKVIEW S	315	22	52	5	37	4	14	134	1	0	0	42.5
63	BANKVIEW SW	259	29	55	4	21	4	8	121	1	0	0	46.7
64	KNOB HILL S	353	44	79	2	28	5	9	167	0	0	1	47.6
65	RICHMOND	387	44	94	0	39	8	9	194	0	0	0	50.1
66	RICHMOND CENTRE	378	45	97	0	44	9	10	205	0	0	0	54.2
67	RICHMOND S	405	50	70	3	38	8	3	172	1	0	0	42.5
68	CASEL	284	26	53	3	19	2	7	110	1	0	0	38.7
69	GLENGARY COURT	408	48	79	2	36	7	10	182	2	0	0	44.6
70	KILLARNEY N	256	17	57	1	16	7	3	101	0	0	1	39.8
71	KILLARNEY GARDENS	405	35	82	3	14	6	10	150	1	0	2	37.5
72	VERIDIAN	378	33	40	0	18	5	6	102	0	0	1	27.2
73	KILLARNEY CENTRE W	447	45	81	2	32	8	10	178	2	0	1	40.0
74	KILLARNEY CENTRE NE	365	36	64	4	31	5	7	147	1	0	0	40.3
75	KILLARNEY CENTRE E	374	32	68	1	22	11	10	144	1	0	1	38.8
76	KILLARNEY E	351	44	68	0	17	6	5	140	4	0	2	40.5
77	KILLARNEY CENTRE S	357	42	69	3	17	11	7	149	2	0	1	42.0

Electoral Division of Calgary-Currie
General Election Statement of Official Results - April 23, 2012

POLL NUMBER	NAME OF POLL	NAMES ON LIST	CORRIE ADOLPH WAP	CHRISTINE CUSANELLI PC	DEAN N HALSTEAD EPA	NORVAL HORNER LIB	NORM KELLY AP	ROBERT SCOBEL NDP	V	S	D	R	% VOTER TURNOUT
78	KILLARNEY CENTRE SW	349	37	75	1	23	13	7	156	1	0	2	45.3
79	KILDARE	402	73	80	4	20	6	7	190	2	0	0	47.3
80	KILLARNEY S	311	31	87	4	27	3	8	160	5	0	0	51.4
81	KILLARNEY GLEN	401	36	84	0	37	11	12	180	2	0	0	44.9
82	KILLARNEY SE	406	44	66	2	29	11	8	160	3	0	0	39.4
83/84	RICHMOND GREEN/CFB CURRIE	455	66	106	1	28	17	17	235	0	0	0	51.6
85	ADVANCE-KILLARNEY AQUATIC CENTRE (POLLS 1-42)		453	581	5	133	23	67	1,262	3	0	6	
86	ADVANCE-KILLARNEY AQUATIC CENTRE (POLLS 43-84)		349	553	12	232	41	69	1,256	4	2	5	
87	MOBILE-SHALEM COURT/CAREWEST SARCEE		42	78	3	10	0	9	142	0	1	0	
88	MOBILE-CEDARS VILLA		20	42	3	8	1	3	77	1	1	2	
89	SPECIAL BALLOT		95	72	0	37	5	4	213	0	0	70	
	TOTAL	**30,415**	**4,750**	**7,394**	**224**	**2,646**	**534**	**896**	**16,444**	**76**	**5**	**122**	**54.5**

V=Valid Ballots **S=Spoiled Ballots** **D=Declined Ballots** **R=Rejected Ballots**

Electoral Division of Calgary-East
General Election Statement of Official Results - April 23, 2012

POLL NUMBER	NAME OF POLL	NAMES ON LIST	ALI ABDULBAKI LIB	MOE AMERY PC	BONNIE DEVINE CP-A	ROBYN LUFF NDP	JASBIR (JESSE) MINHAS WAP	V	S	D	R	% VOTER TURNOUT
1	SOUTHVIEW W	384	6	46	0	15	40	107	1	0	0	27.9
2	SOUTHVIEW W CENTRAL	365	11	88	4	18	73	194	3	0	0	53.2
3	SOUTHVIEW E CENTRAL	381	5	83	1	8	62	159	0	0	2	42.3
4	SOUTHVIEW E	314	7	31	1	7	32	78	0	0	0	24.8
5/6	RADISSON HTS SE/RADISSON HTS S	440	12	54	2	7	48	123	0	0	1	28.2
7	RADISSON HTS CENTRAL	417	6	65	0	12	70	153	4	0	0	36.7
8	ALBERT PARK S	461	9	37	2	14	27	89	0	0	0	19.3
9	ALBERT PARK W	354	5	52	0	19	65	141	1	0	0	39.8
10	ALBERT PARK N	419	5	51	2	14	49	121	1	0	1	29.1
11	RADISSON HTS W CENTRAL	329	8	51	1	12	49	121	0	0	3	37.7
12	RADISSON HTS E CENTRAL	327	4	63	2	13	33	115	0	0	1	35.5
13	RADISSON HTS NW	344	5	40	2	7	42	96	1	0	1	28.2
14	RADISSON HTS RADCLIFFE DR	223	3	57	1	9	24	94	0	0	1	42.6
15	RADISSON HTS NE	346	5	27	0	1	19	52	0	0	0	15.0
16	RADISSON HTS E	191	18	10	0	2	5	35	0	0	0	18.3
17	FOREST HTS W	276	7	28	35	8	1	79	0	0	0	28.6
18	FOREST HTS E CENTRAL	352	4	43	5	13	38	103	1	0	2	29.8
19	FOREST HTS S	320	67	1	5	13	32	118	1	0	0	36.9
20	FOREST HTS W CENTRAL	344	3	41	0	9	38	91	0	0	5	27.9
21	FOREST HTS SW	245	2	28	3	2	24	59	2	0	0	24.1
22	FOREST HTS E	381	9	80	3	13	85	190	0	0	0	49.9
23	FOREST HTS SE	459	13	81	3	12	71	180	0	0	3	39.9
24	FOREST HTS NW	372	7	35	0	7	31	80	0	1	1	22.0
25	FOREST HTS N	403	8	60	0	15	60	143	3	0	1	35.7
26	FOREST HTS NE	307	7	68	2	9	43	129	2	0	0	42.0
27	PENBROOKE SW	356	10	75	1	5	34	125	0	0	1	35.4
28	PENBROOKE S	359	4	80	1	11	54	150	0	0	1	42.1
29	ELLISTON PARK PHASE 3	309	4	20	1	5	36	66	0	0	4	22.7
30	ELLISTON PARK PHASE 1,2	307	2	23	1	7	31	64	0	0	0	20.8
31	MOUNTVIEW M.H. PARK	351	5	27	0	7	74	113	0	0	1	32.5
32	RED CARPET M.H. COURT	314	0	29	0	1	43	73	0	0	0	23.2
33	PENBROOKE SE	380	5	58	1	12	63	139	0	0	1	36.8
34	PENRITH	387	8	49	0	9	45	111	0	0	0	28.7
35	PENSDALE	431	5	37	3	9	26	80	0	0	1	18.8
36	52 ST SE	264	4	30	1	10	37	82	1	0	0	31.1
37	PENMEADOWS E	230	5	19	0	5	43	72	0	0	0	31.3
38	PENMEADOWS W	245	4	52	0	7	27	90	1	0	0	36.7

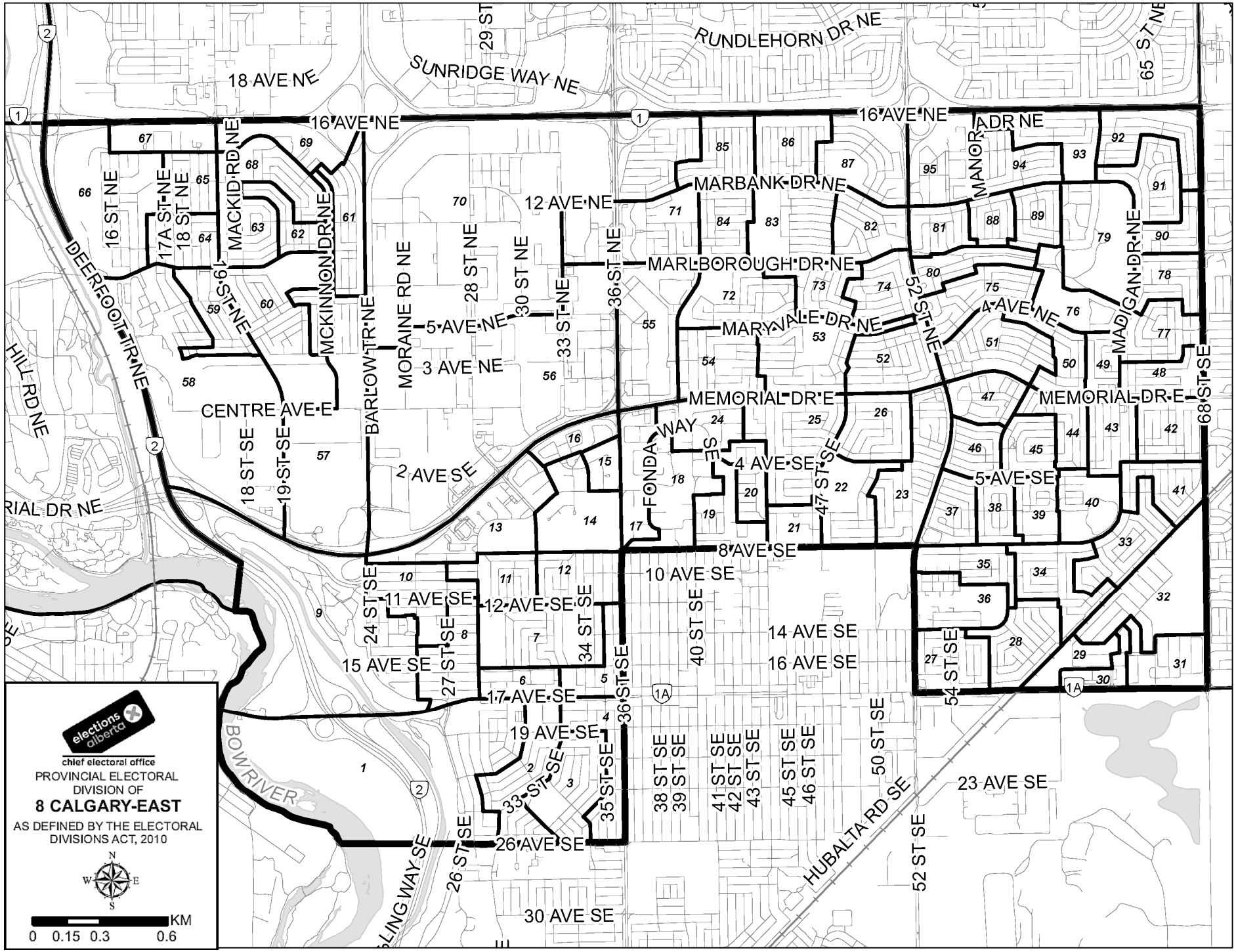
elections alberta
chief electoral office
PROVINCIAL ELECTORAL DIVISION OF
8 CALGARY-EAST
AS DEFINED BY THE ELECTORAL DIVISIONS ACT, 2010
N
S
E
W
KM
0 0.15 0.3 0.6
RUNDLEHORN DR NE
SUNRIDGE WAY NE
18 AVE NE
16 AVE NE
MARBANK DR NE
MARLBOROUGH DR NE
MARYVALE DR NE
MEMORIAL DR E
12 AVE NE
5 AVE NE
3 AVE NE
CENTRE AVE E
2 AVE SE
4 AVE SE
5 AVE SE
8 AVE SE
10 AVE SE
11 AVE SE
12 AVE SE
14 AVE SE
15 AVE SE
16 AVE SE
17 AVE SE
19 AVE SE
23 AVE SE
26 AVE SE
30 AVE SE
4 AVE NE
DEERFOOT TR NE
HILL RD NE
MACKID RD NE
MCKINNON DR NE
BARLOW TR NE
MORAINE RD NE
MADIGAN DR NE
MANOR RD NE
FONDA WAY SE
HUBALTA RD SE
BOW RIVER
16 ST NE
17A ST NE
18 ST NE
19 ST NE
28 ST NE
30 ST NE
33 ST NE
36 ST NE
52 ST NE
65 ST NE
68 ST SE
18 ST SE
19 ST SE
24 ST SE
27 ST SE
34 ST SE
36 ST SE
40 ST SE
47 ST SE
54 ST SE
33 ST SE
35 ST SE
38 ST SE
39 ST SE
41 ST SE
42 ST SE
43 ST SE
45 ST SE
46 ST SE
50 ST SE
52 ST SE

Electoral Division of Calgary-East
General Election Statement of Official Results - April 23, 2012

POLL NUMBER	NAME OF POLL	NAMES ON LIST	ALI ABDULBAKI LIB	MOE AMERY PC	BONNIE DEVINE CP-A	ROBYN LUFF NDP	JASBIR (JESSE) MINHAS WAP	V	S	D	R	% VOTER TURNOUT
39/40	PENBROOKE CENTRE E/CENTRE W	383	4	41	2	11	58	116	0	0	0	30.3
41	4 AVE SE	293	10	53	1	1	51	116	0	0	2	40.3
42	PENSWOOD WAY W	307	5	50	3	9	49	116	1	0	0	37.8
43	PENSWOOD WAY E	277	4	67	2	5	35	113	0	0	3	41.9
44	PENWORTH E	271	1	28	1	5	25	60	0	0	1	22.5
45	PENWORTH W	297	8	45	0	8	36	97	0	0	0	32.7
46	PENNSYLVANIA S	247	4	37	1	12	50	104	0	0	0	42.1
47	PENNSYLVANIA N	496	16	82	0	14	77	189	0	1	0	38.3
48	MADIGAN SE	221	4	53	0	6	28	91	0	0	2	42.1
49	MADIGAN SW	213	5	28	1	5	35	74	0	0	0	34.7
50	MARLBOROUGH PARK SW	258	1	46	0	10	42	99	0	0	2	39.1
51	MARLBOROUGH PARK SE	383	7	71	3	20	80	181	0	0	1	47.5
52	MARLBOROUGH S	348	5	80	3	66	14	168	0	0	6	50.0
53	MARLBOROUGH SW	375	14	66	1	14	75	170	0	0	7	47.2
54	MARLBOROUGH W	421	9	61	1	12	72	155	0	0	6	38.2
55/56	MARLBOROUGH W CENTRE/E CENTRE	392	9	31	2	6	38	86	0	0	0	21.9
57	MAYLAND HTS SW	332	6	66	1	25	82	180	0	0	0	54.2
58	MAYLAND HTS S	259	4	28	2	9	25	68	0	2	0	27.0
59	MAYLAND HTS W CENTRAL	316	13	53	1	9	42	118	0	0	2	38.0
60	MAYLAND HTS S CENTRAL	402	10	99	2	22	101	234	0	0	0	58.2
61	MAYLAND HTS E	413	25	90	1	23	75	214	0	0	1	52.1
62	MAYLAND HTS NE	316	13	92	0	26	47	178	0	0	3	57.3
63	MAYLAND HTS NW	381	4	92	1	22	96	215	0	0	2	57.0
64	CROSSROADS S	301	6	47	3	25	41	122	0	1	1	41.2
65	CROSSROADS W	252	12	56	0	14	46	128	0	1	0	51.2
66	CROSSROADS E	299	13	62	4	14	63	156	0	0	0	52.2
67	CROSSROADS N	275	7	55	1	4	36	103	0	0	1	37.8
68	MAYLAND HTS 16 AVE S CENTRAL	324	12	57	1	10	42	122	1	0	0	37.7
69	MAYLAND HTS 16 AVE N	310	5	64	0	10	37	116	0	0	0	37.4
70	MARLBOROUGH 16 AVE NW	413	6	82	1	13	60	162	0	0	0	39.2
71	MARLBOROUGH N CENTRAL	373	9	38	3	13	42	105	3	0	0	28.2
72	MARLBOROUGH S CENTRAL	386	7	61	1	13	62	144	0	0	1	37.6
73	MARLBOROUGH S E	262	10	67	0	3	55	135	0	0	1	51.9
74	MARYVALE W	329	8	80	0	14	41	143	2	0	0	43.5
75	MAIDSTONE	403	11	93	1	13	67	185	2	1	0	46.2
76	4 AVE NE	201	5	43	0	2	42	92	1	0	1	46.3
77	MARLBOROUGH PARK 8 AVE SE	368	7	81	1	15	51	155	2	0	1	42.4

Electoral Division of Calgary-East
General Election Statement of Official Results - April 23, 2012

POLL NUMBER	NAME OF POLL	NAMES ON LIST	ALI ABDULBAKI LIB	MOE AMERY PC	BONNIE DEVINE CP-A	ROBYN LUFF NDP	JASBIR (JESSE) MINHAS WAP	V	S	D	R	% VOTER TURNOUT
78	MARLBOROUGH PARK 8 AVE S	282	5	51	0	12	51	119	0	1	0	42.6
79	GEORGIAN VILLAS	372	11	48	2	19	58	138	0	0	0	37.1
80	MARLBOROUGH PARK W	204	5	38	0	9	37	89	0	0	0	43.6
81	MARLBOROUGH PARK NW	235	6	44	3	6	42	101	0	0	0	43.0
82	MARLBOROUGH DRIVE NE	307	8	58	0	13	55	134	1	0	1	44.0
83	MARLBOROUGH N	373	7	64	0	7	68	146	1	0	0	39.1
84	MARLBOROUGH DR N CENTRAL	336	6	57	1	11	55	130	0	0	0	38.7
85	MARLBOROUGH 16 AVE NE	347	9	56	1	12	57	135	0	0	1	39.2
86	MARLBOROUGH NE	324	6	92	1	11	38	148	0	0	1	46.0
87	MARLBOROUGH E	383	7	89	2	7	43	148	0	0	2	39.2
88	MADEIRA W	189	6	40	1	9	21	77	0	0	0	40.7
89	MADEIRA E	285	2	46	4	11	36	99	1	0	2	35.4
90	MARLBOROUGH PARK 8 AVE N	205	1	51	0	9	33	94	0	0	0	45.9
91	MAITLAND	389	5	90	3	4	54	156	1	2	1	40.9
92	MARLBOROUGH PARK NE	329	11	64	1	16	53	145	1	0	0	44.1
93	MARLBOROUGH PARK N	202	3	56	0	3	38	100	1	0	1	50.0
94	MANORA	391	8	85	3	12	62	170	0	0	1	43.7
95	MARLBOROUGH PARK N W	259	12	52	0	15	45	124	1	0	3	49.0
96	ADVANCE-RO OFFICE (POLLS 1-47)		36	357	5	44	317	759	0	12	1	
97	ADVANCE-RO OFFICE (POLLS 48-95)		27	308	4	34	236	609	0	7	4	
98	MOBILE-CLIFTON MANOR/VALLEYVIEW LODGE		8	42	4	3	25	82	1	0	2	
99	SPECIAL BALLOT		0	172	3	19	79	273	0	0	48	
	TOTAL	**30,196**	**780**	**5,924**	**166**	**1,136**	**4,995**	**13,001**	**42**	**29**	**143**	**43.6**

V=Valid Ballots **S=Spoiled Ballots** **D=Declined Ballots** **R=Rejected Ballots**

Electoral Division of Calgary-Elbow
General Election Statement of Official Results - April 23, 2012

POLL NUMBER	NAME OF POLL	NAMES ON LIST	BEENA ASHAR LIB	GREG CLARK AP	JAMES COLE WAP	CRAIG COOLAHAN NDP	WILLIAM HAMILTON EPA	ALISON REDFORD PC	V	S	D	R	% VOTER TURNOUT
1	MOUNT ROYAL ESTATE	452	17	2	48	4	0	88	159	1	0	2	35.6
2	LOWER MOUNT ROYAL	275	12	3	20	4	1	57	97	0	0	0	35.3
3	MOUNT ROYAL STATION	380	4	2	52	3	0	117	178	0	0	0	46.8
4	COLBOURNE	455	16	6	44	11	2	108	187	1	0	2	41.5
5	SOUTH CALGARY NW	436	12	12	58	10	4	110	206	1	0	0	47.2
6	SOUTH CALGARY	425	13	12	37	3	4	98	167	0	0	0	39.3
7	SOUTH CALGARY N	343	13	5	28	19	4	63	132	0	0	5	39.9
8	SOUTH CALGARY NE	364	18	5	42	11	3	69	148	0	0	0	40.7
9	SOUTH MOUNT ROYAL	425	4	3	76	2	2	149	236	5	0	1	55.8
10	UPPER MOUNT ROYAL	462	7	3	77	2	1	125	215	1	0	1	46.8
11	LINDSAY PARK	378	8	1	37	5	2	91	144	0	0	0	38.1
12	ERLTON NORTH	383	8	4	37	7	1	90	147	0	1	0	38.6
13	ROXBORO PARK	398	6	6	58	3	2	131	206	1	0	0	51.8
14	RIDEAU PARK	440	9	2	69	1	1	159	241	3	0	0	54.8
15	ELBOW PARK N	499	6	6	68	2	1	167	250	2	0	0	50.1
16	ELBOW PARK NW	483	5	6	92	0	0	160	263	3	0	0	54.5
17	SOUTH CALGARY E	554	14	5	49	11	4	115	198	0	0	1	35.9
18	SOUTH CALGARY WEST	528	8	11	55	16	4	129	223	0	0	0	42.2
19	MARDA LOOP	431	17	8	45	15	2	124	211	0	0	1	49.2
20	RICHMOND PARK W	453	22	8	93	22	1	137	283	2	0	1	62.7
21	GARRISON WOODS N	478	7	7	30	2	2	122	170	0	0	0	35.6
22	MARDA LOOP EAST	443	14	10	39	12	3	113	191	0	1	1	43.6
23	ALTADORE NORTH	390	14	7	37	13	3	119	193	4	1	0	49.7
24	ALTADORE NE	472	14	10	69	18	1	112	224	0	0	0	47.5
25	ELBOW PARK W	438	14	1	63	2	1	162	243	0	0	1	55.7
26	ELBOW PARK	458	9	14	63	3	0	179	268	0	0	0	58.5
27	ELBOW PARK E	460	1	9	71	0	1	144	226	0	0	0	49.1
28	PARKHILL	448	14	4	46	6	2	159	231	1	0	0	51.6
29	ERLTON S	495	17	6	43	19	4	82	171	3	0	0	34.5
30	STANLEY PARK	405	6	5	41	5	3	106	166	0	0	1	41.2
31	ELBOYA N	386	8	3	63	8	0	137	219	0	0	0	56.7
32	RIVERDALE	419	10	1	62	2	0	138	213	1	0	0	50.8
33	ALTADORE E	482	10	11	74	12	2	133	242	1	0	0	50.2
34	ALTADORE	479	17	3	50	10	5	145	230	1	0	1	48.2
35	GARRISON WOODS E	487	10	4	78	4	1	170	267	0	0	1	55.0
36	GARRISON WOODS	504	8	4	56	6	3	150	227	1	0	0	45.0
37	RUTLAND PARK	532	18	7	103	32	3	115	278	1	0	1	52.4
38	RUTLAND PARK W	544	11	10	82	14	1	135	253	3	0	3	47.1

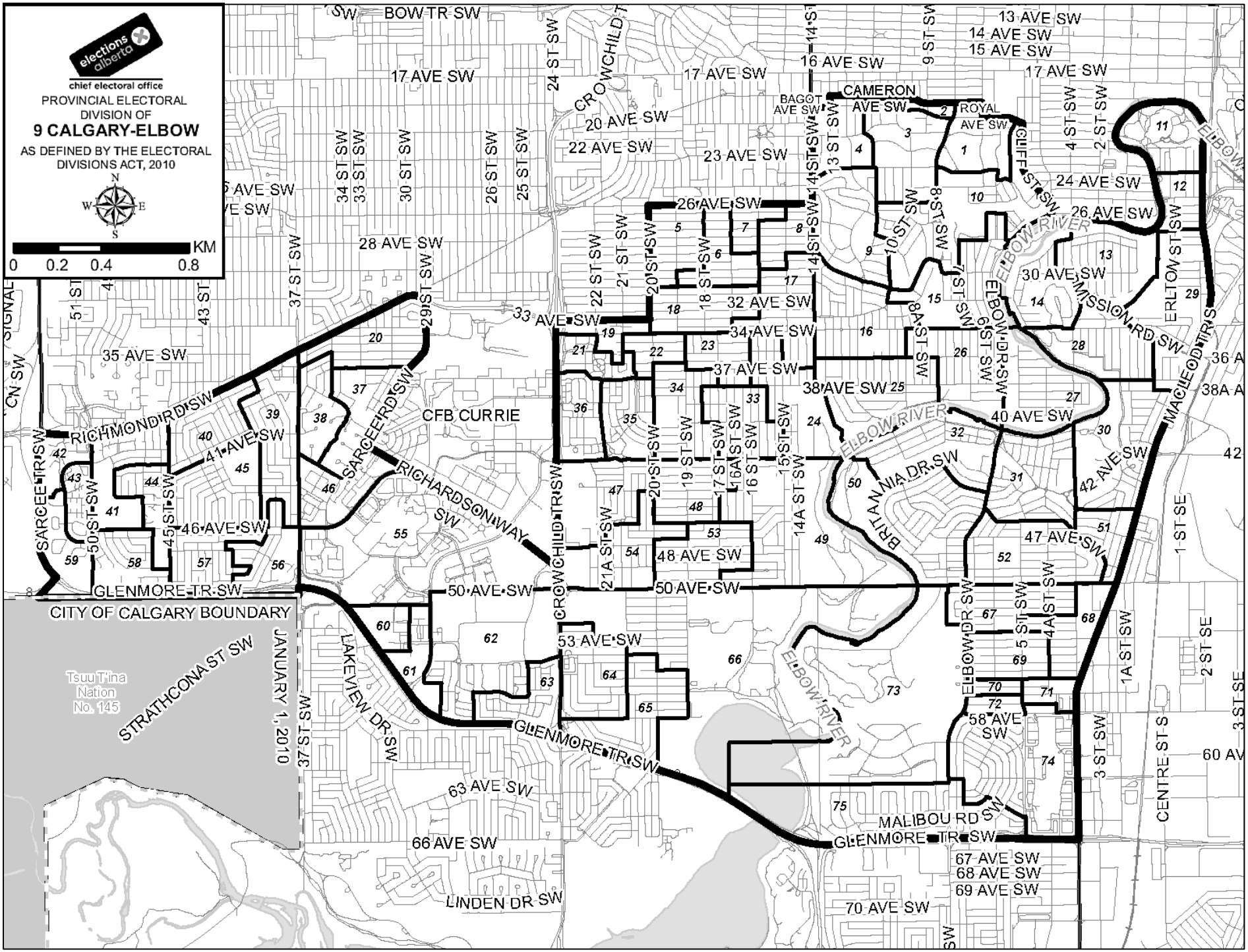
elections alberta
chief electoral office
PROVINCIAL ELECTORAL DIVISION OF
9 CALGARY-ELBOW
AS DEFINED BY THE ELECTORAL DIVISIONS ACT, 2010
N
S
E
W
KM
0 0.2 0.4 0.8
CITY OF CALGARY BOUNDARY
Tsuu T'ina Nation No. 145
STRATHCONA ST SW
JANUARY 1, 2010
CFB CURRIE
ELBOW RIVER
BOW TR SW
17 AVE SW
20 AVE SW
22 AVE SW
23 AVE SW
24 AVE SW
26 AVE SW
28 AVE SW
30 AVE SW
32 AVE SW
33 AVE SW
34 AVE SW
35 AVE SW
37 AVE SW
38 AVE SW
40 AVE SW
42 AVE SW
46 AVE SW
47 AVE SW
48 AVE SW
50 AVE SW
53 AVE SW
58 AVE SW
63 AVE SW
66 AVE SW
67 AVE SW
68 AVE SW
69 AVE SW
70 AVE SW
13 AVE SW
14 AVE SW
15 AVE SW
16 AVE SW
CAMERON AVE SW
BAGOT AVE SW
ROYAL AVE SW
CLIFF ST SW
CROWCHILD TR SW
RICHMOND RD SW
SARCEE TR SW
RICHARDSON WAY SW
GLENMORE TR SW
MISSION RD SW
ELBOW DR SW
ERLTON ST SW
MACLEOD TR S
BERTANNIA DR SW
MALIBOU RD SW
LAKEVIEW DR SW
LINDEN DR SW
CENTRE ST S

Electoral Division of Calgary-Elbow
General Election Statement of Official Results - April 23, 2012

POLL NUMBER	NAME OF POLL	NAMES ON LIST	BEENA ASHAR LIB	GREG CLARK AP	JAMES COLE WAP	CRAIG COOLAHAN NDP	WILLIAM HAMILTON EPA	ALISON REDFORD PC	V	S	D	R	% VOTER TURNOUT
39	GLOUCESTER	506	26	4	69	19	6	141	265	0	0	13	54.9
40	GAINSBOROUGH	488	11	9	87	1	14	160	282	0	0	3	58.4
41	GLAMORGAN	454	15	6	81	22	1	86	211	0	0	3	47.1
42	GLAMORGAN NW	391	13	0	48	6	1	32	100	0	0	0	25.6
43	GLAMORGAN W	370	12	3	45	7	4	117	188	2	0	0	50.8
44	GLAMORGAN E	393	18	15	85	14	1	113	246	0	0	3	63.4
45	GRAFTON PARK	446	29	5	105	20	4	170	333	0	0	4	75.6
46	RUTLAND PARK S	428	7	6	35	10	2	70	130	1	0	0	30.4
47	FLANDERS	420	10	15	43	11	2	167	248	0	0	1	59.3
48	ALTADORE S	462	12	2	54	8	7	142	225	0	0	2	49.1
49	ALTADORE SE	603	12	11	93	9	3	207	335	0	0	2	55.9
50	BRITANNIA	448	14	2	89	5	0	142	252	0	0	1	56.5
51	STANLEY PARK S	342	9	3	43	6	0	40	101	0	0	1	29.8
52	ELBOYA S	423	14	9	66	6	4	130	229	0	0	0	54.1
53	ALTADORE SW	520	11	6	58	6	3	158	242	0	0	0	46.5
54	GARRISON WOODS S	428	13	6	71	11	1	123	225	0	0	1	52.8
55A	MOUNT ROYAL UNIVERSITY	394	7	2	29	10	2	77	127	0	0	1	32.5
55B	MOUNT ROYAL UNIVERSITY	72	10	3	3	1	1	25	43	0	0	0	59.7
56	GREENWOOD	444	17	7	60	14	5	90	193	4	0	0	43.5
57	GLAMORGAN SE	442	12	6	68	6	5	143	240	0	0	0	54.3
58	GLAMORGAN S	419	9	6	48	9	2	93	167	0	0	0	39.9
59	GLAMORGAN SW	506	12	4	70	9	2	101	198	0	1	1	39.5
60	RICHARD	406	9	10	38	10	0	97	164	0	0	1	40.6
61	RICHARD E	442	9	4	30	8	7	141	199	3	0	0	45.0
62	LINCOLN PARK W	500	5	2	51	3	1	170	232	0	0	2	46.8
63	LINCOLN PARK S	384	12	1	59	6	1	134	213	1	0	0	55.5
64	LINCOLN PARK	435	18	10	85	18	5	129	265	0	0	3	61.6
65	LINCOLN PARK E	466	23	7	78	13	7	159	287	0	0	1	61.8
66	RESERVOIR N	499	14	7	79	11	4	125	240	1	0	3	48.7
67	WINDSOR PARK N	477	9	9	61	17	2	116	214	1	1	1	45.3
68	WINDSOR PARK E	303	14	1	42	5	3	78	143	0	0	1	47.5
69	WINDSOR PARK	514	20	9	48	8	3	107	195	1	0	2	38.3
70	WINDSOR PARK S	439	7	5	53	11	3	78	157	0	0	6	37.1
71	CHINOOK E	468	13	3	46	14	1	61	138	1	0	0	29.5
72	CHINOOK W	405	7	2	37	6	2	69	123	0	0	4	31.4
73	BELAIRE	449	4	0	77	3	1	111	196	0	1	1	44.1
74	MEADOWLARK PARK	489	11	3	89	8	2	115	228	0	0	0	46.6
75	MAYFAIR	471	10	1	57	4	1	148	221	0	0	1	47.1

Electoral Division of Calgary-Elbow
General Election Statement of Official Results - April 23, 2012

POLL NUMBER	NAME OF POLL	NAMES ON LIST	BEENA ASHAR LIB	GREG CLARK AP	JAMES COLE WAP	CRAIG COOLAHAN NDP	WILLIAM HAMILTON EPA	ALISON REDFORD PC	V	S	D	R	% VOTER TURNOUT
76	ADVANCE-RO OFFICE (POLLS 38-75)		60	20	340	38	9	626	1,093	2	0	1	
77	ADVANCE-RO OFFICE (POLLS 1-37)		47	52	427	18	15	849	1,408	2	0	2	
78	MOBILE-STAYWELL MANOR/MANOR VILLAGE AT GARRISON WOODS		20	1	31	5	1	140	198	0	0	6	
79	MOBILE-ROYAL PARK RETIREMENT/CAREWEST/GLAMORGAN CARE CTR		8	2	40	4	3	71	128	0	0	7	
80	MOBILE-GARRISON GREEN SR. COMMUNITY/CAREWEST GARRISON GREEN		10	1	41	6	3	104	165	0	0	2	
81	MOBILE-ANTHONIAN COURT/BETHANY VILLAGE/WESTVIEW COMMUNITY		7	2	41	9	2	122	183	0	2	4	
82	SPECIAL BALLOT		16	10	154	7	5	213	405	0	0	87	
	TOTAL	**33,430**	**1,067**	**518**	**5,509**	**761**	**225**	**11,198**	**19,278**	**55**	**8**	**194**	**58.3**

V=Valid Ballots **S=Spoiled Ballots** **D=Declined Ballots** **R=Rejected Ballots**

Electoral Division of Calgary-Fish Creek
General Election Statement of Official Results - April 23, 2012

POLL NUMBER	NAME OF POLL	NAMES ON LIST	HEATHER FORSYTH WAP	WENDELIN FRASER PC	ERIC LEAVITT NDP	NAZIR RAHEMTULLA LIB	V	S	D	R	% VOTER TURNOUT
1	CANYON ESTATES NORTH	426	85	127	9	18	239	0	0	0	56.1
2	CANYON ESTATES CENTRAL	528	139	142	10	22	313	0	0	0	59.3
3	CANYON ESTATES SOUTH	399	117	96	4	7	224	1	0	1	56.4
4	CANYON CREEK ESTATES	482	75	74	24	32	205	0	0	0	42.5
5	CANNELL	478	104	131	22	15	272	10	0	0	56.9
6	CANTERBURY	473	91	123	19	18	251	0	0	4	53.9
7	ROBERT WARREN	396	79	99	9	21	208	0	0	0	52.5
8	CANFORD	445	57	75	14	11	157	2	0	0	35.3
9	CANFIELD	402	77	74	11	7	169	0	0	0	42.0
10	CANAVERAL	498	109	134	13	22	278	1	1	2	56.4
11	CANTREE	442	98	93	9	12	212	0	0	0	48.0
12	CANIFF	418	69	87	7	18	181	2	0	1	43.5
13	CANTRELL	344	84	76	12	20	192	0	0	0	55.8
14	LAKE SIMCOE	423	84	99	9	19	211	0	0	0	49.9
15	LAKE FRASER	438	90	124	14	22	250	1	0	1	57.3
16	AVENIDA	401	61	117	8	9	195	6	0	0	48.6
17/18	GATEWAY	364	55	74	8	7	144	0	0	0	39.6
19	BONAVISTA VILLAGE	193	45	60	4	14	123	9	0	0	63.7
20	SAM LIVINGSTON	451	107	103	9	13	232	1	0	0	51.4
21	LAKE LINNET	462	91	100	7	13	211	2	0	0	45.7
22	LAKE EMERALD	404	66	80	11	21	178	1	0	0	44.1
23	BONAVISTA ESTATES NORTH	460	104	102	14	17	237	0	0	1	51.7
24	BONAVISTA LAKE AREA	480	80	128	1	8	217	0	0	0	45.2
25	BONAVISTA ESTATES SOUTH	436	101	91	8	21	221	0	0	0	50.7
26	LAKE PLACID	471	94	107	4	7	212	0	0	2	45.4
27	LAKE LUCERNE	426	92	103	8	16	219	2	0	0	51.4
28	LAKE ARROW	472	100	121	8	22	251	0	0	1	53.4
29	LAKE TWINTREE	443	83	88	9	17	197	0	0	0	44.5
30	LAKE SUNDANCE	422	72	98	10	23	203	0	0	0	48.1
31	LAKE CHRISTINA	407	83	132	16	22	253	0	0	0	62.2
32	LAKE WAPTA	431	77	121	8	20	226	0	0	1	52.7
33	DOWNS NORTH	445	85	58	15	14	172	0	0	0	38.7
34	DOWNS SOUTH	445	79	83	10	8	180	1	0	0	40.4
35	ANDREW SIBBALD	471	72	134	5	12	223	1	0	3	48.0
36	PRINCE OF WALES	474	117	131	15	17	280	2	0	1	59.3
37	PARKWOOD	428	111	102	14	25	252	1	0	0	58.9
38	PARKSIDE	405	93	123	12	23	251	0	0	0	62.0
39	PARKVIEW	436	113	100	10	11	234	1	0	0	53.7

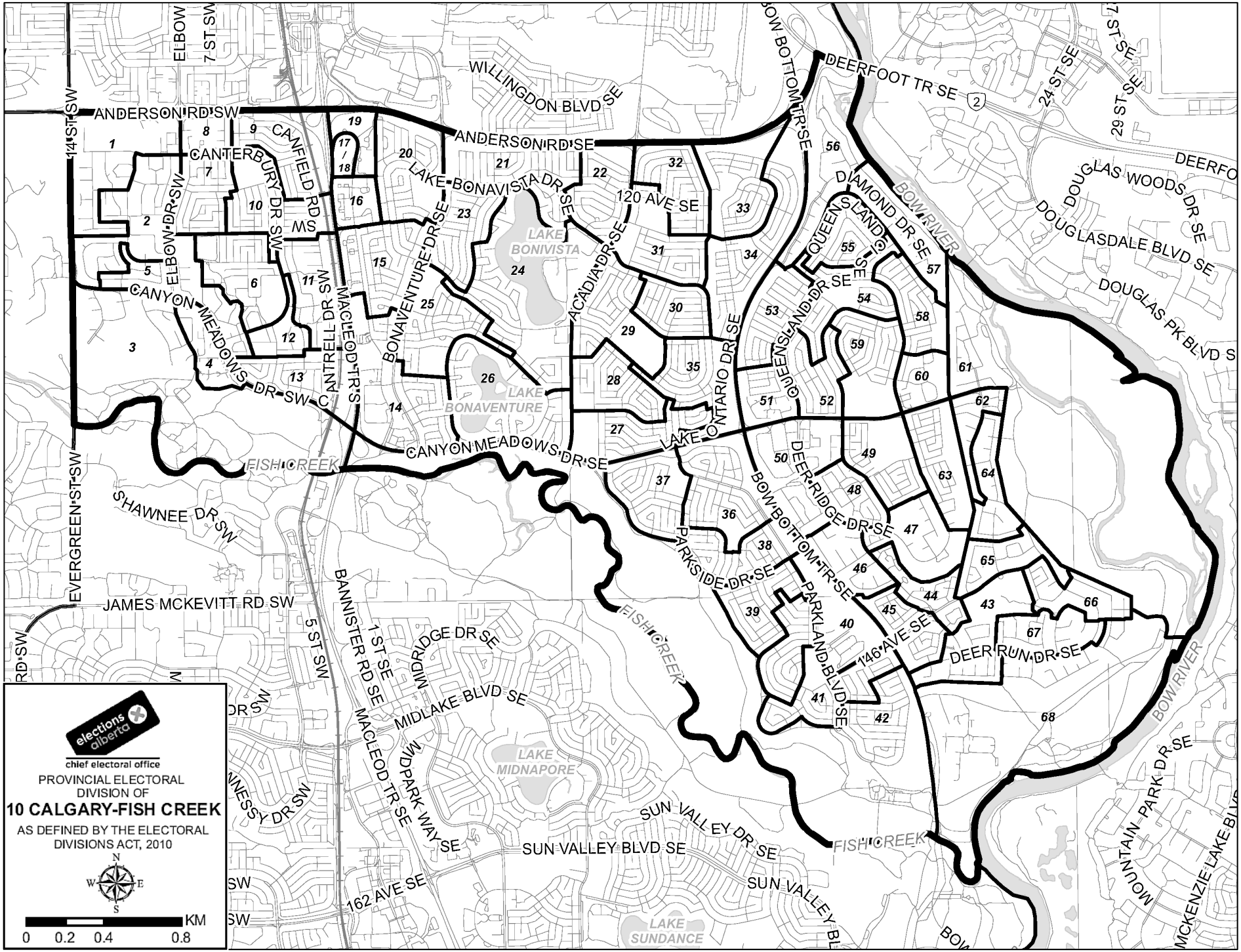
elections alberta
chief electoral office
PROVINCIAL ELECTORAL DIVISION OF
10 CALGARY-FISH CREEK
AS DEFINED BY THE ELECTORAL DIVISIONS ACT, 2010
N
W
E
S
KM
0 0.2 0.4 0.8
ANDERSON RD SW
ANDERSON RD SE
WILLINGDON BLVD SE
DEERFOOT TR SE
BOW BOTTOM TR SE
14 ST SW
ELBOW DR SW
7 ST SW
CANTERBURY DR SW
CANFIELD RD MS
LAKE BONAVISTA DR SE
120 AVE SE
LAKE BONIVISTA
ACADIA DR SE
BONAVENTURE DR SE
MACLEOD TR S
CANTRELL DR SW
CANYON MEADOWS DR SW
CANYON MEADOWS DR SE
LAKE BONAVENTURE
FISH CREEK
SHAWNEE DR SW
EVERGREEN ST SW
JAMES MCKEVITT RD SW
5 ST SW
BANNISTER RD SE
1 ST SE
MIDRIDGE DR SE
MIDLAKE BLVD SE
MACLEOD TR SE
MIDPARK WAY SE
LAKE MIDNAPORE
SUN VALLEY DR SE
SUN VALLEY BLVD SE
SUN VALLEY BL
162 AVE SE
LAKE SUNDANCE
LAKE ONTARIO DR SE
QUEENSLAND DR SE
DIAMOND DR SE
DOUGLAS WOODS DR SE
DOUGLASDALE BLVD SE
DOUGLAS PK BLVD S
DEERFO
24 ST SE
29 ST SE
7 ST SE
BOW RIVER
DEER RIDGE DR SE
PARKSIDE DR SE
PARKLAND BLVD SE
146 AVE SE
DEER RUN DR SE
MOUNTAIN PARK DR SE
MCKENZIE LAKE BLVD

Electoral Division of Calgary-Fish Creek
General Election Statement of Official Results - April 23, 2012

POLL NUMBER	NAME OF POLL	NAMES ON LIST	HEATHER FORSYTH WAP	WENDELIN FRASER PC	ERIC LEAVITT NDP	NAZIR RAHEMTULLA LIB	V	S	D	R	% VOTER TURNOUT
40	PARKVALLEY	496	136	143	13	9	301	3	0	0	60.7
41	PARKVISTA	420	102	124	7	23	256	2	0	0	61.0
42	PARKRIDGE	412	101	118	9	16	244	0	0	0	59.2
43	DEER RUN	463	94	86	22	20	222	1	0	1	48.2
44	DEER FIELD	432	72	68	9	15	164	0	0	0	38.0
45	DEER BOWSAX	404	93	77	20	18	208	0	0	3	52.2
46	DEER PATH	457	92	68	25	10	195	2	0	0	42.7
47	DEERMONT	317	77	50	5	13	145	0	0	0	45.7
48	DEER RIDGE	397	59	47	20	29	155	3	0	0	39.0
49	DON BOSCO	471	121	74	16	13	224	1	0	0	47.6
50	DEER VALLEY	483	74	49	8	15	146	1	0	0	30.2
51	QUEENSLAND ESTATES	411	71	52	15	18	156	0	0	0	38.0
52	QUEENSLAND HILL	411	116	69	18	9	212	0	0	1	51.8
53	QUEEN ALEXANDRA	419	106	51	11	11	179	0	0	0	42.7
54	QUEENSLAND HAULTAIN	469	99	93	10	19	221	1	0	0	47.1
55	QUEEN TAMARA	438	112	68	16	13	209	3	0	0	47.7
56	DIAMOND COVE NORTH	299	61	60	11	12	144	0	0	0	48.2
57	DIAMOND COVE SOUTH	272	56	47	7	7	117	0	0	3	44.1
58	QUEEN ANNE	420	113	80	6	19	218	0	0	2	52.4
59	QUEEN CHAROLTTE	470	120	88	10	18	236	0	0	1	50.4
60	QUEENSTON	411	59	45	12	12	128	0	0	0	31.1
61	DEER RIVER ESTATES	358	72	108	6	11	197	2	0	0	55.0
62	DEER RUN MEADOWBROOK	415	64	46	14	15	139	0	1	0	33.7
63	DEER CLIFF	393	105	70	16	12	203	0	0	1	51.9
64	DEER CROSS	471	117	100	15	13	245	0	0	1	52.2
65	DEER LANE	458	111	81	22	16	230	0	0	0	50.2
66	DEER BROOK	470	115	115	13	15	258	0	0	0	54.9
67	DEER CROFT	447	110	120	13	12	255	1	0	2	57.5
68	DEER SIDE	465	112	112	9	21	254	1	0	0	54.6
69	ADVANCE-LAKE BONAVISTA PROM. (POLLS 1-34)		751	779	63	112	1,705	3	0	5	
70	ADVANCE-LAKE BONAVISTA PROM. (POLLS 35-68)		562	423	39	61	1,085	4	0	3	
71	MOBILE-CANYON MEADOWS RETIREMENT		30	36	4	3	73	0	0	4	
72	SPECIAL BALLOT		134	73	8	26	241	1	0	2	
73	JUDICIAL RECOUNT		116	104	2	0	222				
	TOTAL	**28,668**	**7,672**	**7,634**	**894**	**1,260**	**17,460**	**73**	**2**	**47**	**61.1**

V=Valid Ballots **S=Spoiled Ballots** **D=Declined Ballots** **R=Rejected Ballots**

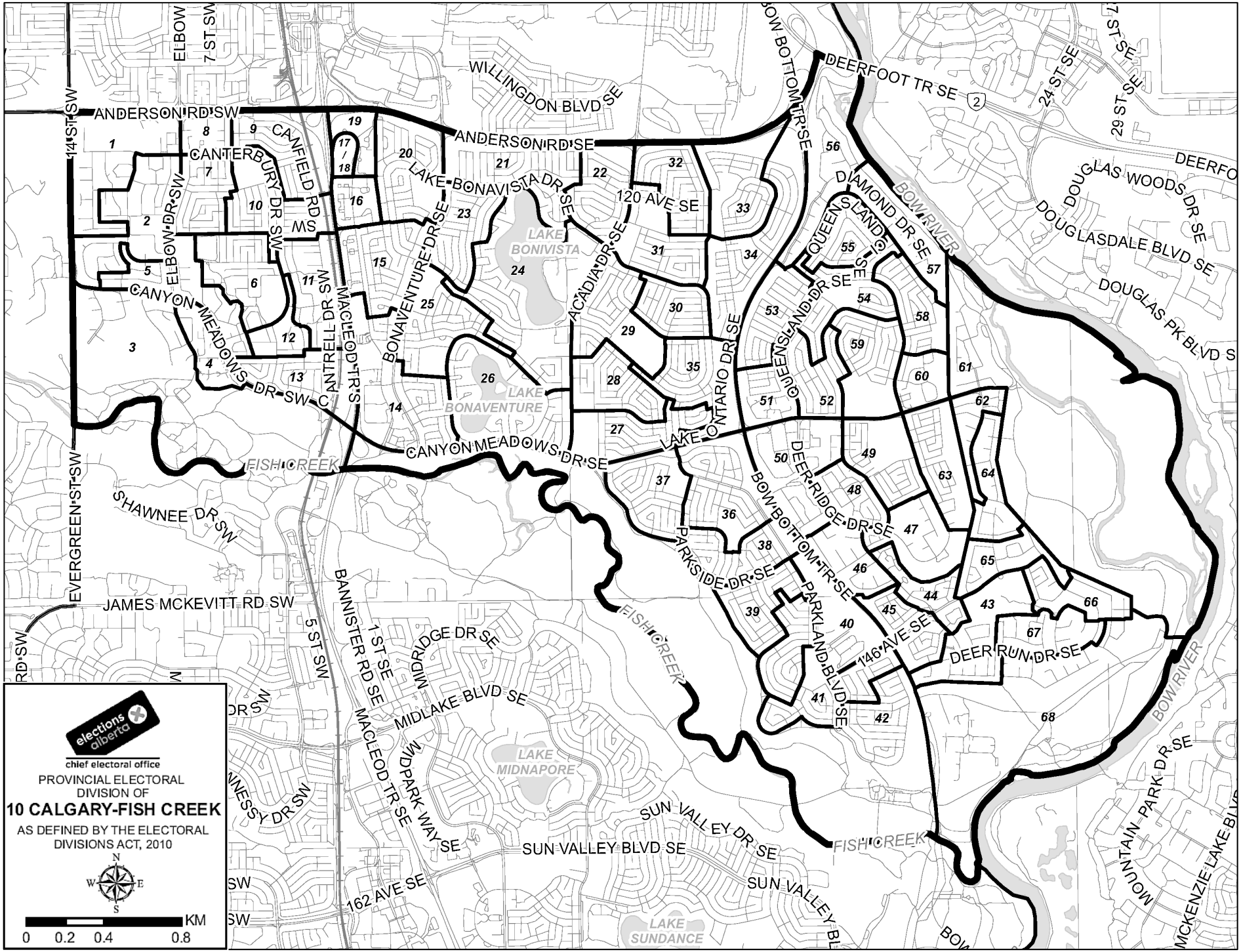
elections alberta
chief electoral office
PROVINCIAL ELECTORAL DIVISION OF
10 CALGARY-FISH CREEK
AS DEFINED BY THE ELECTORAL DIVISIONS ACT, 2010
N
W
E
S
KM
0 0.2 0.4 0.8
ANDERSON RD SW
ANDERSON RD SE
WILLINGDON BLVD SE
DEERFOOT TR SE
BOW BOTTOM TR SE
14 ST SW
ELBOW DR SW
7 ST SW
CANTERBURY DR SW
CANFIELD RD MS
LAKE BONAVISTA DR SE
120 AVE SE
LAKE BONIVISTA
ACADIA DR SE
BONAVENTURE DR SE
LAKE BONAVENTURE
CANYON MEADOWS DR SW
CANTRELL DR SW
MACLEOD TR S
CANYON MEADOWS DR SE
FISH CREEK
SHAWNEE DR SW
EVERGREEN ST SW
JAMES MCKEVITT RD SW
5 ST SW
BANNISTER RD SE
1 ST SE
MIDRIDGE DR SE
MIDLAKE BLVD SE
MACLEOD TR SE
MIDPARK WAY SE
LAKE MIDNAPORE
SUN VALLEY DR SE
SUN VALLEY BLVD SE
SUN VALLEY BL
162 AVE SE
LAKE SUNDANCE
LAKE ONTARIO DR SE
QUEENSLAND DR SE
DIAMOND DR SE
DOUGLAS WOODS DR SE
DOUGLASDALE BLVD SE
DOUGLAS PK BLVD S
24 ST SE
29 ST SE
DEERFO
BOW RIVER
DEER RIDGE DR SE
PARKSIDE DR SE
PARKLAND BLVD SE
146 AVE SE
DEER RUN DR SE
MOUNTAIN PARK DR SE
MCKENZIE LAKE BLVD

Electoral Division of Calgary-Foothills
General Election Statement of Official Results - April 23, 2012

POLL NUMBER	NAME OF POLL	NAMES ON LIST	JENNIFER CARKNER NDP	KURT HANSEN LIB	DUSTIN NAU WAP	LEN WEBBER PC	V	S	D	R	% VOTER TURNOUT
1	EDGEHILL	435	7	25	70	89	191	2	0	0	43.9
2	EDGEDALE	407	12	17	49	72	150	1	0	1	37.1
3	EDGEMONT ESTATES	443	6	31	61	127	225	0	0	2	51.2
4	EDGEMONT BAY	385	2	29	75	111	217	0	0	1	56.6
5	EDELWEISS	527	8	21	103	135	267	0	0	2	51.0
6	EDENSTONE	485	5	19	62	131	217	1	0	0	44.7
7	EDGEWOOD	415	13	32	46	88	179	1	0	0	43.1
8	EDGELAND	467	12	21	60	118	211	0	0	2	45.6
9	EDGEBYNE	441	8	18	69	117	212	1	0	1	48.3
10	EDGEVIEW	432	4	18	53	128	203	0	0	0	47.0
11	EDFORTH	491	12	30	88	140	270	1	0	0	55.0
12	EDCATH	507	10	27	104	130	271	1	0	0	53.5
13	EDENWOLD	527	8	31	56	85	180	0	0	3	34.7
14	EDGEBROOK	528	10	20	53	109	192	0	0	1	36.6
15	EDGEBANK	448	9	32	49	119	209	0	0	4	47.5
16	EDGEVALLEY	464	8	10	67	146	231	0	0	0	49.8
17	EDGEVALLEY LANDING	423	7	18	57	101	183	0	0	0	43.3
18	EDGEBURN	483	14	23	68	110	215	1	0	0	44.5
19	EDGEPARK	491	7	26	55	148	236	0	0	1	48.3
20	EDGERIDGE	575	7	26	59	139	231	0	0	0	40.2
21	EDGERIDGE TERRACE	486	4	12	40	93	149	0	0	1	30.9
22	EDGEVALLEY MEWS	415	10	22	40	105	177	0	0	0	42.7
23	EDGEBROOK COVE	462	3	14	40	104	161	0	0	1	35.1
24	EDGEBROOK CLOSE	399	4	15	69	88	176	0	0	0	44.1
25	EDGEBROOK PARK	457	7	13	49	86	155	0	0	3	34.6
26	EDGERIDGE VIEW	515	3	14	49	102	168	0	0	0	32.6
27	HIDDENCLOSE	347	10	13	35	65	123	1	0	0	35.4
28	HIDDENMEWS	335	11	18	60	71	160	0	0	0	47.8
29	HIDDENCOVE	370	5	1	49	90	145	1	0	0	39.2
30	HIDDENVALLEY LANDING	488	7	12	83	129	231	0	0	3	48.0
31	HIDDENVALLEY VALE	470	14	13	74	89	190	0	0	1	40.6
32	HIDDENVALLEY PLACE	407	6	11	59	75	151	0	0	5	38.3
33	HIDDENVALLEY MANOR	458	6	16	63	69	154	0	0	1	33.8
34	HIDDENVALLEY GROVE	404	10	14	69	95	188	0	0	0	46.5
35	HIDDENVALLEY VILLAS	397	15	10	56	86	167	0	0	2	42.6
36	HIDDENSPRING	388	18	11	84	97	210	3	0	0	54.1
37	HIDDENRANCH CRESCENT	481	13	20	82	127	242	0	0	0	50.3
38	HIDDENRANCH PLACE	430	5	12	63	116	196	1	0	1	45.8

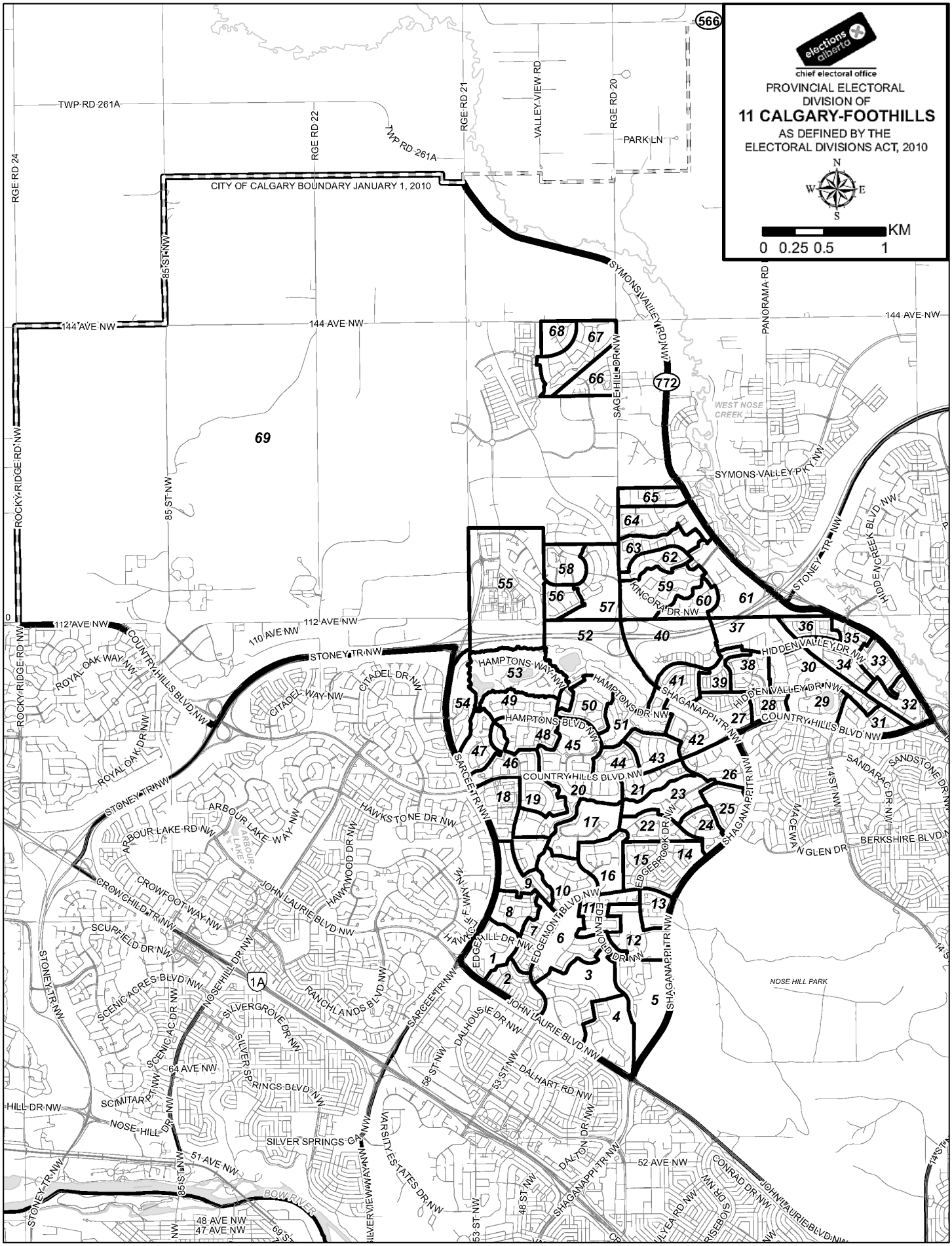

elections alberta
chief electoral office
PROVINCIAL ELECTORAL DIVISION OF
11 CALGARY-FOOTHILLS
AS DEFINED BY THE ELECTORAL DIVISIONS ACT, 2010
N
W
E
S
KM
0 0.25 0.5 1
CITY OF CALGARY BOUNDARY JANUARY 1, 2010
TWP RD 261A
RGE RD 24
RGE RD 22
RGE RD 21
VALLEY VIEW RD
RGE RD 20
PARK LN
566
772
1A
144 AVE NW
112 AVE NW
110 AVE NW
85 ST NW
ROCKY RIDGE RD NW
SYMONS VALLEY RD NW
SAGE HILL DR NW
PANORAMA RD
WEST NOSE CREEK
SYMONS VALLEY PKY NW
STONEY TR NW
HIDDEN CREEK BLVD NW
KINCORA DR NW
HIDDEN VALLEY DR NW
HAMPTONS WAY NW
HAMPTONS DR NW
HAMPTONS BLVD NW
SHAGANAPPI TR NW
COUNTRY HILLS BLVD NW
COUNTRY HILLS BLVD NW
ROYAL OAK WAY NW
ROYAL OAK DR NW
CITADEL WAY NW
CITADEL DR NW
SARCEE TR NW
ARBOUR LAKE WAY NW
ARBOUR LAKE RD NW
ARBOUR LAKE
HAWKSTONE DR NW
HAWKWOOD DR NW
CROWFOOT WAY NW
CROWCHILD TR NW
JOHN LAURIE BLVD NW
SCURFIELD DR NW
SCENIC ACRES BLVD NW
SCENIC AC DR NW
NOSE HILL DR NW
SILVERGROVE DR NW
RANCHLANDS BLVD NW
SILVER SPRINGS BLVD NW
SILVER SPRINGS GA NW
64 AVE NW
51 AVE NW
48 AVE NW
47 AVE NW
BOW RIVER
VARSITY ESTATES DR NW
SILVERVIEW WAY NW
58 ST NW
53 ST NW
48 ST NW
DALHOUSIE DR NW
DALHART RD NW
DALTON DR NW
52 AVE NW
CONRAD DR NW
JOHN LAURIE BLVD NW
EDGEBROOK DR NW
EDGEMONT BLVD NW
EDENWOLD DR NW
EDGEHILL DR NW
SANDARAC DR NW
SANDSTONE DR NW
14 ST NW
MACEWAN GLEN DR
BERKSHIRE BLVD
NOSE HILL PARK

Electoral Division of Calgary-Foothills
General Election Statement of Official Results - April 23, 2012

POLL NUMBER	NAME OF POLL	NAMES ON LIST	JENNIFER CARKNER NDP	KURT HANSEN LIB	DUSTIN NAU WAP	LEN WEBBER PC	V	S	D	R	% VOTER TURNOUT
39	HIDDENRANCH ROAD	455	16	20	63	98	197	0	1	0	43.5
40	HIDDENHILLS PLACE	399	12	9	59	69	149	0	0	0	37.3
41	HIDDENHILLS ROAD	397	12	20	37	81	150	0	0	0	37.8
42	HAMPSTEAD TERRACE	496	2	9	43	76	130	0	0	0	26.2
43	HAMPSTEAD ROAD	533	5	15	35	93	148	1	0	1	28.0
44	HAMPSTEAD WAY	492	2	22	45	86	155	3	0	0	31.5
45	HAMPSTEAD CIRCLE	625	9	19	62	131	221	1	0	2	35.7
46	HAMPSTEAD COURT	517	5	23	72	111	211	0	0	0	40.8
47	HAMPSHIRE GROVE	381	7	17	51	88	163	1	0	0	42.8
48	HAMPTON MEWS	539	10	24	78	102	214	1	0	2	40.1
49	HAMPTON CLOSE	485	3	14	53	103	173	0	0	1	35.9
50	HAMPTON TERRACE	463	3	11	44	104	162	0	0	0	35.0
51	HAMPTON LINK	373	1	11	30	54	96	0	0	5	27.1
52	HAMPTON HEIGHTS	427	3	10	55	67	135	0	0	0	31.6
53	HAMPTON WAY	522	3	6	38	71	118	0	0	1	22.8
54	CITADEL	271	5	11	48	55	119	2	0	1	44.3
55	SHERWOOD MEADOW	246	7	15	24	47	93	0	0	0	37.8
56	SHERWOOD CIRCLE	366	4	13	29	61	107	0	0	0	29.2
57	SHERWOOD RISE	398	1	15	18	60	94	1	0	0	23.6
58	SHERWOOD TERRACE	299	0	7	12	44	63	2	0	0	21.1
59	KINCORA MANOR	488	5	12	69	142	228	1	0	2	47.1
60	KINCORA PARK	399	7	9	52	93	161	0	0	0	40.4
61	KINCORA LANDING	391	6	9	70	103	188	2	0	0	48.1
62	KINCORA POINT	411	2	13	64	92	171	1	0	2	42.1
63	KINCORA GARDEN	400	4	15	56	81	156	3	0	0	39.0
64	KINCORA GLEN	483	10	10	75	110	205	0	0	0	42.4
65	KINLEA WAY	276	3	16	41	38	98	0	1	0	35.9
66	SAGEHILL WAY	380	8	13	44	66	131	1	0	0	34.5
67	SAGEVALLEY GREEN	520	13	16	56	92	177	0	0	0	34.0
68/69	SAGEVALLEY DRIVE/SAGEHILL/BEACON HEIGHTS	291	7	10	46	56	119	0	0	2	41.6
70	ADVANCE-RO OFFICE (POLLS 1-34)		35	136	635	863	1,669	1	0	11	
71	ADVANCE-RO OFFICE (POLLS 35-69)		33	121	538	747	1,439	3	0	2	
72	MOBILE-EDGEMONT RETIREMENT		8	7	8	45	68	0	0	1	
73	SPECIAL BALLOT		7	21	117	92	237	0	0	51	
	TOTAL	**29,806**	**578**	**1,414**	**5,135**	**8,251**	**15,378**	**39**	**2**	**120**	**52.0**

V=Valid Ballots **S=Spoiled Ballots** **D=Declined Ballots** **R=Rejected Ballots**

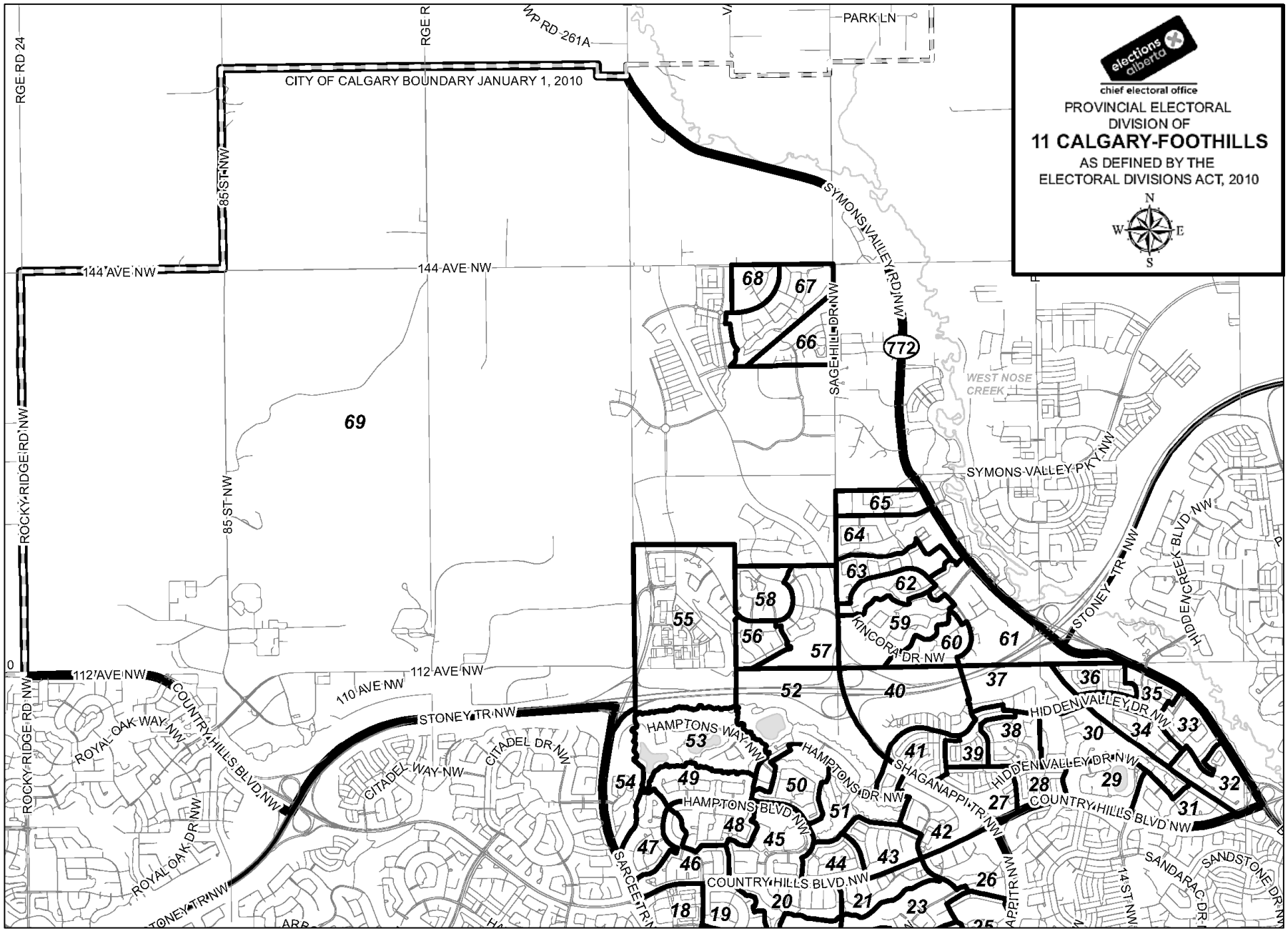
elections alberta
chief electoral office
PROVINCIAL ELECTORAL DIVISION OF
11 CALGARY-FOOTHILLS
AS DEFINED BY THE ELECTORAL DIVISIONS ACT, 2010
N
W
E
S
CITY OF CALGARY BOUNDARY JANUARY 1, 2010
WP RD 261A
PARK LN
RGE RD 24
RGE R
85 ST NW
144 AVE NW
ROCKY RIDGE RD NW
112 AVE NW
110 AVE NW
STONEY TR NW
ROYAL OAK WAY NW
COUNTRY HILLS BLVD NW
ROYAL OAK DR NW
CITADEL WAY NW
CITADEL DR NW
HAMPTONS WAY NW
HAMPTONS BLVD NW
HAMPTONS DR NW
SARCEE TR NW
SYMONS VALLEY RD NW
SAGE HILL DR NW
772
WEST NOSE CREEK
SYMONS VALLEY PKY NW
KINCORA DR NW
SHAGANAPPI TR NW
HIDDEN VALLEY DR NW
HIDDEN CREEK BLVD NW
14 ST NW
SANDARAC DR
SANDSTONE DR NW
0
18
19
20
21
23
25
26
27
28
29
30
31
32
33
34
35
36
37
38
39
40
41
42
43
44
45
46
47
48
49
50
51
52
53
54
55
56
57
58
59
60
61
62
63
64
65
66
67
68
69

Electoral Division of Calgary-Fort
General Election Statement of Official Results - April 23, 2012

POLL NUMBER	NAME OF POLL	NAMES ON LIST	SAID ABDULBAKI LIB	WAYNE CAO PC	JANICE DIXON EPA	JEEVAN MANGAT WAP	DON MONROE NDP	V	S	D	R	% VOTER TURNOUT
1A	EAST INDUSTRIAL	410	12	38	1	48	10	109	0	0	1	26.8
1B	EAST INDUSTRIAL	459	12	40	4	58	2	116	0	0	0	25.3
2	OGDEN OLYMPIA	409	14	79	5	73	8	179	0	0	1	44.0
3	OGDEN SOUTH	326	6	52	2	46	4	110	0	0	1	34.0
4	OGDEN CENTRE SOUTH	427	15	79	3	71	18	186	1	0	3	44.3
5	OGDEN WEST	404	16	74	9	102	21	222	0	0	1	55.2
6	LYNNWOOD SOUTH	322	17	60	3	57	13	150	0	0	0	46.6
7	LYNNWOOD NORTH	418	11	84	1	90	7	193	4	0	0	46.2
8	LYNNVIEW CENTRE	300	11	63	0	71	10	155	1	0	0	51.7
9	OGDEN CENTRE	436	14	54	4	70	12	154	0	0	1	35.6
10	OGDEN NORTH	450	8	51	3	80	16	158	5	0	0	35.1
11	LYNNWOOD RIDGE	381	5	76	5	76	12	174	0	0	1	45.9
12	LYNNWOOD CENTRE	410	10	58	4	101	7	180	1	0	0	43.9
13	LYNNVIEW WEST	455	18	67	3	76	6	170	1	0	3	38.0
14	BEAVERDAM FLATS	311	14	58	2	49	12	135	0	0	1	43.7
15	LYNNVIEW NORTH	315	8	46	1	48	9	112	1	0	0	35.6
16	DOVERGLEN	323	3	34	0	36	6	79	2	0	0	24.5
17	POINT OF VIEW	252	4	26	0	41	6	77	0	0	0	30.6
18	DOVER SOUTH	410	12	72	4	73	5	166	1	0	2	41.0
19	DOVERCREST	417	13	59	7	71	12	162	1	0	2	39.3
20	DOVER SOUTH EAST	418	9	71	2	88	11	181	0	0	2	43.8
21/22	ERIN PEIGAN/ERIN TOWN COURT	442	15	55	3	66	10	149	0	0	1	33.9
23	ERIN WOODS RIDGE	324	7	42	2	53	2	106	0	0	0	32.7
24	ERIN WOODS GREEN	358	13	60	1	46	5	125	0	0	0	34.9
25	ERIN WOODS SOUTH	390	14	62	2	56	8	142	1	0	1	36.7
26	ERIN GROVE	426	10	79	1	51	7	148	0	0	0	34.7
27	ERIN WOODS EAST	303	5	47	3	48	4	107	0	0	0	35.3
28	ERIN MEADOWS	420	19	55	2	62	6	144	0	0	0	34.3
29	ERIN PARK	435	17	78	3	59	10	167	2	0	0	38.4
30	ERIN MOUNT TRACKS	392	14	64	5	52	11	146	0	0	1	37.5
31	DOVER EAST	444	11	53	2	64	6	136	1	0	0	30.6
32	DOVER CURVE	316	5	58	4	53	12	132	0	0	1	42.1
33	DOVERTHORN	372	11	77	5	78	20	191	2	0	1	51.6
34	DOVELY WEST	323	10	70	4	63	11	158	1	0	3	49.8
35	DOVER VALLEY VIEW	309	7	91	5	37	7	147	0	0	1	47.9
36	DOVER CENTRE	375	9	64	2	74	15	164	1	0	0	43.7
37	DOVERCLIFFE	412	12	55	5	84	13	169	1	0	0	41.0

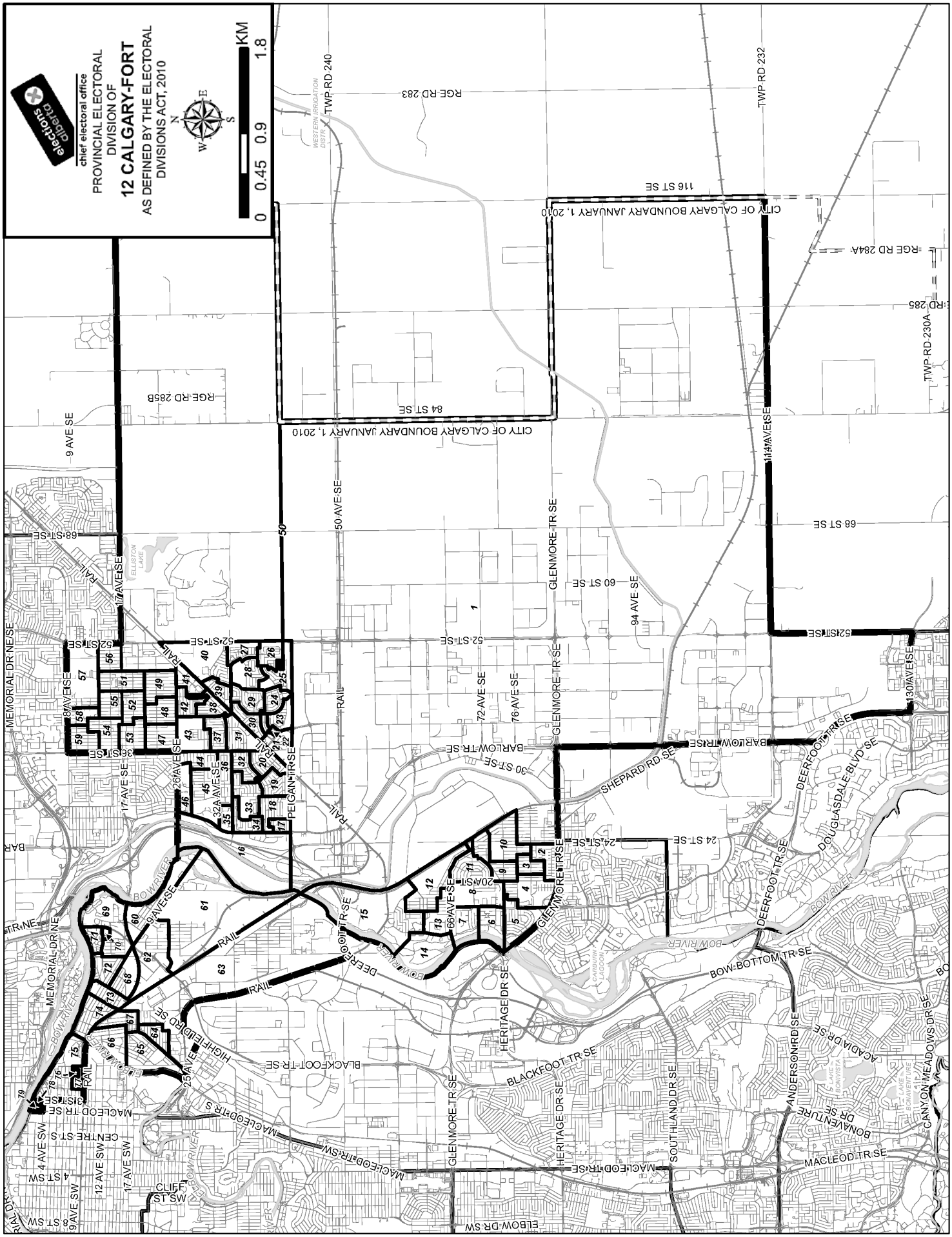

chief electoral office
PROVINCIAL ELECTORAL DIVISION OF
12 CALGARY-FORT
AS DEFINED BY THE ELECTORAL DIVISIONS ACT, 2010
0 0.45 0.9 1.8 KM
CITY OF CALGARY BOUNDARY JANUARY 1, 2010
116 ST SE
84 ST SE
68 ST SE
60 ST SE
52 ST SE
36 ST SE
24 ST SE
20 ST SE
17 AVE SE
9 AVE SE
8 AVE SE
26 AVE SE
32A AVE SE
50 AVE SE
72 AVE SE
76 AVE SE
94 AVE SE
114 AVE SE
130 AVE SE
30 ST SE
25 AVE SE
66 AVE SE
MEMORIAL DR NE
MEMORIAL DR NE SE
GLENMORE TR SE
BARLOW TR SE
SHEPARD RD SE
DEERFOOT TR SE
DOUGLASDALE BLVD SE
BOW BOTTOM TR SE
BLACKFOOT TR SE
HERITAGE DR SE
SOUTHLAND DR SE
ANDERSON RD SE
ACADIA DR SE
BONAVENTURE DR SE
CANYON MEADOWS DR SE
MACLEOD TR SE
MACLEOD TR SW
MACLEOD TR S
HIGHFIELD RD SE
PEIGAN TR SE
BOW RIVER
RAIL
ELLISTON LAKE
CARBURN LAGOON
LAKE BONAVISTA
LAKE BONAVENTURE
CENTRE ST S
4 AVE SW
12 AVE SW
17 AVE SW
4 ST SW
8 ST SW
9 AVE SW
CLIFF ST SW
ELBOW DR SW
RGE RD 283
RGE RD 284A
RGE RD 285
RGE RD 285B
TWP RD 240
TWP RD 232
TWP RD 230A
WESTERN IRRIGATION DISTR

Electoral Division of Calgary-Fort
General Election Statement of Official Results - April 23, 2012

POLL NUMBER	NAME OF POLL	NAMES ON LIST	SAID ABDULBAKI LIB	WAYNE CAO PC	JANICE DIXON EPA	JEEVAN MANGAT WAP	DON MONROE NDP	V	S	D	R	% VOTER TURNOUT
38	DOVER TRACKS	422	6	51	4	58	6	125	1	0	0	29.6
39	ERIN CROFT	311	13	32	4	62	6	117	1	0	3	38.6
40	ERIN WOODS NORTH	379	12	67	4	47	4	134	0	0	1	35.6
41	DOVER CENTURY	432	6	38	5	52	5	106	1	0	0	24.5
42	DOVER NORTH EAST	343	12	41	6	44	6	109	0	0	1	32.1
43	DOVER MEWS	262	3	28	1	31	4	67	0	0	0	25.6
44	DOVER NORTH	273	17	44	0	41	6	108	1	0	1	39.9
45	DOVER CHARACTER	521	24	84	10	70	13	201	0	0	1	38.8
46	DOVER WEST VIEW	317	8	47	2	38	6	101	0	0	5	33.4
47	FOREST LAWN SOUTH WEST	340	7	54	1	70	8	140	1	0	2	41.8
48	FOREST LAWN SOUTH	326	14	40	1	79	9	143	1	0	0	43.9
49	FOREST LAWN SOUTH EAST	449	19	56	3	58	13	149	1	0	0	33.2
50/56	EAST FOREST ACRES/FOREST LAWN EAST	415	14	47	2	66	4	133	0	0	2	32.5
51	FOREST LAWN PLAZA	351	10	37	2	45	9	103	0	0	2	29.9
52	FOREST LAWN CENTRE	569	6	28	3	45	5	87	2	0	0	15.3
53	FOREST LAWN MAIN	267	9	26	4	27	7	73	0	0	2	28.1
54	FOREST LAWN WEST	314	11	47	2	51	11	122	2	0	0	38.9
55	FOREST LAWN BLOCK	332	3	31	1	28	2	65	0	0	2	20.2
57	FOREST HEIGHTS	323	6	18	1	24	12	61	0	0	0	18.9
58	TREVELLA PARK	411	10	20	3	27	5	65	5	0	0	15.8
59	FOREST LAWN NORTH WEST	335	22	30	3	62	10	127	0	5	0	39.4
60	INGLEWOOD SANCTUARY	293	14	57	4	38	8	121	0	1	0	41.6
61	ALYTH YARDS	306	16	72	10	36	10	144	0	0	0	47.1
62	INGLEWOOD CONNECTOR	328	21	58	6	27	17	129	0	0	0	39.3
63/64	SOUTH RAMSAY BONNYBROOK/RAMSAY CENTRE	429	38	108	17	46	19	228	0	0	1	53.4
65	RAMSAY HILL	428	28	87	8	55	18	196	0	0	2	46.3
66	RAMSAY GROUNDS	367	37	74	13	40	19	183	0	0	1	50.1
67	RAMSAY VALLEY	278	35	60	12	26	7	140	1	0	0	50.4
68/73	INGLEWOOD BREWERY/INGLEWOOD ZOO	386	33	81	14	40	17	185	0	0	0	47.9
69	INGLEWOOD WIER	337	22	96	5	40	25	188	1	0	1	56.1
70	PEARCE GARDENS	230	11	69	1	23	7	111	0	0	1	48.7
71	INGLEWOOD COVE	335	21	87	5	40	12	165	0	0	0	49.3
72	INGLEWOOD NEW	322	32	80	8	33	15	168	1	0	0	52.2
74	INGLEWOOD CROSSING	164	11	34	6	17	5	73	1	1	0	45.1
75	EAST VILLAGE	373	24	71	5	97	14	211	1	0	2	57.1
76	MURDOCH	326	16	86	5	39	8	154	1	0	0	47.2
77	VILLAGE TOWERS	231	9	54	5	28	7	103	3	0	0	44.6

Electoral Division of Calgary-Fort
General Election Statement of Official Results - April 23, 2012

POLL NUMBER	NAME OF POLL	NAMES ON LIST	SAID ABDULBAKI LIB	WAYNE CAO PC	JANICE DIXON EPA	JEEVAN MANGAT WAP	DON MONROE NDP	V	S	D	R	% VOTER TURNOUT
78/79	RIVERFRONT TOWER/RIVERFRONT	296	7	22	2	20	2	53	0	0	0	17.9
80	ADVANCE-DOVER COMMUNITY HALL (POLLS 1-39)		59	277	7	360	38	741	4	0	10	
81	ADVANCE-DOVER COMMUNITY HALL (POLLS 40-79)		88	198	9	237	30	562	0	0	4	
82	MOBILE-BEAVERDAM LODGE		1	14	0	6	2	23	0	0	2	
83	SPECIAL BALLOT		14	53	1	67	11	146	2	0	29	
	TOTAL	**27,215**	**1,180**	**4,855**	**317**	**4,711**	**796**	**11,859**	**58**	**7**	**103**	**44.0**

V=Valid Ballots **S=Spoiled Ballots** **D=Declined Ballots** **R=Rejected Ballots**

Electoral Division of Calgary-Glenmore
General Election Statement of Official Results - April 23, 2012

POLL NUMBER	NAME OF POLL	NAMES ON LIST	RICK COLLIER NDP	PAUL HINMAN WAP	LINDA JOHNSON PC	DAN MACAULAY LIB	V	S	D	R	% VOTER TURNOUT
1	BRAESIDE SOUTH EAST	358	8	94	78	10	190	1	0	2	53.6
2	BRAESIDE SOUTH	423	20	85	79	16	200	0	0	2	47.8
3	BRACEWOOD WAY	394	13	99	85	14	211	0	0	1	53.8
4	BRACEWOOD DRIVE	471	16	60	66	11	153	0	0	1	32.7
5	CEDARGROVE ROAD	439	13	76	72	12	173	0	0	0	39.4
6	CEDARBRAE SOUTH	512	23	86	102	20	231	2	0	0	45.1
7	CEDARDALE SOUTH	419	21	70	75	8	174	0	0	0	41.5
8	CEDARDALE WEST	434	18	83	79	9	189	0	0	1	43.8
9	CEDARBRAE CENTRE	400	16	75	64	22	177	0	0	4	45.3
10	CEDARBROOK	477	14	95	78	14	201	0	0	4	43.0
11	CEDARBRAE EAST	385	17	56	69	12	154	0	0	0	40.0
12	BROOKPARK SOUTH	418	15	49	70	16	150	0	0	0	35.9
13	BROOKPARK CENTRE	452	14	102	118	19	253	0	0	0	56.0
14	BRAESIDE CENTRE	357	13	97	81	18	209	0	0	0	58.5
15	BRAESIDE EAST	434	25	78	117	20	240	0	0	3	56.0
16	BRAESIDE NORTH	371	13	47	95	11	166	0	0	0	44.7
17	BROOKPARK NORTH	352	13	57	78	18	166	1	0	0	47.2
18	BROOKPARK WEST	485	13	78	94	11	196	0	0	0	40.4
19	CEDARBRAE NORTH EAST	381	19	80	69	15	183	1	1	0	48.3
20	CEDARBRAE NORTH	423	10	92	89	23	214	3	0	0	50.6
21	CEDARBRAE WEST	391	12	92	84	5	193	1	0	0	49.4
22	CEDARILLE	442	17	117	91	15	240	0	0	3	55.0
23	OAKWOOD DRIVE	425	16	94	101	9	220	0	0	1	52.0
24	OAKMOOR CRESCENT	339	9	82	85	11	187	2	0	0	55.2
25	OAKTREE LANE	383	13	61	76	7	157	0	0	0	41.0
26	OAKMOOR DRIVE	452	18	65	110	24	217	0	0	1	48.2
27	PALISBRIAR PARK	454	6	93	88	17	204	0	0	1	45.2
28	PUMPHILL SOUTH	389	6	107	97	16	226	0	0	2	58.6
29	SPRINGWOOD	364	18	71	70	13	172	0	0	1	47.5
30	HAVENHURST	370	13	69	84	15	181	0	0	1	49.2
31	HADDON ROAD SOUTH	367	23	76	78	21	198	0	0	0	54.0
32	PINNACLE	440	8	86	77	13	184	0	0	4	42.7
33	HAYSBORO SOUTH	479	20	109	107	15	251	0	0	3	53.0
34	PUMPHILL CENTRE	492	1	99	124	15	239	0	0	1	48.8
35	PALLISER SOUTH EAST	430	3	105	105	11	224	0	0	4	53.0
36	PALLISER SOUTH WEST	421	10	82	134	21	247	0	0	0	58.7
37	OAKRIDGE SOUTH EAST	497	15	105	129	27	276	0	0	0	55.5

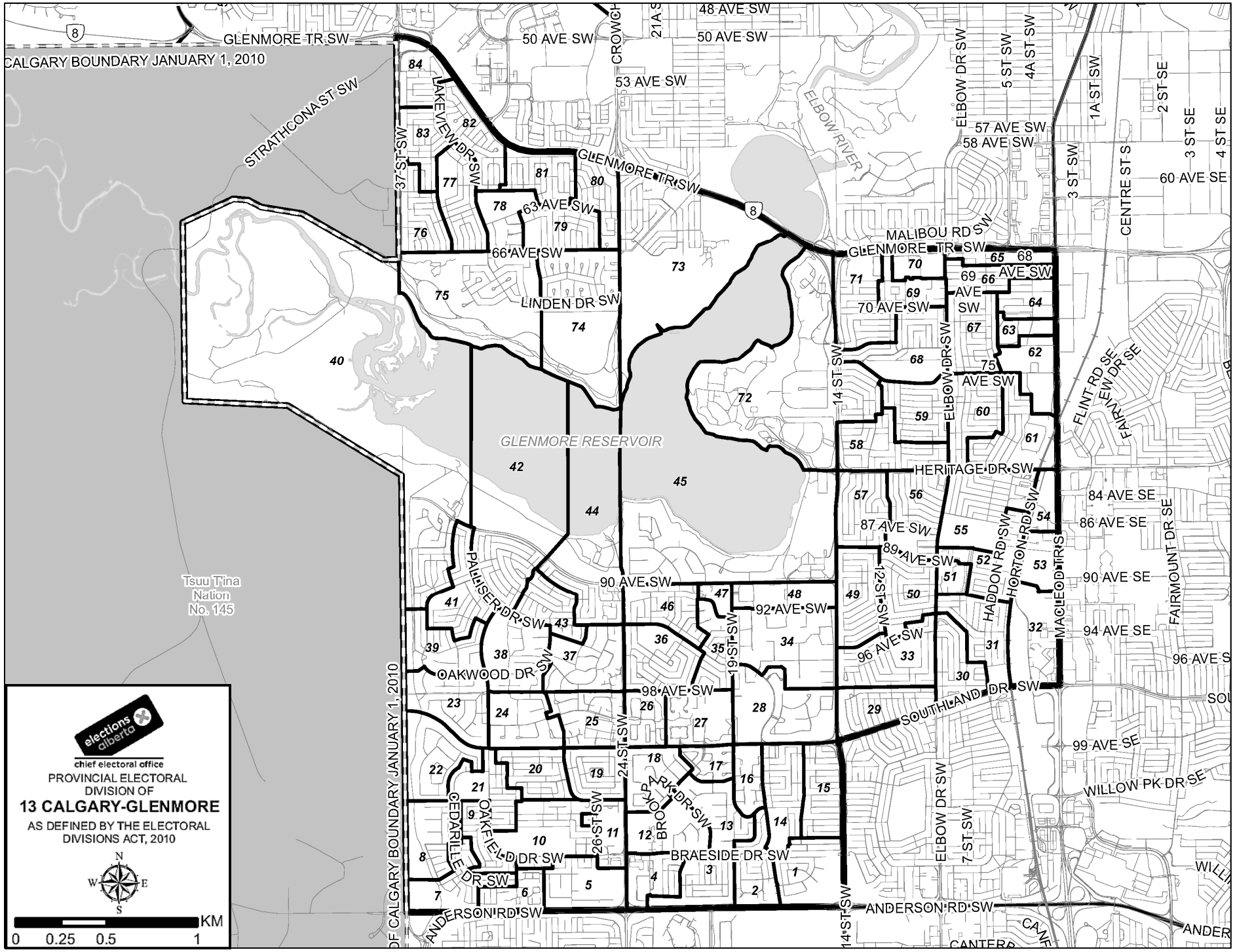
CALGARY BOUNDARY JANUARY 1, 2010
GLENMORE TR SW
STRATHCONA ST SW
50 AVE SW
48 AVE SW
53 AVE SW
CROWCHILD TR SW
21A ST SW
ELBOW RIVER
ELBOW DR SW
5 ST SW
4A ST SW
1A ST SW
2 ST SE
3 ST SE
4 ST SE
57 AVE SW
58 AVE SW
3 ST SW
CENTRE ST S
60 AVE SE
37 ST SW
LAKEVIEW DR SW
63 AVE SW
66 AVE SW
LINDEN DR SW
MALIBOU RD SW
70 AVE SW
75 AVE SW
14 ST SW
GLENMORE RESERVOIR
HERITAGE DR SW
84 AVE SE
86 AVE SE
87 AVE SW
89 AVE SW
90 AVE SW
90 AVE SE
92 AVE SW
94 AVE SE
96 AVE SW
96 AVE S
98 AVE SW
99 AVE SE
WILLOW PK DR SE
PALISER DR SW
OAKWOOD DR SW
12 ST SW
19 ST SW
24 ST SW
26 ST SW
HADDON RD SW
HORTON RD SW
MACLEOD TR S
FAIRMOUNT DR SE
FLINT RD SE
FAIRVIEW DR SE
SOUTHLAND DR SW
BROOKPARK DR SW
BRAESIDE DR SW
OAKFIELD DR SW
CEDARVILLE DR SW
ANDERSON RD SW
Tsuu T'ina Nation No. 145
elections alberta
chief electoral office
PROVINCIAL ELECTORAL DIVISION OF
13 CALGARY-GLENMORE
AS DEFINED BY THE ELECTORAL DIVISIONS ACT, 2010
N
W
E
S
KM
0 0.25 0.5 1

Electoral Division of Calgary-Glenmore
General Election Statement of Official Results - April 23, 2012

POLL NUMBER	NAME OF POLL	NAMES ON LIST	RICK COLLIER NDP	PAUL HINMAN WAP	LINDA JOHNSON PC	DAN MACAULAY LIB	V	S	D	R	% VOTER TURNOUT
38	OAKRIDGE SOUTH	434	8	76	139	27	250	0	0	3	58.3
39	OAKRIDGE WEST	359	10	81	93	17	201	0	0	0	56.0
40	OAKMOUNT DRIVE	452	6	107	143	14	270	0	0	0	59.7
41	OAKRIDGE NORTH WEST	395	12	99	100	19	230	1	0	1	58.5
42	OAKRIDGE NORTH	469	8	93	117	10	228	0	0	0	48.6
43	OAKRIDGE CENTRE	400	10	92	106	16	224	0	0	2	56.5
44	OAKRIDGE NORTH EAST	311	13	66	61	11	151	0	0	2	49.2
45	BAYVIEW	552	6	117	140	15	278	0	0	0	50.4
46	PALLISER NORTH WEST	420	9	80	122	16	227	0	0	3	54.8
47	PALLISER NORTH EAST	396	20	38	62	14	134	0	0	0	33.8
48	PUMPHILL NORTH	323	6	69	100	10	185	1	0	2	57.9
49	HAYSBORO WEST	436	24	89	118	18	249	0	0	1	57.3
50	HAYSBORO CENTRE	467	23	114	121	14	272	1	0	0	58.2
51	HAYS DRIVE	354	12	38	54	16	120	0	0	0	33.9
52	HADDON ROAD EAST	403	13	73	80	16	182	1	0	0	45.2
53/54	LONDON ONE/LONDON TWO	473	5	61	104	21	191	0	0	0	40.4
55	HAYSBORO NORTH EAST	397	14	58	67	15	154	0	0	0	38.8
56	HAYSBORO NORTH	496	15	115	112	22	264	0	0	2	53.6
57	HAYSBORO NORTH WEST	375	20	87	103	19	229	0	0	0	61.1
58	CHINOOK SOUTH	439	15	80	138	14	247	3	0	0	56.3
59	CHINOOK CENTRE	462	9	81	147	16	253	1	0	1	55.0
60	KINGSLAND WEST	436	12	69	124	14	219	0	0	2	50.7
61	KINGSLAND SOUTH	386	13	55	82	5	155	0	0	0	40.2
62	MACLEOD SOUTH	415	8	60	52	5	125	0	0	0	30.1
63	MACLEOD CENTRE	443	5	28	25	10	68	1	2	0	15.8
64	MACLEOD NORTH	323	9	42	58	9	118	0	0	1	36.8
65	GLENMORE SOUTH	606	11	45	59	13	128	1	0	1	21.3
66	KINGSLAND NORTH	455	7	50	44	12	113	0	0	1	25.1
67	KINGSLAND CENTRE	413	30	78	114	16	238	0	0	3	58.4
68	KELVIN GROVE SOUTH	340	3	48	129	9	189	0	0	1	55.9
69	KELVIN GROVE CENTRE	342	5	40	80	10	135	0	0	4	40.6
70	KELVIN GROVE NORTH	422	5	21	22	8	56	0	0	0	13.3
71	KELVIN GROVE WEST	422	7	86	114	13	220	0	2	1	52.8
72	EAGLERIDGE	446	4	100	137	12	253	0	0	0	56.7
73	LAKEVIEW EAST	477	20	98	162	13	293	0	0	0	61.4
74	LAKEVIEW SOUTH EAST	343	7	74	127	9	217	0	0	0	63.3
75	LAKEVIEW SOUTH WEST	413	4	100	171	7	282	1	0	1	68.5

Electoral Division of Calgary-Glenmore
General Election Statement of Official Results - April 23, 2012

POLL NUMBER	NAME OF POLL	NAMES ON LIST	RICK COLLIER NDP	PAUL HINMAN WAP	LINDA JOHNSON PC	DAN MACAULAY LIB	V	S	D	R	% VOTER TURNOUT
76	LAKEVIEW WEST	454	20	81	167	8	276	1	0	0	60.8
77	LAKESIDE	442	21	86	157	19	283	2	0	1	64.3
78	LAKEVIEW CENTRE	339	8	58	111	17	194	1	0	0	57.2
79	LATHOM	379	13	72	142	19	246	0	0	0	64.9
80	LAKEVIEW NORTH EAST	359	9	43	122	9	183	0	0	1	51.3
81	LAKEVIEW NORTH	381	11	104	126	14	255	0	0	2	67.5
82	LAKEVIEW NORTH WEST	465	9	94	133	31	267	0	0	3	58.1
83	LODGE	359	11	72	146	9	238	0	0	0	66.3
84	LASALLE	399	16	51	91	13	171	0	0	1	43.1
85	ADVANCE-ST. ANDREW'S PRESB CHURCH (POLLS 1-42)		57	623	500	90	1,270	1	1	2	
86	ADVANCE-ST. ANDREW'S PRESB CHURCH (POLLS 43-84)		51	526	597	83	1,257	3	2	8	
87	MOBILE-ROCKYVIEW HOSPITAL		5	32	45	8	90	0	0	3	
88	MOBILE-ROCKYVIEW HOSPITAL		6	19	24	7	56	0	1	0	
89	MOBILE-ROCKYVIEW HOSPITAL		3	14	22	5	44	0	0	1	
90	MOBILE-CAREWEST GLENMORE PARK & DAY HOSPITAL S/CHINOOK CARE CENTRE		9	24	52	10	95	0	2	6	
91	MOBILE-MAYFAIR CARE CENTRE/BEVERLEY CENTRE		5	16	40	6	67	0	0	3	
92	MOBILE-TRINITY LODGE		4	37	71	7	119	0	0	3	
93	SPECIAL BALLOT		20	170	139	23	352	2	0	38	
	TOTAL	**34,592**	**1,208**	**7,902**	**9,710**	**1,437**	**20,257**	**32**	**11**	**144**	**59.0**

V=Valid Ballots **S=Spoiled Ballots** **D=Declined Ballots** **R=Rejected Ballots**

Electoral Division of Calgary-Greenway
General Election Statement of Official Results - April 23, 2012

POLL NUMBER	NAME OF POLL	NAMES ON LIST	IQTIDAR AWAN LIB	MANMEET S BHULLAR PC	AL BROWN NDP	RON LEECH WAP	V	S	D	R	% VOTER TURNOUT
1/2	GARDEN HEIGHTS/APPLESTONE	527	5	56	2	86	149	4	0	0	28.3
3	APPLEWOOD POINTE	385	5	30	4	37	76	0	0	0	19.7
4	APPLECROFT	261	7	36	3	27	73	1	0	0	28.0
5	APPLEVILLAGE	198	2	37	5	22	66	0	0	0	33.3
6	APPLEFIELD	478	16	76	7	74	173	1	0	0	36.2
7	APPLEWOOD W	271	8	61	3	30	102	0	2	0	38.4
8	APPLECREST	245	5	30	6	21	62	0	0	0	25.3
9	APPLEWOOD CENTRE	428	5	59	6	59	129	3	0	0	30.1
10	APPLEWOOD E	392	11	58	0	65	134	3	0	0	34.2
11	APPLEGLEN	507	9	56	7	54	126	3	0	0	24.9
12	ABBERCOVE	467	18	71	5	98	192	0	0	0	41.1
13	ABALONE	427	5	67	6	75	153	0	0	4	36.8
14	ABERDARE	408	15	55	15	82	167	0	0	1	41.2
15	ABINGER	408	11	63	10	61	145	0	0	0	35.5
16	ABERGALE	409	12	81	8	60	161	1	0	0	39.4
17	ABERFOYLE	383	16	73	14	74	177	1	0	2	46.7
18	CHATEAU EST. PARK S	248	3	28	3	39	73	0	0	0	29.4
19	CHATEAU EST. PARK N	247	0	48	5	37	90	0	0	5	38.5
20	ABINGDON	422	8	90	9	64	171	0	0	0	40.5
21	ABOYNE	407	12	54	8	74	148	1	0	0	36.4
22	ABADAN	438	11	112	9	61	193	0	0	0	44.1
23	ELDORADO S	407	3	83	2	31	119	2	0	1	29.5
24	ELDORADO W	390	14	77	9	46	146	0	0	1	37.7
25	DELRAY W	201	5	37	2	15	59	0	0	0	29.4
26	DELRAY E	497	8	102	1	49	160	0	0	0	32.2
27	CALIFORNIA S	216	6	27	6	25	64	0	0	0	29.6
28	CATALINA - DEL RIO	510	15	87	2	54	158	2	0	0	31.0
29	CALIFORNIA N	352	5	56	2	19	82	0	0	1	23.6
30	PARKRIDGE	506	5	80	9	115	209	0	0	0	41.3
31	LAGUNA W	487	10	64	9	55	138	2	0	3	29.0
32	LAGUNA E	402	11	50	6	55	122	1	0	0	30.3
33	ANAHEIM S	379	7	46	4	28	85	2	0	0	22.4
34	COSTA MESA	443	6	63	16	34	119	0	0	4	27.8
35	CATALINA - CARMEL	486	14	42	12	50	118	0	0	1	24.5
36	ANAHEIM N	283	4	25	7	21	57	2	0	0	20.1
37	SAN FERNANDO	478	9	61	5	55	130	1	0	3	27.8
38	SAN DIEGO	245	3	27	3	26	59	1	0	0	24.1
39	SARATOGA	370	9	66	1	34	110	0	0	0	29.7

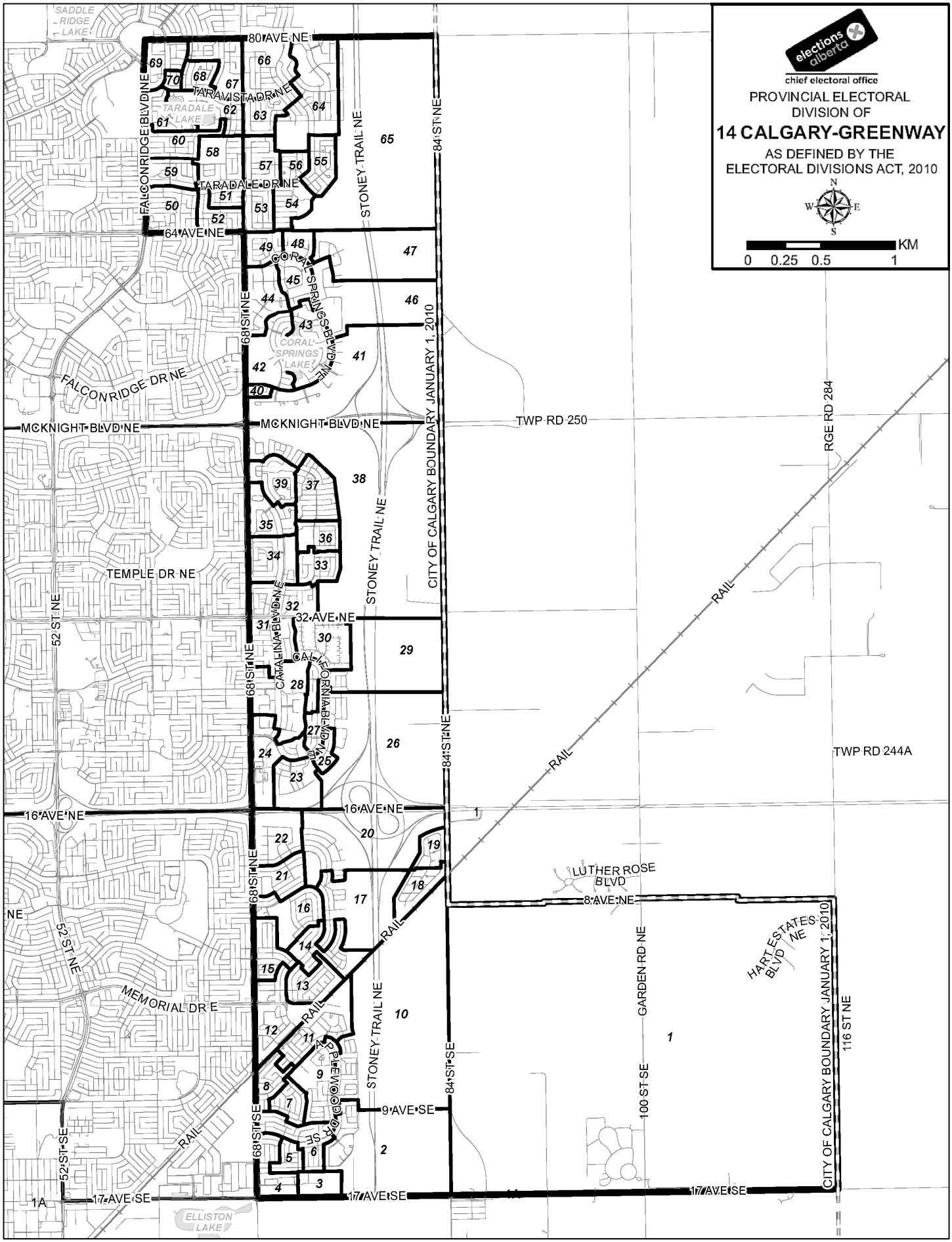

elections alberta
chief electoral office
PROVINCIAL ELECTORAL DIVISION OF
14 CALGARY-GREENWAY
AS DEFINED BY THE ELECTORAL DIVISIONS ACT, 2010
KM
0 0.25 0.5 1
SADDLE RIDGE LAKE
80 AVE NE
TARAVISTA DR NE
TARADALE LAKE
TARADALE DR NE
FALCONRIDGE BLVD NE
64 AVE NE
STONEY TRAIL NE
84 ST NE
CORAL SPRINGS BLVD NE
CORAL SPRINGS LAKE
68 ST NE
FALCONRIDGE DR NE
MCKNIGHT BLVD NE
TWP RD 250
RGE RD 284
CITY OF CALGARY BOUNDARY JANUARY 1, 2010
TEMPLE DR NE
52 ST NE
32 AVE NE
CATALINA BLVD NE
CALIFORNIA BLVD NE
RAIL
TWP RD 244A
16 AVE NE
LUTHER ROSE BLVD
8 AVE NE
HARTESTATES BLVD NE
GARDEN RD NE
100 ST SE
116 ST NE
MEMORIAL DR E
APPLEWOOD DR SE
9 AVE SE
52 ST SE
17 AVE SE
ELLISTON LAKE

Electoral Division of Calgary-Greenway
General Election Statement of Official Results - April 23, 2012

POLL NUMBER	NAME OF POLL	NAMES ON LIST	IQTIDAR AWAN LIB	MANMEET S BHULLAR PC	AL BROWN NDP	RON LEECH WAP	V	S	D	R	% VOTER TURNOUT
40/41	CORAL COVE/CORAL SANDS	664	15	117	8	70	210	3	0	0	31.6
42	CORAL SHORES W	465	16	71	9	35	131	1	0	0	28.2
43	CORAL SHORES E	515	11	102	4	51	168	1	0	0	32.6
44	CORAL KEYS	536	19	86	5	56	166	0	0	1	31.2
45	CORAL SPRINGS CLOSE	538	20	58	6	39	123	0	0	0	22.9
46	CORAL REEF S	562	11	95	2	48	156	0	0	0	27.8
47	CORAL REEF N	336	7	54	2	18	81	1	0	3	25.0
48	CORAL SPRINGS CT	235	9	31	2	20	62	0	0	0	26.4
49	CORAL SPRINGS CIRCLE	326	15	33	1	34	83	0	0	0	25.5
50	TARADALE S	391	16	52	10	51	129	0	0	1	33.2
51	TARAGLEN N	205	4	22	5	38	69	0	0	0	33.7
52	TARARIDGE S	285	5	23	5	40	73	0	0	0	25.6
53	TARINGTON W	330	19	49	1	28	97	0	0	0	29.4
54	TARINGTON C	248	5	26	2	26	59	1	0	1	24.2
55	TARINGTON E	470	19	66	3	38	126	1	0	0	26.8
56	TARAVISTA E	203	5	13	1	24	43	2	1	0	21.7
57	TARAVISTA W	465	22	57	7	61	147	0	0	0	31.6
58	TARALEA E	432	20	94	8	53	175	0	0	6	41.9
59	TARALEA W	415	12	60	0	23	95	0	0	1	23.1
60	TARALEA N	490	29	77	6	25	137	0	0	1	28.2
61	TARACOVE W	309	23	51	2	14	90	0	0	3	30.1
62	TARACOVE E	605	46	75	1	19	141	1	0	0	23.3
63	TARALAKE S	541	51	63	2	38	154	0	0	7	29.8
64	TATLAKE W	840	27	125	6	50	208	1	0	3	25.1
65/66	TATLAKE E/TARALAKE N	597	45	85	3	44	177	1	0	0	29.6
67	TARAWOOD E	426	33	65	2	37	137	0	0	0	32.2
68	TARAWOOD W	505	59	41	1	18	119	0	0	11	25.7
69	SADDLETOWNE N	177	9	15	0	16	40	1	0	0	22.6
70	SADDLETOWNE S	98	4	7	1	7	19	0	0	0	19.4
71	ADVANCE-EVANGELIST FREE CHURCH		98	1,071	33	446	1,648	3	0	19	
72	ADVANCE-DON HARTMAN NE SPORTSPLEX		245	1,407	34	442	2,128	4	0	8	
73	MOBILE-MONTEREY PLACE		9	18	2	5	34	1	0	0	
74	SPECIAL BALLOT		3	95	4	68	170	0	0	14	
	TOTAL	**26,817**	**1,249**	**6,538**	**409**	**3,894**	**12,090**	**53**	**3**	**105**	**45.5**

V=Valid Ballots **S=Spoiled Ballots** **D=Declined Ballots** **R=Rejected Ballots**

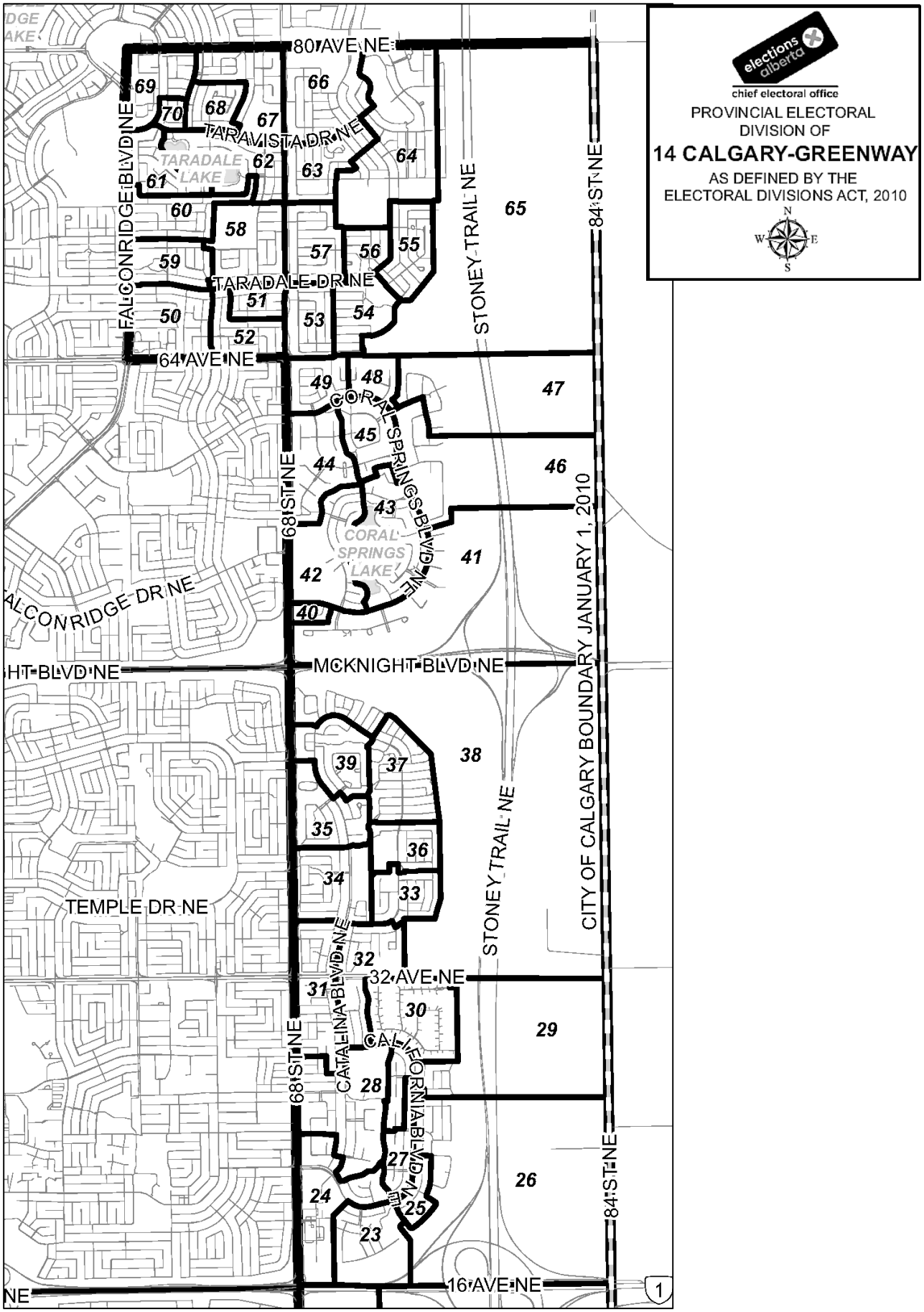
elections alberta
chief electoral office
PROVINCIAL ELECTORAL DIVISION OF
14 CALGARY-GREENWAY
AS DEFINED BY THE ELECTORAL DIVISIONS ACT, 2010
N
W
E
S
80 AVE NE
64 AVE NE
32 AVE NE
16 AVE NE
TARAVISTA DR NE
TARADALE DR NE
FALCONRIDGE BLVD NE
TARADALE LAKE
STONEY TRAIL NE
84 ST NE
68 ST NE
CORAL SPRINGS BLVD NE
CORAL SPRINGS LAKE
MCKNIGHT BLVD NE
CITY OF CALGARY BOUNDARY JANUARY 1, 2010
TEMPLE DR NE
CATALINA BLVD NE
CALIFORNIA BLVD NE
1

Electoral Division of Calgary-Hawkwood
General Election Statement of Official Results - April 23, 2012

POLL NUMBER	NAME OF POLL	NAMES ON LIST	COLLIN ANDERSON NDP	MARIA DAVIS LIB	JANET KEEPING EPA	JASON LUAN PC	LEN SKOWRONSKI SC	ED TORRANCE IND	KEVIN WORON AP	DAVID YAGER WAP	V	S	D	R	% VOTER TURNOUT
1	SILVERVIEW	443	16	28	7	136	1	0	2	85	275	0	0	2	62.5
2	SILVERDALE	472	16	27	4	120	2	3	6	89	267	2	0	2	57.0
3	SILVER RIDGE	421	19	25	4	128	1	2	5	54	238	1	0	0	56.5
4	SILVER MEAD	475	17	26	6	107	14	3	2	101	276	0	0	0	58.1
5	SILVER HILL	452	14	22	3	129	0	2	2	87	259	0	0	0	57.3
6	SILVER VALLEY	425	14	17	5	124	0	0	2	84	246	2	0	0	57.9
7	SILVER SPRINGS RD W	403	11	17	5	81	4	2	3	71	194	0	0	3	48.9
8	SILVER RIDGE S	446	13	28	2	90	3	1	7	101	245	1	0	1	55.2
9	SILVER BROOK	438	11	23	5	116	3	2	2	73	235	1	0	0	53.7
10	SILVER SPRINGS RD E	407	9	21	2	103	0	2	7	71	215	0	0	2	53.3
11	SILVERSTONE	440	12	12	7	133	0	0	3	105	272	0	0	0	61.8
12	SILVER RIDGE N	432	17	31	3	109	5	5	2	90	262	0	0	2	61.1
13	SILVERTHORN	359	12	10	4	67	0	0	3	64	160	0	0	4	45.7
14	SILVER CREEK	399	10	15	1	98	1	1	1	90	217	0	0	2	54.9
15	SILVERGROVE S	406	11	22	4	95	5	1	4	53	195	0	0	2	48.5
16	SILVERGROVE N	450	5	20	0	103	4	1	3	101	237	0	0	1	52.9
17	RANCHLANDS WAY	368	15	20	4	37	0	1	2	46	125	0	0	1	34.2
18	RANCH GLEN	337	5	10	1	53	3	1	5	39	117	0	0	2	35.3
19	RANCHVIEW SW	432	16	19	3	70	5	3	2	87	205	3	0	0	47.5
20	RANCHVIEW SE	319	11	9	3	69	0	1	3	49	145	0	0	1	45.8
21	RANCHVIEW NW	443	16	23	7	67	1	0	16	47	177	0	0	3	40.6
22	RANCHVIEW NE	501	20	34	2	76	5	0	6	45	188	0	0	6	38.7
23	RANCHERO S	444	7	23	6	68	1	3	10	71	189	1	3	0	43.2
24	RANCHERO N	389	15	22	6	74	0	3	5	59	184	1	0	1	47.6
25	RANGE	411	10	21	1	70	0	0	2	61	165	0	0	2	40.6
26	RANCHRIDGE W	450	16	26	3	112	1	1	4	74	237	0	0	0	52.7
27	RANCHRIDGE E	373	12	6	4	74	0	1	2	80	179	0	0	1	48.3
28	RANCH ESTATES W	422	9	22	5	85	0	1	4	91	217	0	0	0	51.4
29	RANCH ESTATES E	353	14	18	2	83	0	2	3	50	172	0	0	1	49.0
30	HAWKCLIFF	458	10	23	1	107	1	1	8	52	203	0	0	0	44.3
31	HAWKLEY VALLEY	422	12	12	1	112	0	0	8	76	221	3	1	0	52.6
32	HAWKSIDE	454	5	18	1	97	1	0	1	77	200	3	0	3	44.7
33	HAWKWOOD	420	5	16	4	98	4	0	2	56	185	1	0	1	44.3
34	HAWKFIELD	420	8	23	0	98	0	0	2	61	192	0	0	0	45.7
35	HAWKDALE	321	7	8	1	103	1	1	0	75	196	1	0	2	61.7
36	HAWKSIDE POINT	201	3	10	2	50	0	1	2	46	114	2	0	3	58.2
37	HAWKVIEW MANOR	494	15	19	2	128	2	1	0	94	261	0	0	3	53.4

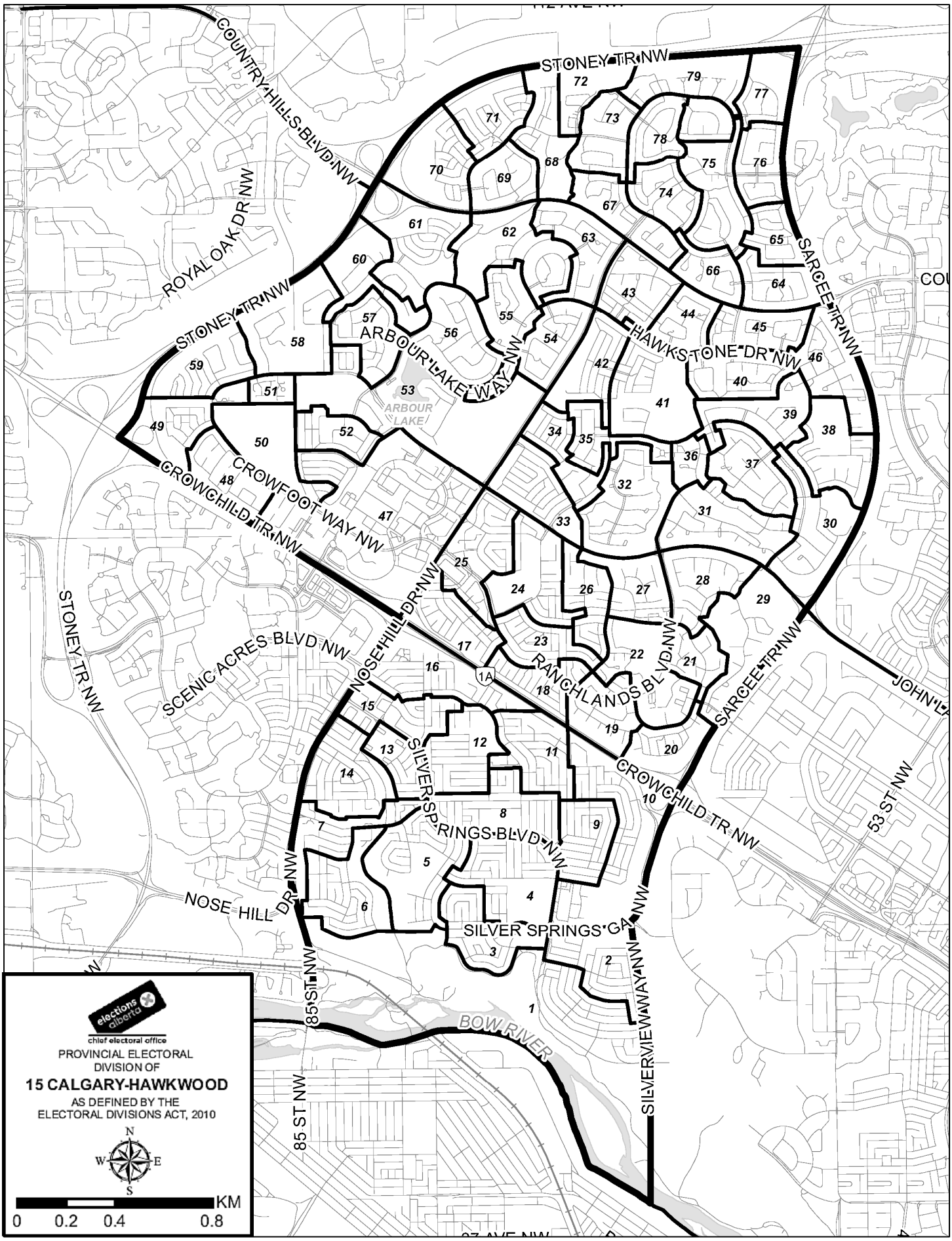
COUNTRY HILLS BLVD NW
STONEY TR NW
ROYAL OAK DR NW
ARBOUR LAKE WAY NW
ARBOUR LAKE
HAWKSTONE DR NW
SARCEE TR NW
CROWFOOT WAY NW
CROWCHILD TR NW
NOSE HILL DR NW
SCENIC ACRES BLVD NW
RANCHLANDS BLVD NW
SILVER SPRINGS BLVD NW
SILVER SPRINGS GA NW
SILVERVIEW WAY NW
85 ST NW
53 ST NW
BOW RIVER
1A
elections alberta
chief electoral office
PROVINCIAL ELECTORAL DIVISION OF
15 CALGARY-HAWKWOOD
AS DEFINED BY THE ELECTORAL DIVISIONS ACT, 2010
N
W
E
S
KM
0
0.2
0.4
0.8

Electoral Division of Calgary-Hawkwood
General Election Statement of Official Results - April 23, 2012

POLL NUMBER	NAME OF POLL	NAMES ON LIST	COLLIN ANDERSON NDP	MARIA DAVIS LIB	JANET KEEPING EPA	JASON LUAN PC	LEN SKOWRONSKI SC	ED TORRANCE IND	KEVIN WORON AP	DAVID YAGER WAP	V	S	D	R	% VOTER TURNOUT
38	HAWKHILL	486	12	12	2	126	0	0	4	94	250	0	0	0	51.4
39	HAWKFORD	503	6	19	0	134	0	1	0	79	239	0	0	0	47.5
40	HAWKSTONE	507	4	25	0	121	0	1	2	78	231	2	0	0	45.6
41	HAWKBURY	477	9	26	2	115	2	1	4	86	245	1	0	0	51.4
42	HAWKVILLE	399	7	14	3	107	2	1	2	45	181	0	0	1	45.6
43	HAWKLAND	488	3	14	3	124	0	2	1	90	237	0	0	2	49.0
44	HAWKMOUNT	413	11	25	3	116	0	0	2	64	221	1	0	2	54.0
45	HAWKTREE W	427	8	28	2	91	1	0	0	74	204	1	0	0	47.8
46	HAWKTREE E	538	10	22	0	147	0	1	0	103	283	0	0	2	53.0
47	CROWFOOT CIRCLE	366	19	14	2	78	0	1	1	76	191	2	0	0	52.2
48	WATERGROVE	372	8	8	2	104	2	1	0	104	229	0	0	1	61.8
49	ARBOUR MEADOWS	448	6	15	2	87	0	1	1	49	161	4	0	0	35.9
50	ARBOUR GROVE APTS	293	4	5	1	55	1	1	1	37	105	1	0	0	35.8
51	ARBOUR LAKE APTS	400	10	16	3	79	3	0	0	63	174	3	0	0	43.5
52	ARBOUR WOOD	410	23	11	5	73	1	4	2	75	194	0	0	2	47.8
53	ARBOUR LAKE ESTATES	547	12	21	1	118	2	1	1	96	252	0	0	0	46.1
54	ARBOUR SUMMIT	425	8	13	5	135	1	0	1	59	222	0	0	0	52.2
55	ARBOUR GLEN	484	7	16	0	124	3	0	1	56	207	1	0	0	42.8
56	ARBOUR VISTA	497	5	13	0	128	0	2	2	113	263	0	0	0	52.9
57	ARBOUR CREST S	538	9	21	2	130	0	1	1	79	243	1	0	1	45.4
58	ARBOUR STONE E	519	8	17	2	105	3	1	4	67	207	0	0	1	40.1
59	ARBOUR STONE W	454	4	8	0	64	2	2	1	56	137	0	0	2	30.6
60	ARBOUR CREST N	428	5	18	1	81	1	0	2	42	150	0	0	2	35.5
61	ARBOUR BUTTE	479	6	14	1	92	0	1	0	76	190	0	0	0	39.7
62	ARBOUR RIDGE W	477	7	16	2	90	0	1	4	66	186	0	0	0	39.0
63	ARBOUR RIDGE E	495	13	18	1	100	0	1	1	76	210	1	0	0	42.4
64	CITADEL HILLS E	374	9	20	0	76	0	1	1	61	168	1	0	1	45.2
65	CITADEL GARDENS	354	6	7	1	81	0	1	2	81	179	5	0	0	50.6
66	CITADEL HILLS W	352	8	14	0	64	0	2	0	52	140	0	0	0	39.8
67	CITADEL LANE	393	2	11	2	71	0	1	0	83	170	1	0	0	43.3
68	CITADEL POINT	350	8	13	1	66	0	0	1	35	124	1	0	2	36.0
69	CITADEL ESTATES	409	8	10	0	76	0	1	0	76	171	0	0	0	41.8
70	CITADEL FOREST	376	9	12	0	66	0	2	1	45	135	0	0	0	35.9
71	CITADEL ACRES	418	11	13	2	74	1	0	2	70	173	1	0	1	41.6
72	CITADEL MEADOW POINT	439	9	23	0	96	0	0	2	53	183	2	0	0	41.7
73	CITADEL RIDGE	468	7	11	0	100	0	2	0	78	198	1	0	1	42.5
74	CITADEL MANOR	434	2	23	1	97	1	0	3	68	195	2	0	0	44.9

Electoral Division of Calgary-Hawkwood
General Election Statement of Official Results - April 23, 2012

POLL NUMBER	NAME OF POLL	NAMES ON LIST	COLLIN ANDERSON NDP	MARIA DAVIS LIB	JANET KEEPING EPA	JASON LUAN PC	LEN SKOWRONSKI SC	ED TORRANCE IND	KEVIN WORON AP	DAVID YAGER WAP	V	S	D	R	% VOTER TURNOUT
75	CITADEL COURT	431	6	21	1	101	1	1	2	78	211	1	0	1	49.2
76	CITADEL CIRCLE	410	6	12	1	85	0	2	1	87	194	0	0	1	47.6
77	CITADEL MEADOW	502	9	29	1	139	1	2	1	89	271	1	0	1	54.2
78	CITADEL CREST	395	4	12	0	98	0	3	7	62	186	0	0	2	47.6
79	CITADEL MEADOW BAY	388	10	10	3	87	0	1	0	65	176	0	0	0	45.4
80	ADVANCE-WESTVIEW BAPTIST CHURCH (POLLS 1-40)		76	110	13	707	6	6	23	657	1,598	7	0	5	
81	ADVANCE-WESTVIEW BAPTIST CHURCH (POLLS 41-79)		45	92	4	680	0	3	12	609	1,445	1	0	10	
82	MOBILE-ARBOUR LAKE RETIREMENT		3	8	1	35	0	0	0	14	61	0	0	1	
83	SPECIAL BALLOT		11	26	2	104	1	0	5	109	258	0	0	41	
	TOTAL	**33,663**	**911**	**1,632**	**199**	**9,097**	**103**	**99**	**242**	**7,030**	**19,313**	**64**	**4**	**134**	**57.8**

V=Valid Ballots **S=Spoiled Ballots** **D=Declined Ballots** **R=Rejected Ballots**

Electoral Division of Calgary-Hays
General Election Statement of Official Results - April 23, 2012

POLL NUMBER	NAME OF POLL	NAMES ON LIST	WAYNE ANDERSON WAP	BRIAN MACPHEE LIB	RICHARD WILLIAM (RIC) MCIVER PC	REGINA VERGARA NDP	V	S	D	R	% VOTER TURNOUT
1	ELGIN MEADOWS	494	61	15	103	9	188	1	1	0	38.3
2	ELGIN AVENUE	483	75	10	116	4	205	1	0	0	42.4
3	ELGIN TERRACE	476	61	8	62	4	135	0	0	2	28.8
4	ELGIN VIEW	606	76	18	132	11	237	1	0	1	39.3
5	ELGIN GARDENS	452	60	12	99	6	177	0	0	0	39.2
6	MCKERRELL	422	85	12	76	10	183	0	1	5	44.8
7	MCKENNA	373	63	23	67	9	162	2	0	0	43.4
8	MT. GIBRALTAR	493	91	7	136	2	236	0	0	0	47.9
9	MT. NORQUAY	508	110	7	128	5	250	1	0	0	49.2
10	MT. SPARROWHAWK	520	97	19	154	9	279	1	0	0	53.7
11	MCKINLEY	462	90	9	97	19	215	0	0	0	46.5
12	MCKERRELL GARDENS	450	70	8	121	7	206	0	0	0	45.8
13	ELGIN WAY	498	64	16	92	12	184	1	3	0	37.6
14	INVERNESS PARK	584	112	16	154	6	288	1	0	1	49.5
15	INVERNESS DRIVE	503	75	10	89	4	178	3	0	0	35.4
16	MCKENZIE LAKE WAY	413	65	7	132	5	209	1	0	0	50.6
17	MT. ROBSON	458	84	18	114	5	221	2	0	0	48.3
18	MT. CASCADE	571	118	15	153	2	288	0	0	0	50.4
19	MT. ALBERTA	418	71	8	125	5	209	1	0	0	50.0
20	MCKENZIE LAKE BAY	424	80	7	117	4	208	0	0	1	49.3
21	INVERNESS	349	68	7	81	2	158	0	0	13	49.0
22	HIGH STREET	752	71	11	103	6	191	2	0	7	26.3
23	PRESTWICK PARK	357	32	6	78	5	121	0	0	0	33.9
24	PRESTWICK POND	545	92	4	122	6	224	4	0	0	41.1
25	MT. CORNWALL	498	63	12	113	2	190	0	0	4	39.0
26	MT. SELKIRK	530	81	9	152	8	250	1	1	0	47.4
27	MT. BREWSTER	447	83	15	112	6	216	0	0	0	48.3
28	MT. LORETTE	372	61	6	67	7	141	0	0	1	38.2
29	PRESTWICK ESTATES	502	73	13	157	6	249	0	0	14	52.4
30	PRESTWICK AVENUE	474	51	11	104	7	173	0	1	0	36.7
31	PRESTWICK COURT	401	54	11	86	4	155	0	0	0	38.7
32	ST. ALBERT CATHOLIC CHURCH	444	64	12	84	7	167	1	0	0	37.6
33	PRESTWICK DRIVE	546	59	14	173	10	256	1	0	3	47.4
34	PRESTWICK CLOSE	510	79	12	153	13	257	0	0	0	50.4
35	MT. ALLAN	415	61	14	83	11	169	0	0	0	40.7
36	MT. DOUGLAS CLOSE	303	57	7	95	0	159	1	0	1	52.8
37	MT. DOUGLAS PLACE	472	89	6	140	1	236	0	1	0	50.2
38	MT. APEX	327	50	4	63	7	124	0	0	2	38.5

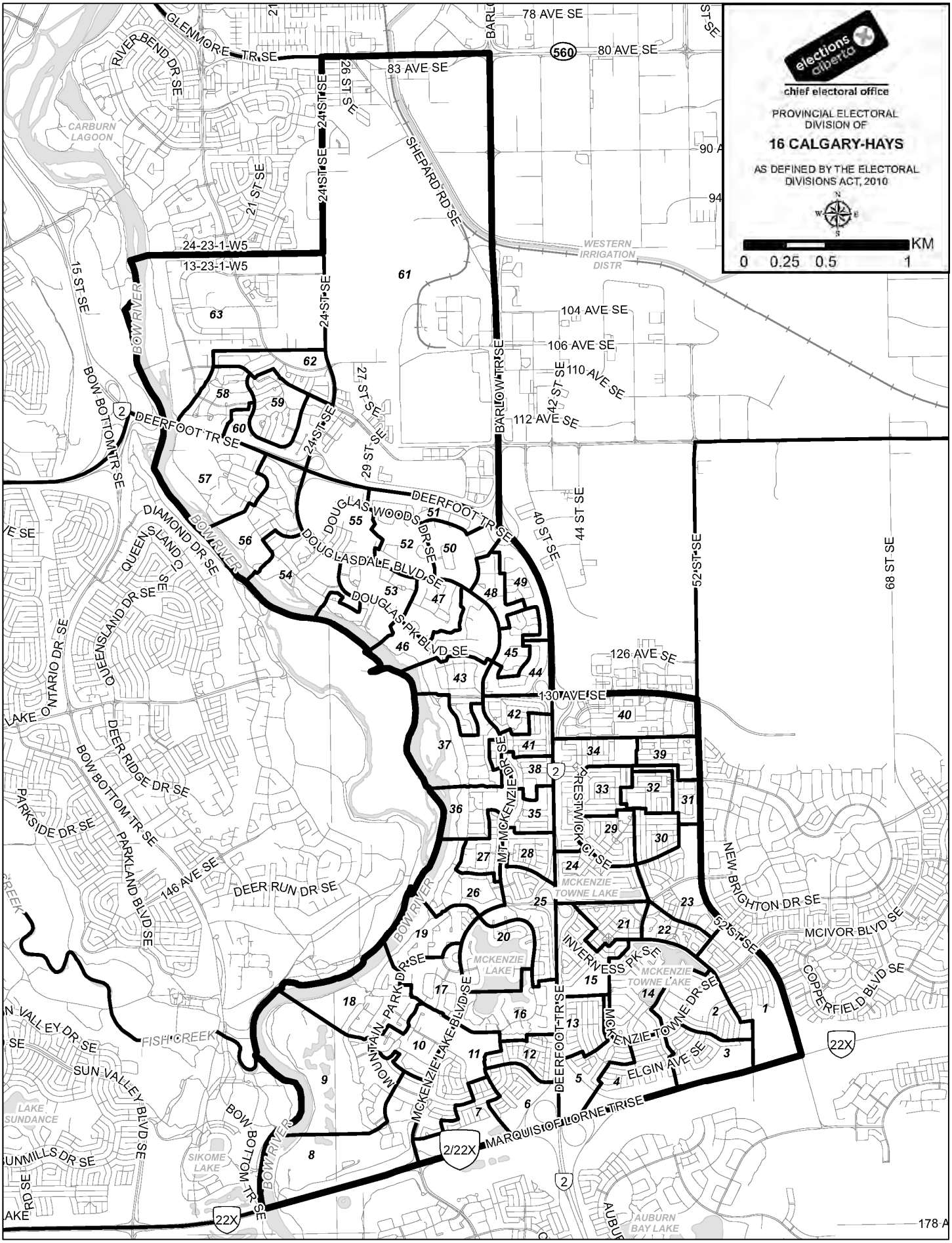
elections alberta
chief electoral office
PROVINCIAL ELECTORAL DIVISION OF
16 CALGARY-HAYS
AS DEFINED BY THE ELECTORAL DIVISIONS ACT, 2010
KM
0 0.25 0.5 1
78 AVE SE
80 AVE SE
83 AVE SE
GLENMORE TR SE
RIVER BEND DR SE
CARBURN LAGOON
26 ST SE
24 ST SE
21 ST SE
SHEPARD RD SE
WESTERN IRRIGATION DISTR
24-23-1-W5
13-23-1-W5
15 ST SE
BOW RIVER
BOW BOTTOM TR SE
DEERFOOT TR SE
104 AVE SE
106 AVE SE
110 AVE SE
112 AVE SE
BARLOW TR SE
42 ST SE
27 ST SE
29 ST SE
DOUGLASWOODS DR SE
DOUGLASDALE BLVD SE
DOUGLASPK BLVD SE
DIAMOND DR SE
QUEENSLAND DR SE
LAKE ONTARIO DR SE
40 ST SE
44 ST SE
52 ST SE
68 ST SE
126 AVE SE
130 AVE SE
DEER RIDGE DR SE
PARKSIDE DR SE
PARKLAND BLVD SE
146 AVE SE
DEER RUN DR SE
MT MCKENZIE DR SE
FRESTWICK CI SE
MCKENZIE TOWNE LAKE
NEW BRIGHTON DR SE
MCIVOR BLVD SE
COPPERFIELD BLVD SE
INVERNESS PK SE
MCKENZIE TOWNE DR SE
MCKENZIE LAKE
MOUNTAIN PARK DR SE
MCKENZIE LAKE BLVD SE
DEERFOOT TR SE
ELGIN AVE SE
MARQUIS OF LORNE TR SE
FISH CREEK
SUN VALLEY DR SE
SUN VALLEY BLVD SE
LAKE SUNDANCE
SUNMILLS DR SE
SIKOME LAKE
AUBURN BAY LAKE
178 A
22X
2/22X
2

Electoral Division of Calgary-Hays
General Election Statement of Official Results - April 23, 2012

POLL NUMBER	NAME OF POLL	NAMES ON LIST	WAYNE ANDERSON WAP	BRIAN MACPHEE LIB	RICHARD WILLIAM (RIC) MCIVER PC	REGINA VERGARA NDP	V	S	D	R	% VOTER TURNOUT
39A	PRESTWICK BAY	441	40	8	69	8	125	0	0	0	28.3
39B	PRESTWICK BAY	437	57	14	75	12	158	3	0	0	36.2
40	130 AVENUE	337	39	7	29	7	82	0	0	0	24.3
41	MT. ABERDEEN	377	56	14	82	6	158	0	0	1	42.2
42	MT. MCKENZIE MANOR	360	59	4	60	8	131	1	0	0	36.4
43	MT. DOUGLAS POINT	482	85	7	158	3	253	1	0	0	52.5
44	DOUGLAS RIDGE GROVE	358	42	16	66	11	135	0	0	2	38.3
45	DOUGLAS RIDGE GREEN	419	72	10	114	6	202	0	0	0	48.2
46	DOUGLAS VIEW ROAD	455	88	10	140	3	241	1	0	0	53.0
47	DOUGLAS VIEW RISE	483	93	14	152	1	260	2	0	0	53.8
48	DOUGLAS WOODS ROAD	440	62	9	136	5	212	4	0	0	48.2
49	DOUGLAS RIDGE MEWS	411	78	7	111	3	199	0	0	0	48.4
50	DOUGLAS WOODS GROVE	403	66	8	140	6	220	0	1	3	55.6
51	DOUGLAS WOODS HEIGHTS	418	73	16	110	3	202	0	0	0	48.3
52	MONSIGNOR SMITH SCHOOL	370	68	22	122	4	216	1	0	0	58.4
53	DOUGLAS PARK BOULEVARD	472	83	8	145	5	241	2	0	0	51.1
54	DOUGLAS SHORE	523	103	15	173	4	295	5	0	0	56.4
55	DOUGLASDALE GOLF COURSE	428	88	12	133	11	244	1	0	1	57.2
56	DOUGLAS BANK DRIVE	452	88	18	144	6	256	3	0	0	56.6
57	DOUGLAS BANK WAY	481	75	16	144	7	242	0	0	3	50.9
58	DOUGLAS GLEN POINT	501	80	20	128	3	231	2	0	2	46.5
59	DOUGLAS GLEN CENTRAL	502	84	25	135	8	252	1	0	0	50.2
60	DOUGLAS GLEN BOULEVARD	436	66	13	94	5	178	0	0	0	40.8
61/63	RIVERBEND/QUARRY PARK	406	51	12	92	9	164	0	0	1	40.6
62	DOUGLAS GLEN MANOR	505	60	24	126	5	215	0	1	0	42.8
64	ADVANCE-MCKENZIE TOWNE HALL (POLLS 1-31)		565	73	802	36	1,476	2	0	3	
65	ADVANCE-MCKENZIE TOWNE HALL (POLLS 32-63)		441	64	573	24	1,102	0	0	3	
66	MOBILE-MCKENZIE TOWNE LT CARE/RETIREMENT		33	7	36	5	81	0	0	1	
67	SPECIAL BALLOT		79	6	99	1	185	0	0	51	
	TOTAL	**28,749**	**5,670**	**898**	**8,621**	**461**	**15,650**	**55**	**10**	**126**	**54.9**

V=Valid Ballots **S=Spoiled Ballots** **D=Declined Ballots** **R=Rejected Ballots**

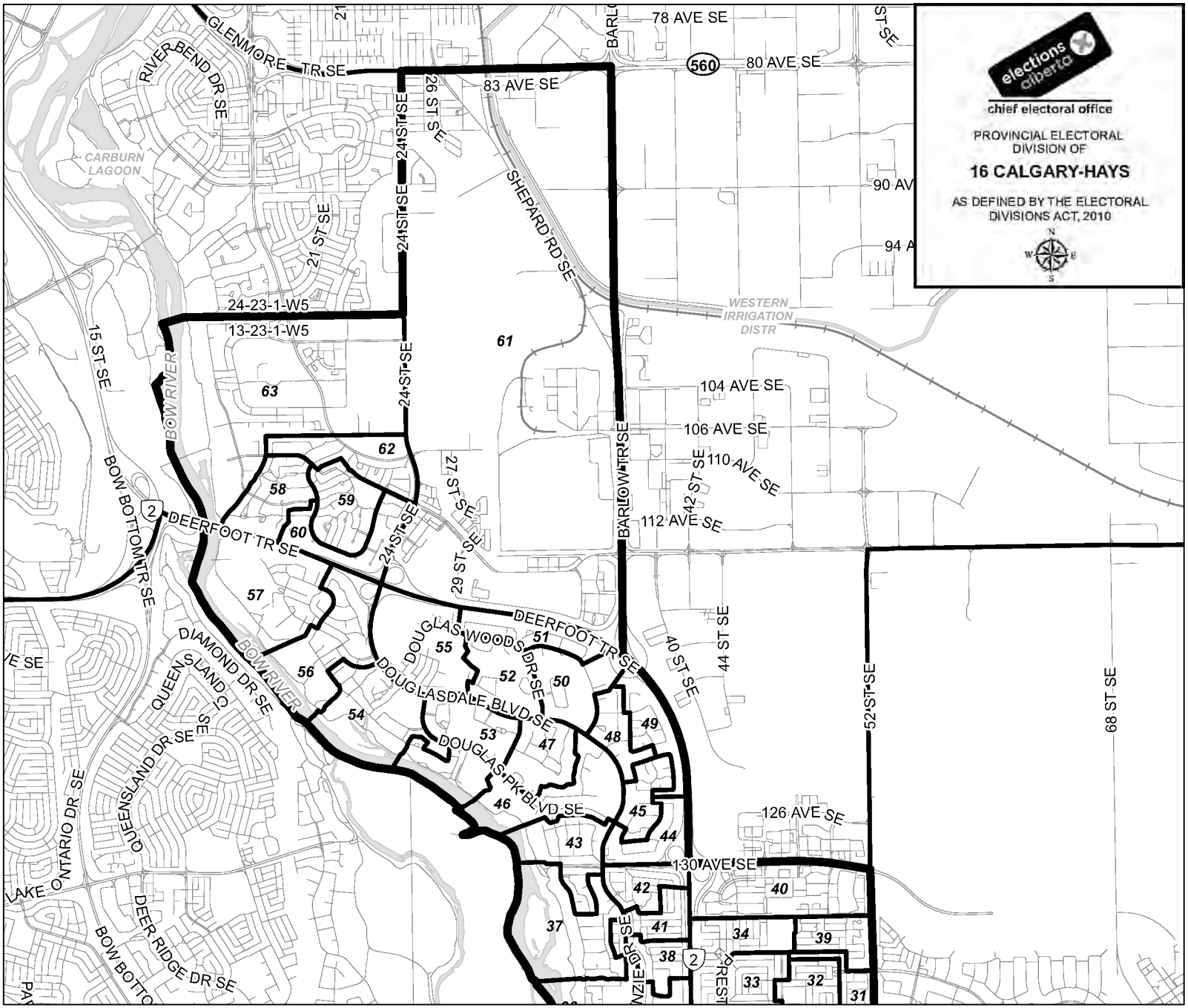
elections alberta
chief electoral office
PROVINCIAL ELECTORAL DIVISION OF
16 CALGARY-HAYS
AS DEFINED BY THE ELECTORAL DIVISIONS ACT, 2010
GLENMORE TR SE
RIVER BEND DR SE
CARBURN LAGOON
78 AVE SE
80 AVE SE
560
83 AVE SE
26 ST SE
24 ST SE
SHEPARD RD SE
90 AV
94 A
WESTERN IRRIGATION DISTR
21 ST SE
24-23-1-W5
13-23-1-W5
15 ST SE
BOW RIVER
BOW BOTTOM TR SE
2
DEERFOOT TR SE
27 ST SE
29 ST SE
BARLOW TR SE
104 AVE SE
106 AVE SE
110 AVE SE
112 AVE SE
42 ST SE
DOUGLAS WOODS DR SE
DOUGLASDALE BLVD SE
DOUGLAS PK BLVD SE
DIAMOND DR SE
QUEENSLAND DR SE
LAKE ONTARIO DR SE
DEER RIDGE DR SE
40 ST SE
44 ST SE
52 ST SE
68 ST SE
126 AVE SE
130 AVE SE
MACKENZIE DR SE
61
63
62
58
59
60
57
56
54
55
52
51
50
53
47
48
49
46
45
44
43
42
41
40
37
38
34
39
33
32
31

Electoral Division of Calgary-Klein
General Election Statement of Official Results - April 23, 2012

POLL NUMBER	NAME OF POLL	NAMES ON LIST	KYLE FAWCETT PC	ROGER GAGNÉ EPA	JEREMY NIXON WAP	MARC POWER NDP	CHRISTOPHER THAN LIB	V	S	D	R	% VOTER TURNOUT
1	EVERGREEN VILLAGE	534	43	4	57	21	18	143	0	0	1	27.0
2	THORNCLIFFE HGHTS NE	319	43	4	74	9	5	135	1	0	1	42.6
3	THORNCLIFFE HGHTS CENTRE	371	47	3	72	23	16	161	1	0	0	43.4
4	OAKHILL ESTATES	404	24	3	41	12	10	90	3	0	0	22.3
5	THORNCLIFFE HGHTS N	318	27	2	52	11	11	103	0	0	1	32.7
6	THORNCLIFFE HGHTS NW	390	76	6	73	12	22	189	0	0	1	48.7
7	HUNTCLIFFE GARDENS	341	41	3	32	9	10	95	0	0	3	28.7
8	THORNCLIFFE NE	381	83	1	64	13	12	173	0	0	0	45.4
9	THORNCLIFFE CENTRAL	379	87	3	115	18	21	244	1	0	2	64.9
10	NORTH HAVEN N	370	80	4	92	16	31	223	0	0	0	60.3
11	NORTH HAVEN N CENTRAL	490	126	2	106	35	26	295	0	0	1	60.4
12	NORTH HAVEN W	438	120	8	85	17	19	249	0	0	0	56.8
13	NORTH HAVEN CENTRAL	436	138	6	116	25	33	318	3	0	1	73.2
14	NORTH HAVEN S	396	84	6	66	22	26	204	0	0	1	51.8
15	NORTH HAVEN E	418	107	4	82	10	22	225	1	0	3	54.5
16	THORNCLIFF S	502	117	8	80	26	40	271	0	0	1	54.2
17	THORNCLIFFE E	443	72	3	80	23	28	206	0	0	1	46.7
18	THORNCLIFFE ESTATES	302	84	6	62	8	10	170	0	0	0	56.3
19	THORNCLIFFE HGHTS SW	311	57	1	71	10	17	156	0	0	0	50.2
20	THORNCLIFFE HGHTS S	374	86	5	90	9	10	200	0	0	2	54.0
21	THORNCLIFFE HGHTS SE	314	59	2	73	11	12	157	0	0	0	50.0
22	GREENVIEW N	351	49	4	45	9	21	128	0	0	0	36.5
23	GREENVIEW INDUSTRIAL	473	50	2	42	21	15	130	1	0	0	27.5
24	GREENVIEW S	309	33	3	65	14	10	125	1	0	1	40.8
25	HIGHLAND E	279	38	1	63	7	13	122	0	0	1	44.1
26	HIGHLAND ESTATES	295	51	1	49	12	10	123	2	0	1	42.0
27	HIGHLAND PLACE	263	56	1	44	7	6	114	0	0	5	45.2
28	HIGHWOOD N	417	81	3	94	26	32	236	1	1	0	56.8
29	HIGHWOOD LOWER	393	104	1	70	24	28	227	0	0	0	57.8
30	HIGHWOOD UPPER	377	97	6	81	14	32	230	0	0	1	61.3
31	HIGHWOOD W	398	101	5	48	17	24	195	0	0	1	49.2
32	CAMBRIAN HGHTS ESTATES	391	110	3	71	11	30	225	0	0	0	57.5
33	COLLINGWOOD E	478	132	6	92	17	26	273	0	1	1	57.5
34	COLLINGWOOD N	483	132	4	94	7	37	274	0	0	0	56.7
35	COLLINGWOOD W	387	120	5	77	11	36	249	2	0	0	64.3
36	COLLINGWOOD S	376	92	5	82	15	38	232	1	0	1	62.0
37	CAMBRIAN HGHTS W	257	53	3	34	12	26	128	0	0	1	50.2
38	CAMBRIAN HGHTS CENTRAL	392	100	8	53	7	39	207	0	0	1	53.1

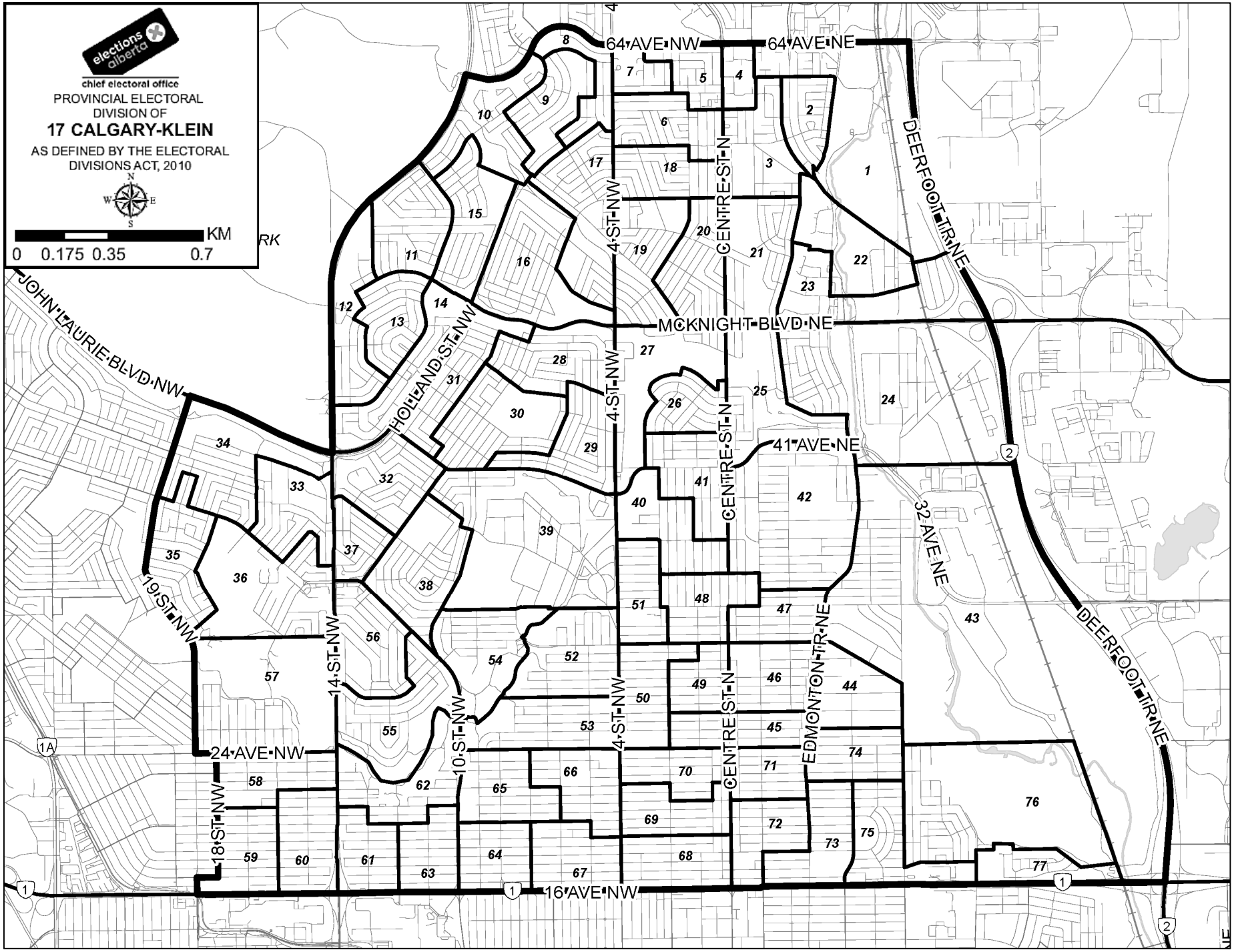
elections alberta
chief electoral office
PROVINCIAL ELECTORAL DIVISION OF
17 CALGARY-KLEIN
AS DEFINED BY THE ELECTORAL DIVISIONS ACT, 2010
N
W
E
S
KM
0 0.175 0.35 0.7
64 AVE NW
64 AVE NE
4 ST NW
CENTRE ST N
DEERFOOT TR NE
MCKNIGHT BLVD NE
JOHN LAURIE BLVD NW
HOLLAND ST NW
41 AVE NE
32 AVE NE
19 ST NW
14 ST NW
10 ST NW
EDMONTON TR NE
24 AVE NW
18 ST NW
16 AVE NW

Electoral Division of Calgary-Klein
General Election Statement of Official Results - April 23, 2012

POLL NUMBER	NAME OF POLL	NAMES ON LIST	KYLE FAWCETT PC	ROGER GAGNÉ EPA	JEREMY NIXON WAP	MARC POWER NDP	CHRISTOPHER THAN LIB	V	S	D	R	% VOTER TURNOUT
39	QUEENS PARK	436	50	5	60	12	13	140	0	0	0	32.1
40	HIGHLAND PARK W	368	51	2	60	14	15	142	0	0	0	38.6
41	HIGHLAND PARK CENTRAL	424	57	4	66	18	16	161	0	0	0	38.0
42	HIGHLAND INDUSTRIAL	456	37	3	54	18	20	132	0	0	1	29.2
43	ELKS	405	45	4	60	24	24	157	0	0	0	38.8
44	WINSTON HGHTS	476	111	3	102	20	19	255	1	0	0	53.6
45	TUXEDO PARK CENTRAL	366	53	1	33	15	24	126	0	0	0	34.4
46	TUXEDO PARK N	359	59	2	39	18	14	132	0	0	0	36.8
47	HIGHLAND PARK E	411	53	10	52	15	19	149	0	1	2	37.0
48	HIGHLAND PARK S	439	81	5	43	25	15	169	1	0	0	38.5
49	TUXEDO PARK W	353	58	2	44	22	11	137	0	0	0	38.8
50	MOUNT PLEASANT E	392	94	3	48	22	20	187	0	0	0	47.7
51	MOUNT PLEASANT NE	389	78	8	55	28	26	195	1	0	2	50.6
52	MOUNT PLEASANT N	434	112	5	64	33	24	238	1	0	0	54.8
53	MOUNT PLEASANT CENTRAL	398	95	6	42	22	23	188	1	0	1	47.5
54	CAMBRIAN HGHTS S	345	87	0	31	13	18	149	0	0	0	43.2
55	ROSEMONT S	493	131	11	73	30	45	290	0	0	0	58.8
56	ROSEMONT N	447	102	3	98	26	26	255	0	0	0	57.0
57	CONFEDERATION PARK	409	92	8	59	18	41	218	1	0	1	53.5
58	CAPITOL HILL NW	378	74	5	44	31	40	194	0	0	1	51.6
59	CAPITOL HILL SW	358	69	3	39	21	32	164	0	0	0	45.8
60	CAPITOL HILL CENTRAL	492	80	5	62	21	56	224	0	0	0	45.5
61	CAPITOL HILL CENTRAL E	372	59	4	24	38	28	153	0	0	0	41.1
62	CAPITOL HILL NE	477	80	3	28	29	22	162	0	0	1	34.2
63	CAPITOL HILL SE	346	72	6	34	23	27	162	2	0	1	47.1
64	MOUNT PLEASANT SW	431	67	3	47	27	28	172	0	0	1	40.1
65	MOUNT PLEASANT W CENTRAL	491	88	2	60	30	32	212	0	0	1	43.4
66	MOUNT PLEASANT E CENTRAL	419	109	5	59	29	21	223	1	0	1	53.5
67	MOUNT PLEASANT SE	409	103	5	51	46	21	226	0	0	1	55.5
68	MOUNT TUXEDO S	371	57	3	28	27	29	144	0	0	1	39.1
69	MOUNT TUXEDO CENTRAL	343	44	4	39	38	26	151	0	0	1	44.3
70	MOUNT TUXEDO N	357	72	4	66	25	17	184	0	0	1	51.8
71	TUXEDO PARK SE	318	55	4	50	26	20	155	0	0	0	48.7
72	TUXEDO PARK S	325	71	4	39	18	17	149	0	0	0	45.8
73	MOUNTVIEW W	470	109	7	77	19	23	235	0	0	0	50.0
74	MOUNTVIEW N	408	89	9	86	17	12	213	1	1	3	53.2
75	MOUNTVIEW CENTRAL	379	90	4	70	18	18	200	0	0	0	52.8
76	MOUNTVIEW E	401	80	12	90	22	24	228	1	0	1	57.1

Electoral Division of Calgary-Klein
General Election Statement of Official Results - April 23, 2012

POLL NUMBER	NAME OF POLL	NAMES ON LIST	KYLE FAWCETT PC	ROGER GAGNÉ EPA	JEREMY NIXON WAP	MARC POWER NDP	CHRISTOPHER THAN LIB	V	S	D	R	% VOTER TURNOUT
77	MIDFIELD	236	26	1	45	11	4	87	0	0	1	37.3
78	ADVANCE-RO OFFICE (POLLS 1-38)		350	8	384	52	88	882	0	0	2	
79	ADVANCE-RO OFFICE (POLLS 39-77)		426	18	423	126	113	1,106	1	0	6	
80	MOBILE-CONFEDERATION PARK/DR. VERNON FANNING CTR		31	2	12	7	7	59	0	0	1	
81	MOBILE-DR. VERNON FANNING CTR		35	1	19	9	4	68	0	0	4	
82	SPECIAL BALLOT		77	3	108	15	41	244	0	0	1	
	TOTAL	**30,131**	**6,859**	**355**	**5,754**	**1,689**	**1,985**	**16,642**	**30**	**4**	**69**	**55.5**

V=Valid Ballots **S=Spoiled Ballots** **D=Declined Ballots** **R=Rejected Ballots**

Electoral Division of Calgary-Lougheed
General Election Statement of Official Results - April 23, 2012

POLL NUMBER	NAME OF POLL	NAMES ON LIST	JOHN CARPAY WAP	BRENT KELLY NDP	DAVE RODNEY PC	FRED STENSON LIB	V	S	D	R	% VOTER TURNOUT
1	WOODBROOK	421	59	9	105	20	193	1	0	3	46.6
2	WOODBRIAR	414	88	11	100	12	211	0	0	0	51.0
3	WOODVALLEY	479	66	4	128	22	220	0	0	1	46.1
4	WOODHAVEN	374	67	4	95	14	180	1	0	2	48.7
5	WOODFIELD ROAD	532	95	16	129	23	263	1	0	2	49.8
6	WOOD BOROUGH	463	91	7	90	19	207	0	0	0	44.7
7	WOODGLEN	361	70	4	94	6	174	1	0	0	48.2
8	WOODFERN	412	56	10	85	14	165	0	0	0	40.0
9	WOODMONT	436	59	4	107	19	189	0	0	2	43.8
10	WOODFIELD	500	82	11	123	27	243	0	0	3	49.2
11	WOODFIELD CRESCENT	364	65	9	88	6	168	0	0	0	46.2
12	WOODMARK	375	51	7	77	18	153	0	0	2	41.3
13	WOODGLEN GROVE	401	61	4	89	18	172	0	0	1	43.1
14	WOODFORD	404	81	17	87	18	203	1	0	3	51.0
15	WOODGLEN CIRCLE	477	68	8	111	19	206	0	0	0	43.2
16	WOODPARK	410	67	5	95	15	182	1	0	1	44.6
17	WOODACRES	361	78	6	83	12	179	1	0	1	49.9
18	WOODRIDGE	412	84	9	103	16	212	0	0	0	51.5
19	WOODOAK	458	95	8	113	11	227	0	0	2	50.0
20	WOODSIDE	461	94	5	123	16	238	0	0	0	51.6
21	WOODVALE	419	63	6	100	19	188	1	0	0	44.9
22	WOODVIEW	335	41	15	42	10	108	0	0	0	32.2
23	WOODSTOCK	479	93	12	134	23	262	1	0	0	54.7
24	HULL	468	87	16	119	18	240	0	0	4	52.1
25	WOODMEADOW	468	69	9	131	25	234	1	0	1	50.2
26	WOODGROVE	430	52	9	115	11	187	0	0	1	43.7
27	WOODGREEN	449	74	5	139	16	234	0	0	1	52.3
28	EVERGREEN ESTATES	392	87	12	94	21	214	1	0	2	55.1
29	EVERGREEN COURT	358	66	5	93	10	174	1	0	0	48.6
30	EVERGREEN PLACE	416	87	6	110	11	214	0	0	0	51.4
31	EVERGREEN PLAZA	362	76	1	73	6	156	0	0	0	43.1
32	EVERGREEN LANE	478	91	5	136	21	253	0	0	1	53.1
33/44	SANDERSON RIDGE/EVEROAK CIRCLE	499	71	8	133	16	228	0	0	0	45.7
34/54	FISH CREEK POINTE/EVERRIDGE WAY	454	59	8	57	17	141	0	0	2	31.5
35	EVERCREEK BLUFFS	445	105	3	101	9	218	3	0	4	49.9
36	EVERGLADE	565	86	9	133	13	241	2	0	1	42.8
37	EVERWOODS	522	63	14	107	10	194	1	0	1	37.4
38/46	EVERHOLLOW/EVERHOLLOW GREEN	484	92	7	132	8	239	2	0	0	49.4
39/45	EVERBROOK/EVERBROOK CRESCENT	549	77	6	115	21	219	1	0	9	41.5

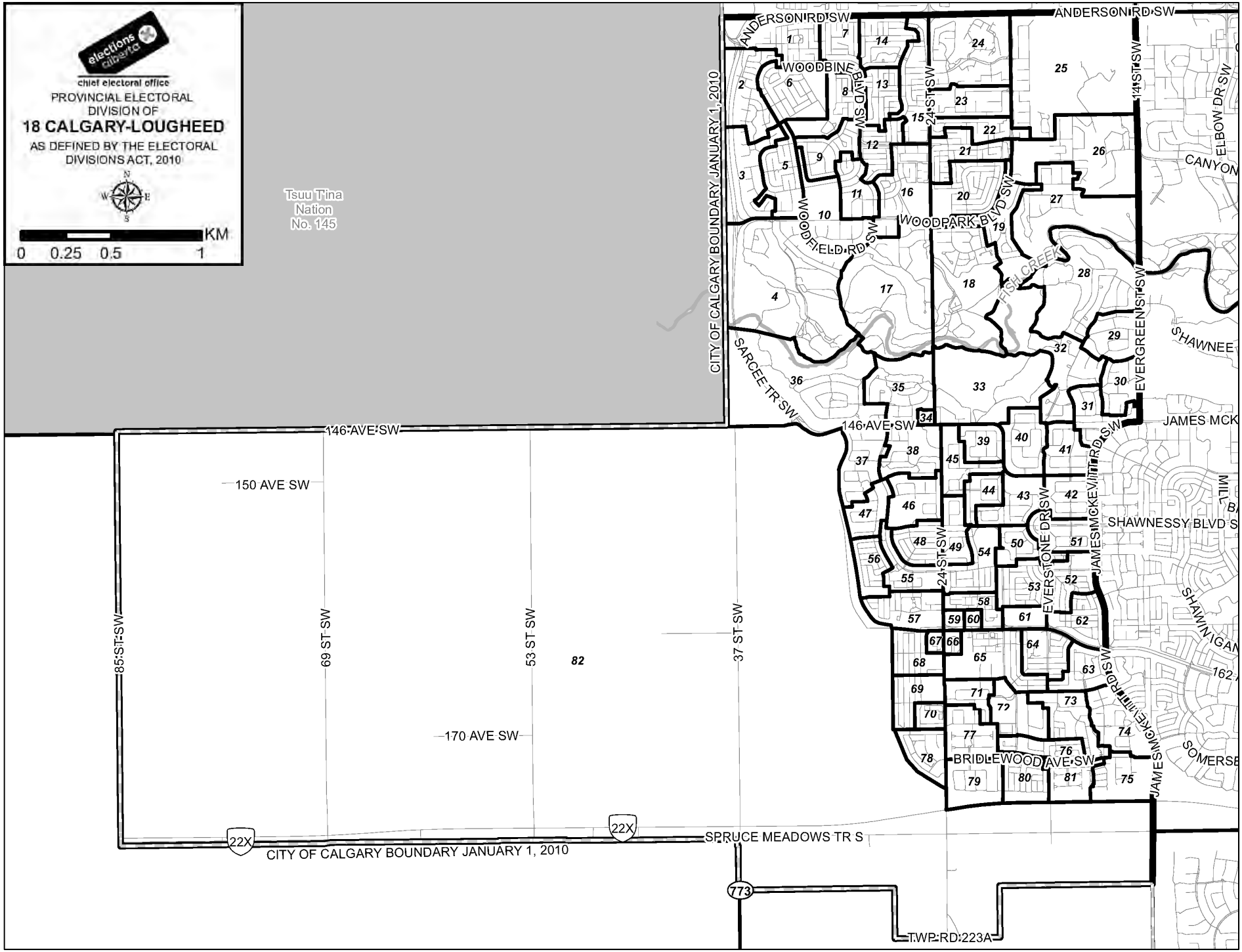
elections alberta
chief electoral office
PROVINCIAL ELECTORAL DIVISION OF
18 CALGARY-LOUGHEED
AS DEFINED BY THE ELECTORAL DIVISIONS ACT, 2010
KM
0 0.25 0.5 1
Tsuu T'ina Nation No. 145
CITY OF CALGARY BOUNDARY JANUARY 1, 2010
ANDERSON RD SW
WOODBINE BLVD SW
WOODPARK BLVD SW
WOODFIELD RD SW
FISH CREEK
SARCEE TR SW
146 AVE SW
150 AVE SW
170 AVE SW
85 ST SW
69 ST SW
53 ST SW
37 ST SW
24 ST SW
14 ST SW
EVERGREEN ST SW
EVERSTONE DR SW
JAMES MCKEVITT RD SW
SHAWNESSY BLVD SW
BRIDLEWOOD AVE SW
SPRUCE MEADOWS TR S
TWP RD 223A
22X
773
ELBOW DR SW
CANYON
SHAWNEE
SHAWNIGAN
SOMERSE
82

Electoral Division of Calgary-Lougheed
General Election Statement of Official Results - April 23, 2012

POLL NUMBER	NAME OF POLL	NAMES ON LIST	JOHN CARPAY WAP	BRENT KELLY NDP	DAVE RODNEY PC	FRED STENSON LIB	V	S	D	R	% VOTER TURNOUT
40	EVERGREEN CIRCLE	375	64	3	97	9	173	0	0	1	46.4
41	EVERGREEN COMMON	393	65	4	81	7	157	0	0	1	40.2
42	EVERWILLOW	429	64	2	90	9	165	0	0	0	38.5
43	EVERSYDE	342	49	6	72	7	134	0	0	1	39.5
47	EVERGLEN CRESCENT	398	52	8	85	13	158	0	0	2	40.2
48	EVERMEADOW	397	55	7	69	19	150	0	0	0	37.8
49	EVERRIDGE GARDEN	385	59	1	79	10	149	1	0	1	39.0
50	EVERSYDE WAY	325	49	5	52	8	114	0	0	1	35.4
51	EVERWILLOW BOULEVARD	339	38	5	82	8	133	0	0	1	39.5
52	EVERSTONE	320	51	6	55	12	124	0	0	0	38.8
53	EVERSYDE CIRCLE	436	61	9	75	10	155	1	0	1	35.8
55	EVERRIDGE DRIVE	359	36	8	65	14	123	0	0	0	34.3
56	EVERGLEN WAY	436	51	6	74	21	152	0	0	1	35.1
57/59	EVERGLEN RISE/EVERGREEN WEST	479	66	7	72	12	157	2	0	0	32.8
58	EVERSYDE AVENUE	347	37	6	49	19	111	0	0	4	33.1
60/79	EVERGREEN POINT/BRIDLEMEADOWS MANOR	549	53	8	74	17	152	0	0	0	27.7
61/81	EVERSTONE DRIVE/BRIDLEWOOD COURT	665	46	5	66	1	118	0	0	0	17.7
62	EVERSTONE ROAD	395	57	4	58	12	131	1	0	0	33.2
63	BRIDLEWOOD	387	59	9	73	4	145	0	0	2	38.0
64	BRIDLEGLEN	310	52	10	52	15	129	2	0	2	42.3
65	BRIDLERIDGE WAY	392	79	9	61	18	167	0	0	2	43.1
66/71	BRIDLEWOOD BUILDING/BRIDLERIDGE CIRCLE	501	55	6	89	21	171	0	0	1	34.3
67	BRIDLECREST POINT	308	37	3	65	12	117	0	0	0	38.0
68	BRIDLECREST MANOR	301	32	5	52	18	107	1	0	0	35.5
69	BRIDLECREST ROAD	365	51	9	78	7	145	0	0	1	40.0
70/78	BRIDLECREST WAY/BRIDLE ESTATES	502	84	5	80	11	180	2	1	2	36.5
72	BRIDLEPOST	394	66	9	107	6	188	3	0	2	48.2
73	BRIDLEWOOD WAY	436	71	18	86	18	193	0	0	0	44.3
74	BRIDLECREEK	470	82	8	98	10	198	2	1	0	42.3
75/82	BRIDLEWOOD GATE/SPRUCE MEADOWS	455	58	10	52	14	134	0	0	3	30.1
76	BRIDLEWOOD AVENUE	350	72	5	59	5	141	0	0	0	40.3
77	BRIDLEMEADOWS	493	74	8	79	23	184	0	0	0	37.3
80	BRIDLERIDGE GARDENS	325	31	4	42	8	85	0	0	0	26.2
83	ADVANCE-RO OFFICE		422	30	433	51	936	0	0	10	
84	ADVANCE-WOODCREEK COMMUNITY ASSOCIATION		612	42	745	82	1,481	0	0	7	
85	MOBILE-SYMPHONY SR. LIVING/SIERRAS OF EVERGREEN		70	5	128	11	214	5	0	0	
86	SPECIAL BALLOT		117	9	73	7	206	0	0	47	
	TOTAL	**30,445**	**5,993**	**618**	**7,836**	**1,159**	**15,606**	**41**	**2**	**143**	**51.7**

V=Valid Ballots **S=Spoiled Ballots** **D=Declined Ballots** **R=Rejected Ballots**

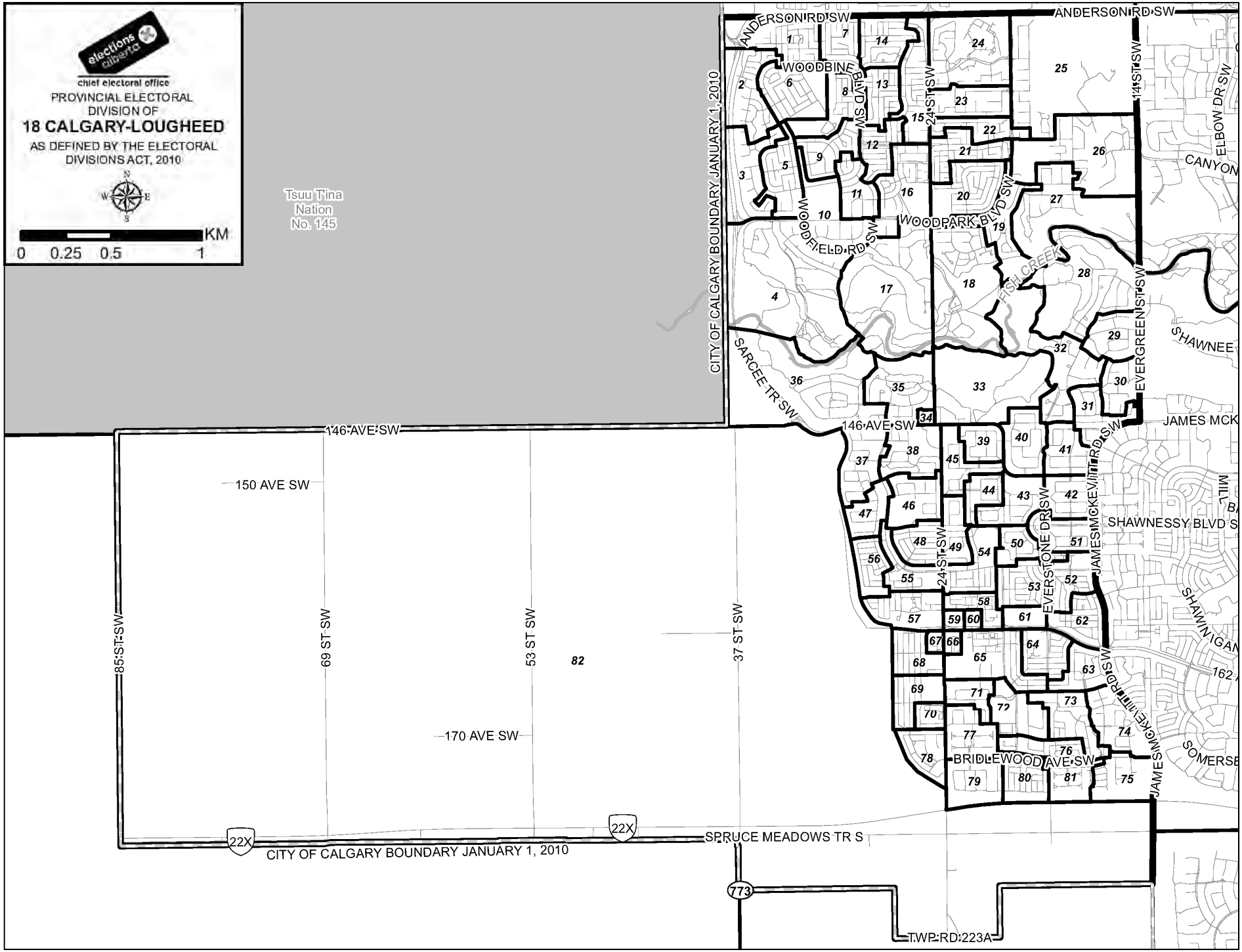
elections alberta
chief electoral office
PROVINCIAL ELECTORAL DIVISION OF
18 CALGARY-LOUGHEED
AS DEFINED BY THE ELECTORAL DIVISIONS ACT, 2010
KM
0 0.25 0.5 1
Tsuu T'ina Nation No. 145
CITY OF CALGARY BOUNDARY JANUARY 1, 2010
ANDERSON RD SW
WOODBINE BLVD SW
WOODPARK BLVD SW
WOODFIELD RD SW
FISH CREEK
SARCEE TR SW
146 AVE SW
150 AVE SW
170 AVE SW
85 ST SW
69 ST SW
53 ST SW
37 ST SW
24 ST SW
14 ST SW
EVERGREEN ST SW
EVERSTONE DR SW
JAMES MCKEVITT RD SW
SHAWNESSY BLVD SW
BRIDLEWOOD AVE SW
SPRUCE MEADOWS TR S
TWP RD 223A
22X
773
ELBOW DR SW
CANYON
SHAWNEE
SHAWNIGAN
SOMERSET
82

Electoral Division of Calgary-Mackay-Nose Hill
General Election Statement of Official Results - April 23, 2012

POLL NUMBER	NAME OF POLL	NAMES ON LIST	ROY M ALEXANDER WAP	NEIL BROWN PC	DON THOMPSON LIB	JASON WEBSTER AP	ANNE WILSON NDP	V	S	D	R	% VOTER TURNOUT
1	MACEWAN NW	511	69	116	19	3	9	216	0	0	1	42.5
2	MACEWAN WEST	621	92	112	24	5	13	246	1	0	2	39.9
3	MACEWAN SW	474	97	120	18	4	10	249	1	0	0	52.5
4	MACEWAN S	419	44	82	20	2	20	168	2	0	0	40.1
5	MACEWAN SE	483	68	111	12	4	14	209	3	0	3	43.9
6	MACEWAN CTR	572	73	80	13	4	22	192	0	0	0	33.6
7	MACEWAN E	485	99	83	16	1	15	214	1	0	1	44.3
8	MACEWAN NE	400	52	94	7	2	11	166	1	2	0	42.0
9	SANDSTONE NW	420	62	80	21	2	7	172	1	0	3	41.7
10	SANDSTONE CTR W	403	68	84	13	1	6	172	0	0	0	42.7
11	SANDSTONE SANDRINGHAM	393	64	72	17	1	4	158	1	0	0	40.2
12	SANDSTONE SW	319	42	82	9	3	6	142	0	0	0	44.5
13	NOSE HILL	456	82	76	15	0	13	186	2	0	0	40.8
14	BERKLEY DRIVE	474	77	62	19	4	15	177	0	0	3	38.0
15	SANDSTONE S	265	47	55	10	6	13	131	1	0	0	49.4
16	SANDSTONE CTR	393	62	73	9	1	11	156	0	0	2	40.2
17	SANDSTONE N	541	62	83	12	1	8	166	2	4	0	31.4
18	SANDSTONE NE	440	70	83	7	1	6	167	0	0	0	38.0
19	SANDSTONE CTR E	412	59	82	8	1	10	160	2	0	0	38.8
20	SANDSTONE SE	365	46	72	14	1	4	137	2	0	2	38.1
21	BERWICK RD	295	55	59	10	1	9	134	3	0	2	46.1
22	BEACHHAM	433	59	66	16	4	12	157	1	0	0	36.3
23	HUNTERBROOK	407	77	93	24	5	17	216	0	0	0	53.1
24	BERMONDSEY WAY	356	55	59	15	0	9	138	9	0	1	39.0
25	BERMONDSEY RISE	336	25	68	10	5	11	119	0	0	1	35.7
26	BERWICK HILL	417	35	63	19	3	10	130	2	0	0	31.2
27	BERKSHIRE BLVD	359	39	53	11	1	15	119	0	0	0	33.1
28	SANTANA HILL	490	86	99	27	0	9	221	0	0	1	45.3
29	BERNARD	387	69	59	10	4	13	155	0	0	1	40.3
30	BERKSHIRE RD	461	85	80	11	2	8	186	3	0	0	40.3
31	BERMUDA LANE	335	50	81	15	4	10	160	1	0	1	48.1
32	BERMUDA RD	327	53	74	7	4	12	150	0	0	0	45.9
33	BERGEN	382	51	60	11	2	6	130	2	0	0	34.0
34	BERKLEY DR E	279	24	26	6	1	10	67	0	0	0	24.0
35	BERKLEY CR	342	47	65	7	4	6	129	0	0	0	37.7
36	HUNTERSTON HILL	390	79	89	11	6	15	200	0	0	1	51.5
37	HUNTERVIEW	337	42	35	3	3	5	88	1	0	0	26.1

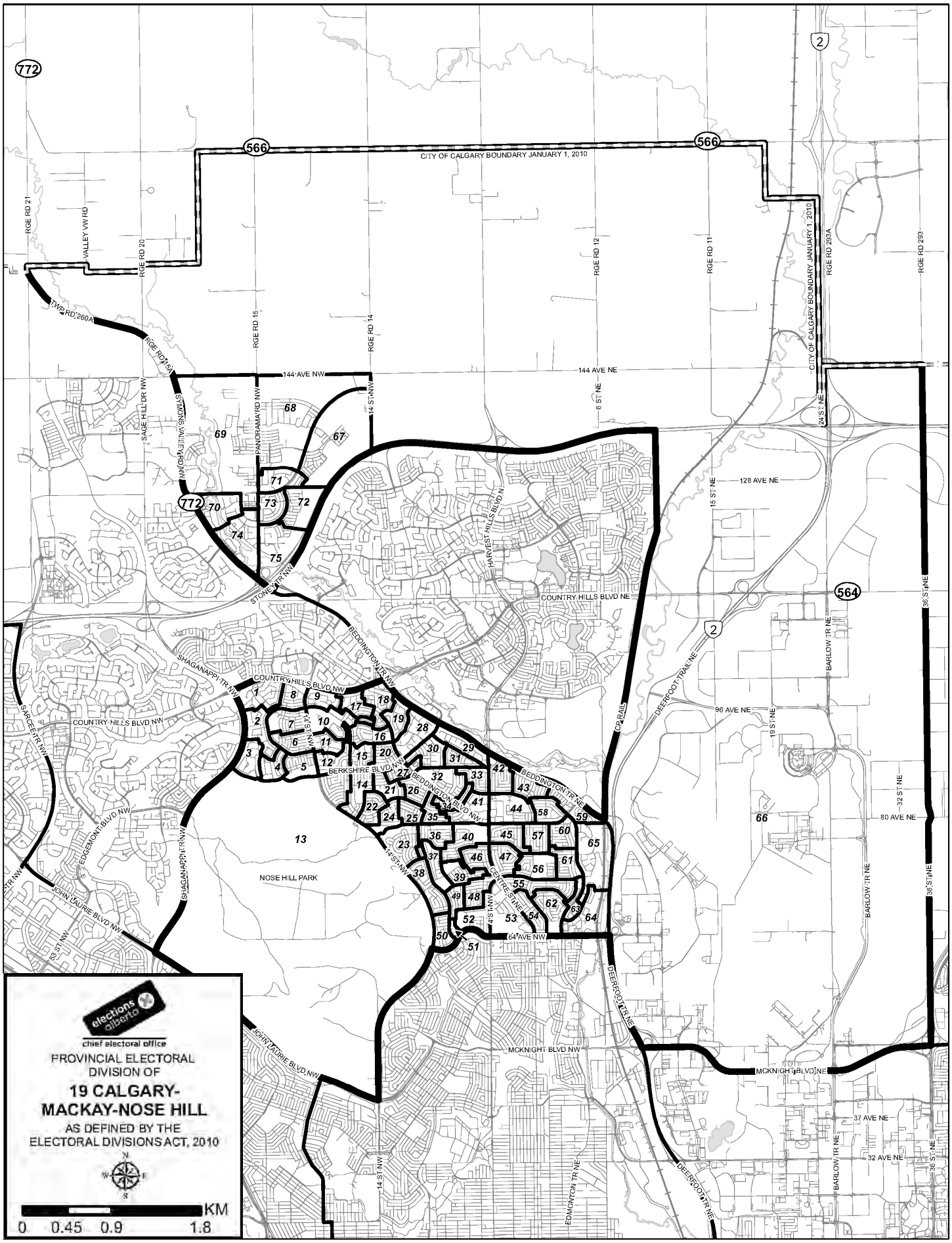
elections alberta
chief electoral office
PROVINCIAL ELECTORAL DIVISION OF
19 CALGARY-MACKAY-NOSE HILL
AS DEFINED BY THE ELECTORAL DIVISIONS ACT, 2010
KM
0 0.45 0.9 1.8
CITY OF CALGARY BOUNDARY JANUARY 1, 2010
NOSE HILL PARK
144 AVE NW
144 AVE NE
128 AVE NE
96 AVE NE
80 AVE NE
64 AVE NW
37 AVE NE
32 AVE NE
COUNTRY HILLS BLVD NW
COUNTRY HILLS BLVD NE
MCKNIGHT BLVD NW
MCKNIGHT BLVD NE
JOHN LAURIE BLVD NW
BERKSHIRE BLVD NW
BEDDINGTON BLVD NW
BEDDINGTON TR NW
BEDDINGTON TR NE
STONEY TR NW
SHAGANAPPI TR NW
SARGENT TR NW
EDGEMONT BLVD NW
HARVEST HILLS BLVD N
DEERFOOT TRAIL NE
CP RAIL
BARLOW TR NE
36 ST NE
32 ST NE
24 ST NE
19 ST NE
16 ST NE
6 ST NE
CENTRE ST NE
4 ST NW
14 ST NW
EDMONTON TR NE
RGE RD 21
VALLEY VW RD
RGE RD 20
RGE RD 16
RGE RD 15
RGE RD 14
RGE RD 12
RGE RD 11
RGE RD 293A
RGE RD 293
TWP RD 260A
SAGE HILL DR NW
SYMONS VALLEY RD NW
PANORAMA RD NW
566
564
772
2

Electoral Division of Calgary-Mackay-Nose Hill
General Election Statement of Official Results - April 23, 2012

POLL NUMBER	NAME OF POLL	NAMES ON LIST	ROY M ALEXANDER WAP	NEIL BROWN PC	DON THOMPSON LIB	JASON WEBSTER AP	ANNE WILSON NDP	V	S	D	R	% VOTER TURNOUT
38	HUNTERBURN HILL	437	72	97	18	3	10	200	0	1	0	46.0
39	72 AVE N	295	52	37	5	1	11	106	0	1	0	36.3
40	78 AVE N	362	52	84	9	3	15	163	0	0	1	45.3
41	BERKLEY PL	317	44	49	14	4	7	118	0	0	0	37.2
42	BEDDINGTON RD	424	49	54	11	5	5	124	0	0	0	29.2
43	BEDDINGTON CIRCLE	408	77	54	11	4	12	158	0	0	1	39.0
44	BEDRIDGE WAY	308	49	37	7	2	6	101	0	0	0	32.8
45	HUNTHAM RD	391	66	74	6	1	9	156	0	0	0	39.9
46	HUNTERFIELD RD	363	57	67	11	0	9	144	0	0	1	39.9
47	HUNTCROFT RD	400	59	96	16	3	6	180	0	0	0	45.0
48	71 AVE N	350	55	52	15	1	8	131	0	0	0	37.4
49	8 ST W	304	52	33	14	5	10	114	0	0	0	37.5
50	HUNTSBAY RD	323	58	50	14	1	15	138	0	0	0	42.7
51	HUNTSBAY RD E	227	12	25	4	0	0	41	0	0	0	18.1
52	HUNTS CR	369	56	66	19	3	5	149	0	0	5	41.7
53	HUNTVILLE CR	282	17	24	3	3	2	49	0	0	0	17.4
54	HUNTERFORD CL	347	38	58	9	2	6	113	0	0	0	32.6
55	HUNTERBOURNE HILL	525	89	109	31	3	7	239	0	0	0	45.5
56	HUNTLEY CL	331	53	66	8	3	8	138	3	0	0	41.7
57	HUNTWICK WAY	380	64	95	20	1	8	188	1	0	0	49.5
58	BEDWOOD RD	401	74	65	8	0	7	154	1	0	0	38.4
59	BEDFILELD CL	353	36	59	13	1	9	118	0	0	0	33.4
60	HUNTINGTON GR	414	66	94	13	1	13	187	1	1	0	45.4
61	HUNTLEY WAY	405	63	82	7	6	13	171	0	1	0	42.5
62	HUNTCHESTER RD	615	98	117	20	1	6	242	2	0	0	39.3
63	HUNTMEADOWS	318	27	37	8	2	7	81	2	0	2	26.1
64	HUNTERHORN DR	404	50	70	19	1	15	155	0	0	2	38.9
65/66	HUNTWELL RD/AIRPORT N	587	93	97	12	5	17	224	2	0	3	38.7
67	EVANSDALE WAY	550	80	84	17	4	10	195	1	0	0	35.5
68	EVANSTON DR	285	40	56	10	1	7	114	0	0	0	40.0
69	EVANSCREEK	242	15	35	5	1	2	58	0	0	0	24.0
70	EVANSBROOK WAY	307	39	38	2	0	3	82	0	0	0	26.7
71	SYMONS VALLEY PW	421	36	74	12	1	10	133	1	0	0	31.6
72	EVANSMEAD	385	54	68	8	2	11	143	0	0	0	37.1
73	EVANSCOVE	349	47	63	10	2	1	123	0	0	0	35.2
74	EVANSBROOK	403	45	69	22	3	5	144	0	0	0	35.7
75	EVANSMEAD PT	432	73	56	2	2	5	138	0	0	0	31.9

Electoral Division of Calgary-Mackay-Nose Hill
General Election Statement of Official Results - April 23, 2012

POLL NUMBER	NAME OF POLL	NAMES ON LIST	ROY M ALEXANDER WAP	NEIL BROWN PC	DON THOMPSON LIB	JASON WEBSTER AP	ANNE WILSON NDP	V	S	D	R	% VOTER TURNOUT
76	ADVANCE-RO OFFICE		605	693	95	14	72	1,479	4	0	6	
77	ADVANCE-RO OFFICE		463	544	64	15	60	1,146	1	0	5	
78	MOBILE-MANOR VILLAGE OF HUNTINGTON HILLS		23	68	9	0	3	103	0	3	2	
79	SPECIAL BALLOTS		91	77	8	1	11	188	0	0	3	
	TOTAL	**29,193**	**5,455**	**6,604**	**1,105**	**207**	**840**	**14,211**	**61**	**13**	**56**	**48.9**

V=Valid Ballots **S=Spoiled Ballots** **D=Declined Ballots** **R=Rejected Ballots**

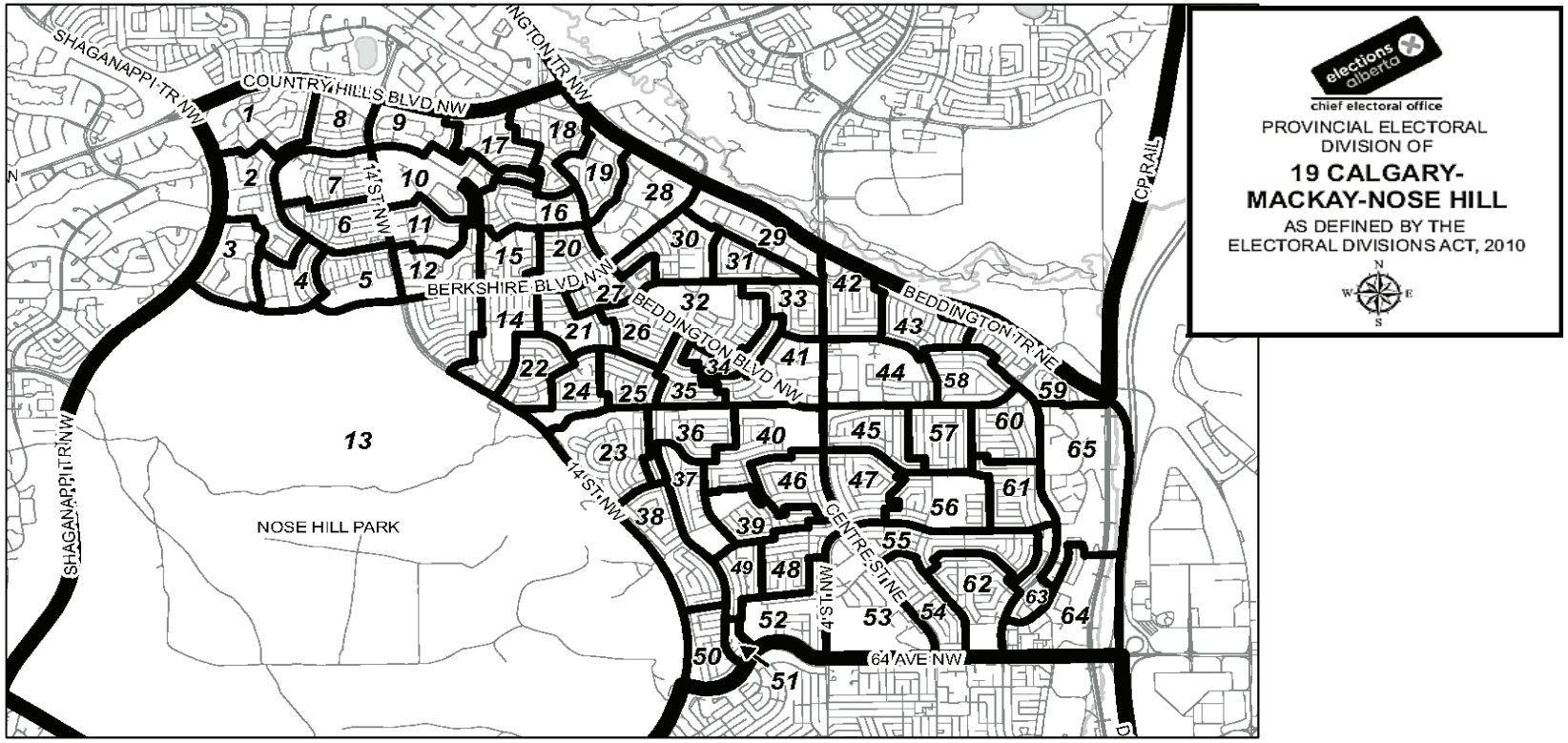

Electoral Division of Calgary-McCall
General Election Statement of Official Results - April 23, 2012

POLL NUMBER	NAME OF POLL	NAMES ON LIST	HEATHER BROCKLESBY EPA	GRANT D. GALPIN WAP	DARSHAN S. KANG LIB	MUHAMMAD RASHEED PC	COLETTE MARIE SINGH NDP	TANVEER TAJ IND	V	S	D	R	% VOTER TURNOUT
1	FALCONRIDGE	418	3	44	32	35	14	0	128	0	0	3	31.3
2	FALWOOD	353	4	41	24	23	2	0	94	0	0	0	26.6
3	FALSWATER	295	4	51	18	17	2	0	92	0	0	3	32.2
4	FALBURY	284	2	41	14	41	2	0	100	0	0	3	36.3
5	FALTON	391	2	61	29	40	10	0	142	0	0	2	36.8
6	FALCHURCH	439	4	68	33	37	1	1	144	0	0	0	32.8
7	FALWORTH EAST	352	3	30	22	24	0	0	79	3	0	0	22.4
8	FALWORTH WEST	290	2	31	17	20	6	0	76	2	0	1	26.6
9	FALSBY	385	4	35	25	20	5	0	89	2	1	0	23.4
10	CASTLEFALL	472	4	41	83	33	1	1	163	0	0	1	34.7
11	CASTLEBURY	396	9	39	46	49	7	1	151	0	0	0	38.1
12	CASTLEBROOK	395	4	53	23	41	2	0	123	0	0	2	31.6
13	CASTLEGROVE	253	0	32	19	22	6	0	79	3	0	0	31.2
14	CASTLEGLEN	330	2	43	25	17	2	0	89	0	0	1	27.3
15	CASTLEPARK	362	1	41	22	30	2	0	96	0	0	0	26.5
16	FALMEAD	392	0	41	42	31	2	0	116	0	0	0	29.6
17	FALDALE	360	3	41	22	27	8	1	102	2	0	0	28.3
18	FALSHIRE EAST	334	1	37	10	23	1	0	72	0	0	4	22.8
19	FALSHIRE WEST	324	0	44	18	24	2	2	90	1	0	0	27.8
20	FALSHIRE CLOSE	309	1	27	34	44	3	0	109	0	0	0	35.3
21	FALMERE	446	2	36	33	37	3	1	112	0	0	3	25.8
22	CASTLERIDGE	289	1	44	14	19	3	1	82	0	0	0	28.4
23	CASTLEGREEN	498	1	71	27	54	7	0	160	0	0	1	32.3
24	CASTLEDALE	431	3	61	26	36	3	1	130	0	0	0	30.2
25	MARTINGLEN	564	2	45	40	33	11	1	132	0	0	1	23.6
26	MARTINVIEW	437	1	49	33	32	2	0	117	0	0	1	27.0
27	MARTINGROVE SOUTH	386	3	51	32	26	1	1	114	0	0	1	29.8
28	MARTINGROVE NORTH	356	2	49	23	29	3	0	106	0	0	0	29.8
29	MARTINRIDGE	431	3	52	32	35	0	0	122	0	0	2	28.8
30	MARTINBROOK WEST	494	1	55	30	16	1	0	103	1	0	0	20.9
31	MARTINBROOK EAST	441	3	38	32	38	3	2	116	0	0	0	26.3
32	MARTINWOOD	343	4	38	12	26	2	0	82	0	0	1	24.2
33	MARTINWOOD PLACE	482	0	28	56	33	2	0	119	0	0	0	24.7
34	MARTINCROSSING	473	3	53	47	50	1	0	154	2	0	0	32.6
35	MARTHAS MANOR	508	3	91	55	40	4	2	195	1	0	0	38.4
36	MARTINDALE	333	0	45	49	53	1	0	148	1	0	4	45.6
37	MARTHAS HAVEN	483	1	69	45	39	10	1	165	1	0	0	34.2
38	MARTHAS CLOSE	326	1	29	30	45	1	0	106	0	0	0	32.5

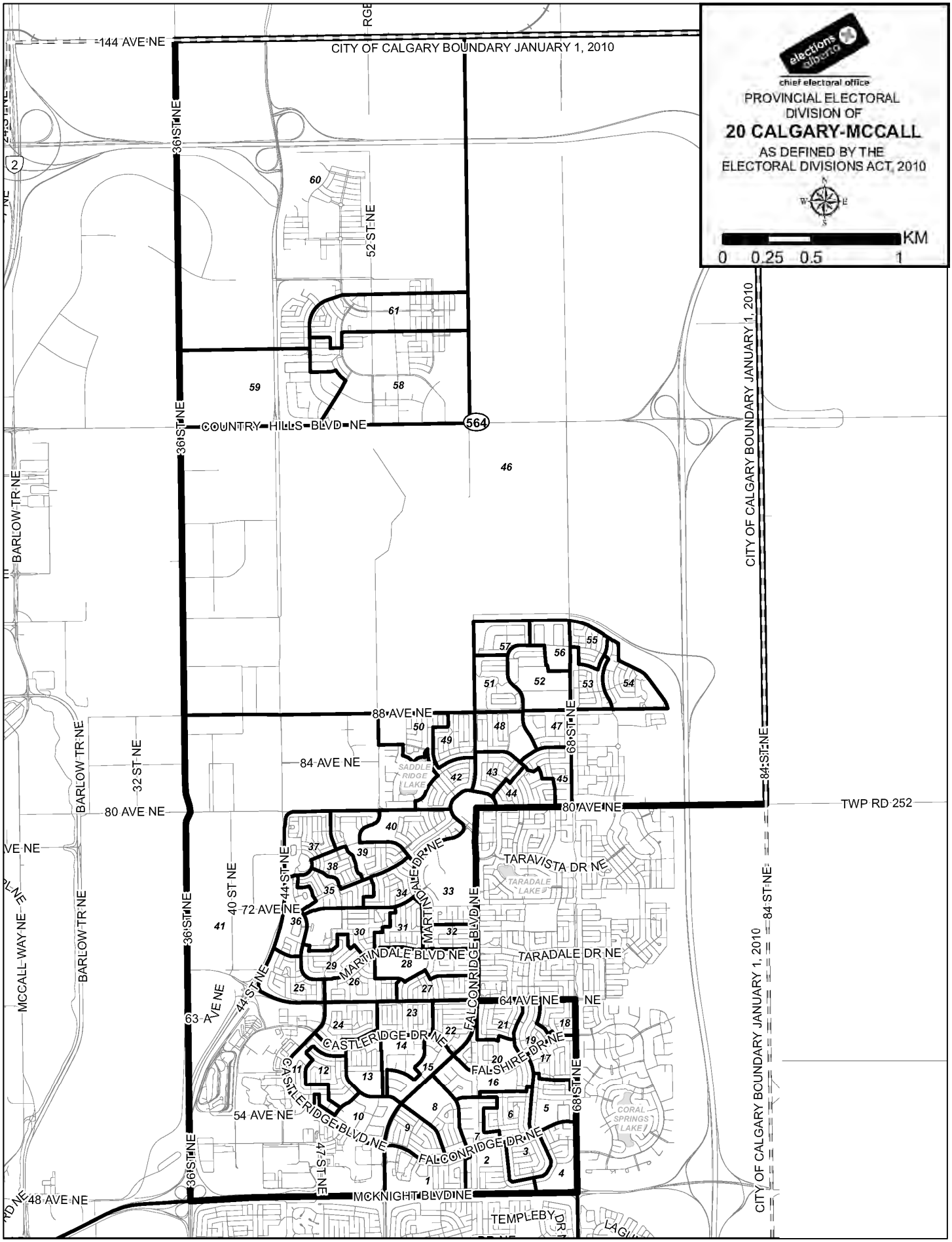
elections alberta
chief electoral office
PROVINCIAL ELECTORAL DIVISION OF
20 CALGARY-MCCALL
AS DEFINED BY THE ELECTORAL DIVISIONS ACT, 2010
KM
0 0.25 0.5 1
CITY OF CALGARY BOUNDARY JANUARY 1, 2010
144 AVE NE
36 ST NE
52 ST NE
COUNTRY HILLS BLVD NE
564
88 AVE NE
84 AVE NE
80 AVE NE
80 AVE NE
68 ST NE
84 ST NE
TWP RD 252
BARLOW TR NE
32 ST NE
40 ST NE
72 AVE NE
44 ST NE
MARTINDALE DR NE
MARTINDALE BLVD NE
TARAVISTA DR NE
TARADALE DR NE
TARADALE LAKE
SADDLE RIDGE LAKE
FALCONRIDGE BLVD NE
64 AVE NE
63 AVE NE
CASTLERIDGE DR NE
FALSHIRE DR NE
CASTLERIDGE BLVD NE
54 AVE NE
FALCONRIDGE DR NE
CORAL SPRINGS LAKE
47 ST NE
MCCALL WAY NE
48 AVE NE
MCKNIGHT BLVD NE
TEMPLEBY DR

Electoral Division of Calgary-McCall
General Election Statement of Official Results - April 23, 2012

POLL NUMBER	NAME OF POLL	NAMES ON LIST	HEATHER BROCKLESBY EPA	GRANT D. GALPIN WAP	DARSHAN S. KANG LIB	MUHAMMAD RASHEED PC	COLETTE MARIE SINGH NDP	TANVEER TAJ IND	V	S	D	R	% VOTER TURNOUT
39	MARTHAS MEADOW	464	0	44	57	37	5	1	144	3	0	0	31.0
40	MARTINVALLEY	425	1	32	45	42	1	0	121	0	0	0	28.5
41	SADDLECREEK	504	0	55	54	31	2	0	142	2	0	0	28.2
42	SADDLEBACK	401	1	32	40	30	3	0	106	0	0	3	27.2
43	SADDLEMOUNT	317	3	65	41	40	0	2	151	1	0	1	47.9
44	SADDLETOWN	513	2	46	48	31	2	1	130	2	0	0	25.3
45	SADDLEFIELD	434	3	40	40	45	4	1	133	0	0	0	30.6
46	SADDLESTONE	90	1	8	29	9	0	0	47	0	0	0	52.2
47	SADDLELAND	532	1	45	112	29	1	0	188	3	0	2	35.7
48	SADDLEMEAD	368	1	57	33	44	5	1	141	1	0	2	38.9
49	SADDLEHORN	406	0	28	53	36	0	1	118	2	0	0	29.1
50	SADDLERIDGE	468	1	32	52	35	3	0	123	1	0	3	26.9
51	SADDLECREST WEST	445	1	40	40	66	2	0	149	1	0	0	33.5
52	SADDLECREST PARK	448	3	24	66	43	4	0	140	0	0	1	31.5
53	SADDLEBROOK SOUTH	369	1	34	55	42	2	1	135	2	0	3	37.4
54	SADDLEBROOK CLOSE	381	0	36	42	34	1	0	113	0	0	1	29.9
55	SADDLEBROOK NORTH	293	0	30	22	43	0	1	96	0	0	0	32.8
56	SADDLECREST NORTH	349	1	13	70	37	1	0	122	0	0	2	35.5
57	SADDLECREST WAY	488	1	35	65	55	2	0	158	0	0	1	32.6
58	SKYVIEW RANCH	374	2	39	45	34	4	0	124	0	0	0	33.2
59	SKYVIEW SHORES	300	0	30	26	23	7	1	87	0	0	1	29.3
60	SKYVIEW SPRINGS	332	3	28	15	37	1	2	86	0	0	0	25.9
61	SKYVIEW	268	1	31	12	26	1	0	71	0	0	0	26.5
62	ADVANCE-FULL GOSPEL TABERNACLE		6	317	624	422	18	4	1,391	3	0	16	
63	ADVANCE-ST. PAUL LUTHERAN CHURCH		16	262	938	558	21	3	1,798	3	0	10	
64	SPECIAL BALLOT		1	37	67	17	1	0	123	0	0	17	
	TOTAL	**23,824**	**137**	**3,185**	**3,865**	**3,085**	**227**	**35**	**10,534**	**43**	**1**	**97**	**44.6**

V=Valid Ballots **S=Spoiled Ballots** **D=Declined Ballots** **R=Rejected Ballots**

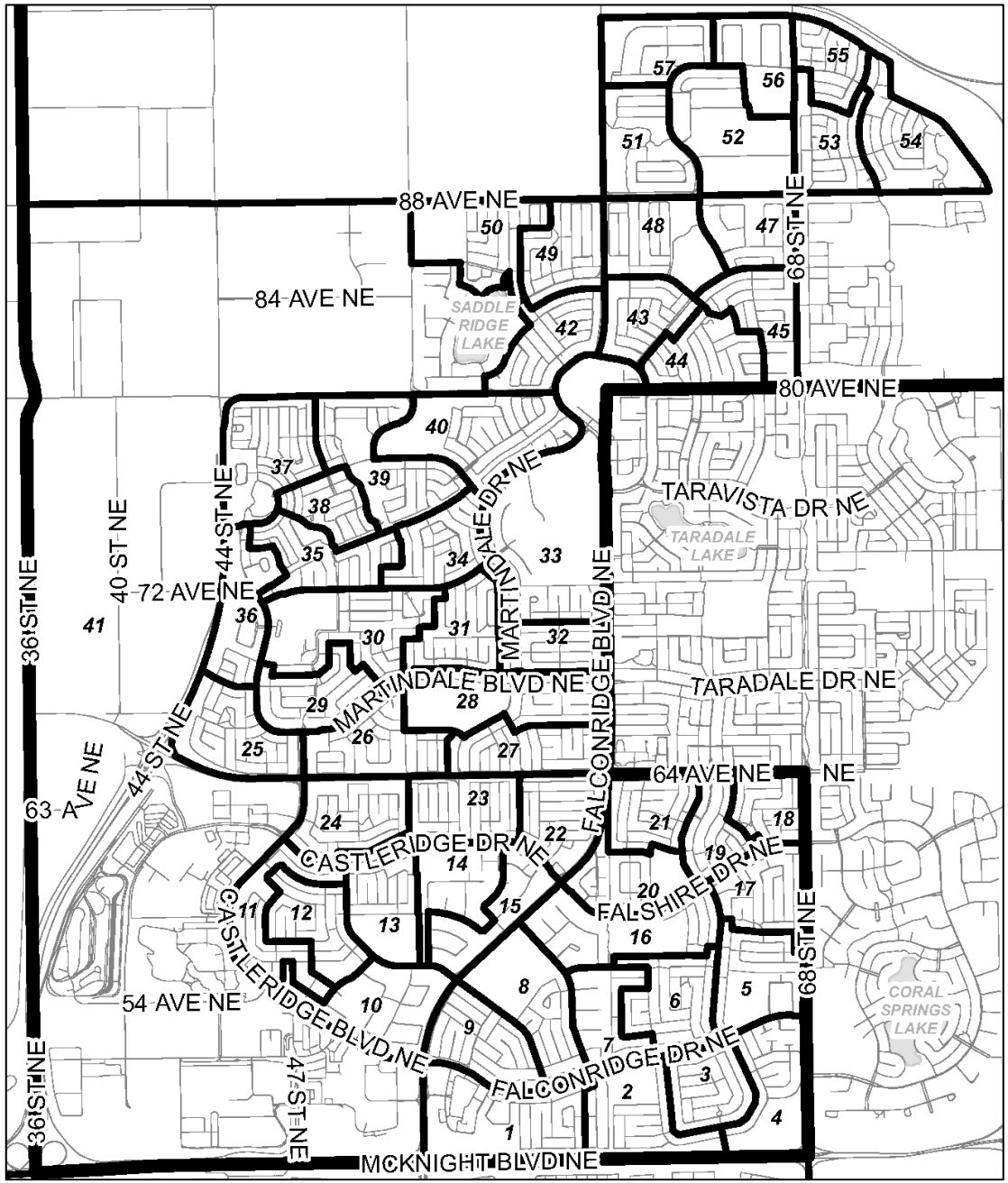
88 AVE NE
84 AVE NE
80 AVE NE
72 AVE NE
64 AVE NE
63 AVE NE
54 AVE NE
MCKNIGHT BLVD NE
36 ST NE
40 ST NE
44 ST NE
47 ST NE
68 ST NE
TARAVISTA DR NE
TARADALE DR NE
MARTINDALE DR NE
MARTINDALE BLVD NE
FALCONRIDGE BLVD NE
CASTLERIDGE DR NE
CASTLERIDGE BLVD NE
FALSHIRE DR NE
FALCONRIDGE DR NE
SADDLE RIDGE LAKE
TARADALE LAKE
CORAL SPRINGS LAKE

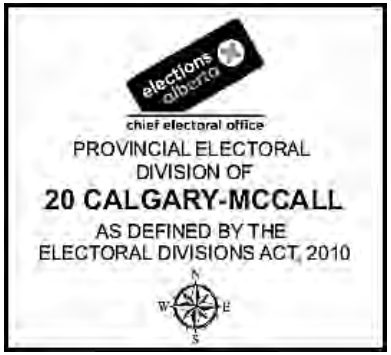
elections alberta
chief electoral office
PROVINCIAL ELECTORAL DIVISION OF
20 CALGARY-MCCALL
AS DEFINED BY THE ELECTORAL DIVISIONS ACT, 2010

Electoral Division of Calgary-Mountain View
General Election Statement of Official Results - April 23, 2012

POLL NUMBER	NAME OF POLL	NAMES ON LIST	CECILIA LOW PC	SHANE MCALLISTER WAP	CHRISTOPHER MCMILLAN NDP	INSHAN S MOHAMMED AP	DAVID SWANN LIB	V	S	D	R	% VOTER TURNOUT
1	RIVERSIDE TOWERS	417	94	45	1	2	46	188	0	0	0	45.1
2	POINT MCKAY WEST	310	65	40	3	1	74	183	0	0	0	59.0
3	PARKDALE WEST	375	27	29	2	1	50	109	0	0	0	29.1
4	POINT MCKAY EAST	441	86	40	20	2	96	244	0	0	1	55.6
5	FOOTHILLS HOSPITAL	339	42	37	12	1	81	173	1	0	0	51.0
6	PARKDALE NORTH	422	84	40	5	0	98	227	0	0	0	53.8
7	PARKDALE SOUTH	323	43	32	10	0	92	177	0	0	1	55.1
8	HILLHURST WEST	275	42	23	8	2	73	148	0	0	0	53.8
9	HILLHURST SOUTH	417	55	40	15	2	96	208	1	0	1	50.1
10	HILLHURST NORTH	368	75	58	8	1	93	235	0	0	0	63.9
11	ST. ANDREWS HEIGHTS NORTH	324	51	35	9	3	96	194	0	0	0	59.9
12	ST. ANDREWS HEIGHTS WEST	460	82	57	3	0	139	281	1	0	0	61.1
13	ST ANDREWS HEIGHTS EAST	229	30	25	2	3	48	108	1	0	0	47.2
14	BRIAR HILL WEST	327	69	53	1	2	74	199	0	0	1	61.2
15	BRIAR HILL EAST	406	88	56	7	5	93	249	0	0	1	61.6
16	BRIAR HILL SOUTH	493	87	65	8	1	101	262	0	0	1	53.3
17	UPPER HILLHURST NORTH	377	51	43	10	5	105	214	0	0	3	57.6
18	WEST HILLHURST EAST	463	62	68	10	3	88	231	4	0	3	50.5
19	UPPER HILLHURST SOUTH	442	93	33	4	3	102	235	1	0	1	53.4
20	WEST HILLHURST SOUTH	406	65	45	14	3	97	224	1	0	1	55.4
21	WESTMOUNT WEST	418	81	67	9	2	97	256	1	0	0	61.2
22	WESTMOUNT CENTRE	428	64	63	16	5	98	246	0	0	1	57.7
23	LOWER HILLHURST WEST	287	51	40	7	0	72	170	0	0	2	59.9
24	HILLHURST EAST	335	43	20	0	3	42	108	0	0	0	32.2
25	HOUNDSFIELD HEIGHTS WEST	388	80	59	4	4	83	230	1	0	3	60.1
26	HOUNDSFIELD HEIGHTS EAST	626	86	53	8	2	105	254	2	0	3	41.1
27	LOWER HILLHURST EAST	319	52	27	3	6	85	173	0	0	0	54.2
28	LOWER HILLHURST SOUTH	439	61	43	7	0	97	208	2	0	0	47.4
29	LOWER HILLHURST SOUTHEAST	344	52	43	7	0	88	190	0	0	3	56.1
30	WESTMOUNT EAST	387	42	54	11	4	99	210	2	0	2	54.8
31	SAIT	280	25	12	5	4	29	75	0	0	2	27.5
32	KENSINGTON WEST	421	57	39	10	6	108	220	0	0	1	52.5
33	KENSINGTON NORTH	387	65	22	16	3	140	246	0	0	1	63.8
34	KENSINGTON EAST	437	62	42	16	2	108	230	0	0	1	52.9
35	KENSINGTON SOUTH	601	64	52	16	3	89	224	1	0	2	37.6
36	SUNNYSIDE WEST	358	47	18	15	5	92	177	0	1	0	49.7
37	SUNNYSIDE SOUTH	690	59	42	17	7	136	261	0	0	0	37.8
38	SUNNYSIDE NORTH	483	47	28	16	4	110	205	0	0	0	42.4

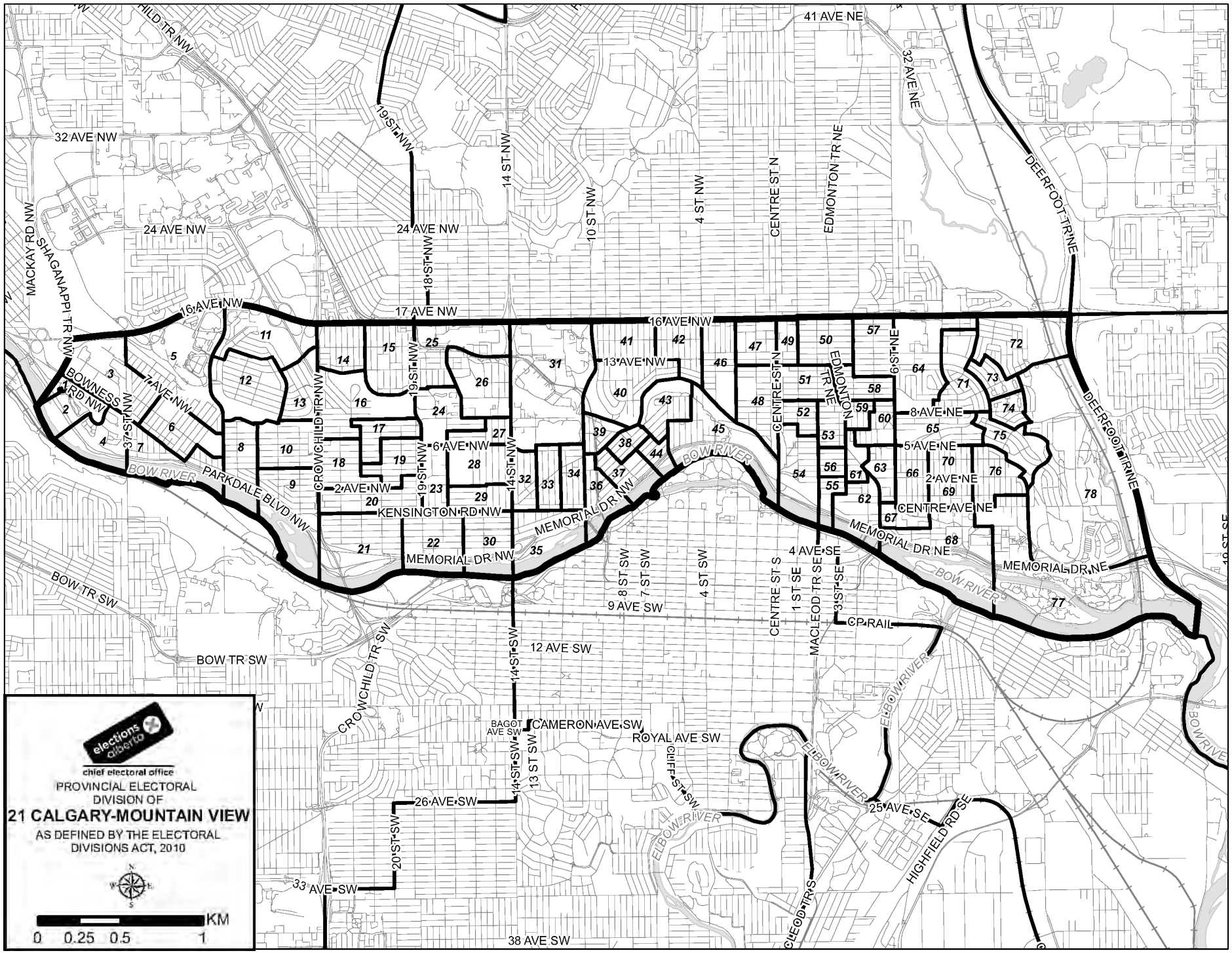
elections alberta
chief electoral office
PROVINCIAL ELECTORAL DIVISION OF
21 CALGARY-MOUNTAIN VIEW
AS DEFINED BY THE ELECTORAL DIVISIONS ACT, 2010
N
S
E
W
KM
0 0.25 0.5 1
41 AVE NE
32 AVE NE
32 AVE NW
24 AVE NW
MACKAY RD NW
SHAGANAPPI TR NW
BOWNESS RD NW
16 AVE NW
17 AVE NW
13 AVE NW
7 AVE NW
6 AVE NW
2 AVE NW
KENSINGTON RD NW
MEMORIAL DR NW
MEMORIAL DR NE
CENTRE AVE NE
8 AVE NE
5 AVE NE
2 AVE NE
4 AVE SE
9 AVE SW
12 AVE SW
26 AVE SW
33 AVE SW
38 AVE SW
25 AVE SE
BAGOT AVE SW
CAMERON AVE SW
ROYAL AVE SW
CP RAIL
BOW TR SW
BOW RIVER
ELBOW RIVER
PARKDALE BLVD NW
CROWCHILD TR NW
CROWCHILD TR SW
DEERFOOT TR NE
EDMONTON TR NE
CENTRE ST N
CENTRE ST S
MACLEOD TR SE
MACLEOD TR S
HIGHFIELD RD SE
CLIFF ST SW
19 ST NW
18 ST NW
14 ST NW
10 ST NW
4 ST NW
6 ST NE
1 ST SE
3 ST SE
8 ST SW
7 ST SW
4 ST SW
14 ST SW
13 ST SW
20 ST SW

Electoral Division of Calgary-Mountain View
General Election Statement of Official Results - April 23, 2012

POLL NUMBER	NAME OF POLL	NAMES ON LIST	CECILIA LOW PC	SHANE MCALLISTER WAP	CHRISTOPHER MCMILLAN NDP	INSHAN S MOHAMMED AP	DAVID SWANN LIB	V	S	D	R	% VOTER TURNOUT
39	SUNNYSIDE NORTHWEST	412	31	19	7	2	63	122	0	0	0	29.6
40	ROSEDALE SOUTH	406	104	70	5	0	78	257	0	0	0	63.3
41	ROSEDALE NORTH	356	86	45	7	0	67	205	0	0	1	57.9
42	ROSEDALE EAST	429	97	67	6	0	83	253	0	0	0	59.0
43	SUNNYSIDE NORTHEAST	422	37	37	4	1	129	208	2	0	0	49.3
44	SUNNYSIDE SOUTHEAST	277	31	27	9	2	65	134	0	0	0	48.4
45	MEMORIAL DRIVE	380	29	41	12	1	133	216	1	0	0	56.8
46	CRESCENT HEIGHTS WEST	390	55	41	7	5	88	196	1	0	0	50.3
47	CRESCENT HEIGHTS EAST	263	33	26	9	0	52	120	0	0	0	45.6
48	CRESCENT HEIGHTS SOUTH	373	55	32	10	1	72	170	0	0	0	45.6
49	CRESCENT HEIGHTS NORTH	228	32	26	5	2	29	94	0	0	5	43.4
50	CRESCENT HEIGHTS NORTHEAST	415	47	46	18	1	59	171	1	0	0	41.2
51	CRESECENT HEIGHTS CENTRE	347	47	37	9	4	41	138	0	0	0	39.8
52	CRESCENT HEIGHTS SOUTHEAST	274	37	35	6	4	60	142	1	0	0	51.8
53	EDMONTON TRAIL NORTH	312	45	32	14	3	64	158	1	0	2	51.3
54	CENTRE STREET	413	56	33	4	6	81	180	1	0	0	43.6
55	LOWER CRESCENT HEIGHTS	374	44	29	11	4	54	142	0	0	0	38.0
56	UPPER CRESCENT HEIGHTS	477	60	38	12	2	58	170	1	0	1	35.8
57	RENFREW NORTH	382	62	32	4	1	95	194	0	0	2	51.3
58	RENFREW WEST	355	60	32	17	2	79	190	0	0	0	53.5
59	RENFREW SOUTH	220	37	23	8	2	42	112	1	0	0	50.9
60	RENFREW SOUTHEAST	566	73	54	15	8	78	228	0	0	1	40.5
61	EDMONTON TRAIL CENTRE	212	24	27	4	1	27	83	0	0	1	39.6
62	EDMONTON TRAIL SOUTH	297	40	38	9	5	47	139	1	0	1	47.1
63	BRIDGELAND WEST	452	51	37	7	1	72	168	1	0	0	37.2
64	REGAL TERRACE NORTHWEST	389	64	73	8	5	53	203	2	0	0	52.2
65	RENFREW EAST	400	46	43	13	4	76	182	0	0	0	45.5
66	BRIDGELAND NORTHWEST	343	36	37	11	3	83	170	2	0	2	50.1
67	BRIDGELAND SOUTHWEST	306	42	28	9	8	36	123	2	0	0	40.2
68	BRIDGELAND SOUTH	519	35	31	9	4	18	97	0	0	1	18.9
69	BRIDGELAND CENTRE	544	104	60	26	0	73	263	3	0	1	48.5
70	BRIDGELAND NORTH	281	37	39	5	0	44	125	0	0	0	44.5
71	REGAL TERRACE SOUTH	369	60	45	15	1	74	195	0	0	0	52.8
72	REGAL TERRACE NORTHEAST	390	49	49	30	4	47	179	0	0	0	45.9
73	REGAL TERRACE NORTH	303	55	25	9	4	63	156	1	0	2	52.1
74	REGAL TERRACE SOUTHEAST	334	41	28	11	0	61	141	0	0	2	42.8
75	ST. GEORGE'S HEIGHTS WEST	290	30	30	4	0	31	95	1	0	0	32.8
76	BRIDGELAND EAST	327	49	42	12	1	53	157	0	0	2	48.6

Electoral Division of Calgary-Mountain View
General Election Statement of Official Results - April 23, 2012

POLL NUMBER	NAME OF POLL	NAMES ON LIST	CECILIA LOW PC	SHANE MCALLISTER WAP	CHRISTOPHER MCMILLAN NDP	INSHAN S MOHAMMED AP	DAVID SWANN LIB	V	S	D	R	% VOTER TURNOUT
77	RIVERSIDE	601	50	38	4	2	19	113	0	0	5	19.6
78	ST. GEORGE'S HEIGHTS EAST	318	42	37	10	0	34	123	0	0	1	39.0
79	ADVANCE-RO OFFICE (POLLS 1-39)		193	167	25	7	305	697	0	0	0	
80	ADVANCE-RO OFFICE (POLLS 40-78)		293	284	47	7	432	1,063	3	1	10	
81	MOBILE-FOOTHILLS HOSPITAL		30	41	2	2	13	88	0	1	0	
82	MOBILE-FOOTHILLS HOSPITAL		29	31	5	0	7	72	0	1	1	
83	MOBILE-FOOTHILLS HOSPITAL		32	23	4	2	7	68	2	0	3	
84	MOBILE-WING KEI CTR/AGAPE MANOR/BRENTWOOD INTERCARE		53	11	2	3	7	76	0	0	6	
85	MOBILE-SPRUCE LODGE/BOW VALLEY LODGE/ASPEN LODGE		87	54	10	5	18	174	1	2	3	
86	MOBILE-COLUMBUS MANOR/GEORGE BOYACK CARE CTR/NICKLE HOUSE		40	27	9	6	11	93	0	0	4	
87	MOBILE-COLONEL BELCHER LODGE/CHARTWELL SENIORS RESIDENCE		68	52	10	2	31	163	2	0	8	
88	MOBILE-HILLCREST EXTENDICARE/BETHANY CARE CENTRE		43	29	6	1	18	97	1	0	2	
89	SPECIAL BALLOT		60	79	13	1	168	321	0	0	3	
	TOTAL	**29,988**	**5,270**	**3,915**	**863**	**230**	**6,918**	**17,196**	**51**	**6**	**105**	**57.7**

V=Valid Ballots **S=Spoiled Ballots** **D=Declined Ballots** **R=Rejected Ballots**

Electoral Division of Calgary-North West
General Election Statement of Official Results - April 23, 2012

POLL NUMBER	NAME OF POLL	NAMES ON LIST	CHRIS CHALLIS WAP	BRYAN HUNT EPA	SANDRA JANSEN PC	BRIAN MALKINSON NDP	TROY MILLINGTON AP	ROBERT PRCIC LIB	V	S	D	R	% VOTER TURNOUT
1	SCIMITAR W	370	72	0	98	4	0	20	194	0	0	1	52.7
2	SCIMITAR E	332	79	2	89	4	2	15	191	0	0	0	57.5
3	SCENIC RIDGE	395	71	0	121	0	8	12	212	1	0	0	53.7
4	SCANDIA	389	72	0	122	2	1	9	206	2	0	2	53.5
5	SCENIC GLEN	377	58	5	91	5	2	19	180	0	0	1	48.0
6	SCENIC W	459	113	3	103	11	2	17	249	1	0	0	54.2
7	SCENIC ACRES BLVD S	505	86	4	117	8	1	22	238	0	0	3	47.7
8	SCHILLER	470	78	1	114	11	4	14	222	0	0	0	47.2
9	SCENIC LINK	414	53	3	105	4	0	16	181	0	0	0	43.7
10	SCENIC ACRES BLVD N	430	52	1	126	4	0	18	201	1	0	2	47.2
11	SCENIC COVE	469	56	4	71	6	1	8	146	2	0	0	31.1
12	SCANLON	482	63	3	111	4	3	15	199	0	0	0	41.3
13	SCHOONER COVE	413	54	1	88	2	0	13	158	0	0	0	38.3
14	SCHOONER LANDING	298	43	4	79	4	1	8	139	2	0	0	46.6
15	SCENIC VIEW	450	72	1	107	6	2	13	201	1	0	2	45.1
16	SCHUBERT	444	59	5	111	5	1	24	205	1	0	0	46.2
17	TUSCANY RAVINE S	588	120	2	150	4	0	14	290	0	0	1	49.5
18A	TUSCANY ESTATES	459	96	1	136	2	0	10	245	0	0	0	53.4
18B	TUSCANY ESTATES	460	77	2	129	3	0	6	217	2	0	0	47.2
19	BEARSPAW VILLAGE	217	34	0	42	0	1	10	87	0	0	0	40.1
20	TUSCANY MEADOWS	412	72	1	112	5	2	14	206	0	0	0	50.0
21	TUSCANY RAVINE N	431	84	6	123	4	2	11	230	0	0	1	53.6
22	TUSCANY MEADOWS N	423	85	8	120	5	1	14	233	1	0	1	55.3
23	TUSCANY HILLS SE	426	79	2	111	5	1	22	220	1	0	0	51.6
24	TUSCANY HILLS W	460	106	3	140	6	2	23	280	0	1	1	61.3
25A	TUSCANY VISTA	287	51	1	75	9	1	11	148	0	0	0	51.6
25B	TUSCANY VISTA	366	72	0	120	6	1	18	217	0	0	0	59.3
26	TUSCANY RIDGE W	628	116	2	137	19	4	23	301	1	0	5	48.7
27	TUSCANY RIDGE CENTRAL	454	68	2	128	13	0	11	222	0	0	0	48.9
28	TUSCANY RIDGE S	435	111	2	114	7	0	20	254	0	0	0	58.4
29	TUSCANY HILLS NE	472	106	2	91	3	4	6	212	0	0	0	44.9
30	TUSCANY COURT	203	25	2	53	6	1	10	97	0	0	0	47.8
31	TUSCANY VALLEY S	364	49	3	91	10	2	18	173	1	0	0	47.5
32	TUSCARORA SPRINGS	393	66	0	104	8	0	25	203	0	0	0	51.7
33	TUSCARORA	463	62	0	103	13	0	10	188	0	0	1	40.8
34	TUSCARORA HEIGHTS	366	36	1	78	11	0	12	138	1	0	0	37.7
35	TUSCANY VALLEY N	417	59	5	107	7	2	20	200	0	0	1	48.2
36	TUSCANY VALLEY W	409	53	2	109	12	1	17	194	0	0	1	47.7
37	TUSCANY RIDGE N	455	87	1	119	10	0	9	226	1	0	1	49.9

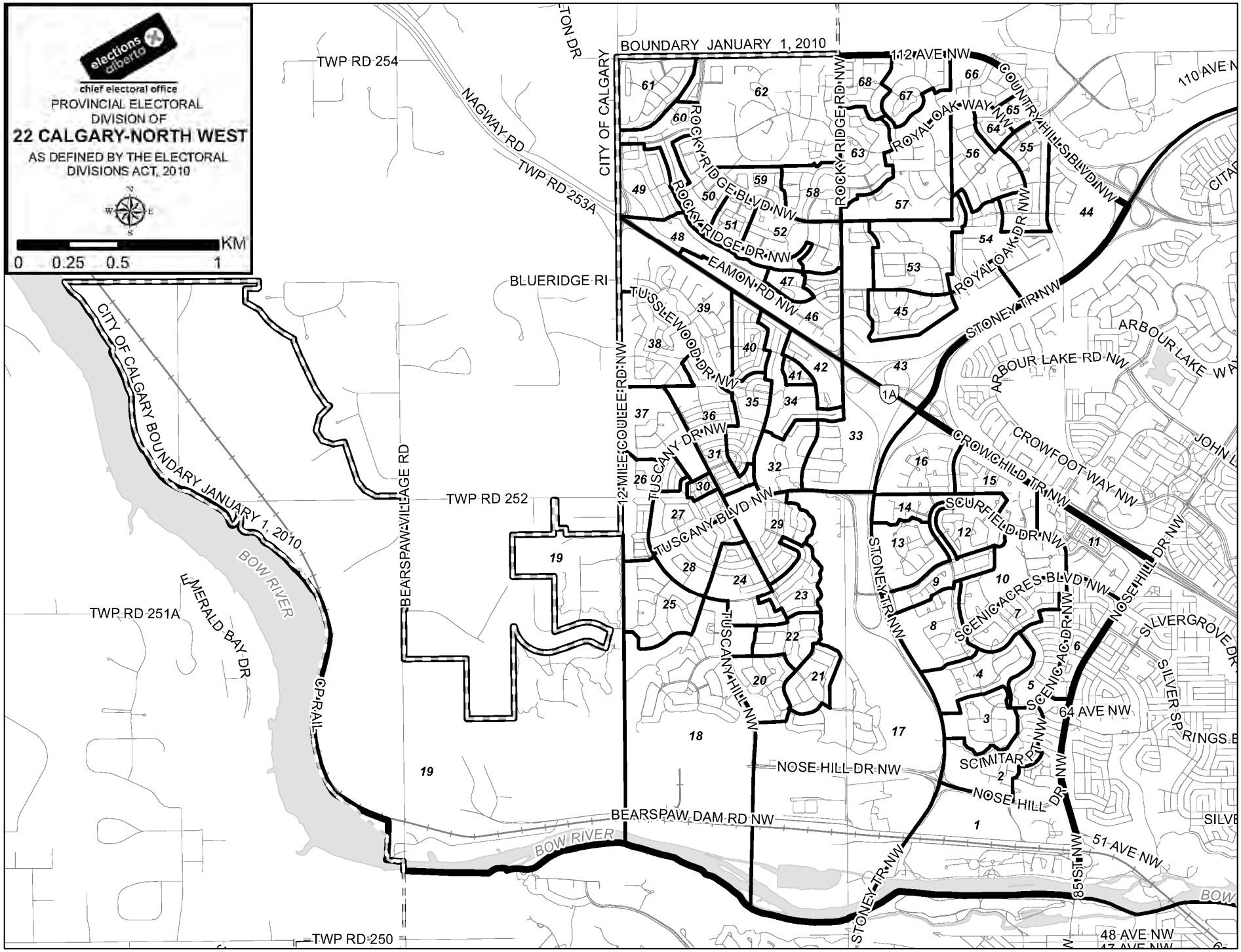
elections alberta
chief electoral office
PROVINCIAL ELECTORAL DIVISION OF
22 CALGARY-NORTH WEST
AS DEFINED BY THE ELECTORAL DIVISIONS ACT, 2010
KM
0 0.25 0.5 1
BOUNDARY JANUARY 1, 2010
CITY OF CALGARY
CITY OF CALGARY BOUNDARY JANUARY 1, 2010
TWP RD 254
NAGWAY RD
TWP RD 253A
BLUERIDGE RI
TWP RD 252
TWP RD 251A
TWP RD 250
BEARSPAW VILLAGE RD
12 MILE COULEE RD NW
BOW RIVER
EMERALD BAY DR
CP RAIL
BEARSPAW DAM RD NW
NOSE HILL DR NW
112 AVE NW
110 AVE N
ROCKY RIDGE RD NW
ROCKY RIDGE BLVD NW
ROCKY RIDGE DR NW
ROYAL OAK WAY NW
COUNTRY HILLS BLVD NW
ROYAL OAK DR NW
EAMON RD NW
TUSSLEWOOD DR NW
TUSCANY DR NW
TUSCANY BLVD NW
TUSCANY HILL NW
STONEY TR NW
ARBOUR LAKE RD NW
ARBOUR LAKE WA
CROWCHILD TR NW
CROWFOOT WAY NW
SCURFIELD DR NW
SCENIC ACRES BLVD NW
SCENIC AC DR NW
SCIMITAR PL NW
NOSE HILL DR NW
SILVERGROVE DR
SILVER SPRINGS B
64 AVE NW
51 AVE NW
48 AVE NW
85 ST NW
1A

Electoral Division of Calgary-North West
General Election Statement of Official Results - April 23, 2012

POLL NUMBER	NAME OF POLL	NAMES ON LIST	CHRIS CHALLIS WAP	BRYAN HUNT EPA	SANDRA JANSEN PC	BRIAN MALKINSON NDP	TROY MILLINGTON AP	ROBERT PRCIC LIB	V	S	D	R	% VOTER TURNOUT
38	TUSSELWOOD E	599	107	2	174	6	2	21	312	1	0	0	52.1
39	TUSSELWOOD W	624	122	3	148	8	2	14	297	1	0	1	47.8
40	TUSCANY SPRINGS	464	64	4	118	9	2	16	213	0	0	1	46.1
41	TUSCANY RETIREMENT	358	110	1	116	11	2	10	250	0	0	7	71.8
42	TUSCANY SPRINGS E	379	48	5	69	12	0	13	147	0	0	2	39.3
43	ROYAL VIEW	457	95	1	98	3	0	12	209	0	0	3	46.4
44	ROYAL BIRCH	541	86	0	133	6	3	15	243	2	0	1	45.1
45	ROYAL TERRACE	426	72	0	109	2	3	9	195	0	0	0	45.8
46	ROCKY VISTA W	372	81	2	77	8	0	14	182	0	0	0	48.9
47	ROCKY VISTA E	482	58	2	76	7	1	7	151	0	0	3	32.0
48	ROCKYLEDGE VIEW	340	44	1	80	6	3	10	144	0	0	0	42.4
49	ROCKYLEDGE	245	46	0	36	4	2	12	100	1	0	0	40.8
50	ROCKYCLIFF	465	80	0	113	5	1	14	213	0	0	3	46.5
51	ROCKY RIDGE SE	421	84	1	97	4	0	10	196	0	0	0	46.6
52	ROCKY RIDGE SW	436	84	0	113	7	3	11	218	0	0	0	50.0
53A	ROYAL ELM	356	59	3	86	5	2	14	169	0	0	0	47.5
53B	ROYAL ELM	388	65	0	76	9	3	12	165	0	0	0	42.5
54	ROYAL RIDGE	443	81	4	129	7	2	9	232	0	0	1	52.6
55	ROYAL BIRCH CENTRAL	600	95	1	126	6	4	13	245	0	0	0	40.8
56	ROYAL BIRCH W	609	99	0	158	6	2	21	286	0	0	6	47.9
57	ROYAL BIRKDALE	530	83	2	166	7	0	18	276	1	0	0	52.1
58	ROCKY RIDGE NE	395	83	1	94	9	3	9	199	0	0	0	50.4
59	ROCKY RIDGE NW	326	38	3	85	3	1	13	143	1	0	3	44.8
60	ROCKYVALLEY	450	86	0	106	3	0	9	204	0	0	2	45.8
61	ROCKMOUNT	515	71	2	115	5	1	13	207	1	0	3	40.8
62	ROCKBOROUGH	486	90	3	115	5	1	15	229	0	0	0	47.1
63	ROYAL OAK SW	420	95	1	93	7	0	10	206	0	0	0	49.0
64	ROYAL BIRCH VIEW	240	30	0	50	5	0	4	89	0	0	0	37.1
65	ROYAL OAK POINT	390	42	3	73	7	1	9	135	1	0	0	34.6
66	ROYAL OAK MANOR	583	88	2	118	8	1	12	229	0	0	0	39.3
67	ROYAL OAK NE	471	81	1	91	14	1	12	200	0	0	0	42.5
68	ROYAL OAK NW	466	75	1	108	9	3	7	203	0	0	2	44.0
69	ADVANCE-SCENIC ACRES COMM. CENTRE (POLLS 1-34)		933	6	931	45	9	97	2,021	3	0	5	
70	ADVANCE-SCENIC ACRES COMM. CENTRE (POLLS 35-68)		492	4	551	35	11	77	1,170	4	0	1	
71	MOBILE-SCENIC ACRES RETIREMENT/THE MANOR VILLAGE		60	3	90	4	1	6	164	0	0	4	
72	MOBILE-ROCKY RIDGE RETIREMENT COMMUNITY		13	2	20	0	0	6	41	0	1	1	
73	SPECIAL BALLOT		147	1	82	9	0	14	253	2	0	1	
	TOTAL	**30,562**	**6,882**	**150**	**9,165**	**554**	**123**	**1,165**	**18,039**	**37**	**2**	**74**	**59.3**

V=Valid Ballots **S=Spoiled Ballots** **D=Declined Ballots** **R=Rejected Ballots**

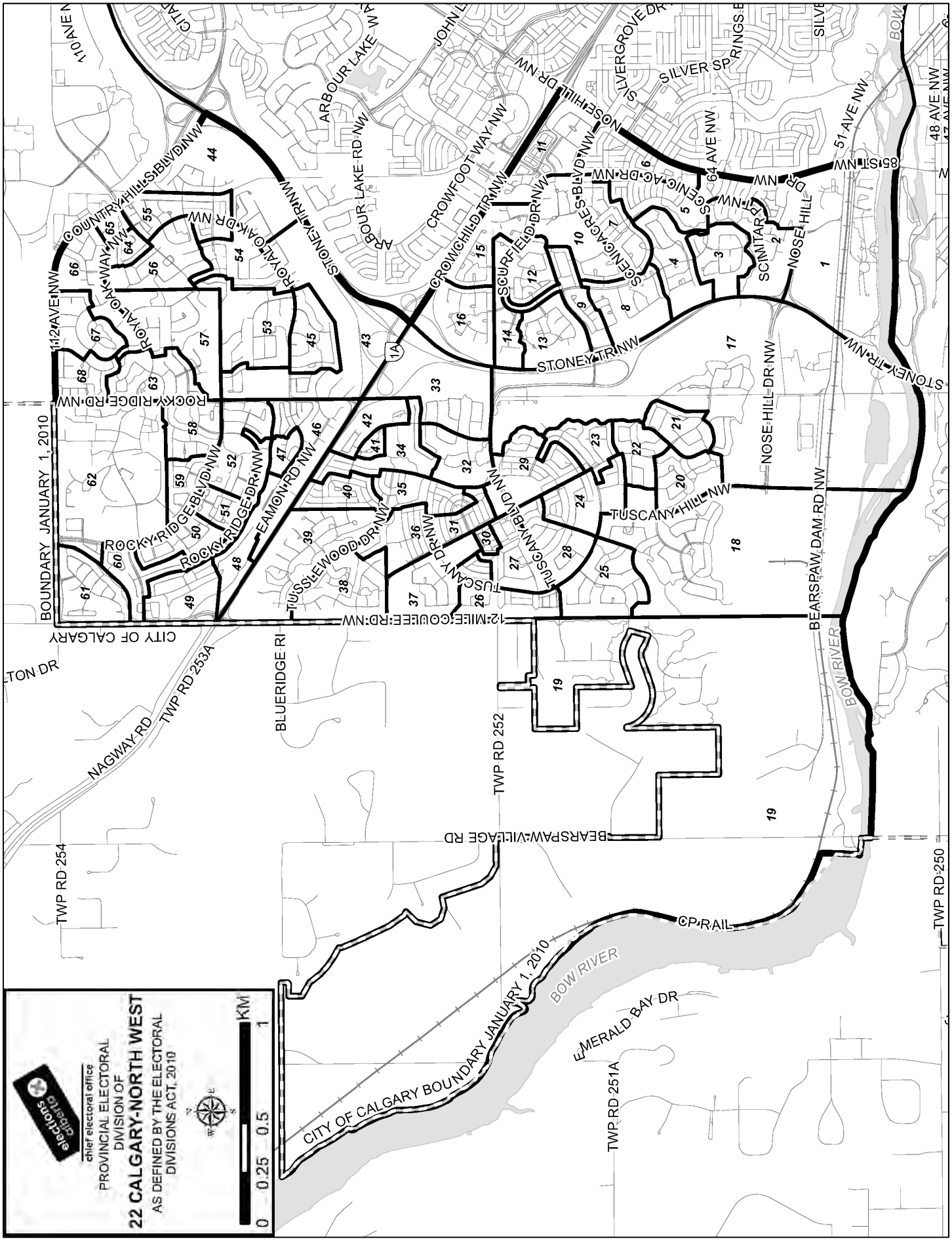
chief electoral office
PROVINCIAL ELECTORAL DIVISION OF
22 CALGARY-NORTH WEST
AS DEFINED BY THE ELECTORAL DIVISIONS ACT, 2010
0 0.25 0.5 1 KM
CITY OF CALGARY BOUNDARY JANUARY 1, 2010
BOUNDARY JANUARY 1, 2010
CITY OF CALGARY
BOW RIVER
CP RAIL
TWP RD 254
TWP RD 253A
TWP RD 252
TWP RD 251A
TWP RD 250
NAGWAY RD
BLUERIDGE RI
BEARSPAW VILLAGE RD
12 MILE COULEE RD NW
TUSCANY HILL NW
TUSCANY BLVD NW
TUSCANY DR NW
TUSSLEWOOD DR NW
EAMON RD NW
ROCKY RIDGE BLVD NW
ROCKY RIDGE DR NW
ROCKY RIDGE RD NW
112 AVE NW
COUNTRY HILLS BLVD NW
ROYAL OAK WAY NW
ROYAL OAK DR NW
STONEY TR NW
ARBOUR LAKE RD NW
ARBOUR LAKE WAY
CROWFOOT WAY NW
CROWCHILD TR NW
SCURFIELD DR NW
SCENIC ACRES BLVD NW
SCENIC ACRES DR NW
NOSE HILL DR NW
SILVERGROVE DR
SILVER SP
64 AVE NW
51 AVE NW
85 ST NW
48 AVE NW
SCIMITAR PT NW
NOSE HILL DR NW
BEARSPAW DAM RD NW
1A

Electoral Division of Calgary-Northern Hills
General Election Statement of Official Results - April 23, 2012

POLL NUMBER	NAME OF POLL	NAMES ON LIST	KIRSTIN MORRELL LIB	PRASAD PANDA WAP	STEPHANIE WESTLUND NDP	TERESA WOO-PAW PC	V	S	D	R	% VOTER TURNOUT
1	HARVEST CREEK	395	13	49	4	63	129	3	0	0	32.7
2	HARVEST GLEN	362	12	47	12	57	128	0	0	0	35.4
3	HARVEST ROSE	386	13	49	12	63	137	0	0	0	35.5
4	HARVEST HILL SW	267	7	31	6	36	80	0	0	0	30.0
5	COUNTRY HILLS SW	330	11	46	6	80	143	3	0	0	43.3
6	COUNTRY HILLS GARDENS	233	3	31	3	58	95	0	0	0	40.8
7	COUNTRY HILLS W	369	12	63	6	86	167	1	0	0	45.3
8	PANORAMA HILLS SW	464	14	72	6	84	176	0	0	1	38.1
9	PANORAMA HILLS S	412	15	37	6	64	122	2	2	0	30.1
10	COUNTRY HILLS NW	255	7	24	4	63	98	0	0	2	39.2
11	COUNTRY HILLS CENTER	254	7	32	12	62	113	0	1	1	45.3
12	COUNTRY HILLS SE	234	9	40	8	47	104	0	0	0	44.4
13	HARVEST HILLS CENTER SW	453	15	81	15	97	208	2	0	1	46.1
14	HARVEST HILLS CENTER S	404	10	98	15	82	205	0	0	1	51.0
15	HARVEST HILLS CENTER SE	421	23	74	5	70	172	0	0	2	41.3
16	HARVEST HILLS E	454	19	78	10	99	206	1	0	0	45.4
17	HARVEST HILLS CENTER	413	16	69	11	81	177	0	0	0	42.9
18	HARVEST HILLS W	424	14	72	8	81	175	0	0	0	41.3
19	COUNTRY HILLS E	296	6	40	6	38	90	1	0	1	30.7
20	COUNTRY HILLS NE	252	7	41	10	35	93	0	0	1	37.3
21	COUNTRY HILLS N	284	11	43	6	48	108	0	0	3	39.1
22	PANORAMA HILLS WAY	426	4	42	4	82	132	1	0	1	31.2
23	PANORAMA HILLS SE	378	22	34	5	80	141	0	0	2	37.8
24	PANORAMA HILLS CENTER S	442	13	55	10	92	170	1	0	1	38.7
25	PANORAMA HILLS POINT	547	17	65	8	88	178	0	0	1	32.7
26	HIDDEN VALLEY S	314	81	65	12	9	167	0	0	2	53.8
27	HIDDEN VALLEY W	574	22	114	13	123	272	0	0	0	47.4
28	HIDDEN VALLEY E	325	7	58	6	79	150	1	0	0	46.2
29	PANORAMA SW	453	10	46	3	98	157	0	0	0	34.7
30	PANAMOUNT GARDEN	599	14	90	11	135	250	1	0	2	42.1
31	PANAMOUNT CRESCENT	302	5	32	1	43	81	0	0	0	26.8
32	COVENTRY HILLS SW	508	11	34	5	55	105	0	0	1	20.9
33	HARVEST HILLS NW	355	9	57	10	63	139	0	0	2	39.7
34	HARVEST HILLS CENTER N	357	7	53	4	78	142	0	0	0	39.8
35	HARVEST HILLS NE	455	6	76	8	95	185	0	0	3	41.3
36	COVINGTON LANE	378	18	46	15	71	150	0	0	0	39.7
37	COVENTRY HILLS S	336	11	60	6	58	135	0	0	0	40.2
38	COVENTRY HILLS SE	369	12	65	4	60	141	0	0	0	38.2
39	COVENTRY HILLS E	375	12	53	8	67	140	0	0	1	37.6
40	COVERDALE ROAD	397	12	65	12	68	157	0	0	2	40.1
41	COVENTRY CLOSE	519	12	81	14	95	202	0	0	1	39.1
42	COVENTRY HILLS CENTER W	477	19	47	13	72	151	0	0	0	31.7
43	COVENTRY HILLS CENTER NW	325	6	26	7	57	96	0	0	2	30.2
44	PANORAMA HILLS CENTER SE	431	17	50	5	66	138	0	3	0	32.7
45	PANAMOUNT CLOSE	349	5	54	9	63	131	0	0	4	38.7
46	PANORAMA HILLS E	433	7	65	6	68	146	0	0	1	33.9
47	PANORAMA HILLS W	555	9	72	10	94	185	0	0	3	33.9
48	PANTEGO E	537	19	71	6	125	221	0	0	0	41.2
49	PANTEGO W	539	13	82	9	77	181	0	0	2	34.0
50	PANORA N	409	13	40	12	68	133	0	0	0	32.5
51	PANAMOUNT	409	8	52	7	68	135	0	0	1	33.3
52	PANAMOUNT VIEW	454	5	55	4	91	155	0	0	0	34.1

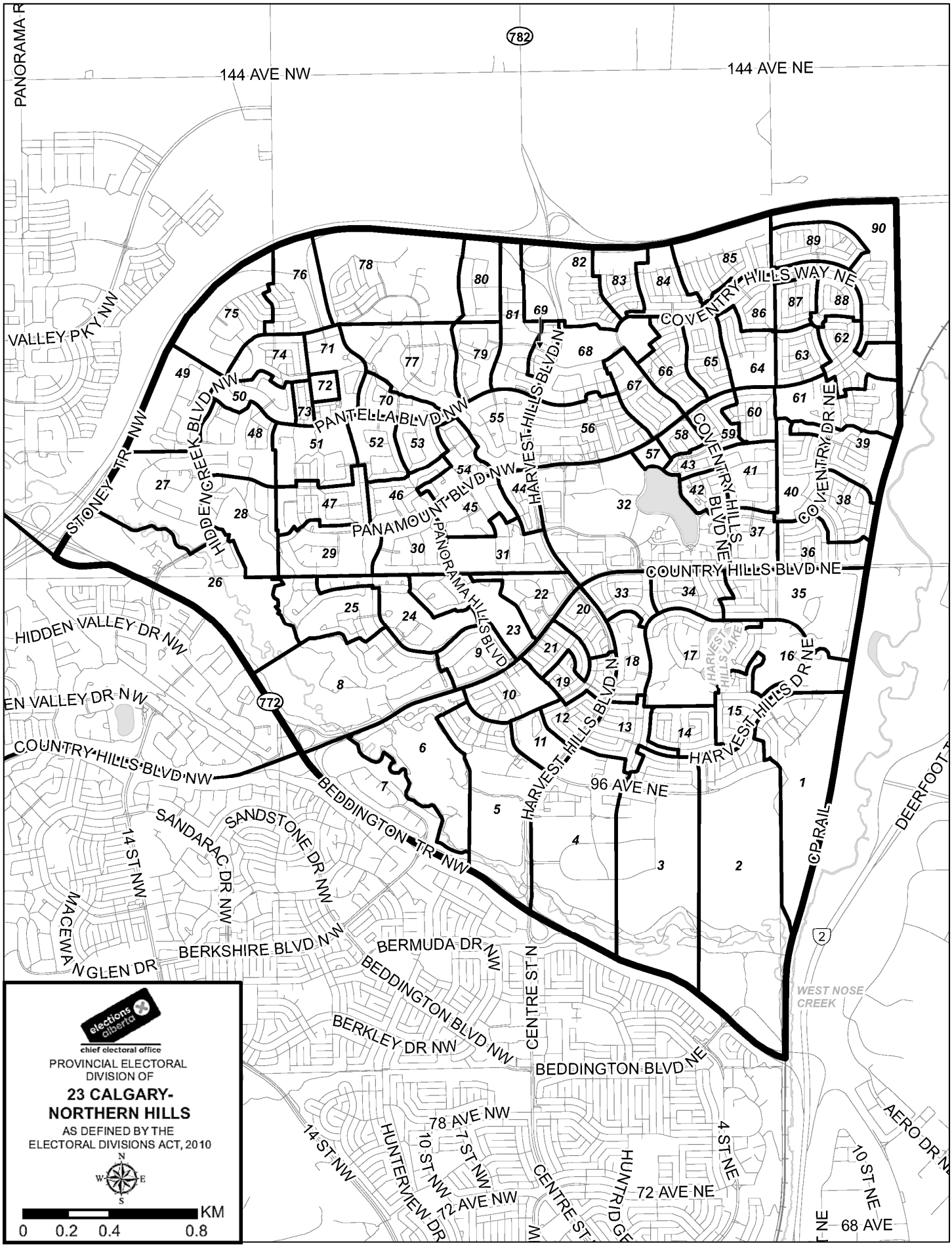
PROVINCIAL ELECTORAL DIVISION OF
23 CALGARY-NORTHERN HILLS
AS DEFINED BY THE ELECTORAL DIVISIONS ACT, 2010
chief electoral office
KM
0 0.2 0.4 0.8
144 AVE NW
144 AVE NE
PANORAMA R
VALLEY PKY NW
STONEY TR NW
HIDDEN CREEK BLVD NW
PANTELLA BLVD NW
PANAMOUNT BLVD NW
PANORAMA HILLS BLVD
HARVEST HILLS BLVD N
COVENTRY HILLS WAY NE
COVENTRY HILLS BLVD NE
COVENTRY DR NE
COUNTRY HILLS BLVD NE
HIDDEN VALLEY DR NW
EN VALLEY DR NW
COUNTRY HILLS BLVD NW
BEDDINGTON TR NW
HARVEST HILLS DR NE
HARVEST HILLS LAKE
96 AVE NE
CP RAIL
DEERFOOT T
SANDSTONE DR NW
SANDARAC DR NW
14 ST NW
MACEWAN GLEN DR
BERKSHIRE BLVD NW
BERMUDA DR NW
BEDDINGTON BLVD NW
BERKLEY DR NW
CENTRE ST N
BEDDINGTON BLVD NE
WEST NOSE CREEK
78 AVE NW
7 ST NW
10 ST NW
HUNTERVIEW DR
72 AVE NW
CENTRE ST
HUNTRIDGE
72 AVE NE
4 ST NE
10 ST NE
68 AVE
AERO DR NE

Electoral Division of Calgary-Northern Hills
General Election Statement of Official Results - April 23, 2012

POLL NUMBER	NAME OF POLL	NAMES ON LIST	KIRSTIN MORRELL LIB	PRASAD PANDA WAP	STEPHANIE WESTLUND NDP	TERESA WOO-PAW PC	V	S	D	R	% VOTER TURNOUT
53	PANORAMA HILLS CENTER	323	7	35	2	80	124	0	0	0	38.4
54	PANAMOUNT GREEN	287	7	37	4	64	112	0	0	0	39.0
55	PANORAMA HILLS CENTER NE	411	18	49	5	83	155	0	0	2	38.2
56	COVEHAVEN CRESCENT	435	9	63	9	63	144	0	0	2	33.6
57	COVENTRY HILLS W	372	9	93	8	109	219	0	0	1	59.1
58	COVENTRY HILLS CENTER	202	7	21	7	43	78	0	0	0	38.6
59	COVENTRY WAY	238	6	34	6	31	77	2	0	0	32.4
60	COVENTRY ROAD	311	20	44	9	53	126	0	0	0	40.5
61	COVETTE SE	391	13	87	15	70	185	0	0	1	47.6
62	COVETTE NE	424	14	75	13	69	171	0	0	1	40.6
63	COVEWOOD CENTER	350	16	52	17	62	147	0	0	1	42.3
64	COVEPARK S	313	19	42	4	85	150	0	0	1	48.2
65	COVENTRY HILLS CENTER NE	448	19	59	11	81	170	0	0	0	37.9
66	COVEPARK MEWS	447	9	54	5	71	139	0	0	1	31.3
67	COVEHAVEN VIEW	452	11	59	9	78	157	0	0	0	34.7
68	COVEHAVEN	314	8	41	6	51	106	0	0	0	33.8
69	PANATELLA E	143	7	13	5	24	49	0	0	0	34.3
70	PANATELLA S	282	7	33	1	38	79	0	0	1	28.4
71/77	PANATELLA W/PANATELA	506	15	49	8	91	163	1	0	2	32.6
72	PANATELLA CENTER	361	13	17	10	51	91	0	0	0	25.2
73	PANTEGO S	228	4	8	4	19	35	0	0	0	15.4
74	PANTEGO N	349	13	30	9	52	104	0	0	1	30.1
75/76	PANORA W/PANORA NW	417	8	41	10	75	134	1	0	1	32.4
78/80	PANATELA MOUNT/PANATELLA NW	305	9	48	4	79	140	0	0	0	45.9
79	PANATELLA CENTER N	453	15	48	2	86	151	0	0	1	33.6
81	PANATELLA GARDENS	385	9	41	5	61	116	0	0	3	30.9
82	COVEMEADOW W	301	14	48	13	54	129	0	0	1	43.2
83	COVEMEADOW E	259	8	46	4	56	114	1	0	1	44.4
84	COVEBROOK	435	9	55	6	76	146	1	0	0	33.6
85	COVECREEK	334	4	48	6	64	122	0	0	1	36.8
86	COVEPARK	320	8	39	5	49	101	0	0	1	31.9
87	COVEWOOD W	285	10	32	10	56	108	0	0	0	37.9
88	COVEWOOD E	479	13	37	11	73	134	0	0	2	28.4
89	COLVILLE W	439	12	80	8	73	173	0	0	3	40.1
90	COLVILLE E	358	10	68	6	55	139	0	0	1	39.1
91	ADVANCE-RO OFFICE (POLLS 1-45)		82	559	44	714	1,399	0	0	10	
92	ADVANCE-RO OFFICE (POLLS 46-90)		56	385	28	493	962	0	0	5	
93	MOBILE-HARBOURS OF NEWPORT		5	25	2	58	90	0	0	4	
94	SPECIAL BALLOT		5	31	13	100	149	0	0	1	
	TOTAL	**33,046**	**1,198**	**5,548**	**762**	**7,372**	**14,880**	**23**	**6**	**94**	**45.3**

V=Valid Ballots **S=Spoiled Ballots** **D=Declined Ballots** **R=Rejected Ballots**

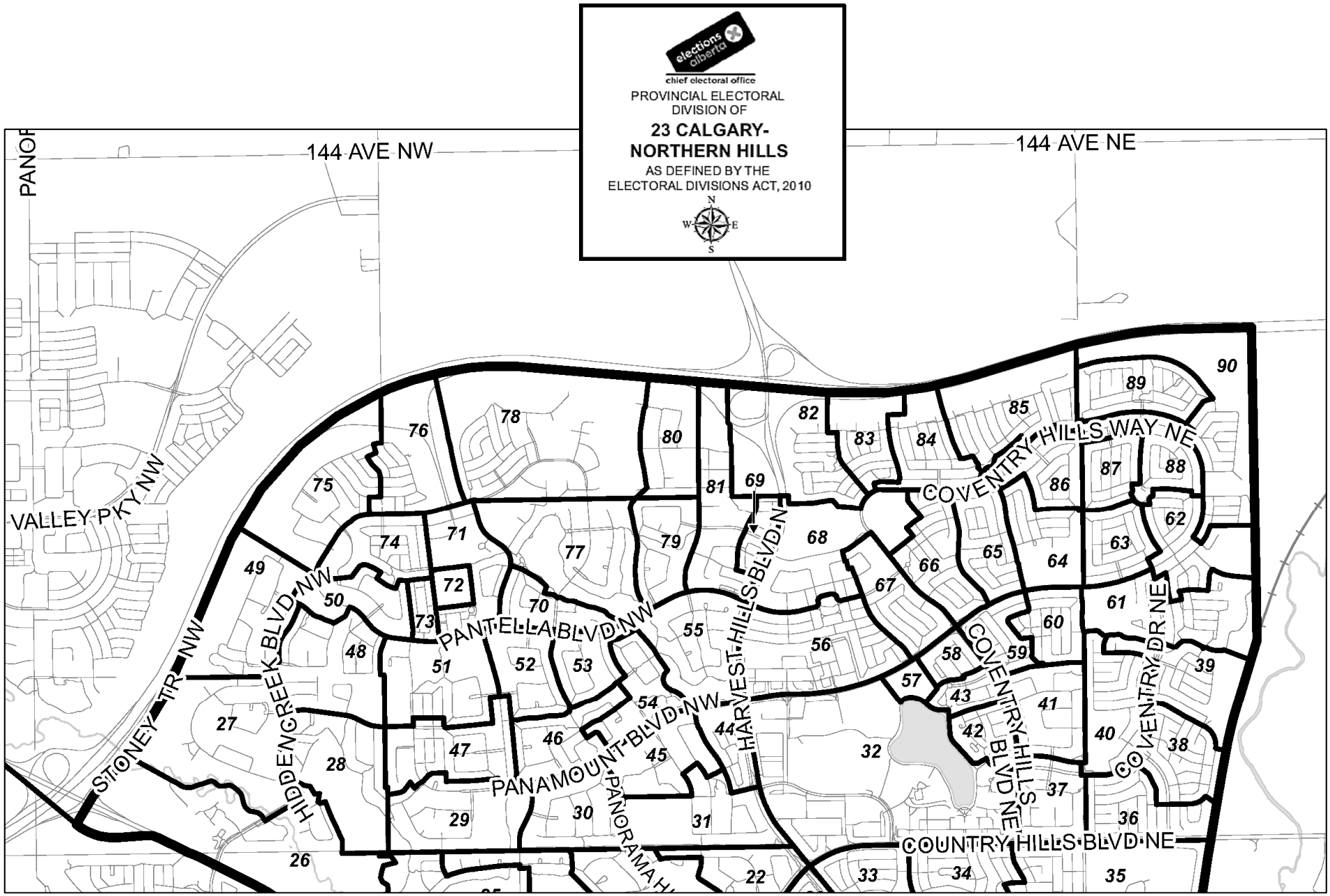
elections alberta
chief electoral office
PROVINCIAL ELECTORAL DIVISION OF
23 CALGARY-NORTHERN HILLS
AS DEFINED BY THE ELECTORAL DIVISIONS ACT, 2010
N
W
E
S
144 AVE NW
144 AVE NE
VALLEY PKY NW
STONEY TR NW
HIDDEN CREEK BLVD NW
PANTELLA BLVD NW
PANAMOUNT BLVD NW
PANORAMA H
HARVEST HILLS BLVD N
COVENTRY HILLS WAY NE
COVENTRY HILLS BLVD NE
COVENTRY DR NE
COUNTRY HILLS BLVD NE
26
27
28
29
30
31
32
33
34
35
36
37
38
39
40
41
42
43
44
45
46
47
48
49
50
51
52
53
54
55
56
57
58
59
60
61
62
63
64
65
66
67
68
69
70
71
72
73
74
75
76
77
78
79
80
81
82
83
84
85
86
87
88
89
90

Electoral Division of Calgary-Shaw
General Election Statement of Official Results - April 23, 2012

POLL NUMBER	NAME OF POLL	NAMES ON LIST	FAROUK ADATIA PC	BRANDON BEASLEY AP	ASHLEY FAIRALL NDP	JOHN ROGGEVEEN LIB	JEFF WILSON WAP	V	S	D	R	% VOTER TURNOUT
1/4	SHAWNEE NORTHSIDE/HIGHBURY	392	90	1	6	13	66	176	1	0	0	44.9
2	SHAWNEE SLOPES	417	79	3	2	14	96	194	3	0	0	46.5
3	SHAWNEE SOUTHSIDE	539	117	1	8	9	122	257	0	0	0	47.7
5	BANNISTER	435	35	3	3	10	55	106	0	0	1	24.6
6	MIDRIDGE	405	79	4	17	6	99	205	0	0	1	50.9
7	MIDGLEN TERRACE/GARDENS	318	47	2	10	7	48	114	1	0	1	36.2
8	MIDGLEN PLACE	323	77	7	7	14	65	170	0	0	0	52.6
9	MIDRIDGE CRESCENT	455	91	3	11	25	116	246	3	0	0	54.1
10	MIDCREST	362	57	2	6	6	84	155	0	0	0	42.8
11	MIDLAWN	394	55	12	9	16	76	168	0	0	0	42.6
12	MILLRISE POINT	489	66	1	13	18	63	161	1	0	2	33.3
13	MILLSIDE	478	102	4	12	16	82	216	0	0	0	45.2
14	MILLPARK	540	104	8	1	15	114	242	1	0	0	44.8
15	MILLRISE HILL	425	100	10	8	13	97	228	0	0	0	53.6
16	MILLVIEW PARK	440	77	2	6	8	84	177	0	2	0	40.7
17	MILLRISE SQUARE	486	98	3	9	26	103	239	0	0	0	49.2
18	MILLVIEW WAY	365	67	2	6	8	77	160	0	1	1	44.4
19	MILLCREST	354	65	10	11	12	55	153	0	0	0	43.2
20	MILLRISE CLOSE	457	74	3	6	20	81	184	0	1	0	40.5
21	MILLBANK	346	60	3	6	7	70	146	2	0	0	42.2
22	MILLRISE CANVAS	309	38	4	3	5	21	71	0	0	0	23.0
23	SHAWNESSY TERRACE	354	44	6	1	5	64	120	1	0	0	33.9
24	SHAWCLIFFE	402	76	1	10	14	70	171	1	0	2	43.0
25	SHANNON CLOSE	428	85	12	10	18	84	209	0	0	0	48.8
26	SHANNON CRESCENT	535	84	4	12	16	113	229	1	0	2	43.2
27	SHANNON HILL	465	97	2	6	20	89	214	3	0	0	46.0
28	SHANNON SQUARE	325	66	2	5	11	77	161	0	0	1	49.8
29	SHANNON TERRACE	365	96	0	3	8	77	184	0	1	0	50.7
30	SHAWBROOKE MANOR	449	85	6	5	13	85	194	0	0	1	43.4
31	SHAWBROOKE CLOSE	426	76	5	12	9	106	208	1	0	0	48.8
32	SHAWBROOKE CIRCLE	342	52	3	7	11	88	161	0	0	0	47.1
33	SHAWFIELD WAY	419	67	3	5	11	68	154	1	0	8	38.7
34	SHAWINIGAN	431	74	8	9	11	86	188	0	0	0	43.6
35	SHAWFIELD ROAD	392	59	2	8	12	81	162	4	0	0	41.3
36	SHAWGLEN	385	46	1	13	10	64	134	0	0	0	34.8
37	SHAWMEADOWS	369	63	7	10	7	54	141	0	1	0	38.5
38	MIDBEND	462	64	4	9	16	69	162	0	0	0	35.1
39	MIDPARK DRIVE	361	74	2	8	21	78	183	0	1	0	51.0
40	MIDNAPORE LAKE	471	94	0	6	14	102	216	0	0	3	46.5

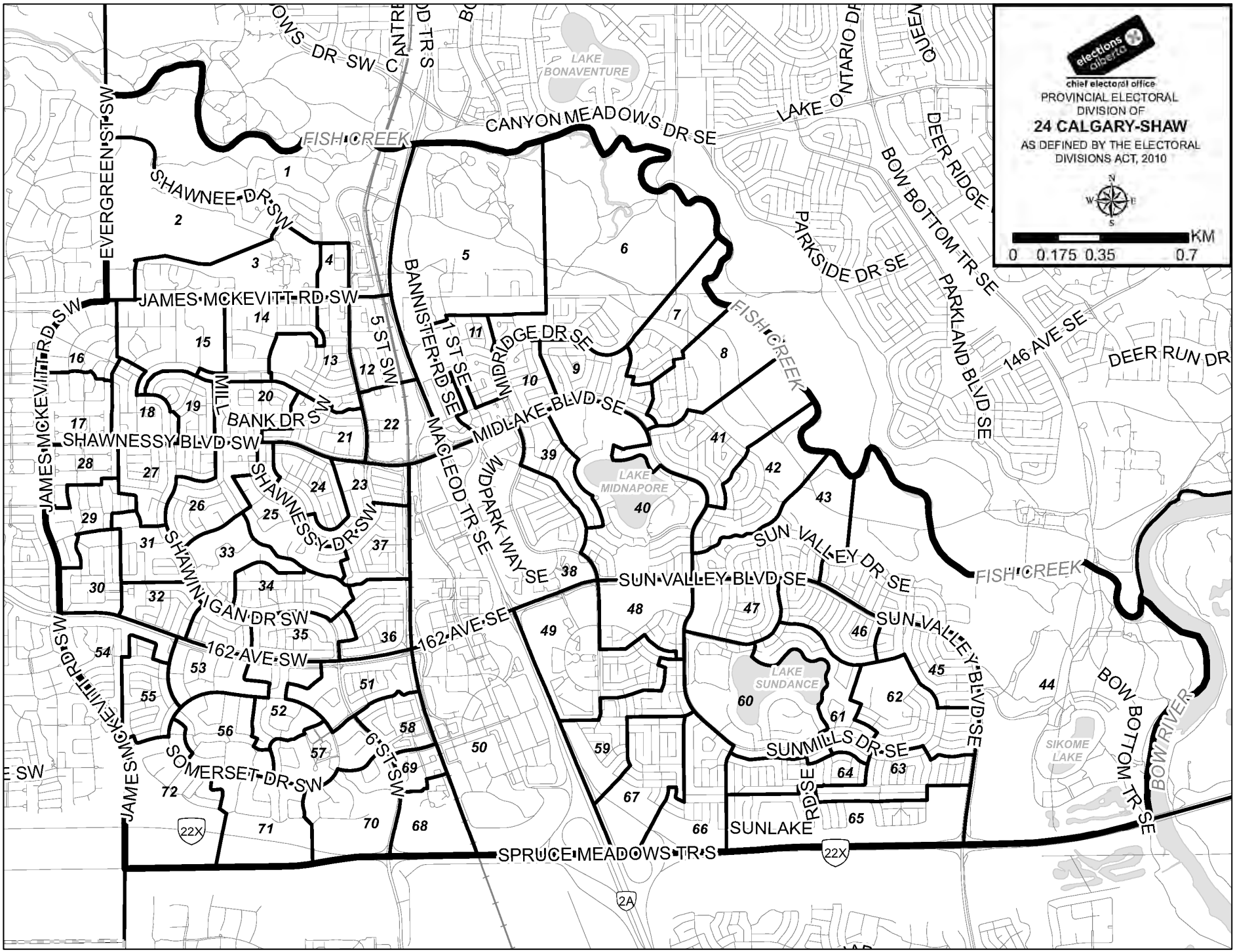
elections alberta
chief electoral office
PROVINCIAL ELECTORAL DIVISION OF
24 CALGARY-SHAW
AS DEFINED BY THE ELECTORAL DIVISIONS ACT, 2010
N
W
E
S
KM
0 0.175 0.35 0.7
LAKE BONAVENTURE
FISH CREEK
CANYON MEADOWS DR SE
LAKE ONTARIO DR
DEER RIDGE
BOW BOTTOM TR SE
PARKSIDE DR SE
PARKLAND BLVD SE
146 AVE SE
DEER RUN DR
EVERGREEN ST SW
SHAWNEE DR SW
JAMES MCKEVITT RD SW
5 ST SW
BANNISTER RD SE
1 ST SE
MIDRIDGE DR SE
MIDLAKE BLVD SE
MILL BANK DR SW
SHAWNESSY BLVD SW
SHAWNESSY DR SW
MACLEOD TR SE
MIDPARK WAY SE
LAKE MIDNAPORE
SUN VALLEY DR SE
SUN VALLEY BLVD SE
SHAWNIGAN DR SW
162 AVE SE
162 AVE SW
LAKE SUNDANCE
SUNMILLS DR SE
SUNLAKE RD SE
6 ST SW
SOMERSET DR SW
SPRUCE MEADOWS TR S
22X
2A
SIKOME LAKE
BOW RIVER

Electoral Division of Calgary-Shaw
General Election Statement of Official Results - April 23, 2012

POLL NUMBER	NAME OF POLL	NAMES ON LIST	FAROUK ADATIA PC	BRANDON BEASLEY AP	ASHLEY FAIRALL NDP	JOHN ROGGEVEEN LIB	JEFF WILSON WAP	V	S	D	R	% VOTER TURNOUT
41	MIDVALLEY WAY	514	124	6	13	21	145	309	0	1	0	60.3
42	MIDVALLEY CRESCENT	398	88	1	5	14	99	207	0	0	0	52.0
43	SUNMOUNT	516	109	4	10	12	128	263	1	0	0	51.0
44	SUN CANYON	505	125	1	4	17	109	256	1	0	0	50.7
45	SUNRISE	529	117	5	4	17	122	265	1	0	0	50.1
46	SUNHAVEN	463	99	4	6	17	113	239	0	0	3	52.3
47	SUNHURST	390	65	1	11	9	83	169	0	0	0	43.3
48	SUNBANK	373	83	7	9	21	82	202	0	2	0	54.7
49	SUNVALE CRESCENT	335	48	3	8	9	64	132	0	0	2	40.0
50	SHAWVILLE	293	48	0	5	12	39	104	0	0	0	35.5
51	SOMERVALE CLOSE	384	63	5	12	9	70	159	0	0	0	41.4
52	SOMERSET CLOSE	381	59	2	1	14	59	135	0	0	1	35.7
53	SOMERCREST GROVE/GARDENS	396	80	3	7	11	67	168	0	2	3	43.7
54	SOMERSIDE PARK/MANOR	413	64	6	7	17	73	167	1	0	0	40.4
55	SOMERSIDE CLOSE/GROVE	411	84	5	5	13	62	169	1	1	1	41.6
56	SOMERSET WAY/CRESCENT	475	108	3	8	8	94	221	3	0	0	46.5
57	SOMERSET SQUARE	395	68	3	14	8	66	159	0	0	0	40.3
58	SOMERVALE POINT/PARK	239	50	0	5	11	31	97	0	0	0	40.6
59	SUNDOWN/SUNVALE	476	73	5	2	21	119	220	1	0	0	46.2
60	SUNSET	531	132	6	5	10	95	248	2	0	0	46.7
61	SUNCASTLE	521	137	0	3	21	102	263	0	0	1	50.7
62	SUNWOOD	538	152	3	7	18	119	299	0	0	3	56.1
63	SUN HARBOUR	526	126	7	5	23	107	268	0	0	0	51.0
64	SUNLAKE/VISTA	521	112	9	5	21	90	237	0	0	0	45.5
65	SUNMEADOWS/VISTA	550	110	1	6	21	121	259	2	0	1	47.3
66	SUNLAKE WAY	495	135	9	15	17	100	276	1	0	0	55.8
67	SUNDOWN	516	105	9	5	14	133	266	1	0	3	52.1
68	SOMERVALE COURT	474	82	4	11	17	63	177	0	0	1	37.6
69	SOMERVALE WAY	350	44	6	10	9	54	123	0	0	0	35.1
70	SOMERGLEN ROAD	376	58	4	3	8	70	143	1	0	0	38.0
71	SOMERGLEN COMMON	372	89	3	4	9	89	194	1	0	0	52.2
72	SOMERSIDE CRESCENT	419	87	2	9	9	86	193	1	0	0	46.1
73	ADVANCE-RO OFFICE (POLLS 1-36)		456	19	34	65	574	1,148	1	0	4	
74	ADVANCE-RO OFFICE (POLLS 37-72)		439	27	28	79	601	1,174	0	0	2	
75	MOBILE-FATHER LACOMBE NURSING HOME/BEVERLY CENTRE		45	4	5	11	41	106	0	0	2	
76	MOBILE-SHAWNESSY LODGE/MILLRISE PLACE		47	2	6	12	37	104	0	0	11	
77	SPECIAL BALLOT		73	2	3	6	129	213	0	0	43	
	TOTAL	**30,185**	**6,864**	**337**	**599**	**1,126**	**7,365**	**16,291**	**43**	**13**	**104**	**54.4**

V=Valid Ballots **S=Spoiled Ballots** **D=Declined Ballots** **R=Rejected Ballots**

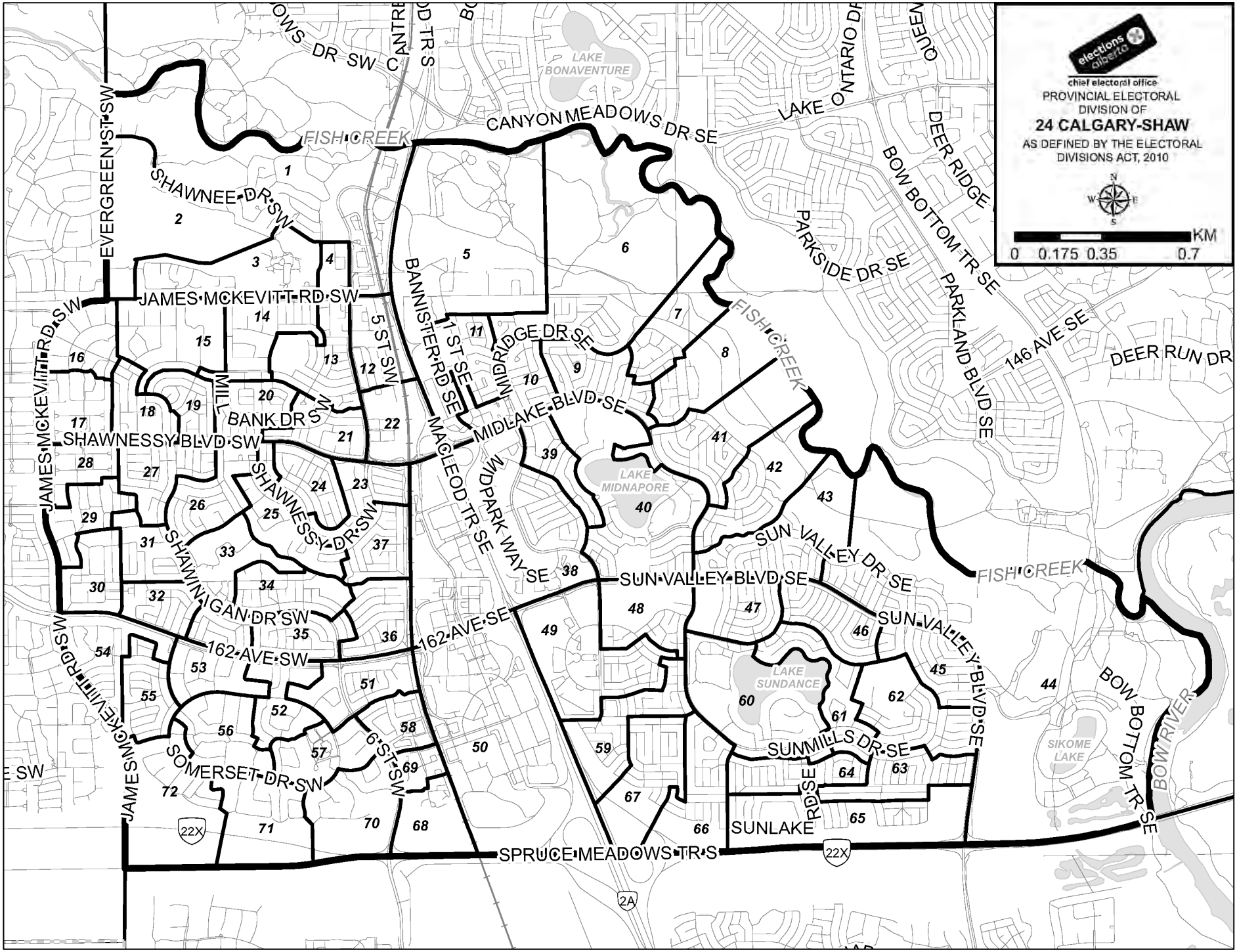
elections alberta
chief electoral office
PROVINCIAL ELECTORAL DIVISION OF
24 CALGARY-SHAW
AS DEFINED BY THE ELECTORAL DIVISIONS ACT, 2010
N
W
E
S
KM
0 0.175 0.35 0.7
LAKE BONAVENTURE
FISH CREEK
CANYON MEADOWS DR SE
LAKE ONTARIO DR
DEER RIDGE
BOW BOTTOM TR SE
PARKSIDE DR SE
PARKLAND BLVD SE
146 AVE SE
DEER RUN DR
EVERGREEN ST SW
SHAWNEE DR SW
JAMES MCKEVITT RD SW
5 ST SW
BANNISTER RD SE
1 ST SE
MIDRIDGE DR SE
MIDLAKE BLVD SE
MILL BANK DR SW
SHAWNESSY BLVD SW
SHAWNESSY DR SW
MACLEOD TR SE
MIDPARK WAY SE
LAKE MIDNAPORE
SUN VALLEY DR SE
SUN VALLEY BLVD SE
SHAWNIGAN DR SW
162 AVE SE
162 AVE SW
LAKE SUNDANCE
SUNMILLS DR SE
SIKOME LAKE
BOW RIVER
SOMERSET DR SW
6 ST SW
SUNLAKE RD SE
SPRUCE MEADOWS TR S
22X
2A

Electoral Division of Calgary-South East
General Election Statement of Official Results - April 23, 2012

POLL NUMBER	NAME OF POLL	NAMES ON LIST	BRAD CARROLL LIB	RICK FRASER PC	BILL JARVIS WAP	MARTA WARSZYNSKI NDP	V	S	D	R	% VOTER TURNOUT
1/2	SILVERADO RANCH/SILVERADO SKIES	448	13	97	75	3	188	1	0	2	42.4
3	SILVERADO PONDS	438	14	67	63	1	145	1	0	0	33.1
4/7	SILVERADO/SILVERADO PLAINS	467	8	107	69	8	192	0	1	0	41.3
5	SILVERADO BANK	306	11	58	53	1	123	0	0	0	40.2
6	SILVERADO WAY	343	3	61	63	9	136	1	0	0	39.7
8	SILVERADO RANGE	372	11	41	54	5	111	0	0	0	29.8
9	SHERIFF KING	327	5	64	38	1	108	0	0	0	33.0
10	CHAPARRAL MARQUIS	388	12	86	75	6	179	0	0	0	46.1
11	CHAPARRAL MACLEOD	465	6	152	93	8	259	0	0	0	55.7
12	CHAPARRAL LAKE WEST	460	16	141	117	4	278	0	0	0	60.4
13	CHAPARRAL COMMON	454	17	96	96	7	216	1	0	0	47.6
14	CHAPARRAL DRIVE	473	8	111	126	3	248	0	0	0	52.4
15	CHAPARRAL BOULEVARD	510	13	143	99	10	265	0	0	0	52.0
16	CHAPARRAL LAKE	497	24	119	105	4	252	0	0	1	50.9
17	CHAPALINA TERRACE NORTH	490	8	114	103	3	228	1	0	0	46.5
18	CHAPALINA TERRACE SOUTH	444	6	115	77	8	206	0	0	0	46.4
19	CHAPALINA SQUARE	304	6	50	32	7	95	0	1	1	31.9
20	WALDEN	344	14	96	53	13	176	1	0	0	51.2
21	CHAPALA	479	9	107	122	6	244	1	0	0	50.9
22	CHAPMAN	397	9	110	80	6	205	0	0	0	51.6
23	CHAPARRAL	495	8	106	104	5	223	0	0	2	45.5
24	CHAPARRAL RAVINE NORTH	402	10	73	72	9	164	1	0	2	41.3
25	CHAPARRAL RAVINE SOUTH	304	2	83	52	6	143	0	0	0	47.0
26	CHAPARRAL VALLEY	361	6	65	87	8	166	1	0	0	46.0
27	CRANLEIGH RIDGE	463	10	97	71	5	183	0	0	0	39.5
28	CRANLEIGH MARQUIS	479	9	107	69	1	186	2	0	0	38.8
29	WINDMILL WEST	413	6	96	83	4	189	1	0	0	45.8
30	CRANLEIGH	396	4	77	60	3	144	0	0	0	36.4
31	CRANRIDGE	283	3	53	46	2	104	0	0	0	36.7
32	CRANWELL POND	397	2	89	48	2	141	1	0	0	35.5
33A	CRANARCH	433	7	60	36	4	107	1	0	0	24.7
33B	CRANARCH	271	5	61	66	3	135	0	0	0	49.8
34/38	CRANSTON ROAD/SILHOUETTE	453	7	95	74	8	184	0	0	1	40.8
35	CRANWELL	367	6	79	64	10	159	1	0	0	43.3
36	WINDMILL EAST	518	9	93	117	5	224	1	0	0	43.2
37	CRANFIELD	357	8	71	61	6	146	0	0	0	40.9
39	CRAMOND MARQUIS	334	8	46	50	4	108	0	1	0	32.6

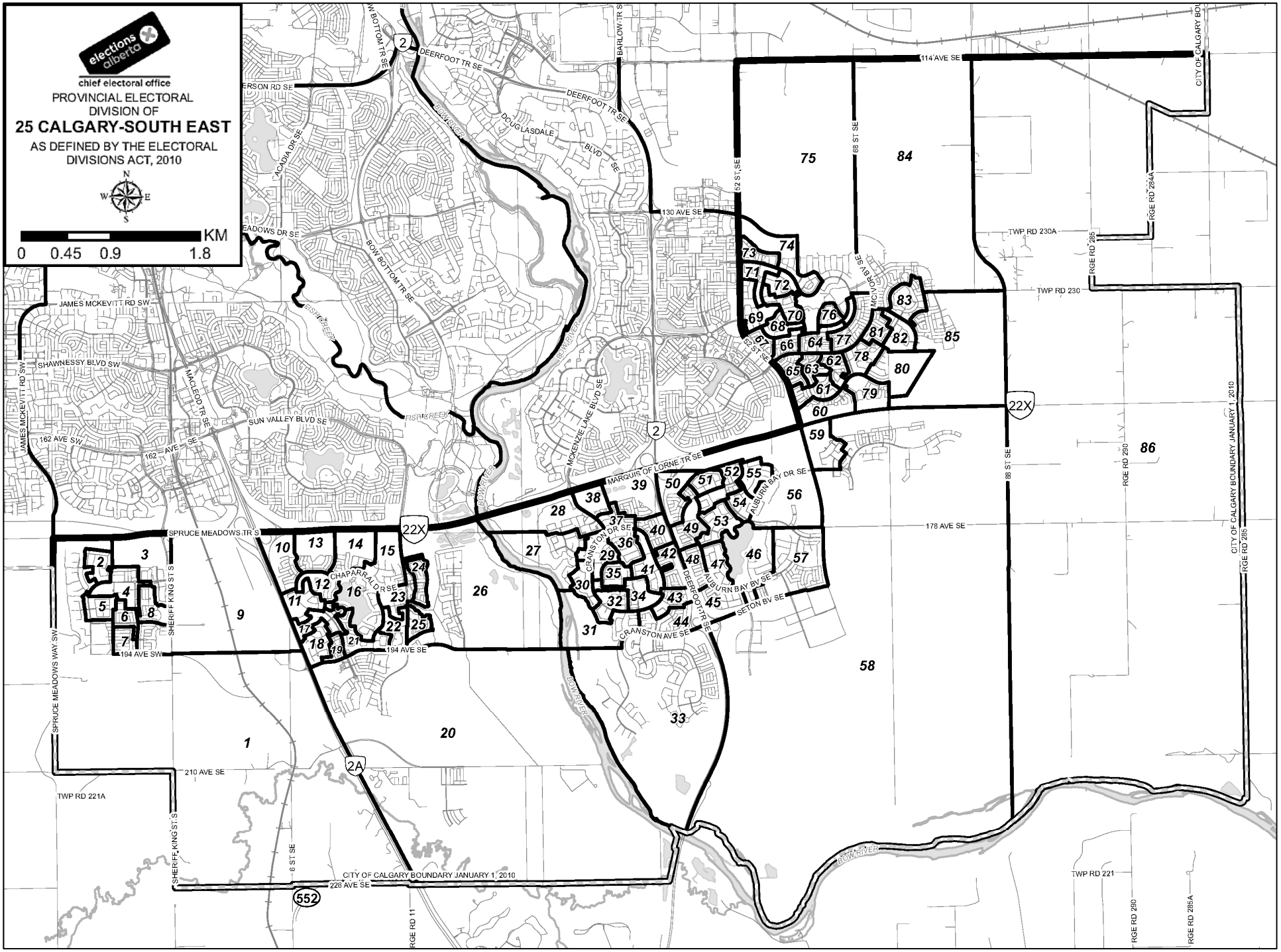
elections alberta
chief electoral office
PROVINCIAL ELECTORAL DIVISION OF
25 CALGARY-SOUTH EAST
AS DEFINED BY THE ELECTORAL DIVISIONS ACT, 2010
N
W
E
S
KM
0 0.45 0.9 1.8
DEERFOOT TR SE
BOW BOTTOM TR SE
BARLOW TR SE
DOUG LASDALE BLVD SE
114 AVE SE
130 AVE SE
52 ST SE
68 ST SE
88 ST SE
TWP RD 230A
TWP RD 230
RGE RD 285
RGE RD 284A
RGE RD 290
CITY OF CALGARY BOUNDARY JANUARY 1, 2010
JAMES MCKEVITT RD SW
SHAWNESSY BLVD SW
MACLEOD TR SE
SUN VALLEY BLVD SE
162 AVE SW
162 AVE SE
FISH CREEK
MCKENZIE LAKE BLVD SE
MARQUIS OF LORNE TR SE
AUBURN BAY DR SE
178 AVE SE
SPRUCE MEADOWS TR S
CRANSTON DR SE
CHAPARRAL DR SE
AUBURN BAY BV SE
SETON BV SE
CRANSTON AVE SE
194 AVE SW
194 AVE SE
SHERIFF KING ST S
SPRUCE MEADOWS WAY SW
210 AVE SE
TWP RD 221A
6 ST SE
226 AVE SE
RGE RD 11
TWP RD 221
RGE RD 285A
BOW RIVER
22X
2
2A
552

Electoral Division of Calgary-South East
General Election Statement of Official Results - April 23, 2012

POLL NUMBER	NAME OF POLL	NAMES ON LIST	BRAD CARROLL LIB	RICK FRASER PC	BILL JARVIS WAP	MARTA WARSZYNSKI NDP	V	S	D	R	% VOTER TURNOUT
40	CRAMOND	370	10	73	62	12	157	0	0	0	42.4
41	CRANSTON DRIVE	421	8	69	66	10	153	2	0	1	36.6
42	CRANBERRY NORTH	386	6	62	80	6	154	1	0	0	39.9
43	CRANBERRY SOUTH	353	8	71	58	12	149	0	0	11	45.3
44	CRANSTON AVENUE	383	9	55	55	7	126	0	0	0	32.9
45	AUBURN BAY HEIGHTS	513	12	106	99	3	220	0	0	2	43.3
46/57	AUBURN BAY LAKE/AUBURN BAY SETON	373	14	72	64	2	152	1	0	0	40.8
47	AUBURN SOUND VIEW	500	7	129	98	2	236	0	0	0	47.2
48	AUBURN BAY BOULEVARD	416	8	67	71	4	150	2	0	1	36.3
49/56	AUBURN BAY AUTUMN/AUBURN BAY DRIVE	395	11	75	77	15	178	1	0	0	45.1
50/52	AUBURN GREEN/AUTUMN GLEN	438	14	102	72	14	202	0	0	0	46.1
51	AUTUMN MARQUIS	360	4	71	66	4	145	1	0	0	40.3
53/54	AUBURN SOUND MANOR/AUBURN BAY AVENUE	481	10	136	87	4	237	0	0	0	49.3
55/58	AUBURN GLEN/MAHOGANY EAST	507	6	122	77	8	213	1	0	1	42.2
59	MAHOGANY WEST	389	5	101	56	6	168	0	1	0	43.4
60	COPPERFIELD MARQUIS	358	10	40	37	1	88	1	0	0	24.6
61	COPPERFIELD CRESCENT	414	11	49	48	4	112	0	0	0	27.1
62	COPPERFIELD RISE	364	7	48	34	3	92	0	0	1	25.5
63	COPPERSTONE BOULEVARD	316	2	38	27	3	70	1	0	0	22.2
64	NEW BRIGHTON MCIVOR	481	9	87	64	9	169	2	0	0	35.1
65	COPPERFIELD MCIVOR	300	7	44	44	3	98	0	0	0	32.7
66	NEW BRIGHTON GARDEN	348	16	50	39	6	111	0	0	0	31.9
67	NEW BRIGHTON MANOR	481	15	78	87	4	184	0	0	0	38.3
68	BRIGHTONDALE CRESCENT	415	8	94	87	7	196	2	0	0	47.2
69	NEW BRIGHTON	466	6	91	74	3	174	0	0	1	37.6
70	BRIGHTSTONE	443	13	101	89	1	204	0	0	0	46.0
71	NEW BRIGHTON DRIVE	372	4	52	36	5	97	0	0	0	26.1
72	BRIGHTONSTONE	405	6	66	49	11	132	0	0	0	32.6
73	BRIGHTON CREST	366	13	56	39	2	110	0	0	0	30.1
74/75	NEW BRIGHTON NORTH/BRIGHTWOODS GREEN	429	14	77	51	9	151	1	0	0	35.2
76	BRIGHTWOODS COVE	356	8	85	51	4	148	0	0	0	41.6
77/86	NEW BRIGHTON WEST/SHEPARD	470	7	81	89	7	184	1	0	0	39.1
78	COPPERSTONE GATE	394	9	62	36	4	111	0	0	1	28.4
79	COPPERFIELD SOUTH	391	2	48	39	6	95	0	0	1	24.6
80	COPPERLEAF	300	9	46	37	4	96	1	0	0	32.0
81	COPPERSTONE CLOSE	371	7	72	40	4	123	1	0	0	33.2
82	COPPERSTONE BLVD	320	7	48	46	3	104	0	0	0	32.5

Electoral Division of Calgary-South East
General Election Statement of Official Results - April 23, 2012

POLL NUMBER	NAME OF POLL	NAMES ON LIST	BRAD CARROLL LIB	RICK FRASER PC	BILL JARVIS WAP	MARTA WARSZYNSKI NDP	V	S	D	R	% VOTER TURNOUT
83	COPPERPOND CLOSE	288	3	52	40	6	101	1	0	0	35.1
84	COPPERPOND ROAD	351	3	54	47	2	106	0	0	0	30.2
85	COPPERFIELD EAST	298	6	23	31	6	66	0	0	0	22.1
87	ADVANCE-CENTURY HALL (POLLS 1-43)		53	568	685	27	1,333	1	0	2	
88	ADVANCE-CENTURY HALL (POLLS 44-86)		44	387	489	31	951	1	0	2	
89	SPECIAL BALLOT		1	67	81	1	150	0	0	4	
	TOTAL	**30,914**	**755**	**7,161**	**6,357**	**483**	**14,756**	**38**	**4**	**37**	**47.9**

V=Valid Ballots **S=Spoiled Ballots** **D=Declined Ballots** **R=Rejected Ballots**

Electoral Division of Calgary-Varsity
General Election Statement of Official Results - April 23, 2012

POLL NUMBER	NAME OF POLL	NAMES ON LIST	DONNA KENNEDY-GLANS PC	ALEX MCBRIEN AP	BRUCE PAYNE LIB	JACKIE SEIDEL NDP	ROB SOLINGER WAP	CARL SVOBODA EPA	V	S	D	R	% VOTER TURNOUT
1	DALMENY HILL	399	116	1	83	4	51	2	257	1	0	0	64.4
2	DALCASTLE N	448	149	3	53	5	54	5	269	0	0	1	60.3
3	DALCASTLE S	373	101	79	36	8	4	3	231	0	0	0	61.9
4	VARSITY NW	355	124	1	30	1	47	0	203	0	0	0	57.2
5	BOWMONT VARSITY	358	110	1	19	2	57	0	189	0	0	0	52.8
6	VARSITY BOW	401	138	0	48	3	65	0	254	0	0	1	63.6
7	VARSITY RISE	312	114	0	15	3	49	3	184	0	0	0	59.0
8	VARSITY VIEW	340	65	0	13	4	49	0	131	1	0	0	38.5
9	BUCKBOARD	430	125	1	42	6	65	3	242	0	0	0	56.3
10	DALRYMPLE	349	85	5	46	9	34	3	182	2	0	0	52.1
11	DALHART HILL	429	105	4	45	8	70	9	241	1	0	1	56.4
12	DALHURST	451	110	0	78	11	74	5	278	1	0	3	62.3
13	DALFORD	439	122	3	50	10	61	4	250	0	0	1	57.2
14	DALHOUSIE STATION	314	82	0	24	7	34	2	149	1	0	0	47.5
15	VARSITY CROWCHILD	290	90	2	19	4	47	0	162	0	0	1	56.2
16	VALHALLA	382	112	1	15	5	55	1	189	1	0	0	49.5
17	VALLANSE	410	115	2	43	9	54	1	224	0	0	0	54.6
18	VALIANT N	359	92	0	31	11	50	2	186	1	0	1	52.1
19	VALIANT S	345	98	0	44	7	45	1	195	1	0	0	56.5
20	VARSITY VILLAGE WEST	252	58	2	22	5	20	0	107	0	0	1	42.9
21	VARSCLIFFE	303	96	1	12	7	38	0	154	0	0	0	50.8
22	SHOULDICE	325	59	0	27	15	48	2	151	0	0	1	46.8
23	MONTGOMERY	335	60	1	28	7	45	2	143	0	0	1	43.0
24	MONTGOMERY E	349	56	1	29	16	43	1	146	0	0	0	41.8
25	MONGOMERY SHAGANAPPI	347	84	2	32	18	59	7	202	0	0	2	58.8
26	MONTGOMERY TERRACE	344	67	2	23	12	40	2	146	0	0	0	42.4
27	MONTGOMERY BOWMONT	328	62	1	37	19	65	3	187	2	0	0	57.0
28	MONTGOMERY HILL	353	79	1	41	20	60	5	206	0	0	1	58.6
29	MARKET MALL	365	64	2	30	11	30	1	138	0	0	1	38.1
30	LANDMARK ESTATES	377	87	1	31	6	44	3	172	0	0	0	45.6
31	VARDANA	285	76	0	32	4	40	6	158	0	0	1	55.8
32	SHAGANAPPI VILLAGE	321	73	2	33	1	34	1	144	0	0	1	45.2
33	VARSITY LANE E	333	40	1	8	6	22	1	78	0	0	0	23.4
34	VISCOUNT	439	87	5	58	15	53	2	220	1	0	0	50.1
35	VANDOOS	298	96	0	37	6	49	0	188	0	0	0	63.1
36	DALTON PARK N	377	131	4	37	8	48	2	230	0	0	0	61.0
37	DALTON PARK S	350	45	4	21	6	25	1	102	1	0	0	29.1
38	DALGETTY VILLAGE	320	60	1	30	7	23	3	124	0	0	0	38.8

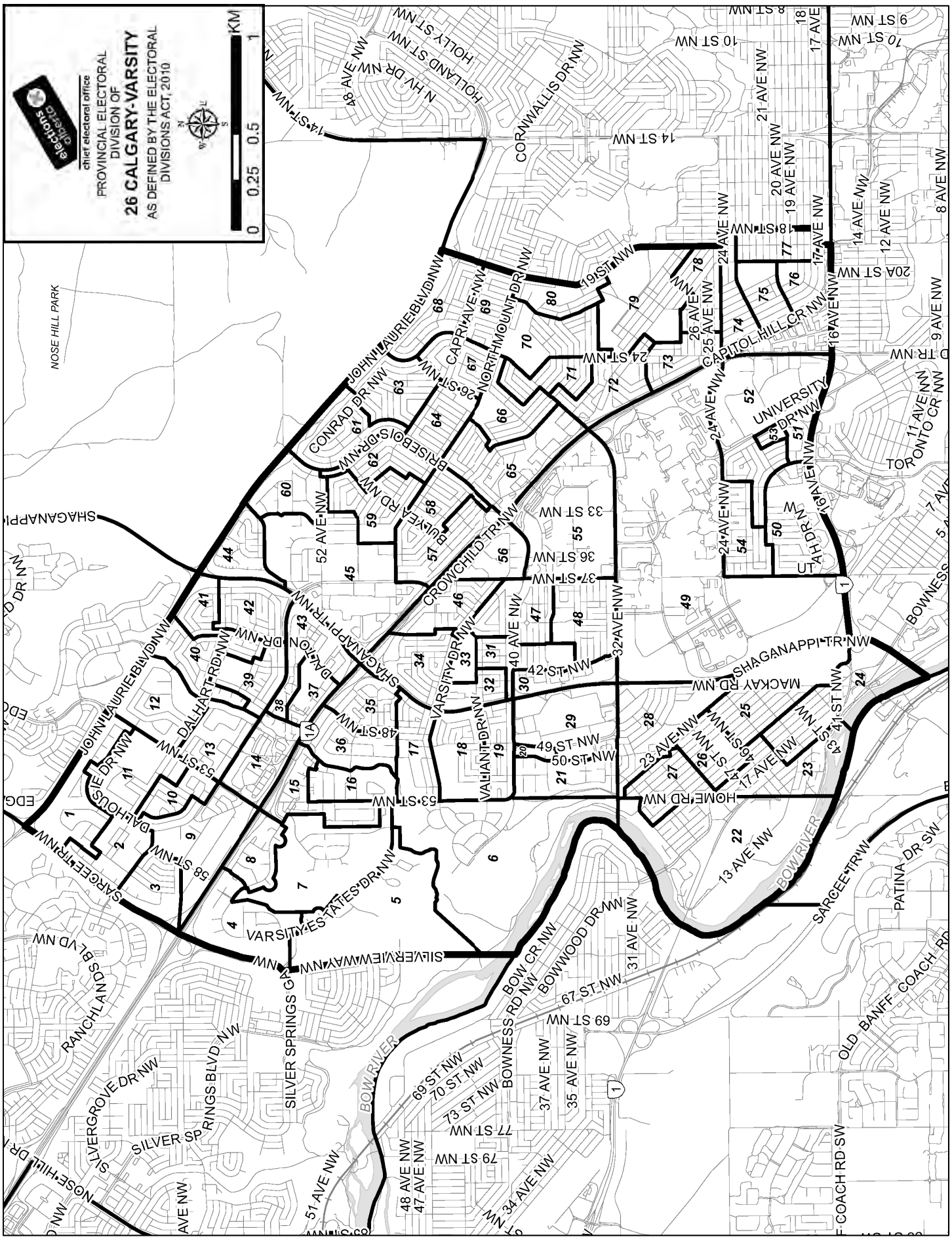
chief electoral office
PROVINCIAL ELECTORAL DIVISION OF
26 CALGARY-VARSITY
AS DEFINED BY THE ELECTORAL DIVISIONS ACT, 2010
0 0.25 0.5 1 KM
NOSE HILL PARK
BOW RIVER
SHAGANAPPI TR NW
CAPITOL HILL CR NW
UNIVERSITY DR NW
CROWCHILD TR NW
VARSITY DR NW
VALIANT DR NW
MACKAY RD NW
HOME RD NW
SARCEE TR NW
SILVERVIEW WAY NW
VARSITY ESTATES DR NW
SILVER SPRINGS GA NW
SILVER SPRINGS BLVD NW
RANCHLANDS BLVD NW
SILVERGROVE DR NW
NOSE HILL DR NW
BOWNESS RD NW
BOWWOOD DR NW
BOW CR NW
OLD BANFF COACH RD
PATINA DR SW
TORONTO CR NW
CORNWALLIS DR NW
HOLLAND ST NW
HOLLY ST NW
N HV DR NW
CONRAD DR NW
BRISEBOIS DR NW
BULYEA RD NW
CAPRI AVE NW
NORTHMOUNT DR NW
JOHN LAURIE BLVD NW
DALHART RD NW
DALTON DR NW
DALHOUSIE DR NW
SHAGANAPPI
UTAH DR NW
14 ST NW
10 ST NW
9 ST NW
8 ST NW
20A ST NW
19 ST NW
18 ST NW
17 AVE NW
16 AVE NW
24 ST NW
26 ST NW
33 ST NW
36 ST NW
37 ST NW
40 AVE NW
42 ST NW
48 ST NW
49 ST NW
50 ST NW
53 ST NW
58 ST NW
67 ST NW
69 ST NW
70 ST NW
73 ST NW
77 ST NW
79 ST NW
34 AVE NW
31 AVE NW
32 AVE NW
35 AVE NW
37 AVE NW
51 AVE NW
48 AVE NW
47 AVE NW
52 AVE NW
24 AVE NW
25 AVE NW
26 AVE NW
23 AVE NW
17 AVE NW
13 AVE NW
41 ST NW
43 ST NW
46 ST NW
47 ST NW
21 AVE NW
20 AVE NW
19 AVE NW
14 AVE NW
12 AVE NW
8 AVE NW
9 AVE NW
11 AVE NW
7 AVE
1
1A

Electoral Division of Calgary-Varsity
General Election Statement of Official Results - April 23, 2012

POLL NUMBER	NAME OF POLL	NAMES ON LIST	DONNA KENNEDY-GLANS PC	ALEX MCBRIEN AP	BRUCE PAYNE LIB	JACKIE SEIDEL NDP	ROB SOLINGER WAP	CARL SVOBODA EPA	V	S	D	R	% VOTER TURNOUT
39	DALGETTY HILL	349	60	0	29	7	51	5	152	0	0	0	43.6
40	DALHART	370	125	2	37	10	74	6	254	0	0	0	68.6
41	DALMARNOCK	340	84	3	47	12	52	1	199	0	1	0	58.8
42	DALMEAD	363	91	0	43	10	69	2	215	1	0	1	59.5
43	BELLE NORTH	333	55	2	21	8	40	4	130	0	1	0	39.3
44	BRENNER PARK	593	60	7	30	12	52	1	162	0	0	1	27.5
45	BRENTWOOD-NORTHLAND	437	92	1	47	2	60	4	206	0	0	0	47.1
46	VANCOUVER	452	66	4	59	14	43	1	187	0	0	1	41.6
47	VARDELL-VINCENT	477	108	1	75	6	75	5	270	3	0	1	56.8
48	VARMOOR	404	126	0	51	9	50	2	238	0	0	0	58.9
49	CAMPUS	556	48	5	25	14	12	1	105	2	0	0	18.9
50	UNIVERSITY HEIGHTS S	385	125	2	50	13	66	1	257	0	0	2	67.3
51	PATRICIAN VILLAGE	429	33	1	20	5	20	0	79	0	0	0	18.4
52	UNIVERSITY HEIGHTS E	368	83	2	25	7	49	5	171	0	0	0	46.5
53	UNIVERSITY HEIGHTS C	333	43	3	29	10	15	4	104	1	0	0	31.2
54	UNIVERSITY HEIGHTS N	364	86	4	60	6	50	1	207	2	0	1	57.1
55	RESEARCH PARK	397	24	3	19	4	15	0	65	0	0	1	16.6
56	VARSITY MCLAURIN	435	58	6	63	11	45	7	190	1	0	0	43.7
57	BOULTON	445	98	2	77	13	70	2	262	1	0	2	59.3
58	BROWN-BRADEN	348	85	2	48	7	50	3	195	0	0	5	57.5
59	BRENTWOOD PALLISER	450	121	1	64	13	69	3	271	1	1	3	61.1
60	BRENTWOOD HEIGHTS	380	85	0	47	11	73	2	218	0	0	0	57.4
61	CARNEY	397	101	1	56	8	66	5	237	2	0	0	59.7
62	BROCKINGTON	413	105	2	51	6	68	0	232	0	0	0	56.2
63	CLARET	407	111	2	53	13	70	3	252	0	0	1	62.2
64	BAKER-BENNETT	396	110	2	53	8	78	4	255	1	1	3	65.4
65	BLAKISTON	495	86	4	55	14	68	8	235	0	1	2	48.1
66	BRECKEN	389	101	3	40	13	72	2	231	0	0	0	59.4
67	CARRAGANA	338	72	3	54	9	69	4	211	1	0	0	62.4
68	CHAPEL	355	85	0	39	10	53	2	189	1	0	1	53.5
69	CHATHAM-CHISHOLM	363	98	0	47	11	63	1	220	0	0	0	60.6
70	CHILCOTIN	397	111	0	55	10	52	9	237	1	0	0	59.7
71	CHARLEBOIS-BRIGHTON	333	91	0	44	9	49	2	195	0	0	1	58.9
72	MORLEY-UNIVERSITY	384	102	2	37	11	58	4	214	2	0	2	56.3
73	CRESTON CAPITAL HILL	260	63	1	23	11	26	1	125	2	0	2	48.8
74	CAPITOL HILL MCMAHON	340	76	2	37	11	44	3	173	0	0	0	50.9
75	CAPITOL HILL BRANTON	252	69	4	26	12	29	4	144	0	0	0	57.1
76	CAPITOL HILL STATION	221	59	3	25	10	29	2	128	0	0	0	57.9

Electoral Division of Calgary-Varsity
General Election Statement of Official Results - April 23, 2012

POLL NUMBER	NAME OF POLL	NAMES ON LIST	DONNA KENNEDY-GLANS PC	ALEX MCBRIEN AP	BRUCE PAYNE LIB	JACKIE SEIDEL NDP	ROB SOLINGER WAP	CARL SVOBODA EPA	V	S	D	R	% VOTER TURNOUT
77	CAPITOL HILL CENTRE	266	63	5	40	12	49	4	173	0	0	0	65.0
78	EXSHAW E	409	81	0	29	8	35	3	156	2	0	2	38.6
79	BANFF TRAIL	417	82	3	64	15	42	4	210	0	0	1	50.6
80	TRIWOOD	263	69	2	21	7	44	2	145	0	0	0	55.1
81	ADVANCE-MCMAHON STADIUM (POLLS 41-80)		428	10	184	43	269	4	938	0	0	4	
82	ADVANCE-MCMAHON STADIUM (POLLS 1-40)		413	12	193	29	248	13	908	2	0	6	
83	MOBILE-CARROLL PLACE/BRENTVIEW TOWERS		80	1	19	9	43	1	153	0	0	5	
84	MOBILE-FOOTHILLS LUTHERAN MANOR/CATHEDRAL MANOR ESTATES		52	1	24	6	13	0	96	0	0	3	
85	MOBILE-BOW VIEW MANOR/JAMES SHOULDICE COMM. & LODGE		43	4	10	3	23	3	86	1	0	2	
86	SPECIAL BALLOT		159	3	67	9	113	0	351	0	0	7	
	TOTAL	**29,688**	**8,099**	**255**	**3,614**	**817**	**4,624**	**234**	**17,643**	**41**	**5**	**78**	**59.7**

V=Valid Ballots **S=Spoiled Ballots** **D=Declined Ballots** **R=Rejected Ballots**

Electoral Division of Calgary-West
General Election Statement of Official Results - April 23, 2012

POLL NUMBER	NAME OF POLL	NAMES ON LIST	ANDREW CONSTANTINIDIS WAP	PAM CROSBY AP	KAREN HUGGINS EPA	KEN HUGHES PC	WILSON MCCUTCHAN LIB	MARY I. NOKLEBY NDP	V	S	D	R	% VOTER TURNOUT
1	STRADWICK	366	45	0	3	78	19	7	152	1	0	0	41.5
2	STRATHBURY	407	59	4	4	113	23	6	209	0	0	1	51.6
3	STRATTON	469	57	3	3	133	27	9	232	0	0	1	49.7
4	STRATHCONA NORTH	375	56	2	5	70	18	14	165	0	0	0	44.0
5	STRATHCONA SOUTH	306	42	5	6	63	11	4	131	0	0	0	42.8
6	STRATHLORNE	409	72	2	1	105	16	11	207	1	0	0	50.6
7	STRADBROOKE	622	116	3	4	172	34	13	342	3	0	0	55.0
8	STRADDOCK	230	34	1	0	59	6	2	102	0	0	0	44.3
9	STRASBOURG	387	68	1	0	88	16	7	180	0	0	0	46.5
10	CHRISTIE KNOLL	495	80	2	2	116	23	7	230	0	0	1	46.7
11	CHRISTIE BRIAR	283	42	0	0	75	7	5	129	0	0	0	45.6
12	CHRISTIE PARK SOUTH	454	71	1	2	76	22	9	181	1	0	0	39.9
13	CHRISTIE GARDENS	443	33	1	2	32	7	5	80	0	0	3	18.7
14	SIMCOE WESTSIDE REC	562	65	1	1	88	13	8	176	0	0	0	31.3
15	SIMCOE SOUTH	609	99	1	3	157	21	9	290	1	0	0	47.6
16	SIGNATURE	454	63	0	1	90	16	8	178	0	0	0	39.2
17	SIGNATURE VIEW	356	31	1	0	45	7	4	88	0	0	0	24.7
18	SIROCCO PLACE	373	42	0	3	78	16	3	142	0	0	0	38.1
19	SIGNAL HILL GREEN	328	41	2	1	39	11	9	103	1	0	0	31.4
20	SIGNAL HILL CIRCLE	390	56	3	3	61	18	6	147	0	0	0	37.7
21	SIGNAL RIDGE	381	52	1	5	72	13	9	152	1	0	0	39.9
22	SIENNA HEIGHTS	512	111	0	3	127	16	14	271	0	0	1	53.1
23	SIENNA PARK WEST	571	100	2	1	143	18	7	271	1	0	1	47.6
24	SIENNA PARK EAST	515	101	1	3	140	23	8	276	0	0	2	54.0
25	SIENNA HILLS	484	88	1	3	95	11	3	201	1	0	0	41.5
26	SIGNAL HILL HTS	431	69	1	3	84	19	5	181	1	0	0	42.0
27	SIERRA MORENA CIRCLE	453	87	5	3	114	14	10	233	2	0	3	52.1
28	SIGNAL HILL SOUTH	466	111	3	2	103	15	6	240	0	0	0	51.5
29	SIERRA VISTA	506	89	4	3	144	24	8	272	1	0	0	53.8
30	SIERRA MORENA GREEN	381	57	3	4	104	13	6	187	0	0	3	49.9
31	SIERRA MADRE	441	118	5	10	107	18	11	269	0	0	3	61.7
32	SIERRA MORENA CLOSE	526	103	2	7	121	22	11	266	0	0	6	51.7
33	SIERRA NEVADA	465	100	3	2	151	15	8	279	2	1	4	61.1
34	SIERRA NEVADA PLACE	338	65	0	3	87	11	8	174	0	0	0	51.5
35	SIERRA MORENA LANDING	490	86	3	4	132	15	10	250	2	0	1	51.2
36	DISCOVERY VALLEY	422	74	0	2	126	23	2	227	0	0	1	54.0
37	DISCOVERY RIDGE EAST	448	79	4	2	131	24	4	244	0	0	0	54.5
38	DISCOVERY RIDGE WAY	561	134	1	4	134	12	6	291	3	0	1	52.0

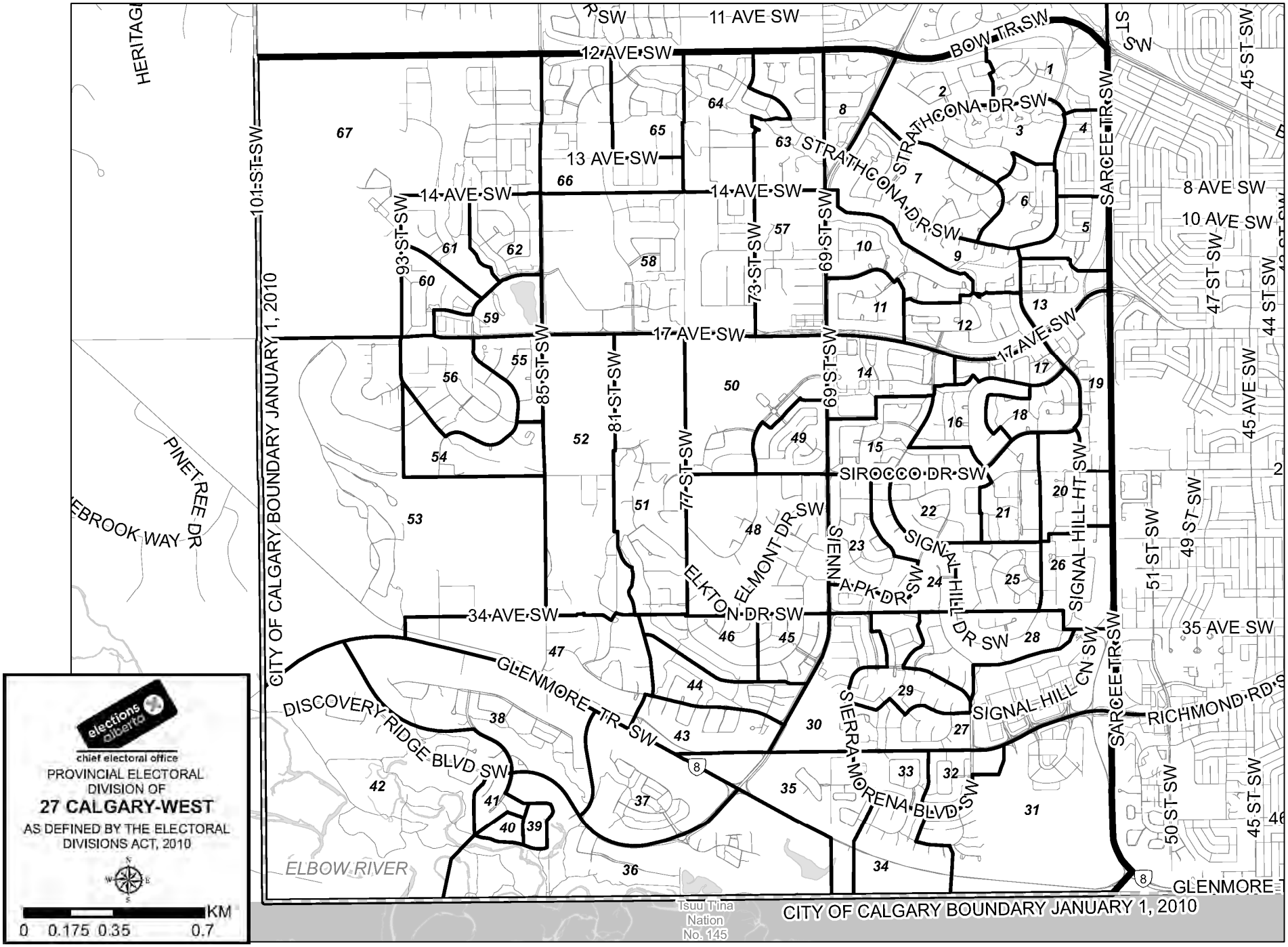
elections alberta
chief electoral office
PROVINCIAL ELECTORAL DIVISION OF
27 CALGARY-WEST
AS DEFINED BY THE ELECTORAL DIVISIONS ACT, 2010
KM
0 0.175 0.35 0.7
CITY OF CALGARY BOUNDARY JANUARY 1, 2010
Tsuu T'ina Nation No. 145
11 AVE SW
12 AVE SW
13 AVE SW
14 AVE SW
17 AVE SW
34 AVE SW
8 AVE SW
10 AVE SW
35 AVE SW
101 ST SW
93 ST SW
85 ST SW
81 ST SW
77 ST SW
73 ST SW
69 ST SW
45 ST SW
47 ST SW
44 ST SW
45 AVE SW
49 ST SW
51 ST SW
50 ST SW
BOW TR SW
STRATHCONA DR SW
SARCEE TR SW
SIROCCO DR SW
SIGNAL HILL HT SW
SIGNAL HILL DR SW
SIGNAL HILL CN SW
SIENNA PK DR SW
ELMONT DR SW
ELKTON DR SW
SIERRA MORENA BLVD SW
GLENMORE TR SW
DISCOVERY RIDGE BLVD SW
RICHMOND RD
GLENMORE
ELBOW RIVER
PINETREE DR
HERITAGE
EBROOK WAY

Electoral Division of Calgary-West
General Election Statement of Official Results - April 23, 2012

POLL NUMBER	NAME OF POLL	NAMES ON LIST	ANDREW CONSTANTINIDIS WAP	PAM CROSBY AP	KAREN HUGGINS EPA	KEN HUGHES PC	WILSON MCCUTCHAN LIB	MARY I. NOKLEBY NDP	V	S	D	R	% VOTER TURNOUT
39	WEDGEWOODS EAST	236	25	0	0	43	12	4	84	0	0	0	35.6
40	WEDGEWOODS SOUTH	265	36	1	1	49	10	5	102	0	0	0	38.5
41	DISCOVERY RIDGE LANE	264	30	2	5	57	4	2	100	1	0	0	37.9
42A	DISCOVERY RIDGE WEST	352	58	2	4	78	8	7	157	0	0	1	44.9
42B	DISCOVERY RIDGE WEST	311	65	1	2	74	10	3	155	0	0	0	49.8
43	LOWER SPRINGBANK HILL	450	71	2	4	130	16	8	231	2	0	0	51.3
44	SPRINGBANK WAY	428	95	5	4	91	17	4	216	0	0	4	51.4
45	SPRINGBANK GATE	391	63	0	2	60	8	3	136	1	0	0	34.8
46	SPRINGBLUFF	391	73	4	0	86	6	3	172	1	1	0	44.2
47/52	SPRINGBANK FORTRESS/SPRINGVALLEY WEST	404	67	2	3	111	7	4	194	0	0	0	48.0
48	ELMONT	544	67	3	4	110	19	4	207	2	0	1	38.2
49	SPRINGBOROUGH WAY	452	65	3	1	110	13	4	196	0	0	2	43.8
50	SPRINGBOROUGH WEST	377	61	3	2	101	7	6	180	0	0	1	48.0
51	SPRINGVALLEY EAST	432	70	0	2	95	8	1	176	0	0	0	40.7
53	SLOPEVIEW	368	71	2	4	77	15	2	171	0	0	1	46.7
54	VAL GARDENA	371	46	4	2	70	15	7	144	1	0	0	38.8
55	ST. MORITZ	396	53	0	4	57	10	6	130	2	0	1	33.1
56	TREMBLANT	442	51	3	2	83	6	4	149	3	0	0	33.7
57	ASPEN MEADOWS	363	67	0	0	68	14	4	153	1	0	0	42.1
58	ASPEN RIDGE	376	64	1	1	110	6	2	184	0	0	0	48.9
59	ASPEN STONE SOUTH	361	24	3	1	51	16	7	102	2	0	0	28.3
60	ASPEN HILLS CLOSE	337	47	0	1	86	13	6	153	0	0	1	45.7
61	ASPEN HILLS WAY	313	48	2	0	77	8	1	136	0	0	0	43.5
62	ASPEN STONE NORTH	440	75	1	4	89	6	1	176	0	0	0	40.0
63	STRATHRIDGE	576	86	5	3	150	13	10	267	0	0	1	46.5
64	ASPEN RIDGE STRATHCONA	401	85	3	3	87	10	4	192	0	0	1	48.1
65	STRATHLEA EAST	359	65	1	2	85	12	1	166	0	0	0	46.2
66	STRATHLEA WEST	362	36	2	2	70	9	3	122	2	0	0	33.7
67	ASPENSHIRE WEBBER	504	83	1	3	147	14	5	253	1	0	0	50.2
68	ADVANCE-RO OFFICE (POLLS 1-33)		800	10	23	901	154	51	1,939	5	0	4	
69	ADVANCE-RO OFFICE (POLLS 34-67)		555	11	11	718	79	34	1,408	1	1	0	
70	MOBILE-WENTWORTH MANOR/THE MANOR VILLAGE AT SIGNATURE PARK		39	7	3	83	15	4	151	1	0	9	
71	SPECIAL BALLOT		157	2	1	103	22	7	292	0	0	55	
	TOTAL	**27,975**	**6,094**	**158**	**212**	**8,160**	**1,219**	**499**	**16,342**	**48**	**3**	**114**	**58.8**

V=Valid Ballots **S=Spoiled Ballots** **D=Declined Ballots** **R=Rejected Ballots**

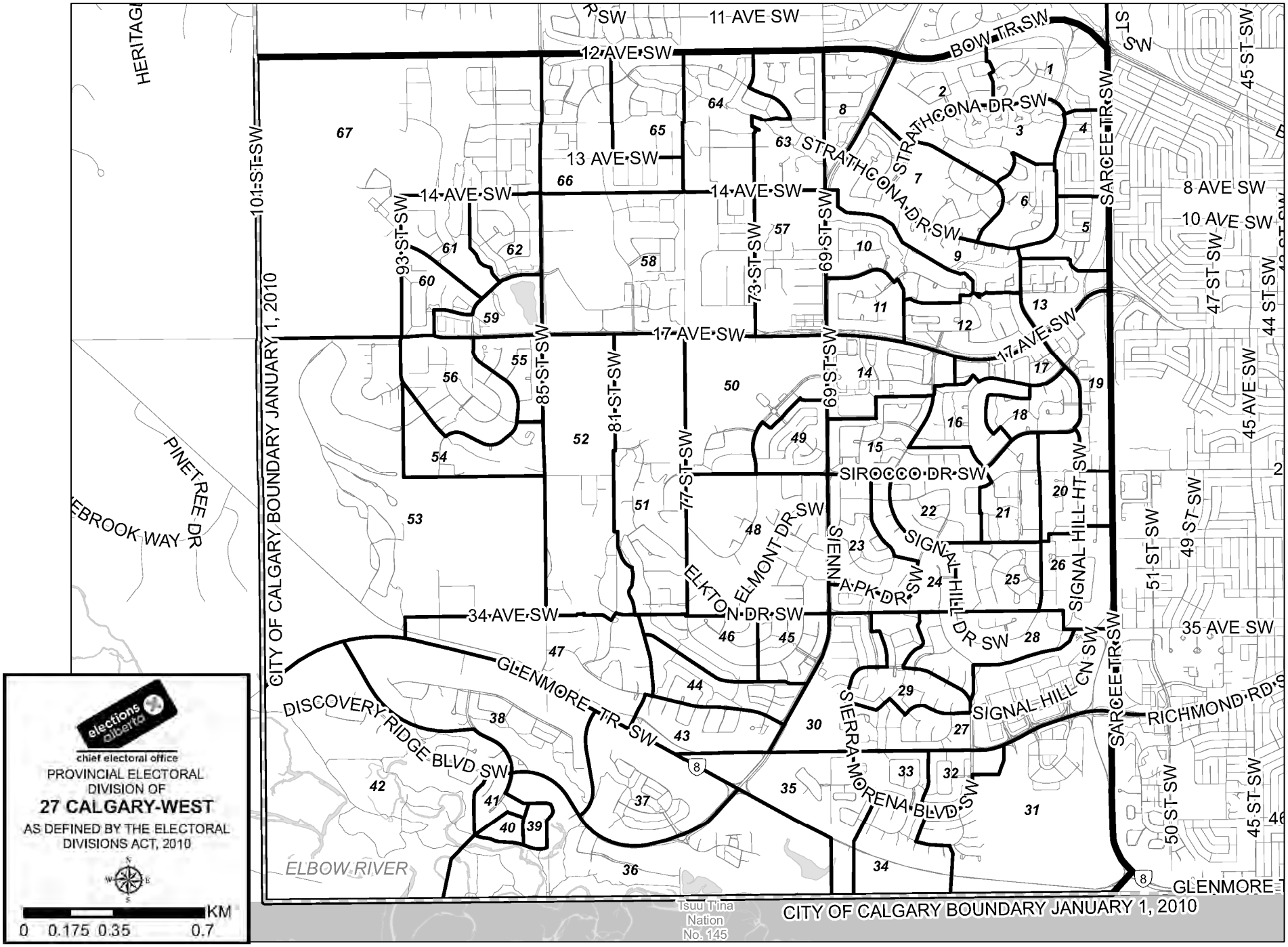
elections alberta
chief electoral office
PROVINCIAL ELECTORAL DIVISION OF
27 CALGARY-WEST
AS DEFINED BY THE ELECTORAL DIVISIONS ACT, 2010
KM
0 0.175 0.35 0.7
CITY OF CALGARY BOUNDARY JANUARY 1, 2010
Tsuu T'ina Nation No. 145
11 AVE SW
12 AVE SW
13 AVE SW
14 AVE SW
17 AVE SW
34 AVE SW
8 AVE SW
10 AVE SW
35 AVE SW
101 ST SW
93 ST SW
85 ST SW
81 ST SW
77 ST SW
73 ST SW
69 ST SW
45 ST SW
47 ST SW
44 ST SW
45 AVE SW
49 ST SW
51 ST SW
50 ST SW
BOW TR SW
STRATHCONA DR SW
SARCEE TR SW
SIROCCO DR SW
SIGNAL HILL HT SW
SIGNAL HILL DR SW
SIGNAL HILL CN SW
SIENNA PK DR SW
ELMONT DR SW
ELKTON DR SW
SIERRA MORENA BLVD SW
GLENMORE TR SW
DISCOVERY RIDGE BLVD SW
RICHMOND RD
GLENMORE
ELBOW RIVER
PINETREE DR
HERITAGE
CITY OF CALGARY BOUNDARY JANUARY 1, 2010

Electoral Division of Edmonton-Beverly-Clareview
General Election Statement of Official Results - April 23, 2012

POLL NUMBER	NAME OF POLL	NAMES ON LIST	DERON BILOUS NDP	TREY CAPNERHURST EPA	CHRIS HEWARD LIB	DON MARTIN WAP	TONY VANDERMEER PC	V	S	D	R	% VOTER TURNOUT
1	RUNDLE HEIGHTS S	423	92	1	6	48	96	243	1	0	1	57.7
2	RUNDLE VALLEY S	471	99	4	3	43	89	238	0	0	2	51.0
3	RUNDLE HEIGHTS	387	94	5	14	28	84	225	0	0	0	58.1
4	BEVERLY S	346	71	2	4	35	70	182	1	0	0	52.6
5	BEVERLY W	356	93	0	8	31	68	200	1	0	0	56.2
6	RUNDLE HEIGHTS N	349	86	3	5	35	48	177	1	0	0	50.7
7	RUNDLE VALLEY W	521	57	3	8	23	41	132	3	0	0	25.3
8	RUNDLE VALLEY	519	76	2	5	21	32	136	0	0	1	26.4
9	RUNDLE VALLEY N	454	35	2	3	18	18	76	2	0	0	16.7
10	BEVERLY E	296	60	1	5	15	47	128	4	0	0	43.2
11	BEVERLY N	315	63	0	2	26	54	145	0	0	0	46.0
12	MOUNT ROYAL E	324	67	4	5	20	57	153	1	0	0	47.2
13	MOUNT ROYAL	393	42	1	4	15	27	89	0	0	0	22.6
14	BEACON SE	455	105	1	7	54	52	219	0	0	0	48.1
15	BEACON S	375	67	0	6	36	48	157	0	0	4	42.9
16	JUBILEE	344	53	4	6	46	50	159	2	0	0	46.2
17	BERNADETTE	404	89	2	9	32	63	195	4	0	0	48.3
18	ABBOTT	437	65	1	11	30	37	144	0	0	0	33.0
19	ABBOTT N	429	64	1	8	25	43	141	1	0	0	32.9
20	ABBOTT NW	419	94	2	8	39	77	220	2	0	2	53.0
21	BERNADETTE N	438	83	2	8	56	71	220	0	0	0	50.2
22	BEACON	357	67	2	16	27	64	176	1	0	0	49.3
23	BEACON N	336	54	2	8	43	68	175	0	2	0	52.7
24	YELLOWHEAD	305	56	1	7	32	28	124	1	0	0	40.7
25	OVERLANDERS S	542	95	2	10	53	104	264	3	0	0	48.7
26A	HYNDMAN	428	43	1	9	25	53	131	2	0	0	30.6
26B	HYNDMAN	368	48	0	13	19	44	124	0	0	3	34.5
27	HOOKE ROAD	611	47	3	23	40	93	206	0	0	1	33.9
28	OVERLANDERS	505	50	1	9	32	44	136	1	1	0	27.1
29	HOOKE	448	42	1	4	23	40	110	1	0	0	24.6
30	HOOPER	410	34	2	9	28	50	123	1	0	0	30.0
31	HOMESTEAD	427	59	1	6	27	47	140	0	0	0	32.8
32	HENRY	411	74	5	6	33	70	188	0	1	0	46.0
33	HARRISON	274	51	1	3	22	33	110	0	0	0	40.1
34	HOMESTEADER	629	96	1	26	58	69	250	0	0	0	39.7
35	HABITAT	395	37	0	3	16	11	67	0	0	0	17.0
36	SIFTON W	406	44	2	13	35	68	162	2	0	0	39.9

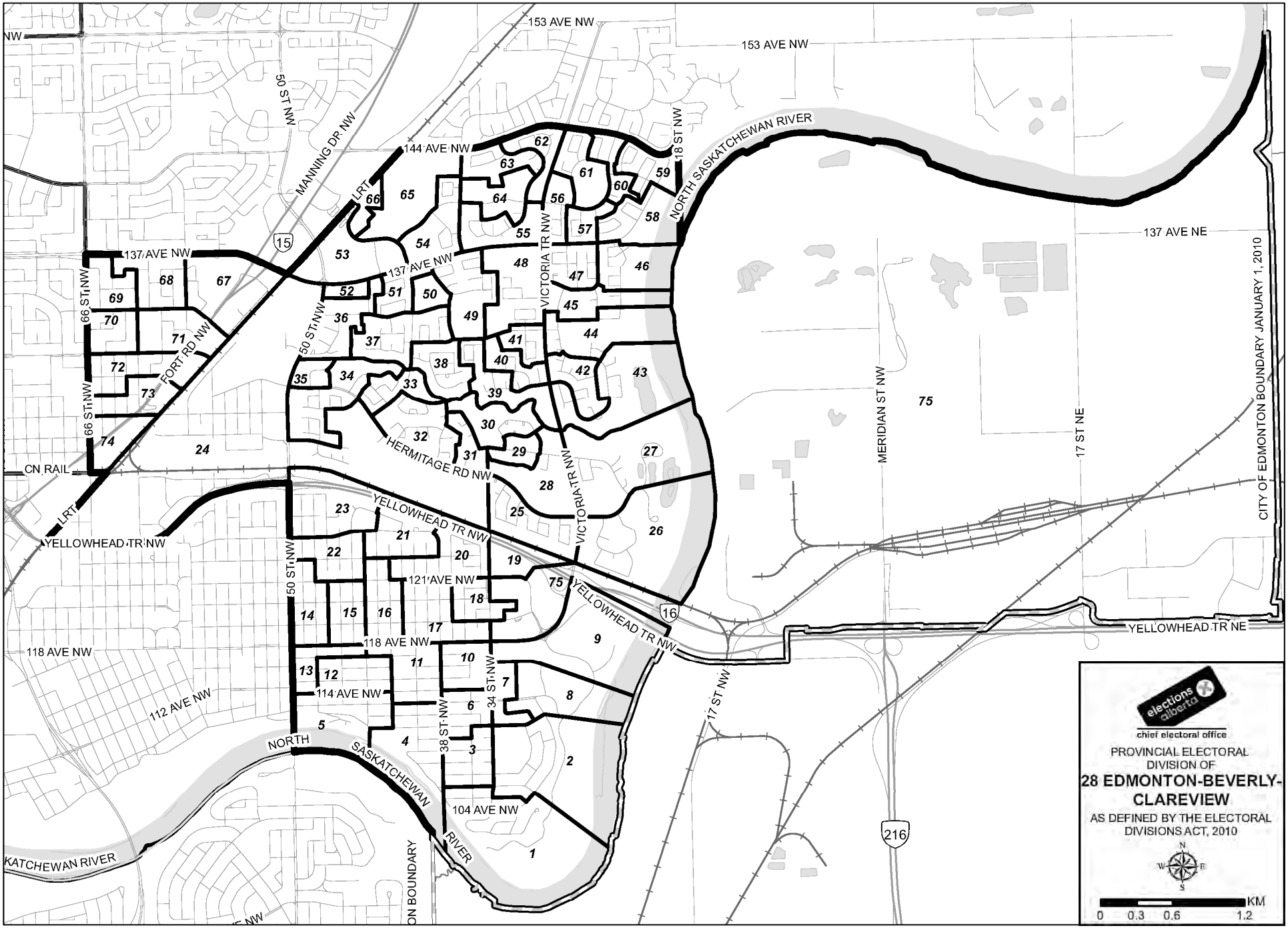
elections alberta
chief electoral office
PROVINCIAL ELECTORAL DIVISION OF
28 EDMONTON-BEVERLY-CLAREVIEW
AS DEFINED BY THE ELECTORAL DIVISIONS ACT, 2010
KM
0 0.3 0.6 1.2
153 AVE NW
144 AVE NW
137 AVE NW
137 AVE NE
118 AVE NW
121 AVE NW
114 AVE NW
112 AVE NW
104 AVE NW
50 ST NW
66 ST NW
MANNING DR NW
FORT RD NW
LRT
CN RAIL
YELLOWHEAD TR NW
YELLOWHEAD TR NE
HERMITAGE RD NW
VICTORIA TR NW
NORTH SASKATCHEWAN RIVER
38 ST NW
34 ST NW
18 ST NW
17 ST NW
17 ST NE
MERIDIAN ST NW
CITY OF EDMONTON BOUNDARY JANUARY 1, 2010
15
16
216

Electoral Division of Edmonton-Beverly-Clareview
General Election Statement of Official Results - April 23, 2012

POLL NUMBER	NAME OF POLL	NAMES ON LIST	DERON BILOUS NDP	TREY CAPNERHURST EPA	CHRIS HEWARD LIB	DON MARTIN WAP	TONY VANDERMEER PC	V	S	D	R	% VOTER TURNOUT
37	SIFTON	559	104	0	14	48	88	254	0	0	1	45.6
38	SETON S	492	77	1	9	34	106	227	0	0	0	46.1
39	RAVINE	402	95	1	13	42	64	215	0	0	0	53.5
40	BELMONT S	387	47	3	11	35	67	163	0	0	3	42.9
41	BELMONT SE	383	51	3	15	32	47	148	0	0	0	38.6
42	CLAREVIEW ROAD	392	67	6	11	47	72	203	0	0	0	51.8
43	RIVER	304	67	1	9	35	61	173	1	0	0	56.9
44	CLAREVIEW	378	58	2	6	44	89	199	0	0	0	52.6
45	KERNOHAN	331	44	1	9	37	40	131	2	0	0	39.6
46	FITZGERALD E	331	46	2	15	28	43	134	1	0	0	40.5
47	FITZGERALD	456	86	1	10	43	89	229	0	0	2	50.7
48A	BELMONT	399	48	0	11	43	52	154	2	0	1	38.8
48B	BELMONT	344	33	2	15	41	65	156	2	0	0	45.3
49	SETON	430	62	0	17	29	78	186	0	0	2	43.7
50	SETON N	340	40	3	10	14	28	95	1	0	0	27.9
51	SIFTON N	409	37	3	7	40	52	139	0	2	0	34.5
52	MAINSTREET	238	19	1	1	14	14	49	1	0	0	20.6
53	STATION	225	21	0	8	10	26	65	0	1	0	29.3
54	CLAREVIEW COURT	428	36	2	11	24	33	106	0	0	0	24.8
55	HAIRSINE S	481	71	3	20	32	67	193	0	0	1	40.3
56	BANNERMAN W	211	26	1	8	19	20	74	0	0	0	35.1
57	BANNERMAN S	387	77	0	11	25	43	156	0	0	0	40.3
58	BANNERMAN SE	395	38	1	16	45	97	197	2	0	0	49.9
59	BANNERMAN NE	292	41	1	6	27	65	140	2	0	0	47.9
60	BANNERMAN NW	346	52	3	18	32	71	176	0	0	0	50.9
61	BANNERMAN N	392	45	5	18	39	58	165	0	0	1	42.3
62	HAIRSINE N	432	64	3	13	48	62	190	0	0	0	44.0
63	HAIRSINE NE	329	63	3	17	32	78	193	3	1	0	59.0
64	HAIRSINE	331	44	2	11	22	41	120	0	0	0	36.3
65	POINT	379	42	1	4	10	34	91	0	0	1	24.3
66	STATION VIEW	399	35	0	9	8	43	95	0	0	0	23.8
67	BELVEDERE NE	443	39	1	17	19	40	116	1	0	0	26.2
68	BELVEDERE N	409	58	2	18	33	86	197	0	0	0	48.2
69	BELVEDERE NW	523	81	1	15	29	66	192	1	0	2	37.1
70	BELVEDERE W	328	74	1	10	30	45	160	0	0	0	48.8
71	BELVEDERE	374	65	1	17	35	61	179	1	0	2	48.4
72	BELVEDERE S	426	62	1	7	49	59	178	0	0	0	41.8

Electoral Division of Edmonton-Beverly-Clareview
General Election Statement of Official Results - April 23, 2012

POLL NUMBER	NAME OF POLL	NAMES ON LIST	DERON BILOUS NDP	TREY CAPNERHURST EPA	CHRIS HEWARD LIB	DON MARTIN WAP	TONY VANDERMEER PC	V	S	D	R	% VOTER TURNOUT
73	ST FRANCIS SCHOOL E	355	30	2	9	23	45	109	0	0	0	30.7
74	ST FRANCIS SCHOOL SE	448	37	1	12	13	27	90	1	0	0	20.1
75	ABBOTT E	395	61	4	10	32	38	145	0	0	0	36.7
76	ADVANCE-EAST SOCCER CENTRE (POLLS 1-37)		249	4	51	181	213	698	3	0	0	
77	ADVANCE-EAST SOCCER CENTRE (POLLS 38-75)		300	7	63	221	343	934	3	0	0	
78	MOBILE-BEVERLY LODGE/PORTA PLACE		38	5	2	19	21	85	1	3	0	
79	MOBILE-NORWOOD SR. HOUSING/EMMANUEL HOME		20	0	5	19	72	116	0	0	5	
80	SPECIAL BALLOT		62	0	6	38	52	158	0	0	4	
	TOTAL	**30,610**	**5,264**	**151**	**895**	**2,909**	**5,019**	**14,238**	**63**	**11**	**39**	**46.7**

V=Valid Ballots **S=Spoiled Ballots** **D=Declined Ballots** **R=Rejected Ballots**

Electoral Division of Edmonton-Calder
General Election Statement of Official Results - April 23, 2012

POLL NUMBER	NAME OF POLL	NAMES ON LIST	ALEX BOSSE LIB	DAVID CLARK AP	DAVID EGGEN NDP	BEV ESSLINGER PC	RICH NEUMANN WAP	MARGARET SAUNTER SC	V	S	D	R	% VOTER TURNOUT
1/2	RURAL WEST/MISTATIM INDUSTRIAL	296	12	0	13	61	35	0	121	1	0	0	40.9
3A	CARLTON W	411	12	1	60	68	28	1	170	0	0	0	41.4
3B	CARLTON W	413	13	2	48	80	29	0	172	0	0	0	41.6
4	RURAL N	271	8	2	30	51	19	0	110	0	0	0	40.6
5	THE PALISADES	390	9	2	42	40	18	0	111	1	0	0	28.5
6	OXFORD NE	423	16	2	41	61	19	1	140	1	0	0	33.1
7	PALISADES	502	24	0	45	86	33	0	188	0	0	1	37.6
8	OXFORD	418	15	1	38	78	18	0	150	0	2	2	36.8
9	OXFORD E	192	4	0	16	26	9	0	55	0	0	0	28.6
10	OXFORD W	477	12	1	49	71	26	0	159	2	0	3	34.0
11	CARLTON CENTRAL	523	24	2	50	94	40	0	210	0	0	0	40.2
12	CARLTON NW	578	26	6	83	91	40	1	247	5	0	0	42.7
13	CARLTON	319	6	1	43	42	28	0	120	1	0	0	37.6
14	OXFORD S	342	9	1	47	47	18	1	123	1	0	0	36.0
15	CUMBERLAND E	430	12	1	40	75	23	1	152	0	0	0	35.3
16	CUMBERLAND CENTRAL	383	7	2	55	61	19	0	144	0	0	1	37.9
17	CUMBERLAND W	522	16	4	76	82	35	0	213	0	0	0	40.8
18	CUMBERLAND RD W	342	11	2	46	43	18	0	120	3	1	0	35.4
19	CUMBERLAND RD E	295	12	0	58	33	16	0	119	0	1	0	40.7
20	CUMBERLAND CENTRAL E	470	15	4	63	62	32	0	176	1	0	0	37.4
21	CUMBERLAND SE	469	18	0	48	73	28	0	167	0	0	1	35.8
22	HUDSON E	559	11	1	25	85	35	2	159	1	0	1	28.6
23	HUDSON W	524	13	1	46	74	27	0	161	0	0	1	30.9
24/25	PEMBINA W/PEMBINA E	497	14	2	43	54	23	0	136	0	0	1	27.6
26	WELLINGTON MCARTHUR	331	5	1	55	28	20	0	109	0	0	0	32.9
27	WELLINGTON W	363	3	1	74	54	40	1	173	0	2	2	48.8
28	WELLINGTON	335	13	1	61	61	35	2	173	0	0	0	51.6
29	WELLINGTON E	315	12	4	64	61	46	1	188	3	0	0	59.7
30	MCARTHUR	304	4	2	91	53	32	0	182	1	0	0	59.9
31	MCARTHUR E	429	13	0	97	72	34	0	216	0	0	0	50.3
32	KENSINGTON N	740	38	3	128	202	65	0	436	1	0	4	59.5
33	KENSINGTON	352	9	2	60	60	36	1	168	1	0	0	47.7
34	KENSINGTON CENTRAL	354	11	5	54	48	30	1	149	0	0	2	42.7
35	KENSINGTON E	325	13	0	57	42	39	0	151	2	0	1	46.8
36	ROSSLYN N	440	12	3	79	72	50	2	218	1	0	0	49.5
37	GRIESBACH W	256	5	1	42	75	23	0	146	1	0	1	57.4
38	GRIESBACH NW	620	4	3	41	39	20	0	107	1	0	0	17.3
39	GRIESBACH	460	8	5	55	52	42	0	162	1	0	2	35.7

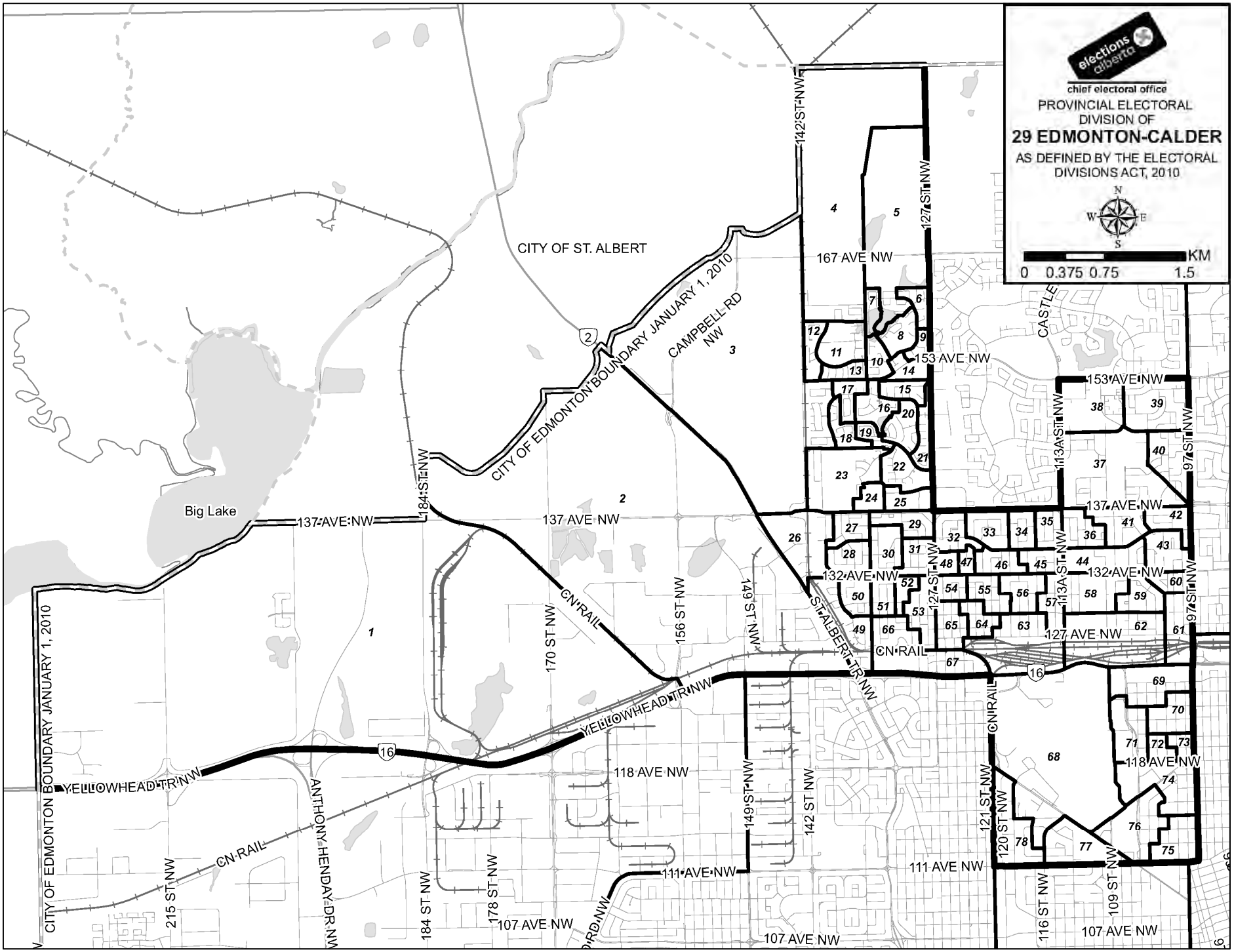
elections alberta
chief electoral office
PROVINCIAL ELECTORAL DIVISION OF
29 EDMONTON-CALDER
AS DEFINED BY THE ELECTORAL DIVISIONS ACT, 2010
N
W
E
S
KM
0 0.375 0.75 1.5
CITY OF ST. ALBERT
CITY OF EDMONTON BOUNDARY JANUARY 1, 2010
CAMPBELL RD NW
Big Lake
137 AVE NW
184 ST NW
142 ST NW
127 ST NW
167 AVE NW
153 AVE NW
CASTLE
113A ST NW
97 ST NW
132 AVE NW
127 AVE NW
118 AVE NW
111 AVE NW
107 AVE NW
CN RAIL
YELLOWHEAD TR NW
ST ALBERT TR NW
170 ST NW
156 ST NW
149 ST NW
142 ST NW
121 ST NW
120 ST NW
116 ST NW
109 ST NW
215 ST NW
178 ST NW
ANTHONY HENDAY DR NW
16
2

Electoral Division of Edmonton-Calder
General Election Statement of Official Results - April 23, 2012

POLL NUMBER	NAME OF POLL	NAMES ON LIST	ALEX BOSSE LIB	DAVID CLARK AP	DAVID EGGEN NDP	BEV ESSLINGER PC	RICH NEUMANN WAP	MARGARET SAUNTER SC	V	S	D	R	% VOTER TURNOUT
40	MAJOR GRIESBACH	499	32	0	118	113	42	0	305	0	0	1	61.3
41	ROSSLYN SCOTT	447	9	6	72	87	41	0	215	0	0	2	48.5
42	ROSSLYN WHITAKER	434	9	4	44	24	17	0	98	0	0	0	22.6
43	ROSSLYN PARK	467	8	1	95	45	26	0	175	1	0	0	37.5
44	ROSSLYN	390	8	1	45	47	20	0	121	1	0	0	31.0
45	KENSINGTON SE	444	13	1	71	43	40	0	168	0	0	0	37.8
46	KENSINGTON S	383	7	1	57	54	29	0	148	0	0	5	39.9
47/48	KENSINGTON SW/KENSINGTON W	277	5	3	50	58	19	0	135	1	0	0	48.7
49	DUNVEGAN	497	9	2	96	50	49	0	206	0	0	0	41.4
50	DUNVEGAN ATHLONE	444	11	3	80	65	45	0	204	2	0	2	46.4
51	ATHLONE W	339	7	4	57	61	50	0	179	0	0	0	52.8
52/53	ATHLONE/ATHLONE E	516	11	2	96	58	40	0	207	4	0	0	40.1
54	CALDER N	363	4	2	73	33	25	0	137	1	0	0	37.7
55	CALDER CENTRAL	431	8	2	101	51	45	2	209	1	0	0	48.5
56	CALDER	388	11	2	70	62	26	0	171	1	0	2	44.6
57	CALDER E	346	12	3	93	31	21	1	161	0	0	1	46.8
58	GRAND TRUNK	507	11	3	74	47	47	1	183	3	0	0	36.1
59	LAUDERDALE	360	12	1	85	41	34	1	174	0	0	2	48.9
60	LAUDERDALE N	352	15	1	66	41	24	1	148	1	0	0	42.0
61	LAUDERDALE S	326	9	2	56	36	23	1	127	0	1	0	39.3
62	GRAND TRUNK S	383	11	3	102	42	34	3	195	2	0	1	51.2
63	YELLOWHEAD	394	9	2	63	42	26	0	142	1	0	0	36.0
64	CALDER SE	345	6	5	78	28	23	1	141	2	0	1	41.2
65	CALDER S	339	8	1	50	31	15	1	106	0	0	0	31.3
66/67	ATHLONE S/HAGMANN IND	284	5	2	87	45	31	1	171	1	0	3	61.3
68	KINGSWAY	385	4	2	96	31	28	3	164	3	0	0	42.6
69	WESTWOOD N	340	9	5	102	47	34	0	197	2	0	0	57.9
70	WESTWOOD	426	16	2	58	65	45	0	186	5	0	0	43.7
71	WESTWOOD NAIT	398	7	7	53	32	15	2	116	2	0	1	29.4
72	WESTWOOD CENTRAL	404	7	1	49	31	21	1	110	0	3	0	28.0
73	WESTWOOD E	327	3	4	50	31	35	0	123	1	0	1	37.9
74	SPRUCE	424	13	5	71	38	29	2	158	2	0	0	37.3
75	SPRUCE GLENROSE	354	9	4	79	31	25	1	149	0	0	1	42.4
76	SPRUCE AVENUE	305	11	1	89	50	19	0	170	3	0	0	55.7
77	PRINCE RUPERT	298	10	0	74	39	14	0	137	1	0	0	46.0
78	PRINCE RUPERT W	249	3	1	65	23	18	0	110	1	0	0	44.2
79	ADVANCE-KENSINGTON COMMUNITY HALL (POLLS 40-78)		72	11	432	562	287	5	1,369	0	0	2	
80	ADVANCE-KENSINGTON COMMUNITY HALL (POLLS 1-39)		40	2	354	230	181	1	808	1	0	2	

Electoral Division of Edmonton-Calder
General Election Statement of Official Results - April 23, 2012

POLL NUMBER	NAME OF POLL	NAMES ON LIST	ALEX BOSSE LIB	DAVID CLARK AP	DAVID EGGEN NDP	BEV ESSLINGER PC	RICH NEUMANN WAP	MARGARET SAUNTER SC	V	S	D	R	% VOTER TURNOUT
81	MOBILE-ROSSLYN PLACE/VENTA/UKRAINIAN SR. CITIZENS HOME OF ST. JOHN		7	3	59	73	26	2	170	0	0	10	
82	MOBILE-KIPNES CENTRE/ROSEDALE EXT. LIVING/114 GRAVILLE RETIREMENT		14	6	65	92	38	3	218	1	1	8	
83	MOBILE-NORWOOD		17	4	19	27	16	2	85	1	0	0	
84	MOBILE-GLENROSE		8	5	15	32	14	2	76	2	0	0	
85	SPECIAL BALLOT		7	0	59	51	25	0	142	0	0	40	
	TOTAL	**29,535**	**976**	**189**	**5,731**	**5,177**	**2,790**	**52**	**14,915**	**76**	**11**	**108**	**50.9**

V=Valid Ballots **S=Spoiled Ballots** **D=Declined Ballots** **R=Rejected Ballots**

Electoral Division of Edmonton-Castle Downs
General Election Statement of Official Results - April 23, 2012

POLL NUMBER	NAME OF POLL	NAMES ON LIST	KIM CASSADY LIB	JEFF FUNNELL AP	BRIAN LABELLE NDP	THOMAS LUKASZUK PC	JOHN OPLANICH WAP	V	S	D	R	% VOTER TURNOUT
1A	CARLISLE SOUTH	347	16	6	20	58	21	121	0	0	0	34.9
1B	CARLISLE SOUTH	356	10	4	17	64	30	125	0	0	3	36.0
2A	CARLISLE EAST	276	12	3	11	65	24	115	1	0	0	41.7
2B	CARLISLE EAST	257	15	0	11	71	17	114	1	0	0	44.4
3A	CARLISLE CENTRAL	342	24	2	14	75	27	142	0	0	2	42.1
3B	CARLISLE CENTRAL	345	16	3	8	74	27	128	2	0	2	37.7
4	BARANOW SOUTH	427	20	2	26	40	27	115	0	0	0	26.9
5	BARANOW WEST	332	12	0	16	57	29	114	0	0	0	34.3
6A	BARANOW CENTRAL	291	12	0	15	53	26	106	0	0	0	36.4
6B	BARANOW CENTRAL	332	14	3	20	66	18	121	0	0	0	36.4
7	BARANOW NORTH	419	9	0	26	80	26	141	1	0	1	33.9
8	CAERNARVON WEST	353	10	3	15	60	19	107	0	0	1	30.6
9	CAERNARVON CENTRAL	525	28	0	36	109	48	221	0	0	0	42.1
10	CAERNARVON EAST	400	26	0	33	77	40	176	1	0	0	44.0
11A	CAERNARVON NORTH EAST	285	18	2	27	50	27	124	0	0	1	43.9
11B	CAERNARVON NORTH EAST	266	20	2	9	65	18	114	1	0	1	43.2
12	CAERNARVON NORTH	362	16	5	30	87	40	178	0	0	0	49.2
13	BARANOW NORTH WEST	209	9	0	12	35	10	66	0	0	0	31.6
14	CASTLE VIEW WEST	312	21	2	15	68	42	148	2	2	0	48.1
15	CASTLE VIEW EAST	429	15	4	17	105	50	191	0	0	0	44.5
16	LANCASTER PARK SOUTH	261	14	2	21	40	24	101	0	0	2	39.5
17	LANCASTER PARK NORTH	417	34	5	24	118	38	219	1	0	0	52.5
18	NORTH PARK	276	10	4	7	59	30	110	0	0	0	39.9
19	HERB LINK PARK	375	11	1	13	32	20	77	0	0	0	20.5
20	ORVAL ALLEN PARK	377	27	6	26	73	42	174	1	0	0	46.2
21	WARWICK WEST	256	11	2	15	59	27	114	0	0	0	44.5
22	DUNLUCE WEST	422	23	1	17	109	40	190	2	0	0	45.0
23	DUNLUCE CENTRAL	431	13	2	20	53	26	114	0	0	0	26.5
24	DUNLUCE EAST	441	10	0	28	101	46	185	0	0	0	42.0
25	DUNLUCE NORTH	399	22	7	27	104	42	202	1	0	2	51.1
26	CANOSSA SOUTH EAST	348	18	3	14	81	23	139	0	0	0	39.9
27	CANOSSA CENTRAL	316	16	4	18	63	19	120	0	0	2	38.6
28/31	CANOSSA SOUTH WEST/NORTH	403	21	2	29	108	44	204	0	0	0	50.6
29	CANOSSA WEST	427	20	0	29	85	42	176	0	2	0	41.7
30	CANOSSA NORTH EAST	428	15	4	12	116	43	190	1	0	0	44.4
32/38	CHAMBRAY NORTH/SOUTH	390	20	3	13	104	45	185	0	0	0	47.4
33	CHAMBRAY EAST	421	19	1	15	113	44	192	2	0	2	46.1
34	ELISNORE NORTH	390	20	4	14	97	48	183	0	0	0	46.9
35	ELSINORE EAST	405	19	4	18	97	46	184	2	0	0	45.4
36	ELSINORE WEST	417	24	2	16	129	33	204	2	0	0	48.9
37	CHAMBRAY WEST	355	9	2	11	86	28	136	1	0	0	38.3
39	ELSINORE SOUTH	552	26	9	32	153	63	283	0	0	6	52.4
40	BATURYN NORTH EAST	485	17	2	27	90	49	185	0	0	0	38.1
41	BATURYN NORTH CENTRAL	517	35	5	38	143	45	266	2	0	0	51.5
42	BATURYN NORTH WEST	478	21	3	29	133	51	237	0	0	0	49.6
43	BATURYN SOUTH WEST	474	30	8	35	87	51	211	1	1	0	44.7
44	BATURYN WEST	395	22	3	38	100	41	204	0	0	3	52.4
45	BATURYN CENTRAL	355	16	3	23	92	41	175	0	0	1	49.6
46	BATURYN EAST	355	24	2	26	79	27	158	2	0	0	44.5
47	BATURYN SOUTH EAST	359	14	4	18	72	35	143	4	1	0	40.1
48	LORILEI NORTH EAST	447	15	4	29	96	47	191	0	0	0	42.7
49	LORILEI EAST	406	15	4	26	87	25	157	0	0	1	38.9

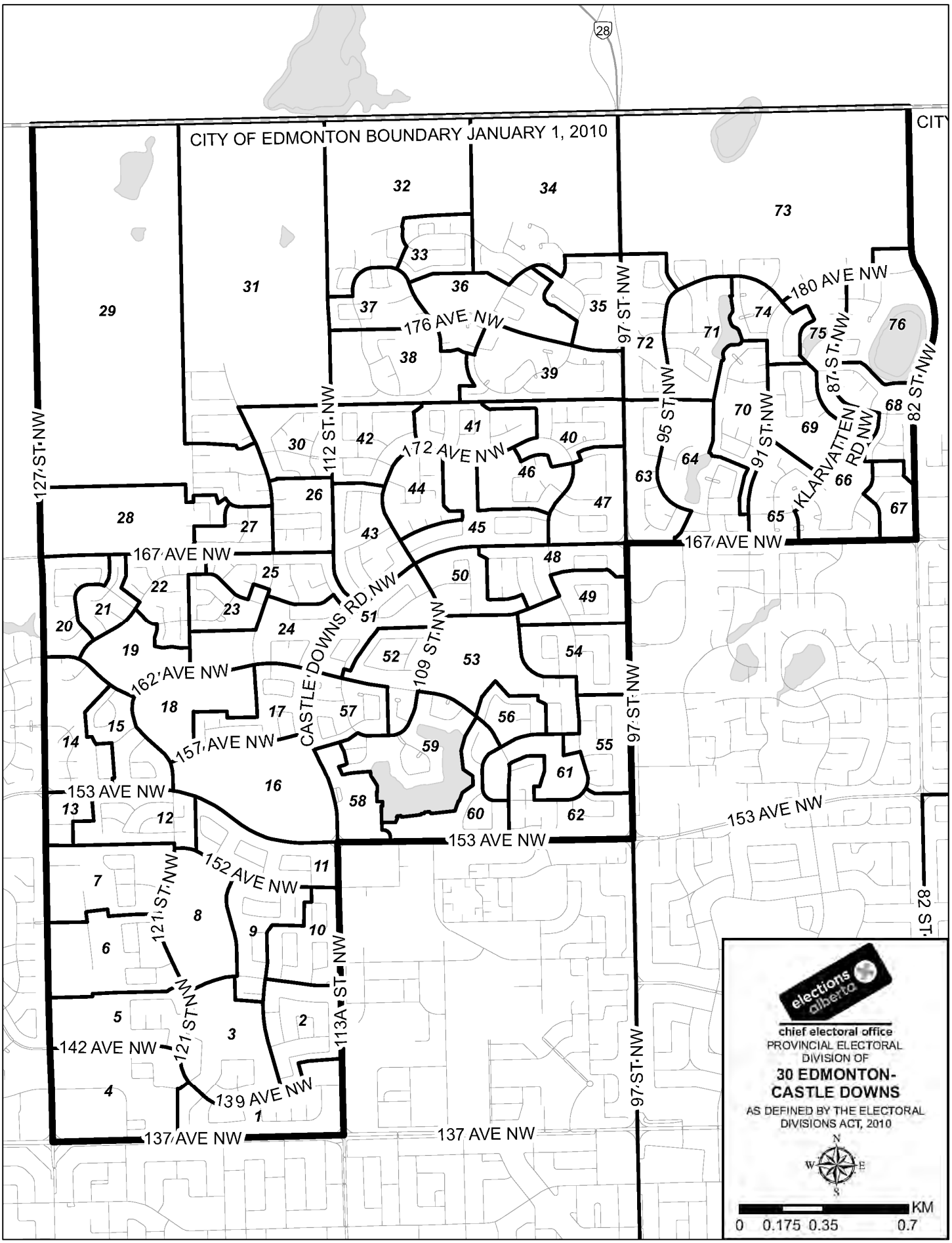
CITY OF EDMONTON BOUNDARY JANUARY 1, 2010
CITY
28
127 ST NW
112 ST NW
97 ST NW
95 ST NW
91 ST NW
87 ST NW
82 ST NW
113A ST NW
121 ST NW
176 AVE NW
180 AVE NW
172 AVE NW
167 AVE NW
162 AVE NW
157 AVE NW
153 AVE NW
152 AVE NW
142 AVE NW
139 AVE NW
137 AVE NW
CASTLE DOWNS RD NW
109 ST NW
KLARVATTEN RD NW
elections alberta
chief electoral office
PROVINCIAL ELECTORAL DIVISION OF
30 EDMONTON-CASTLE DOWNS
AS DEFINED BY THE ELECTORAL DIVISIONS ACT, 2010
N
W
E
S
KM
0 0.175 0.35 0.7

Electoral Division of Edmonton-Castle Downs
General Election Statement of Official Results - April 23, 2012

POLL NUMBER	NAME OF POLL	NAMES ON LIST	KIM CASSADY LIB	JEFF FUNNELL AP	BRIAN LABELLE NDP	THOMAS LUKASZUK PC	JOHN OPLANICH WAP	V	S	D	R	% VOTER TURNOUT
50	LORILEI NORTH	344	21	1	19	70	26	137	0	0	2	40.4
51	LORILEI WEST	387	27	3	31	70	35	166	0	0	0	42.9
52	LAKE BEAUMARIS NORTH WEST	439	27	5	22	117	36	207	1	0	1	47.4
53	LORILEI BEAUMARIS	423	23	6	26	108	40	203	1	0	0	48.0
54	LORILEI SOUTH	468	23	1	35	110	36	205	0	0	3	44.4
55	BEAUMARIS EAST	347	24	3	14	92	15	148	0	0	0	42.7
56	STIRLING	377	10	0	17	57	29	113	0	0	0	30.0
57	LAKE BEAUMARIS WEST	394	29	1	21	106	33	190	0	0	2	48.7
58	LAKESIDE	484	11	0	20	80	32	143	2	0	0	29.5
59	LAKE BEAUMARIS	374	31	4	31	121	39	226	1	0	0	60.4
60	LAKE BEAUMARIS EAST	406	22	3	17	103	34	179	0	0	0	44.1
61	BEAUMARIS CENTRAL	354	17	5	19	81	30	152	4	0	0	42.9
62	BEAUMARIS SOUTH	421	31	5	27	96	38	197	0	0	1	47.0
63	LAGO LINDO SOUTH WEST	427	20	6	27	87	50	190	1	0	0	44.5
64	LAGO LINDO SOUTH EAST	515	28	6	26	125	45	230	0	0	1	44.9
65	KLARVATTEN LAKE WEST	478	19	3	14	87	37	160	0	0	2	33.9
66	KLARVATTEN LAKE	472	24	1	24	123	49	221	0	0	0	46.8
67	KLARVATTEN LAKE EAST	314	7	3	8	60	25	103	0	0	0	32.8
68	KLARVATTEN LAKE NORTH	402	15	4	21	113	39	192	0	0	1	48.0
69	KLARVATTEN LAKE NORTH WEST	391	17	4	23	68	44	156	0	1	0	40.2
70	LAGO LINDO EAST	502	37	2	23	97	71	230	1	0	0	45.8
71	LAGO LINDO CENTRAL	522	26	3	45	128	63	265	0	0	0	50.8
72	LAGO LINDO NORTH WEST	464	30	5	30	104	53	222	0	0	0	47.8
73	LAGO LINDO NORTH	415	22	2	23	84	29	160	1	0	0	38.6
74	LAGO LINDO NORTH EAST	411	23	3	25	90	28	169	0	0	0	41.1
75	POPLAR LAKE WEST	341	19	0	10	109	24	162	0	0	1	47.8
76	POPLAR LAKE	289	11	6	21	71	21	130	0	0	0	45.0
77	ADVANCE-RO OFFICE (POLLS 1-38)		106	9	100	457	231	903	3	0	0	
78	ADVANCE-RO OFFICE (POLLS 39-76)		90	10	95	485	221	901	0	0	3	
79	MOBILE-LIONS VILLAGE/GRACE MANOR		29	5	20	83	20	157	2	0	7	
80	MOBILE-GOLDEN AGE MANOR		2	1	6	69	7	85	0	0	1	
81	SPECIAL BALLOT		13	3	8	85	24	133	0	0	0	
	TOTAL	**30,804**	**1,768**	**260**	**1,934**	**8,054**	**3,295**	**15,311**	**48**	**7**	**55**	**49.9**

V=Valid Ballots **S=Spoiled Ballots** **D=Declined Ballots** **R=Rejected Ballots**

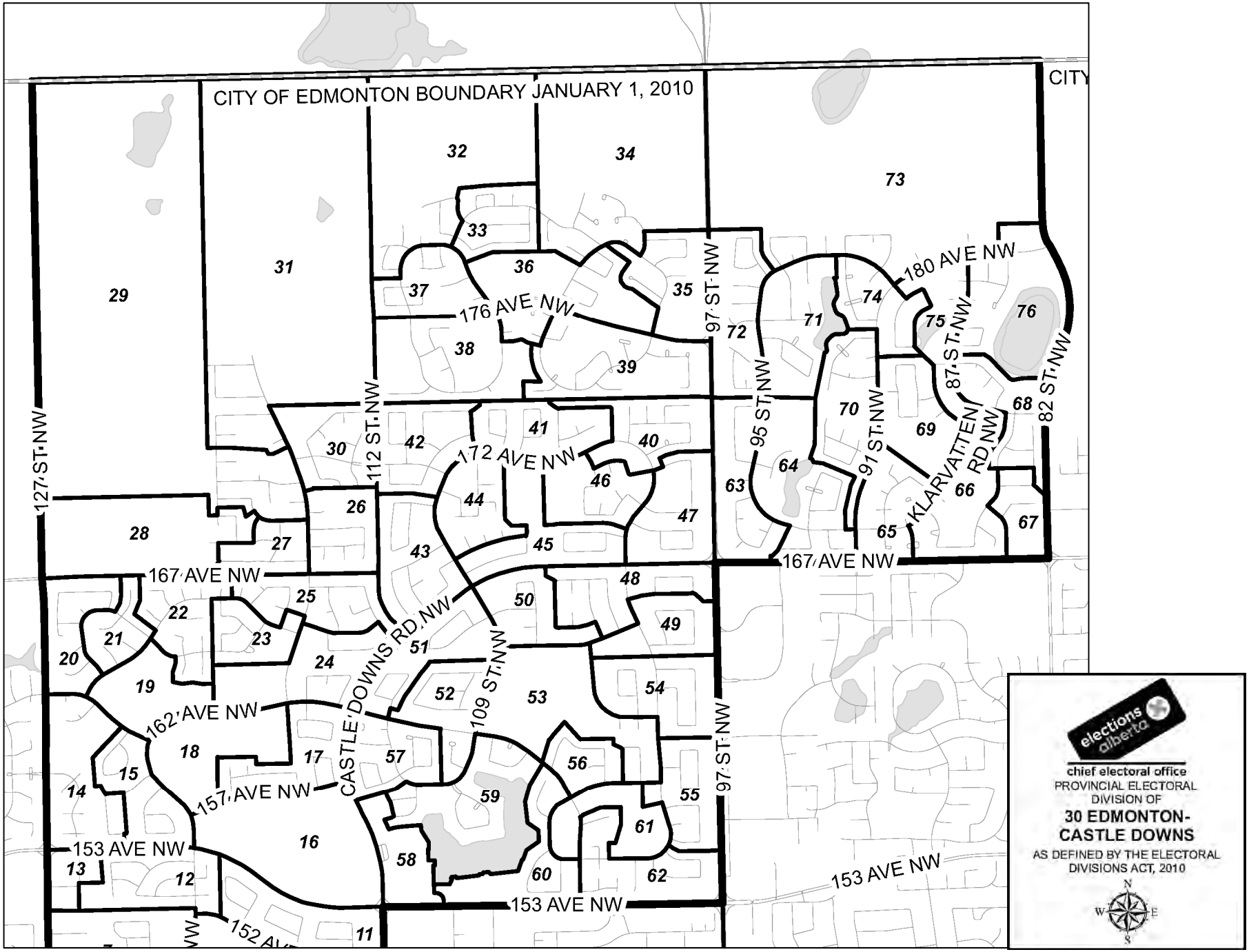
CITY OF EDMONTON BOUNDARY JANUARY 1, 2010
CITY
127 ST NW
112 ST NW
97 ST NW
95 ST NW
91 ST NW
87 ST NW
82 ST NW
176 AVE NW
172 AVE NW
167 AVE NW
162 AVE NW
157 AVE NW
153 AVE NW
152 AVE
180 AVE NW
CASTLE DOWNS RD NW
109 ST NW
KLARVATTEN RD NW
elections alberta
chief electoral office
PROVINCIAL ELECTORAL DIVISION OF
30 EDMONTON-CASTLE DOWNS
AS DEFINED BY THE ELECTORAL DIVISIONS ACT, 2010
N
W
E
S

Electoral Division of Edmonton-Centre
General Election Statement of Official Results - April 23, 2012

POLL NUMBER	NAME OF POLL	NAMES ON LIST	NADINE BAILEY NDP	LAURIE BLAKEMAN LIB	BARB DE GROOT WAP	AKASH KHOKHAR PC	V	S	D	R	% VOTER TURNOUT
1	BOUNDARY NW	329	33	47	33	32	145	0	0	0	44.1
2	QUEEN MARY PARK NW	395	48	91	36	54	229	1	0	0	58.0
3	QUEEN MARY PARK N	450	38	81	33	24	176	1	0	0	39.1
4	QUEEN MARY SCHOOL	239	20	37	10	24	91	1	1	0	38.5
5	MCDOUGALL	373	23	40	17	30	110	2	0	2	30.0
6	ARMOURY	265	11	28	22	25	86	1	0	0	32.5
7	KINGSWAY	217	12	16	9	20	57	0	0	1	26.7
8	KINGSWAY S	262	16	13	13	24	66	1	0	1	25.6
9	ARMOURY S	192	13	25	6	10	54	0	0	0	28.1
10	ST JOSEPHS	563	25	18	15	16	74	0	0	1	13.3
11	ST JOSEPH	424	30	28	20	22	100	0	0	1	23.8
12	QUEEN MARY PARK CENTRE	351	42	42	22	22	128	0	0	0	36.5
13	THE POINT	537	45	111	36	76	268	1	0	0	49.9
14	OLIVER W	175	8	17	10	27	62	0	0	0	35.4
15	OLIVER	636	17	26	12	17	72	0	0	0	11.3
16	OLIVER E	823	40	75	33	56	204	0	0	0	24.8
17	GRANT MACEWEN	106	3	5	1	9	18	0	0	0	17.0
18	GRANT MACEWEN E	396	25	14	12	28	79	0	0	0	19.9
19	BOUNDARY E	616	32	57	18	62	169	4	0	0	27.4
20	CHURCHILL SQUARE N	322	8	13	10	15	46	0	0	0	14.3
21	CHURCHILL SQUARE S	212	28	46	7	23	104	1	0	0	49.1
22	CITY CENTRE E	356	17	70	10	51	148	0	0	0	41.6
23	CITY CENTRE	402	26	73	14	84	197	0	0	0	49.0
24	CITY CENTRE W	259	20	70	7	51	148	0	0	0	57.1
25	AVC	423	49	60	18	42	169	0	0	0	40.0
26	RAILTOWN E	501	39	99	24	82	244	1	0	1	48.9
27	RAILTOWN N	476	11	82	25	72	190	0	2	2	40.8
28	KITCHENER PARK	532	44	85	18	90	237	0	0	0	44.5
29	KITCHENER PARK N	395	31	78	18	43	170	0	0	0	43.0
30	OLIVER S	463	37	70	28	59	194	0	0	1	42.1
31	OLIVER SCHOOL	403	35	46	17	35	133	3	0	0	33.0
32	OLIVER SCHOOL W	474	31	74	44	91	240	1	1	1	51.1
33	SYNAGOGUE N	482	38	72	12	39	161	0	2	2	34.2
34	PAUL KANE PARK	298	28	48	21	35	132	0	0	0	44.3
35	STONY PLAIN ROAD	443	51	55	29	37	172	2	0	0	38.8
36	BOUNDARY W	381	21	52	24	38	135	1	0	1	35.7
37	JASPER N	547	28	57	14	34	133	3	0	0	24.3
38	PAUL KANE PARK S	443	28	74	25	65	192	4	0	0	43.3

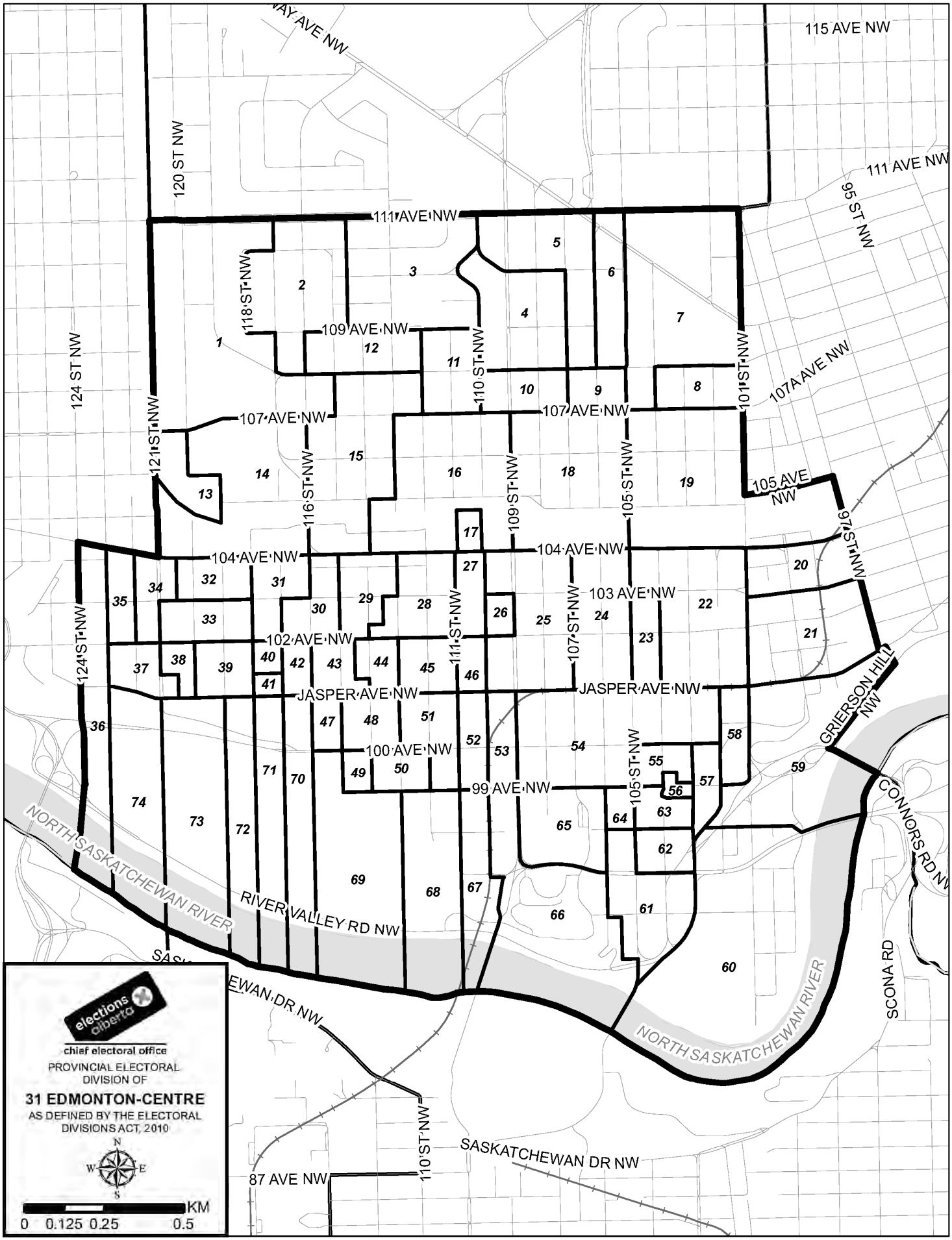
115 AVE NW
120 ST NW
111 AVE NW
95 ST NW
111 AVE NW
118 ST NW
109 AVE NW
110 ST NW
101 ST NW
107A AVE NW
124 ST NW
121 ST NW
107 AVE NW
107 AVE NW
116 ST NW
109 ST NW
105 ST NW
105 AVE NW
97 ST NW
104 AVE NW
104 AVE NW
103 AVE NW
124 ST NW
102 AVE NW
111 ST NW
107 ST NW
JASPER AVE NW
JASPER AVE NW
GRIERSON HILL NW
100 AVE NW
105 ST NW
99 AVE NW
CONNORS RD NW
NORTH SASKATCHEWAN RIVER
RIVER VALLEY RD NW
SCONA RD
NORTH SASKATCHEWAN RIVER
SASKATCHEWAN DR NW
110 ST NW
87 AVE NW
SASKATCHEWAN DR NW
elections alberta
chief electoral office
PROVINCIAL ELECTORAL DIVISION OF
31 EDMONTON-CENTRE
AS DEFINED BY THE ELECTORAL DIVISIONS ACT, 2010
N
W
E
S
KM
0 0.125 0.25 0.5

Electoral Division of Edmonton-Centre
General Election Statement of Official Results - April 23, 2012

POLL NUMBER	NAME OF POLL	NAMES ON LIST	NADINE BAILEY NDP	LAURIE BLAKEMAN LIB	BARB DE GROOT WAP	AKASH KHOKHAR PC	V	S	D	R	% VOTER TURNOUT
39	SYNAGOGUE	416	34	75	22	62	193	1	1	0	46.6
40	OLIVER SCHOOL S	265	27	45	12	37	121	2	0	0	45.7
41	HULL	293	25	65	6	23	119	0	0	2	41.3
42	EAST HULL	362	42	77	23	50	192	0	0	0	53.0
43	KITCHENER PARK S	395	28	74	21	67	190	0	0	0	48.1
44	BASILICA N	502	22	91	19	54	186	0	0	0	37.1
45	EDMONTON GENERAL N	286	30	41	15	54	140	0	0	0	49.0
46	RAILTOWN S	564	16	27	7	16	66	0	0	1	11.9
47	NOTLEY PARK	309	31	62	12	31	136	0	0	3	45.0
48	BASILICA	314	22	52	11	21	106	0	0	0	33.8
49	BASILICA SW	345	19	69	25	56	169	0	0	0	49.0
50	BASILICA SE	537	42	138	38	92	310	3	0	0	57.7
51	EDMONTON GENERAL	228	19	56	14	41	130	0	2	0	57.9
52	EDMONTON GENERAL E	504	25	44	18	33	120	0	0	0	23.8
53	RAIL VIEW	420	23	105	11	64	203	0	1	0	48.6
54	JASPER S	238	15	38	8	33	94	0	0	0	39.5
55	MCKAY N	325	27	71	22	57	177	1	1	0	54.8
56	HILLTOP	354	35	76	27	65	203	0	0	0	57.3
57	HILL VIEW	412	28	66	15	54	163	1	0	0	39.6
58	VETERANS PARK	346	27	59	19	19	124	0	0	1	36.1
59	ROSSDALE	177	8	26	2	13	49	0	0	0	27.7
60	SOUTH ROSSDALE	414	31	140	19	67	257	1	0	1	62.3
61	GOVERNMENT VIEW	647	41	105	24	74	244	0	1	1	38.0
62	MCKAY S	372	47	49	26	50	172	1	0	1	46.5
63	MCKAY AVENUE	405	30	71	16	74	191	1	0	1	47.4
64	MCKAY W	201	20	31	7	24	82	0	0	0	40.8
65	GOVERNMENT VIEW N	345	26	32	11	28	97	0	0	0	28.1
66	BOUNDARY S	486	15	69	13	62	159	2	0	0	32.7
67	GRANDIN	294	9	67	11	39	126	1	0	0	42.9
68	WEST GRANDIN	417	16	98	23	82	219	0	0	0	52.5
69	BRIDGE VIEW PANORAMA	302	10	58	19	65	152	0	0	0	50.3
70	GAZEBO PARK	345	19	58	16	37	130	0	0	1	38.0
71	GOLF VIEW	317	11	55	9	78	153	1	0	0	48.3
72	VICTORIA PARK	274	14	40	13	54	121	0	0	3	45.3
73	VALLEY VIEW	346	12	59	23	54	148	2	2	0	43.4
74	TOP OF THE VALLEY	440	21	92	22	54	189	3	0	0	43.0
75	ADVANCE-RO OFFICE (POLLS 38-74)		95	275	98	194	662	0	0	3	
76	ADVANCE-RO OFFICE (POLLS 1-37)		121	590	181	403	1,295	1	0	9	

Electoral Division of Edmonton-Centre
General Election Statement of Official Results - April 23, 2012

POLL NUMBER	NAME OF POLL	NAMES ON LIST	NADINE BAILEY NDP	LAURIE BLAKEMAN LIB	BARB DE GROOT WAP	AKASH KHOKHAR PC	V	S	D	R	% VOTER TURNOUT
77	MOBILE-ROSEDALE MANOR/VILLA/ESTATES		15	110	32	105	262	6	0	0	
78	MOBILE-CATHEDRAL CLOSE APTS/UKRAINIAN DNIPRO SR. CITIZENS HOME		20	36	24	22	102	1	1	1	
79	MOBILE-SAINT JOACHIM/THE CHURCHILL BY REVERA		27	86	26	60	199	0	0	9	
80	MOBILE-EDMONTON GENERAL HOSPITAL		13	25	14	25	77	1	0	4	
81	MOBILE-LOIS HOLE HOSPITAL FOR WOMEN (ROYAL ALEX HOSPITAL)		12	14	9	26	61	1	0	0	
82	MOBILE-ROYAL ALEXANDRA HOSPITAL		9	15	24	26	74	3	0	9	
83	MOBILE-ROYAL ALEXANDRA HOSPITAL		6	3	5	9	23	0	0	1	
84	SPECIAL BALLOT		21	96	23	78	218	0	0	22	
	TOTAL	**28,358**	**2,257**	**5,626**	**1,758**	**4,296**	**13,937**	**61**	**15**	**87**	**49.5**

V=Valid Ballots **S=Spoiled Ballots** **D=Declined Ballots** **R=Rejected Ballots**

Electoral Division of Edmonton-Decore
General Election Statement of Official Results - April 23, 2012

POLL NUMBER	NAME OF POLL	NAMES ON LIST	ED AMMAR LIB	CHRIS BATALUK WAP	ALI HAYMOUR NDP	JANICE SARICH PC	V	S	D	R	% VOTER TURNOUT
1	KILLARNEY SW	417	26	30	33	47	136	0	0	0	32.6
2	KILLARNEY COM LEAGUE	367	24	31	27	60	142	2	0	1	39.0
3	KILLARNEY CENTRAL	420	18	30	41	62	151	0	0	0	36.0
4	KILLARNEY SE	368	20	27	20	36	103	0	0	0	28.0
5	BALWIN	312	21	25	21	50	117	1	0	0	37.5
6	BALWIN COM LEAGUE	416	18	42	32	56	148	0	0	2	36.1
7	ST FRANCIS SCHOOL	366	15	35	32	30	112	0	0	2	31.1
8	BALWIN SE	507	28	55	53	76	212	5	0	0	41.8
9	BALWIN NE	416	19	32	50	55	156	1	0	0	37.5
10	PRINCETON SCHOOL W	389	26	29	41	67	163	1	0	0	41.9
11	KILLARNEY NE	474	16	29	30	55	130	0	1	1	27.8
12	KILLARNEY NW	457	20	39	26	91	176	1	0	0	38.5
13	GLENGARRY SW	221	11	9	7	21	48	0	0	1	22.2
14	GLENGARRY W	326	22	32	38	58	150	0	0	0	46.0
15	GLENGARRY CENTRE	371	28	41	30	61	160	0	0	1	43.4
16	GLENGARRY COM LEAGUE	462	42	31	40	82	195	0	0	3	42.9
17	GLENGARRY SE	432	23	38	34	80	175	0	0	0	40.5
18	DELWOOD COM LEAGUE W	361	20	18	45	43	126	2	0	0	34.9
19	DELWOOD COM LEAGUE	377	32	37	44	98	211	0	0	0	56.0
20	DELWOOD COM LEAGUE SE	353	25	35	35	76	171	0	0	1	48.7
21	DELWOOD COM LEAGUE E	484	25	54	45	109	233	0	0	1	48.3
22	DELWOOD COM LEAGUE NE	213	18	22	31	36	107	1	0	0	50.2
23	DELWOOD COM LEAGUE N	390	27	49	54	84	214	3	0	0	54.9
24	DELWOOD COM LEAGUE NW	470	38	48	38	71	195	0	0	0	41.5
25	GLENGARRY NE	350	28	43	40	75	186	0	0	1	53.4
26	NORTHMOUNT COM LEAGUE	407	21	37	27	68	153	0	0	0	37.6
27	NORTHMOUNT SOUTH	470	34	37	64	89	224	0	0	1	47.9
28	LONDONDERRY SOUTH	300	11	18	19	85	133	1	0	5	46.0
29	KILDARE S	322	17	42	35	83	177	0	0	1	55.3
30	KILDARE N	324	16	39	26	79	160	0	0	0	49.4
31	LONDONDERRY	327	18	25	14	51	108	3	0	0	33.0
32	LONDONDERRY CENTRE	354	22	39	30	70	161	0	0	0	45.5
33	LONDONDERRY W	427	20	30	36	41	127	0	0	0	29.7
34	NORTHMOUNT NE	429	19	48	38	102	207	1	1	1	48.7
35	NORTHMOUNT CENTRE	441	29	28	30	54	141	2	0	2	32.4
36	NORTHMOUNT NW	469	41	47	41	94	223	0	0	5	48.6
37	EVANSDALE SW	386	28	49	34	89	200	1	0	1	52.1
38	EVANSDALE COM LEAGUE	205	9	4	20	10	43	0	0	2	22.0
39	DICKENSFIELD	257	13	11	14	19	57	1	0	1	22.6

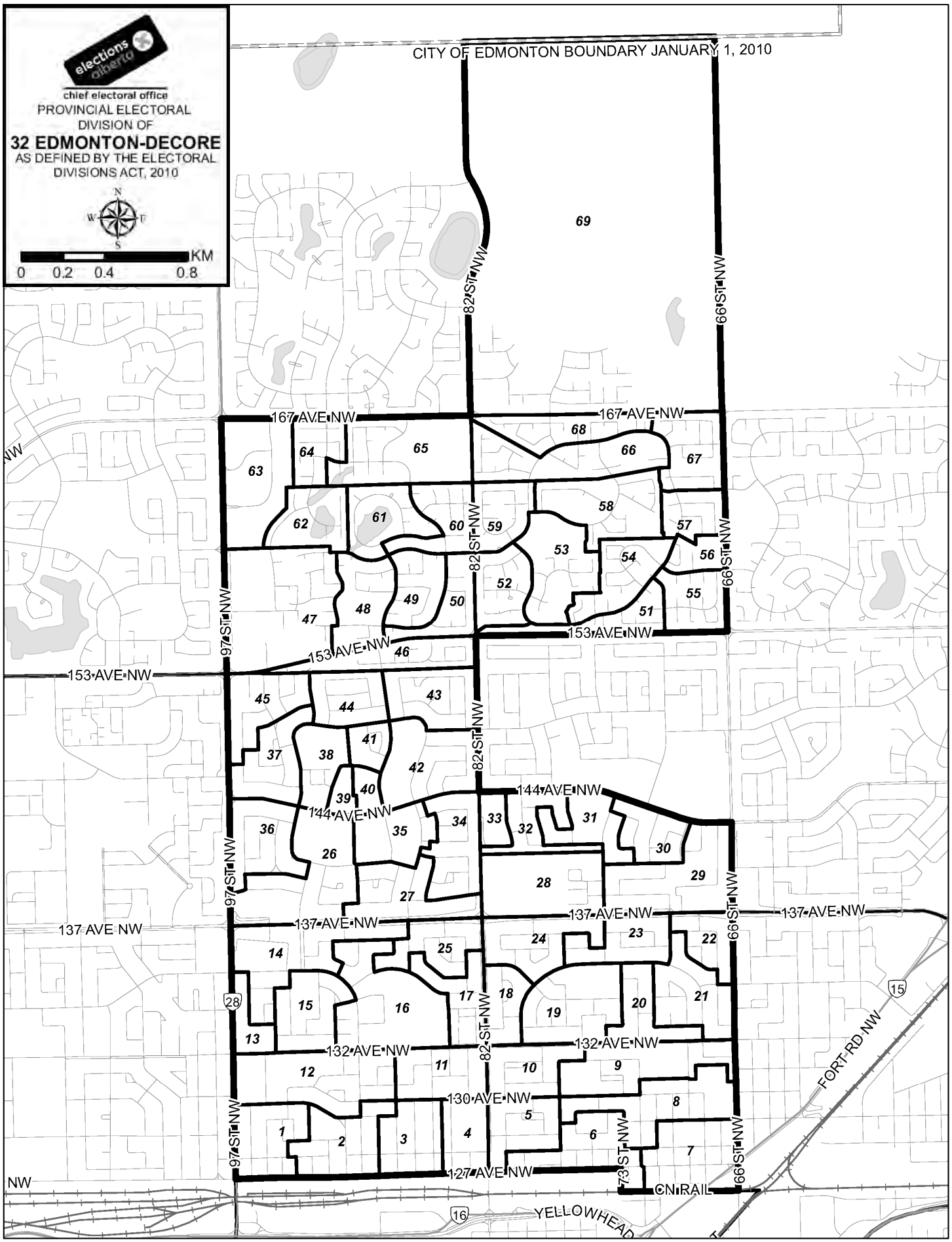

elections alberta
chief electoral office
PROVINCIAL ELECTORAL DIVISION OF
32 EDMONTON-DECORE
AS DEFINED BY THE ELECTORAL DIVISIONS ACT, 2010
N
W
E
S
KM
0 0.2 0.4 0.8
CITY OF EDMONTON BOUNDARY JANUARY 1, 2010
167 AVE NW
153 AVE NW
144 AVE NW
137 AVE NW
132 AVE NW
130 AVE NW
127 AVE NW
82 ST NW
66 ST NW
97 ST NW
73 ST NW
FORT RD NW
CN RAIL
YELLOWHEAD
28
15
16

Electoral Division of Edmonton-Decore
General Election Statement of Official Results - April 23, 2012

POLL NUMBER	NAME OF POLL	NAMES ON LIST	ED AMMAR LIB	CHRIS BATALUK WAP	ALI HAYMOUR NDP	JANICE SARICH PC	V	S	D	R	% VOTER TURNOUT
40	DICKENSFIELD NE	284	9	16	18	22	65	0	0	0	22.9
41	EVANSDALE CENTRE	393	21	19	48	33	121	0	0	1	31.0
42	EVANSDALE SE	332	27	28	32	73	160	0	0	0	48.2
43	EVANSDALE NE	484	30	61	32	100	223	1	0	7	47.5
44	EVANSDALE	383	21	40	26	127	214	1	0	0	55.9
45	EVANSDALE NW	372	24	45	41	62	172	1	0	0	46.2
46	EVANSDALE N	365	23	46	34	63	166	0	0	1	45.8
47	BELLE RIVE CENTRE	522	34	40	43	72	189	0	0	2	36.6
48	BELLE RIVE S	510	47	40	17	82	186	4	0	0	36.5
49	BELLE RIVE	501	46	40	13	84	183	2	0	0	36.5
50	BELLE RIVE SE	534	33	64	31	51	179	0	0	0	33.5
51	MAYLIEWAN S	398	25	33	35	64	157	1	0	0	39.4
52	MAYLIEWAN SW	518	29	46	34	114	223	0	2	0	43.4
53	MAYLIEWAN	465	35	49	28	80	192	1	0	0	41.3
54	MAYLIEWAN CENTRE	554	36	35	33	105	209	2	0	0	37.7
55	MAYLIEWAN SE	448	43	34	21	77	175	0	0	0	39.1
56	MAYLIEWAN EAST	355	22	23	12	55	112	0	0	2	32.1
57	MAYLIEWAN CENTRE EAST	389	27	38	17	63	145	0	0	0	37.3
58	OZERNA S	638	43	48	51	108	250	1	0	3	39.7
59	MAYLIEWAN W	462	23	33	33	65	154	1	0	2	33.8
60	BELLE RIVE NE	469	31	43	18	69	161	4	0	6	35.6
61	BELLE RIVE NW	409	24	29	19	82	154	4	0	0	37.7
62	EAUX CLAIRE SE	384	26	26	17	80	149	0	0	0	38.8
63	EAUX CLAIRE	431	17	39	20	115	191	0	0	1	44.5
64	EAUX CLAIRE N	354	24	33	24	77	158	0	0	0	44.6
65	EAUX CLAIRE NE	431	41	31	28	57	157	1	0	3	37.1
66	MAYLIEWAN N	656	32	49	38	112	231	1	0	1	35.4
67	MAYLIEWAN NE	613	33	29	31	91	184	2	0	0	30.0
68	OZERNA	466	29	30	22	63	144	2	0	0	30.9
69	SCHONSEE	809	54	54	44	150	302	0	0	0	37.3
70	ADVANCE-RO OFFICE (POLLS 1-34)		79	195	141	285	700	0	0	10	
71	ADVANCE-RO OFFICE (POLLS 35-69)		119	179	151	364	813	4	0	0	
72	MOBILE-POLISH VETERANS & SR. CITIZENS HOME/CASA ROMANA/DICKINSFIELD		23	34	19	66	142	0	0	1	
73	MOBILE-ST. MICHAELS EXT. CARE/MILLENIUM PLACE/EAUX CLAIRES EXTENDICARE		11	19	19	53	102	2	0	0	
74	SPECIAL BALLOT		124	28	216	45	413	1	0	26	
	TOTAL	**28,766**	**2,153**	**2,911**	**2,721**	**5,722**	**13,507**	**62**	**4**	**99**	**47.3**

V=Valid Ballots **S=Spoiled Ballots** **D=Declined Ballots** **R=Rejected Ballots**

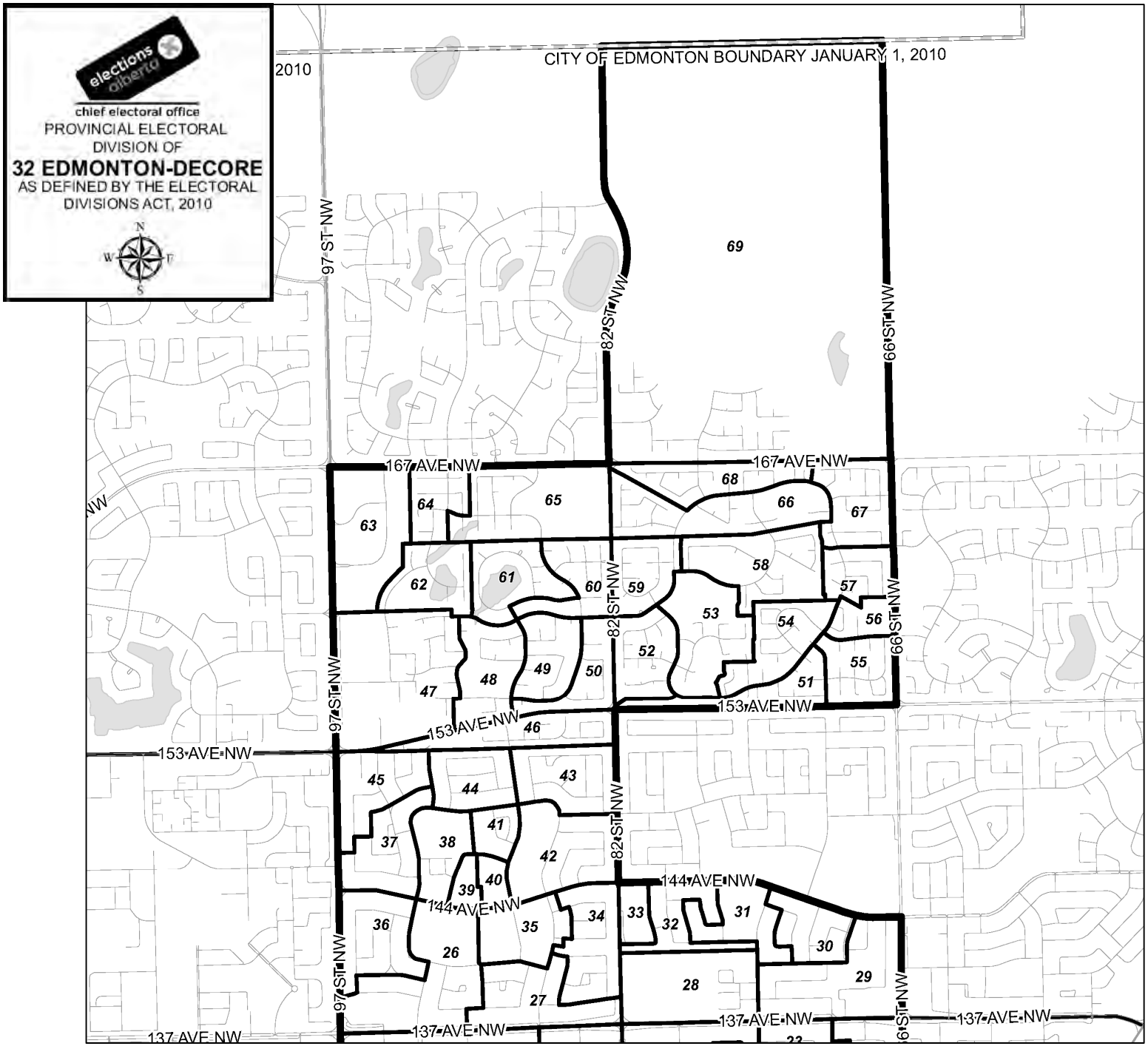
elections alberta
chief electoral office
PROVINCIAL ELECTORAL DIVISION OF
32 EDMONTON-DECORE
AS DEFINED BY THE ELECTORAL DIVISIONS ACT, 2010
N
W
E
S
2010
CITY OF EDMONTON BOUNDARY JANUARY 1, 2010
97 ST NW
82 ST NW
66 ST NW
167 AVE NW
153 AVE NW
144 AVE NW
137 AVE NW
69
68
67
66
65
64
63
62
61
60
59
58
57
56
55
54
53
52
51
50
49
48
47
46
45
44
43
42
41
40
39
38
37
36
35
34
33
32
31
30
29
28
27
26

Electoral Division of Edmonton-Ellerslie
General Election Statement of Official Results - April 23, 2012

POLL NUMBER	NAME OF POLL	NAMES ON LIST	ATHENA BERNAL-BORN IND	NARESH BHARDWAJ PC	JENNIFER KETSA LIB	JACKIE LOVELY WAP	ROD LOYOLA NDP	CHINWE OKELU AP	V	S	D	R	% VOTER TURNOUT
1	EKOTA W	353	3	60	16	57	26	7	169	1	0	1	48.2
2	EKOTA E	325	3	75	17	39	24	17	175	1	0	5	55.4
3	EKOTA CENTRE	370	9	55	24	43	32	21	184	0	0	2	50.3
4	EKOTA SW	360	0	66	20	27	14	7	134	0	0	5	38.6
5	EKOTA SE	377	6	72	20	45	20	8	171	1	0	2	45.9
6	MENISA E	389	1	73	14	64	27	14	193	1	0	2	50.1
7	MENISA W	412	2	71	21	80	33	18	225	3	0	0	54.6
8	MENISA SW	443	2	93	23	64	39	40	261	1	0	1	59.1
9	MENISA S	374	1	70	22	59	34	23	209	1	0	0	55.9
10	MENISA SE	347	1	73	15	51	21	7	168	0	0	4	49.6
11	MEYOKUMIN NW	413	1	71	28	37	49	11	197	0	0	1	47.9
12	MEYOKUMIN NE	414	1	62	31	38	25	7	164	0	0	0	39.6
13	MEYOKUMIN SW	342	1	78	30	37	25	4	175	0	1	5	52.9
14	MEYOKUMIN S	401	2	52	37	54	30	14	189	0	0	0	47.1
15	MEYOKUMIN SE	377	0	58	29	57	26	11	181	1	0	1	48.3
16	SAKAW NW	425	5	62	15	62	57	9	210	1	0	1	49.6
17	SAKAW N	378	1	58	24	44	26	6	159	0	0	3	42.9
18	SAKAW CENTRE	403	1	78	15	60	28	8	190	0	0	3	47.9
19	SAKAW NE	389	3	61	12	35	44	3	158	0	0	1	40.9
20	SAKAW SE	412	3	77	13	47	49	8	197	0	0	1	48.1
21	SAKAW S	329	2	69	25	42	33	7	178	1	0	3	55.0
22	SAKAW SW	382	0	64	32	69	27	5	197	2	0	1	51.8
23	POLLARD MEADOWS NW	390	0	64	19	40	17	5	145	3	0	4	38.2
24	POLLARD MEADOWS NE	344	2	54	21	33	29	5	144	0	0	0	41.9
25	POLLARD MEADOWS SW	443	3	68	33	45	44	12	205	0	0	3	47.0
26	POLLARD MEADOWS CENTRAL	414	3	57	14	26	25	8	133	1	0	0	32.1
27	POLLARD MEADOWS S	387	2	64	20	29	36	2	153	0	0	2	40.1
28	POLLARD MEADOWS E	384	1	64	17	44	37	5	168	1	0	1	44.0
29	POLLARD MEADOWS SE	344	3	58	15	35	18	3	132	0	0	0	38.4
30	DALY GROVE NW	418	1	77	21	36	33	0	168	0	0	0	40.2
31	DALY GROVE N	350	5	60	13	41	19	4	142	0	0	1	40.9
32	DALY GROVE NE	431	1	77	20	58	48	6	210	0	0	0	48.7
33	DALY GROVE W	407	0	68	25	47	48	3	191	1	0	0	46.9
34	DALY GROVE S	379	4	51	24	36	28	2	145	2	0	0	38.3
35	DALY GROVE SE	358	2	75	12	65	32	7	193	0	0	0	53.9
36	CRAWFORD PLAINS W	473	0	88	24	45	32	8	197	0	0	2	42.1
37	CRAWFORD PLAINS N	390	4	86	22	42	25	5	184	0	0	2	47.7
38	CRAWFORD PLAINS SW	431	2	93	20	58	24	8	205	0	0	0	47.6
39	CRAWFORD PLAINS NE	397	2	48	24	40	39	7	160	1	0	0	40.3

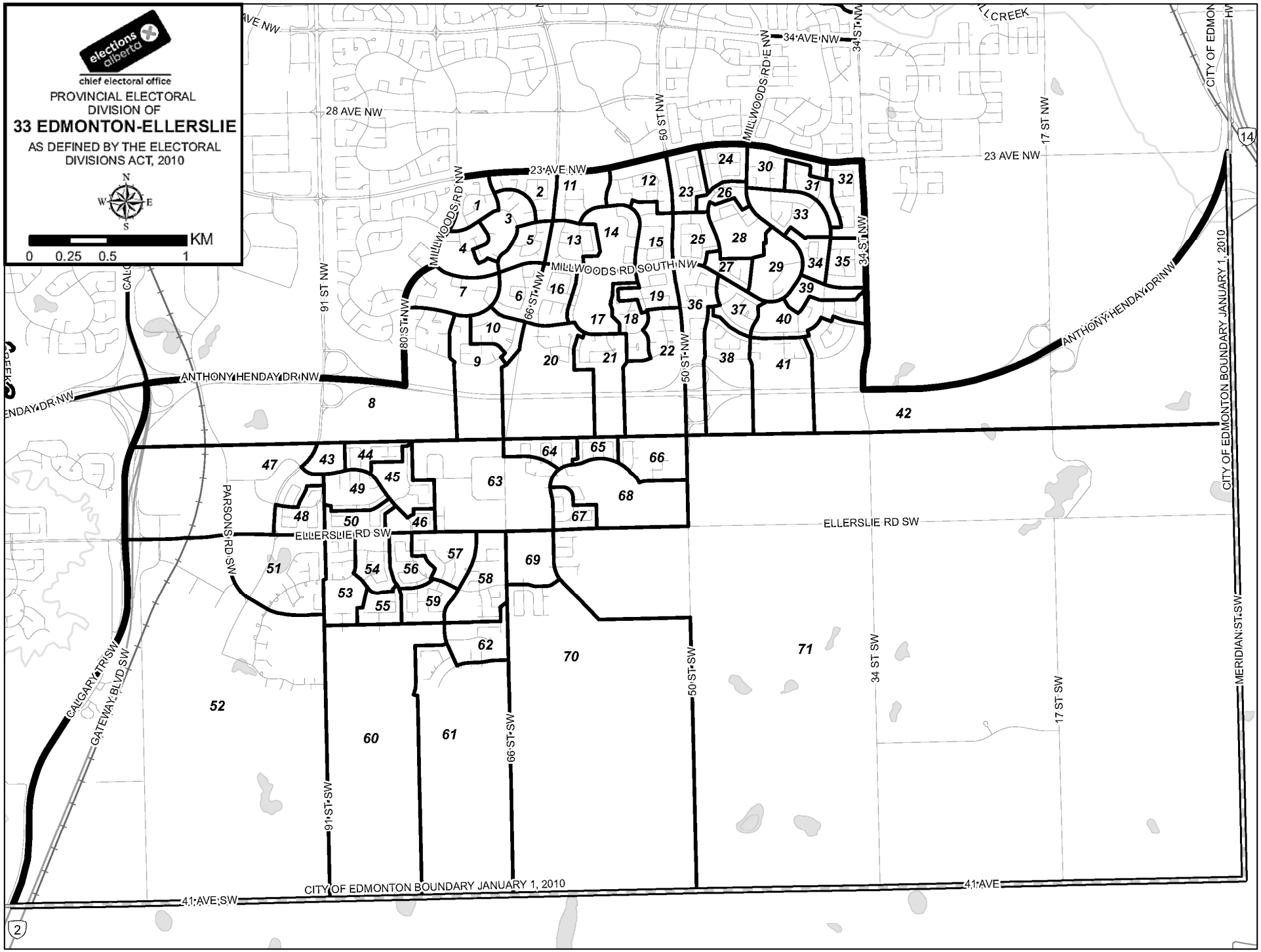
elections alberta
chief electoral office
PROVINCIAL ELECTORAL DIVISION OF
33 EDMONTON-ELLERSLIE
AS DEFINED BY THE ELECTORAL DIVISIONS ACT, 2010
N
W
E
S
KM
0 0.25 0.5 1
28 AVE NW
23 AVE NW
34 AVE NW
34 ST NW
50 ST NW
17 ST NW
MILLWOODS RD E NW
MILLWOODS RD NW
MILLWOODS RD SOUTH NW
66 ST NW
80 ST NW
91 ST NW
ANTHONY HENDAY DR NW
ELLERSLIE RD SW
PARSONS RD SW
CALGARY TR SW
GATEWAY BLVD SW
91 ST SW
66 ST SW
50 ST SW
34 ST SW
17 ST SW
41 AVE SW
41 AVE
MERIDIAN ST SW
CITY OF EDMONTON BOUNDARY JANUARY 1, 2010
14
2

Electoral Division of Edmonton-Ellerslie
General Election Statement of Official Results - April 23, 2012

POLL NUMBER	NAME OF POLL	NAMES ON LIST	ATHENA BERNAL-BORN IND	NARESH BHARDWAJ PC	JENNIFER KETSA LIB	JACKIE LOVELY WAP	ROD LOYOLA NDP	CHINWE OKELU AP	V	S	D	R	% VOTER TURNOUT
40	CRAWFORD PLAINS E	446	3	96	27	58	46	10	240	1	0	1	54.0
41	CRAWFORD PLAINS S	417	1	97	15	74	34	5	226	0	0	0	54.2
42	CRAWFORD PLAINS SE	436	3	77	35	60	53	6	234	0	0	2	54.1
43	ELLERSLIE CROSSING N	268	0	38	16	23	10	2	89	0	0	1	33.6
44	ELLERSLIE CROSSING	378	0	59	28	30	15	7	139	0	0	2	37.3
45	ELLERSLIE CROSSING NE	502	5	83	27	40	32	3	190	1	0	0	37.8
46	ELLERSLIE CROSSING E	405	3	67	16	36	27	2	151	0	0	0	37.3
47	ELLERSLIE CROSSING W	368	1	52	18	21	12	8	112	1	0	1	30.7
48	ELLERSLIE CROSSING NW	414	4	70	17	25	20	4	140	1	0	0	33.8
49	ELLERSLIE CROSSING SE	406	4	62	18	24	19	4	131	1	0	0	32.3
50	ELLERSLIE CROSSING S	380	0	77	16	22	34	3	152	1	0	1	40.3
51	SUMMERSIDE DR SW	587	0	104	23	67	10	5	209	0	0	0	35.6
52	SUMMERSIDE LINK SW	224	0	63	8	14	8	2	95	0	0	0	42.4
53	SUMMERSIDE N	442	0	80	14	40	24	4	162	1	0	0	36.7
54	SUMMERSIDE SPENCE WYND SW	459	2	62	13	30	20	7	134	0	0	0	29.2
55	SUMMERSIDE GRAND BLVD SW	320	0	55	7	25	16	2	105	0	0	0	32.8
56	SUMMERSIDE NW	376	0	68	9	41	16	4	138	0	0	1	37.0
57	SUMMERSIDE NE	300	0	43	13	17	19	3	95	0	0	0	31.7
58	SUMMERSIDE STANTON DR SW	542	2	79	22	17	12	0	132	0	0	1	24.5
59	SUMMERSIDE CENTRE	403	1	68	9	28	28	1	135	0	1	1	34.0
60	SUMMERSIDE S	274	1	34	6	18	13	4	76	0	0	0	27.7
61	SUMMERSIDE SHAW WAY SW	274	2	55	14	25	21	1	118	0	0	1	43.4
62	SUMMERSIDE	281	1	50	8	26	14	1	100	0	0	0	35.6
63	WERNERVILLE-E HEIGHTS	386	4	73	23	32	24	2	158	0	1	0	41.2
64	ELLERSLIE HEIGHTS NW	374	2	71	14	29	23	6	145	2	0	0	38.8
65	ELLERSLIE HEIGHTS N	237	2	42	5	27	17	5	98	1	0	2	42.2
66	ELLERSLIE HEIGHTS NE	177	0	47	9	20	9	4	89	0	0	0	50.3
67	ELLERSLIE HEIGHTS SW	343	1	76	21	36	26	4	164	0	0	0	47.8
68	ELLERSLIE HEIGHTS S	162	0	43	5	16	9	2	75	0	0	0	46.3
69	WALKER LAKES N	183	1	23	7	14	18	7	70	4	0	0	38.3
70	WALKER LAKES S	286	0	94	19	20	26	1	160	0	0	0	55.9
71	WALKER LAKES- ELLERSLIE	516	4	98	19	66	28	2	217	1	0	0	42.1
72	ADVANCE-RO OFFICE (POLLS 1-42)		2	273	59	162	88	31	615	1	0	3	
73	ADVANCE-RO OFFICE (POLLS 43-71)		5	546	111	210	102	24	998	0	0	10	
74	SPECIAL BALLOT		0	102	6	34	18	2	162	0	0	31	
	TOTAL	**26,721**	**137**	**5,677**	**1,504**	**3,258**	**2,114**	**523**	**13,213**	**39**	**3**	**115**	**49.9**

V=Valid Ballots **S=Spoiled Ballots** **D=Declined Ballots** **R=Rejected Ballots**

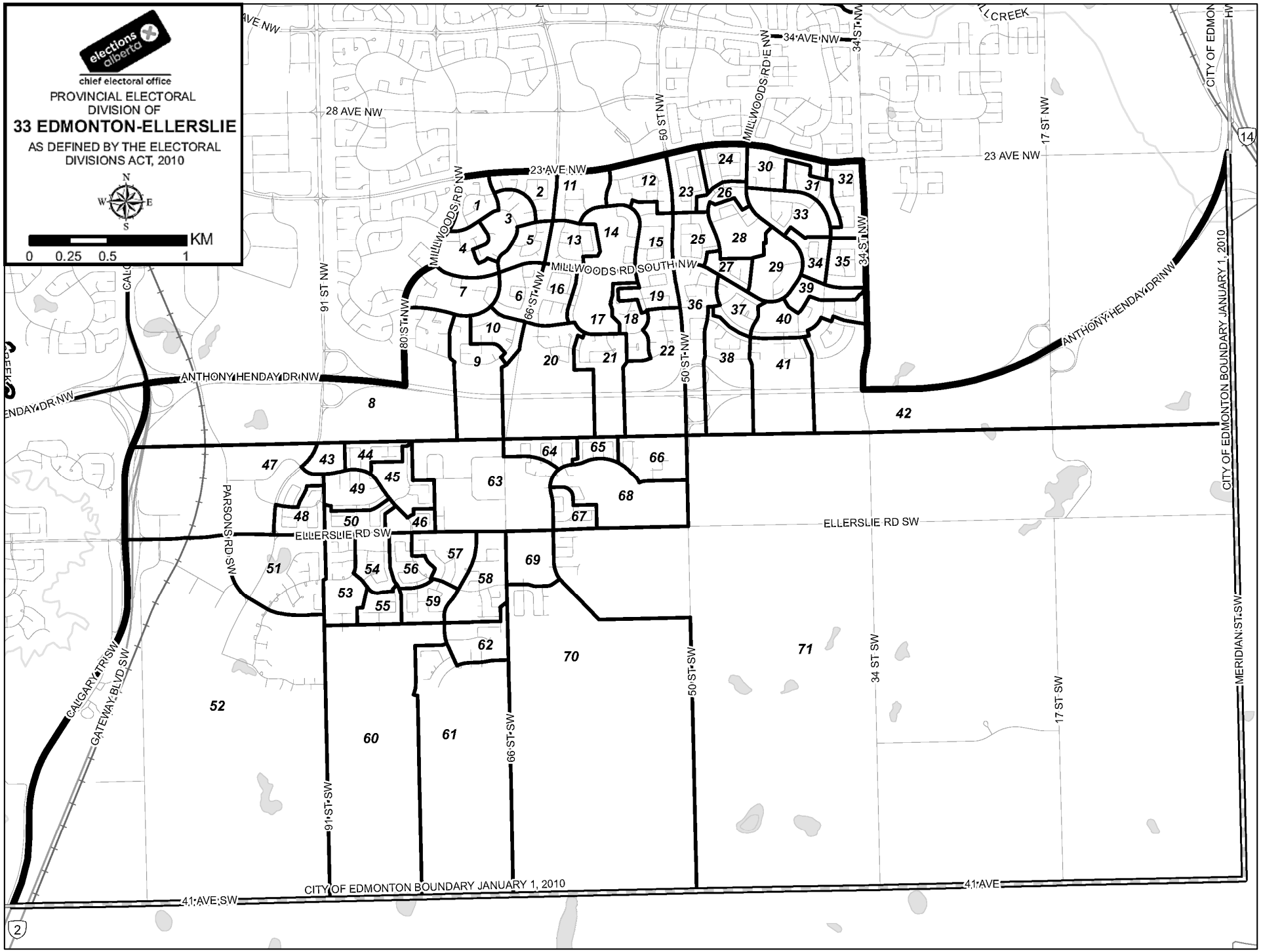
elections alberta
chief electoral office
PROVINCIAL ELECTORAL DIVISION OF
33 EDMONTON-ELLERSLIE
AS DEFINED BY THE ELECTORAL DIVISIONS ACT, 2010
N
W
E
S
KM
0 0.25 0.5 1
28 AVE NW
23 AVE NW
34 AVE NW
34 ST NW
50 ST NW
17 ST NW
MILLWOODS RD E NW
MILLWOODS RD NW
MILLWOODS RD SOUTH NW
66 ST NW
80 ST NW
91 ST NW
ANTHONY HENDAY DR NW
ELLERSLIE RD SW
PARSONS RD SW
CALGARY TR SW
GATEWAY BLVD SW
91 ST SW
66 ST SW
50 ST SW
34 ST SW
17 ST SW
41 AVE SW
41 AVE
MERIDIAN ST SW
CITY OF EDMONTON BOUNDARY JANUARY 1, 2010
CITY OF EDMONTON BOUNDARY JANUARY 1, 2010
14
2

Electoral Division of Edmonton-Glenora
General Election Statement of Official Results - April 23, 2012

POLL NUMBER	NAME OF POLL	NAMES ON LIST	SUE HUFF AP	HEATHER KLIMCHUK PC	DON KOZIAK WAP	RAY MARTIN NDP	BRUCE MILLER LIB	V	S	D	R	% VOTER TURNOUT
1	GROAT VIEW SOUTH	390	13	111	30	47	30	231	0	0	3	60.0
2	GOVERNMENT HOUSE	313	4	114	20	21	20	179	0	0	0	57.2
3	OLD GLENORA	461	22	138	37	31	32	260	0	0	0	56.4
4	CAPITAL HILL EAST	321	26	88	29	34	19	196	0	0	0	61.1
5	CRESCENT PLACE	378	16	49	21	29	8	123	0	0	0	32.5
6	CAPITAL HILL WEST	474	27	118	38	53	24	260	0	0	0	54.9
7	STONY PLAIN CORNER	355	31	74	29	41	26	201	0	0	0	56.6
8	JASPER GATES	412	1	56	22	27	18	124	1	0	0	30.1
9	CANORA WEST	472	3	22	34	23	11	93	2	0	0	19.7
10	WESTLAWN EAST	271	3	25	23	26	12	89	1	0	0	32.8
11	BRITANNIA SOUTH	314	4	47	33	22	14	120	0	0	0	38.2
12	WESTLAWN SOUTH	315	2	21	30	22	9	84	1	0	0	26.7
13	WESTLAWN NORTH	273	7	43	31	24	9	114	1	0	2	42.5
14	YOUNGSTOWN SOUTH	382	13	54	41	31	31	170	1	0	1	44.8
15	YOUNGSTOWN NORTH	502	11	104	64	55	24	258	2	0	0	51.4
16	BRITANNIA WEST	400	20	83	54	43	20	220	5	0	0	55.0
17	BRITANNIA EAST	318	4	39	30	30	7	110	0	0	0	34.6
18	CANORA NORTH	391	5	50	42	28	16	141	1	0	1	36.3
19	BRIGHTVIEW	409	12	63	18	52	17	162	1	2	0	40.1
20	CANORA EAST	382	6	73	26	42	15	162	1	1	0	42.7
21	GROVENOR SOUTH	430	33	72	22	56	24	207	0	0	1	48.4
22	GROVENOR NORTH	507	32	120	47	67	37	303	0	0	2	60.2
23	GLENORA WEST	359	9	78	26	38	25	176	0	0	0	49.0
24	GLENORA CENTRE	352	14	114	19	61	16	224	0	0	3	64.5
25	GLENORA EAST	408	26	114	21	73	39	273	0	0	0	66.9
26	GROAT VIEW NORTH	360	22	77	12	49	26	186	2	0	0	51.7
27/31	GROAT ESTATES SOUTH/NORTH	287	11	39	8	42	9	109	0	0	0	38.0
28	GLENORA GATES	243	6	48	8	23	8	93	0	0	0	38.3
29	HIGH STREET SOUTH	232	1	18	7	29	15	70	0	0	1	30.6
30	HIGH STREET NORTH	290	15	20	14	27	6	82	0	0	2	29.0
32	124TH STREET SOUTH	424	41	83	18	75	34	251	0	0	3	59.9
33	124TH STREET NORTH	509	44	86	18	89	22	259	0	0	0	50.9
34	WESTMOUNT EAST	301	44	43	16	48	6	157	1	0	1	52.5
35	WESTMOUNT SOUTH	390	29	76	19	61	20	205	0	0	1	52.8
36	WESTGLEN	540	45	95	31	60	28	259	0	0	1	48.1
37	WESTMOUNT WEST	390	46	78	24	68	20	236	6	0	0	60.5
38	CORONATION EAST	423	16	102	27	61	35	241	0	0	1	57.2
39	CORONATION NORTH	394	24	81	32	66	36	239	0	0	1	60.9

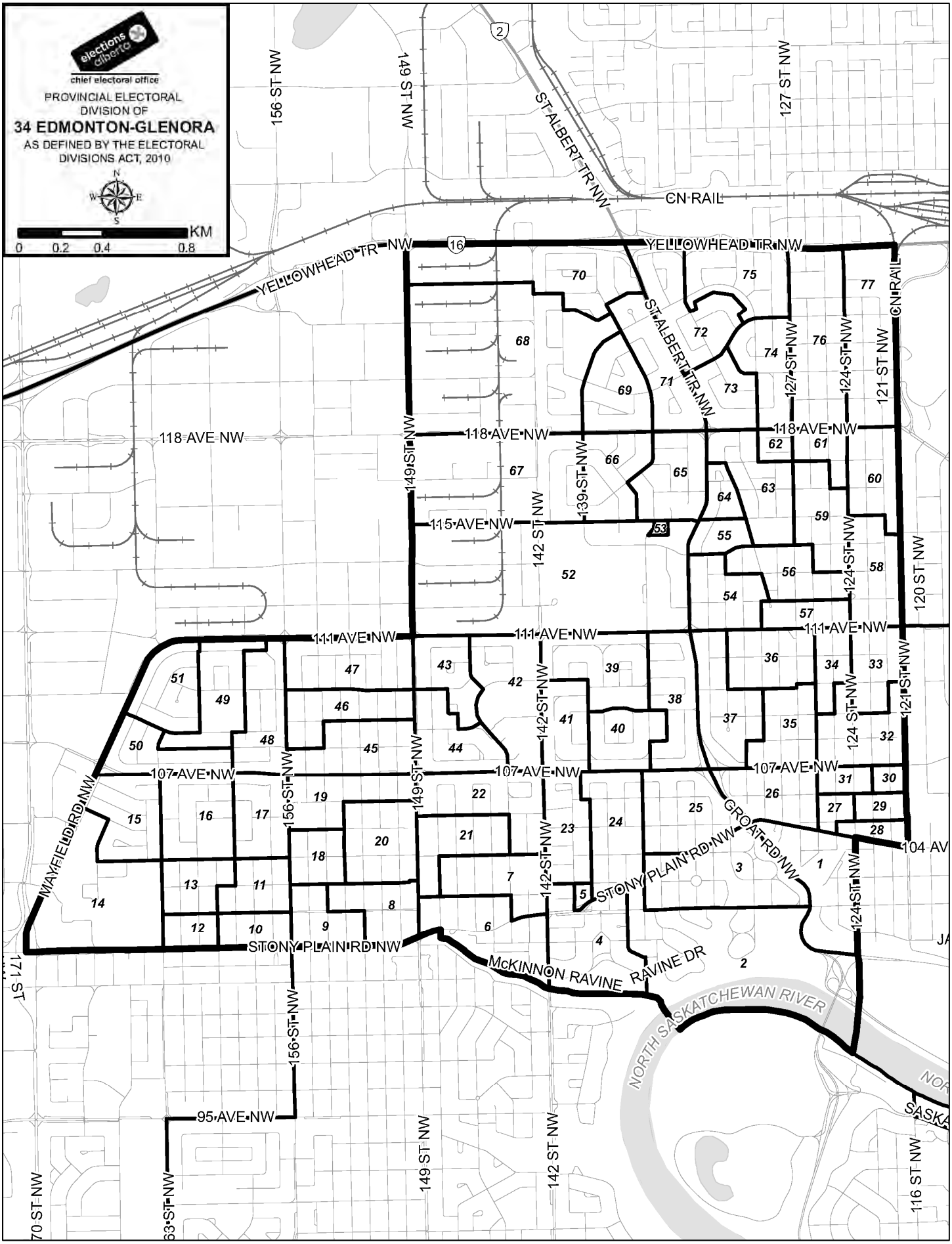
elections alberta
chief electoral office
PROVINCIAL ELECTORAL DIVISION OF
34 EDMONTON-GLENORA
AS DEFINED BY THE ELECTORAL DIVISIONS ACT, 2010
N
W
E
S
KM
0 0.2 0.4 0.8
156 ST NW
149 ST NW
127 ST NW
ST ALBERT TR NW
CN RAIL
YELLOWHEAD TR NW
118 AVE NW
115 AVE NW
111 AVE NW
107 AVE NW
142 ST NW
139 ST NW
127 ST NW
124 ST NW
121 ST NW
120 ST NW
104 AV
MAYFIELD RD NW
STONY PLAIN RD NW
GROAT RD NW
McKINNON RAVINE
RAVINE DR
NORTH SASKATCHEWAN RIVER
95 AVE NW
171 ST
70 ST NW
63 ST NW
116 ST NW

Electoral Division of Edmonton-Glenora
General Election Statement of Official Results - April 23, 2012

POLL NUMBER	NAME OF POLL	NAMES ON LIST	SUE HUFF AP	HEATHER KLIMCHUK PC	DON KOZIAK WAP	RAY MARTIN NDP	BRUCE MILLER LIB	V	S	D	R	% VOTER TURNOUT
40	CORONATION SOUTH	343	34	79	20	59	32	224	0	1	1	65.9
41	CORONATION WEST	293	15	77	17	61	23	193	1	0	0	65.9
42	MCQUEEN EAST	338	9	57	28	16	15	125	0	0	0	37.0
43	MCQUEEN NORTH	359	22	85	26	26	22	181	0	0	1	50.7
44	MCQUEEN SOUTH	479	34	99	48	70	16	267	0	0	0	55.7
45	HIGH PARK SOUTH	360	11	57	41	30	12	151	0	0	0	41.9
46	HIGH PARK CENTRE	345	11	71	37	36	16	171	0	0	3	50.4
47	HIGH PARK NORTH	362	7	63	58	33	25	186	0	0	2	51.9
48	MAYFIELD EAST	391	19	77	43	36	14	189	3	0	1	48.6
49	MAYFIELD CENTRE	726	14	85	39	24	16	178	0	0	0	24.5
50	MAYFIELD SOUTH	343	11	58	31	39	14	153	0	0	1	44.9
51	MAYFIELD NORTH	411	25	96	48	47	19	235	0	0	0	57.2
52	WOODCROFT SOUTH	344	6	48	28	51	10	143	1	0	0	41.6
53	MEADOWCROFT	455	15	134	73	56	38	316	1	0	5	70.5
54	WESTMOUNT NORTH	440	10	77	54	91	32	264	0	0	2	60.5
55	BAYWOOD SOUTH	389	3	44	24	55	12	138	1	0	0	35.5
56	INGLEWOOD SOUTH	277	21	40	36	50	14	161	1	0	0	58.1
57	ST ANDREWS	551	14	130	54	55	63	316	2	0	3	57.9
58	INGLEWOOD EAST	461	12	53	29	93	19	206	1	0	0	44.7
59	INGLEWOOD CENTRE	390	25	51	40	71	17	204	1	0	4	53.3
60	MUNICIPAL VIEW	355	26	37	36	57	13	169	2	0	0	47.6
61	INGLEWOOD NORTH	239	5	19	11	35	11	81	2	0	0	33.9
62	INGLEWOOD CORNER	177	3	18	11	17	5	54	0	0	0	30.5
63	INGLEWOOD WEST	404	12	73	26	67	27	205	0	0	1	51.0
64	BAYWOOD NORTH	305	10	28	11	31	11	91	0	0	0	29.8
65	WOODCROFT EAST	415	30	96	53	45	17	241	1	0	4	59.0
66	WOODCROFT CENTRE	361	29	93	27	55	16	220	0	0	0	60.9
67	WOODCROFT WEST	317	24	58	28	47	19	176	0	0	1	55.8
68	DOVERCOURT WEST	383	20	91	32	67	7	217	0	0	1	56.9
69	DOVERCOURT CENTRE	488	26	87	61	90	8	272	1	0	0	55.7
70	DOVERCOURT NORTH	365	27	63	30	67	13	200	1	0	0	54.8
71	DOVERCOURT EAST	396	12	103	39	52	22	228	1	0	2	58.1
72	SHERBROOKE WEST	475	13	80	30	80	25	228	0	0	1	48.2
73	SHERBROOKE SOUTH	262	8	55	28	49	12	152	1	0	1	58.4
74	SHERBROOKE EAST	410	12	71	51	74	17	225	0	0	0	54.9
75	SHERBROOKE NORTH	455	14	87	50	77	19	247	2	0	0	54.3
76	PRINCE CHARLES WEST	471	20	85	43	79	15	242	0	1	0	51.6
77	PRINCE CHARLES EAST	555	12	51	37	56	19	175	1	1	2	32.1

Electoral Division of Edmonton-Glenora
General Election Statement of Official Results - April 23, 2012

POLL NUMBER	NAME OF POLL	NAMES ON LIST	SUE HUFF AP	HEATHER KLIMCHUK PC	DON KOZIAK WAP	RAY MARTIN NDP	BRUCE MILLER LIB	V	S	D	R	% VOTER TURNOUT
78	ADVANCE-RO OFFICE (POLLS 1-39)		73	464	150	198	115	1,000	0	0	3	
79	ADVANCE-RO OFFICE (POLLS 40-77)		44	199	120	168	41	572	1	0	0	
80	MOBILE-BRITANNIA GARDENS SR. APTS./CANORA GARDENS/MCQUEEN PLACE		6	85	27	25	23	166	4	0	0	
81	SPECIAL BALLOT		9	43	36	34	18	140	0	0	56	
	TOTAL	**29,262**	**1,441**	**6,183**	**2,732**	**4,143**	**1,670**	**16,169**	**55**	**6**	**119**	**55.7**

V=Valid Ballots **S=Spoiled Ballots** **D=Declined Ballots** **R=Rejected Ballots**

Electoral Division of Edmonton-Gold Bar
General Election Statement of Official Results - April 23, 2012

POLL NUMBER	NAME OF POLL	NAMES ON LIST	LINDA CARLSON WAP	DAVID C DORWARD PC	DENNIS O'NEILL AP	DAVID PARKER EPA	JOSIPA PETRUNIC LIB	MARLIN SCHMIDT NDP	V	S	D	R	% VOTER TURNOUT
1	AVONMORE SOUTH	461	78	103	5	1	28	74	289	0	0	1	62.9
2	AVONMORE WEST	453	37	59	7	2	23	57	185	0	0	0	40.8
3	DONNAN SOUTH	538	34	86	6	6	41	132	305	0	0	2	57.1
4	DONNAN WEST	426	31	46	14	3	25	114	233	0	1	0	54.9
5	DONNAN NORTH	498	35	67	9	3	33	103	250	0	0	0	50.2
6	DONNAN EAST	341	32	38	1	2	19	68	160	0	0	2	47.5
7	AVONMORE NORTH WEST	381	30	39	2	2	23	88	184	0	0	0	48.3
8	AVONMORE CENTRAL	386	26	67	6	4	31	69	203	0	0	0	52.6
9	AVONMORE EAST	479	40	101	4	4	19	80	248	0	0	3	52.4
10	AVONMORE NORTH	344	21	36	4	1	28	70	160	0	0	3	47.4
11	AVONMORE NORTH EAST	347	33	40	3	0	6	46	128	0	0	1	37.2
12	AVONMORE SOUTH EAST	361	23	49	2	3	22	44	143	0	0	0	39.6
13	KENILWORTH EAST	397	48	74	4	0	43	60	229	0	0	0	57.7
14	KENILWORTH SOUTH	410	28	76	5	1	46	67	223	0	0	0	54.4
15	KENILWORTH NORTH	401	51	79	10	3	37	52	232	0	0	0	57.9
16	KENILWORTH NORTH WEST	387	33	91	3	4	36	56	223	1	0	1	57.9
17	KENILWORTH WEST	438	39	74	4	4	27	66	214	1	0	0	48.9
18	IDYLWYLDE SOUTH	476	21	56	6	5	15	57	160	0	0	1	33.8
19	IDYLWYLDE NORTH EAST	397	35	56	4	4	41	77	217	0	0	0	54.7
20	IDYLWYLDE NORTH WEST	505	32	42	2	0	23	72	171	0	0	0	33.9
21	BONNIE DOON EAST CENTRAL	535	30	71	2	2	42	116	263	0	0	3	49.7
22	BONNIE DOON SOUTH	540	30	81	9	1	31	77	229	0	0	0	42.4
23	BONNIE DOON WEST	829	23	90	3	2	63	139	320	0	0	3	39.0
24	BONNIE DOON NORTH	465	27	57	12	3	42	110	251	0	0	1	54.2
25	BONNIE DOON NORTH EAST	600	35	60	2	1	50	101	249	0	0	1	41.7
26	STRATHEARN SOUTH	437	26	73	4	0	70	78	251	1	0	1	57.7
27	HOLYROOD SOUTH CENTRE	470	27	66	2	2	58	109	264	1	0	2	56.6
28	HOLYROOD SOUTH WEST	434	28	44	4	3	25	98	202	0	0	2	47.0
29	HOLYROOD SOUTH EAST	391	36	68	6	1	47	81	239	1	0	0	61.1
30	OTTEWELL SOUTH	380	39	86	1	1	40	40	207	0	0	0	54.5
31	OTTEWEL CENTRE	476	47	100	5	1	88	46	287	0	0	1	60.5
32	BRENDAN CENTRE WEST	391	59	97	2	4	38	53	253	0	0	0	64.7
33	BRENDAN SOUTH WEST	411	13	41	1	1	16	30	102	0	0	0	24.8
34	BRENDAN SOUTH EAST	391	33	79	2	2	32	51	199	0	0	0	50.9
35	BRENDAN CENTRE EAST	381	26	58	1	2	74	57	218	1	0	1	57.5
36	O'BRIEN SOUTH EAST	319	26	55	6	1	41	35	164	0	0	0	51.4
37	BRENDAN NORTH EAST	339	31	67	4	4	61	50	217	0	0	2	64.6
38	BRENDAN NORTH WEST	426	53	91	1	2	76	54	277	0	0	1	65.3

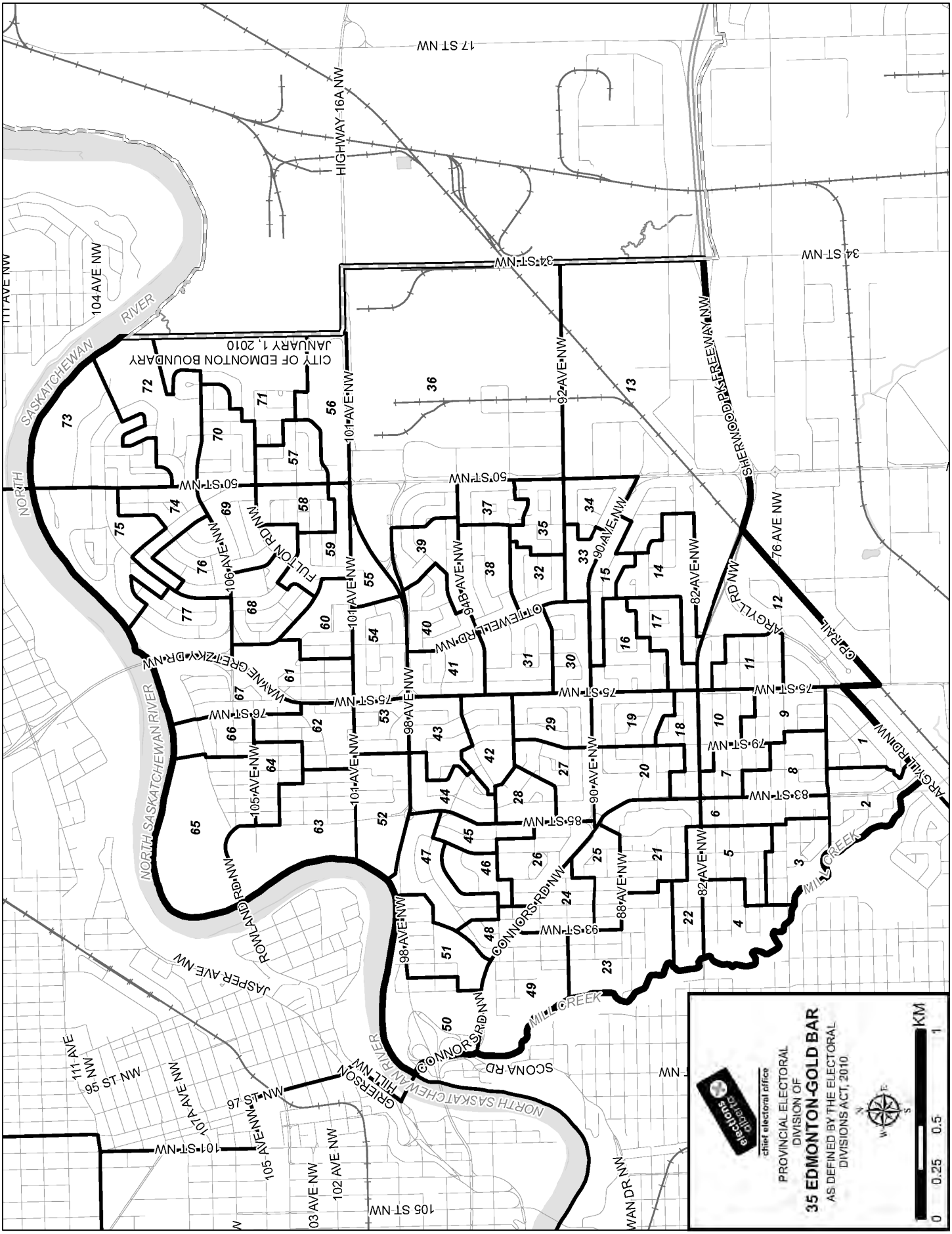
PROVINCIAL ELECTORAL DIVISION OF
35 EDMONTON-GOLD BAR
AS DEFINED BY THE ELECTORAL DIVISIONS ACT, 2010
chief electoral office
elections alberta
KM
0 0.25 0.5 1
CITY OF EDMONTON BOUNDARY
JANUARY 1, 2010
NORTH SASKATCHEWAN RIVER
MILL CREEK
17 ST NW
34 ST NW
50 ST NW
75 ST NW
76 ST NW
79 ST NW
83 ST NW
85 ST NW
93 ST NW
97 ST NW
101 ST NW
104 AVE NW
105 AVE NW
106 AVE NW
101 AVE NW
98 AVE NW
94B AVE NW
92 AVE NW
90 AVE NW
88 AVE NW
82 AVE NW
76 AVE NW
111 AVE NW
95 ST NW
107A AVE NW
102 AVE NW
105 ST NW
HIGHWAY 16A NW
SHERWOOD PK FREEWAY NW
ARGYLL RD NW
OTTEWELL RD NW
FULTON RD NW
WAYNE GRETZKY DR NW
ROWLAND RD NW
CONNORS RD NW
SCONA RD
GRIERSON HILL NW
JASPER AVE NW
WAN DR NW
CP RAIL

Electoral Division of Edmonton-Gold Bar
General Election Statement of Official Results - April 23, 2012

POLL NUMBER	NAME OF POLL	NAMES ON LIST	LINDA CARLSON WAP	DAVID C DORWARD PC	DENNIS O'NEILL AP	DAVID PARKER EPA	JOSIPA PETRUNIC LIB	MARLIN SCHMIDT NDP	V	S	D	R	% VOTER TURNOUT
39	O'BRIEN SOUTH CENTRE	375	22	65	1	3	64	35	190	0	0	1	50.9
40	O'BRIEN SOUTH WEST	449	37	113	7	1	78	45	281	0	0	1	62.8
41	OTTEWELL NORTH	355	34	70	5	0	68	38	215	0	0	0	60.6
42	HOLYROOD CENTRE	403	42	63	2	2	48	43	200	0	0	5	50.9
43	HOLYROOD NORTH EAST	419	22	82	4	2	53	74	237	1	0	0	56.6
44	HOLYROOD NORTH WEST	402	36	68	3	0	54	74	235	0	0	0	58.5
45	STRATHEARN EAST	289	18	45	0	1	44	39	147	0	0	0	50.9
46	STRATHEARN CENTRE	517	21	36	4	5	39	87	192	0	0	0	37.1
47	STRATHEARN NORTH	387	30	69	2	1	29	64	195	0	0	0	50.4
48	MONTGOMERY	415	19	27	2	1	17	25	91	0	0	0	21.9
49	BONNIE DOON NORTH WEST	529	31	66	8	5	39	108	257	0	0	2	49.0
50	CLOVERDALE NORTH	288	19	60	1	1	32	38	151	1	0	0	52.4
51	CLOVERDALE SOUTH	433	33	91	1	0	57	90	272	0	0	2	63.3
52	FOREST HEIGHTS SOUTH EAST	347	18	62	4	3	43	66	196	0	0	1	56.8
53	FOREST HEIGHTS SOUTH WEST	250	19	41	5	1	21	30	117	0	0	0	46.8
54	O'BRIEN NORTH WEST	509	43	76	2	1	65	61	248	0	0	2	49.1
55	O'BRIEN NORTH EAST	343	19	23	3	2	20	22	89	0	0	1	26.2
56	GOLD BAR SOUTH EAST	361	17	37	3	1	12	31	101	0	0	1	28.3
57	GOLD BAR SOUTH WEST	450	41	94	3	2	53	61	254	0	0	3	57.1
58	FULTON PLACE SOUTH EAST	400	43	106	5	0	41	54	249	0	0	2	62.8
59	FULTON PLACE CENTRE	496	29	87	5	0	81	60	262	0	0	2	53.2
60	FULTON PLACE MIDSOUTH	464	24	36	4	4	38	55	161	1	0	0	34.7
61	FULTON PLACE WEST	358	29	78	3	2	32	55	199	0	0	1	55.9
62	FOREST HEIGHTS MIDEAST	437	39	75	2	2	36	75	229	0	0	2	52.9
63	FOREST HEIGHTS MIDWEST	442	47	63	3	4	44	62	223	0	0	1	50.7
64	FOREST HEIGHTS CENTRE	416	40	57	1	5	52	57	212	1	0	4	51.9
65	FOREST HEIGHTS NORTH WEST	417	40	94	7	1	36	63	241	0	0	0	57.8
66	FOREST HEIGHTS MIDNORTH	370	33	60	2	3	37	57	192	0	0	1	52.2
67	FOREST HEIGHTS NORTH EAST	498	49	67	0	4	52	27	199	2	0	1	40.2
68	FULTON PLACE MIDNORTH	514	33	154	4	5	83	62	341	0	0	3	66.9
69	FULTON PLACE NORTH EAST	372	45	85	2	3	57	58	250	0	0	4	68.3
70	GOLD BAR CENTRE WEST	416	38	82	4	4	66	45	239	1	0	3	58.2
71	GOLD BAR CENTRE EAST	494	54	122	4	3	56	66	305	0	0	0	61.7
72	GOLD BAR NORTH EAST	459	41	118	4	0	63	63	289	0	0	0	63.0
73	GOLD BAR NORTH WEST	481	40	130	6	4	90	51	321	0	0	2	67.2
74	CAPILANO EAST	445	54	88	6	3	45	84	280	0	0	3	63.6
75	CAPILANO NORTH	412	41	102	0	3	88	35	269	0	0	1	65.5
76	CAPILANO SOUTH	381	43	78	4	1	67	55	248	0	0	0	65.1

Electoral Division of Edmonton-Gold Bar
General Election Statement of Official Results - April 23, 2012

POLL NUMBER	NAME OF POLL	NAMES ON LIST	LINDA CARLSON WAP	DAVID C DORWARD PC	DENNIS O'NEILL AP	DAVID PARKER EPA	JOSIPA PETRUNIC LIB	MARLIN SCHMIDT NDP	V	S	D	R	% VOTER TURNOUT
77	CAPILANO WEST	434	31	116	3	4	59	41	254	2	0	5	59.7
78	ADVANCE-RO OFFICE (POLLS 1-39)		217	485	19	4	259	467	1,451	2	0	8	
79	ADVANCE-RO OFFICE (POLLS 40-77)		186	401	11	10	255	289	1,152	0	0	2	
80	MOBILE-JUBILEE LODGE/HARDISTRY NURSING HOME		11	22	5	4	10	5	57	0	0	0	
81	MOBILE-HOLYROOD EXTENDICARE/CENTRAL BAPTIST MANOR		17	18	2	1	3	6	47	0	0	4	
82	MOBILE-ST. THOMAS HEALTH CENTRES/ST. THOMAS MANOR		31	36	2	4	32	23	128	0	0	8	
83	MOBILE-MONTGOMERY LEGION/OTTEWELL SR. CITIZENS LODGE		53	91	5	3	27	34	213	1	0	10	
84	SPECIAL BALLOT		44	99	4	0	73	79	299	0	0	26	
	TOTAL	**32,868**	**3,169**	**6,701**	**345**	**198**	**4,078**	**5,836**	**20,327**	**18**	**1**	**144**	**62.3**

V=Valid Ballots **S=Spoiled Ballots** **D=Declined Ballots** **R=Rejected Ballots**

Electoral Division of Edmonton-Highlands-Norwood
General Election Statement of Official Results - April 23, 2012

POLL NUMBER	NAME OF POLL	NAMES ON LIST	CRISTINA BASUALDO PC	WAYDE LEVER WAP	DARI LYNN EPA	BRIAN MASON NDP	CAM MCCORMICK AP	KEEGAN WYNYCHUK LIB	V	S	D	R	% VOTER TURNOUT
1	RIVERDALE NORTH	468	40	19	2	183	4	8	256	1	0	3	55.3
2A	RIVERDALE SOUTH	286	60	16	0	102	0	2	180	1	0	0	62.9
2B	RIVERDALE SOUTH	307	57	18	0	116	5	5	201	0	0	1	65.8
3	RIVERDALE WEST	394	36	25	2	179	10	10	262	3	0	0	66.5
4	TAYLOR SOUTH	567	15	8	1	42	1	3	70	1	0	0	12.3
5A	TAYLOR WEST	384	18	14	1	40	0	8	81	5	0	0	21.1
5B	TAYLOR WEST	283	14	10	1	39	3	3	70	0	0	0	24.7
6	TERESA WEST	521	42	28	3	78	5	6	162	0	0	8	32.6
7	TERESA SOUTH	481	65	29	5	66	0	18	183	0	0	2	38.5
8	TERESA CENTRE	284	36	27	2	39	1	7	112	0	0	0	39.4
9	TERESA SOUTHEAST	251	20	14	1	33	1	7	76	1	0	0	30.3
10	TERESA EAST	306	19	18	3	56	0	8	104	1	0	0	34.0
11	TAYLOR EAST	520	28	22	3	63	1	8	125	2	0	0	24.0
12	KINNAIRD	380	40	21	3	97	1	7	169	0	0	0	44.5
13	VIRGINIA PARK	329	47	28	4	90	4	11	184	1	0	2	56.5
14	HIGHLANDS WEST	242	27	17	0	82	0	2	128	2	0	0	52.9
15	HIGHLANDS	426	67	30	1	119	8	5	230	2	0	0	54.0
16	MOUNT ROYAL SOUTH	371	49	28	3	139	1	1	221	1	0	0	59.6
17	MOUNT ROYAL NORTH	408	43	22	0	126	3	3	197	1	0	0	48.3
18	HIGHLANDS NORTH	359	35	10	0	144	4	4	197	3	0	0	54.9
19	EASTGLEN EAST	357	34	24	3	121	2	4	188	1	2	3	54.1
20	EASTGLEN SOUTH	333	33	26	0	116	4	5	184	1	0	0	55.3
21	EASTGLEN NORTH	371	18	13	1	109	4	3	148	1	0	0	39.9
22	BORDEN PARK	603	42	30	0	96	3	15	186	0	0	0	30.8
23	COMMONWEALTH EAST	231	11	10	2	36	0	3	62	0	0	0	26.8
24	COMMONWEALTH WEST	377	10	12	0	20	1	0	43	1	0	0	11.4
25	TERESA NORTH	382	33	21	4	52	2	11	123	3	0	2	32.7
26	SACRED HEART SOUTH	193	16	4	0	22	2	5	49	0	0	0	25.4
27	SACRED HEART	548	24	26	3	46	1	4	104	0	0	0	19.0
28	SACRED HEART MID-SOUTH	395	28	32	3	67	2	9	141	3	0	3	36.5
29	KINGSWAY	159	9	6	4	11	0	2	32	0	0	0	20.1
30	SACRED HEART NORTHWEST	260	16	14	1	44	4	1	80	0	0	0	30.8
31	SACRED HEART MID-NORTH	227	31	12	4	42	5	6	100	0	0	4	45.8
32	SACRED HEART NORTH	442	40	28	4	88	4	14	178	1	0	2	40.7
33	SACRED HEART NORTHEAST	243	27	12	0	74	0	9	122	0	0	1	50.6
34	NORWOOD SOUTHWEST	318	26	20	4	90	1	4	145	1	0	2	46.2
35	NORWOOD SOUTHEAST	354	22	17	0	83	0	7	129	0	0	0	36.4
36	PARKDALE SOUTH	461	45	21	2	94	1	6	169	0	0	2	37.1

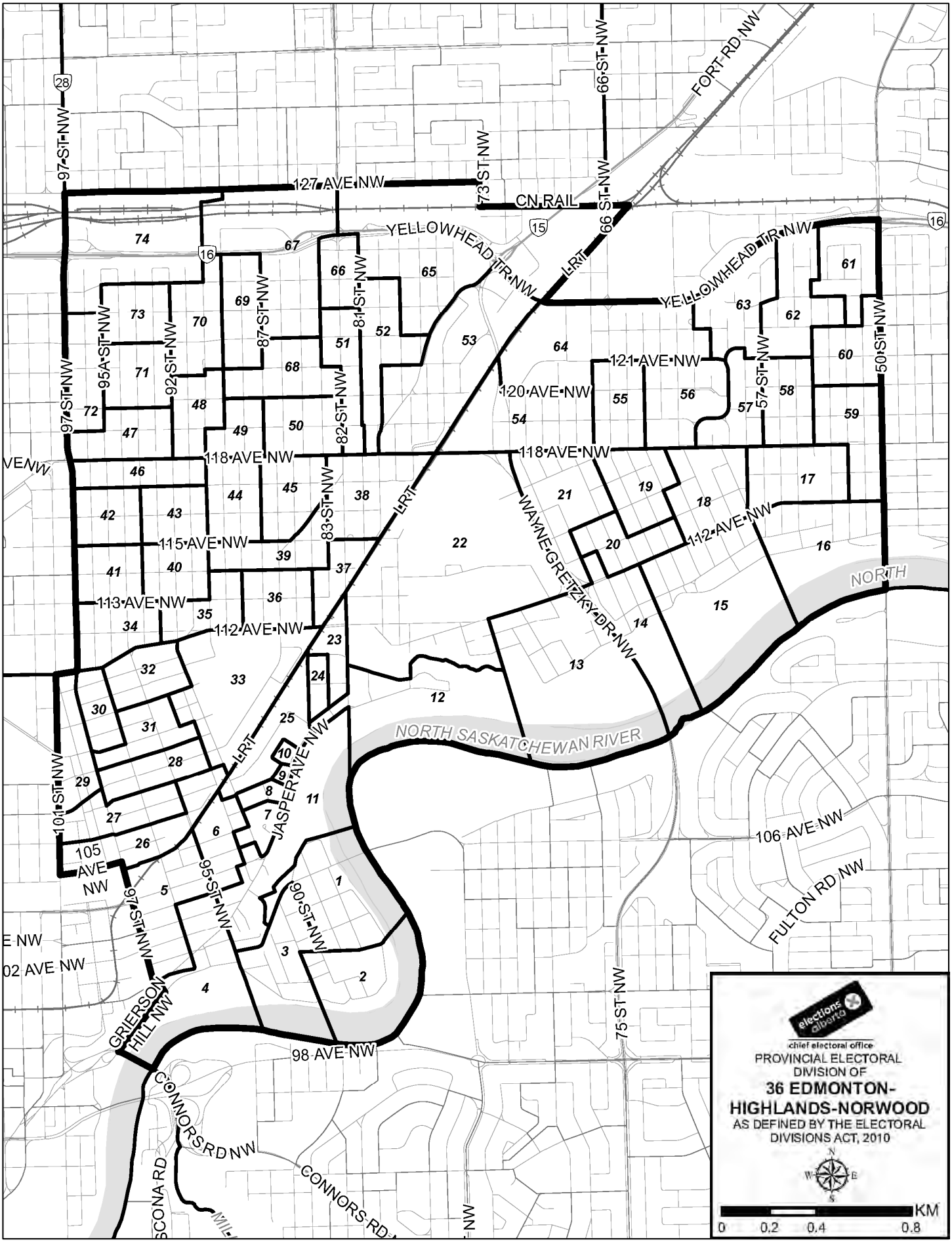
elections alberta
chief electoral office
PROVINCIAL ELECTORAL DIVISION OF
36 EDMONTON-HIGHLANDS-NORWOOD
AS DEFINED BY THE ELECTORAL DIVISIONS ACT, 2010
KM
0 0.2 0.4 0.8
127 AVE NW
CN RAIL
YELLOWHEAD TR NW
FORT RD NW
97 ST NW
73 ST NW
66 ST NW
95A ST NW
92 ST NW
87 ST NW
81 ST NW
82 ST NW
83 ST NW
57 ST NW
50 ST NW
101 ST NW
95 ST NW
97 ST NW
90 ST NW
75 ST NW
118 AVE NW
121 AVE NW
120 AVE NW
115 AVE NW
113 AVE NW
112 AVE NW
105 AVE NW
102 AVE NW
98 AVE NW
106 AVE NW
FULTON RD NW
LRT
WAYNE GRETZKY DR NW
JASPER AVE NW
NORTH SASKATCHEWAN RIVER
GRIERSON HILL NW
CONNORS RD NW
CONNORS RD
SCONA RD

Electoral Division of Edmonton-Highlands-Norwood
General Election Statement of Official Results - April 23, 2012

POLL NUMBER	NAME OF POLL	NAMES ON LIST	CRISTINA BASUALDO PC	WAYDE LEVER WAP	DARI LYNN EPA	BRIAN MASON NDP	CAM MCCORMICK AP	KEEGAN WYNYCHUK LIB	V	S	D	R	% VOTER TURNOUT
37	CROMDALE SOUTH	364	30	30	2	64	2	7	135	0	1	0	37.4
38	CROMDALE NORTH	324	14	21	2	48	2	6	93	0	0	0	28.7
39	PARKDALE CENTRE	408	32	18	6	64	7	10	137	2	0	0	33.6
40	NORWOOD MID-SOUTHEAST	352	21	21	1	72	0	5	120	1	0	0	34.1
41	NORWOOD MID-SOUTHWEST	299	15	13	2	76	2	3	111	0	0	0	37.1
42	NORWOOD NORTHWEST	338	21	16	3	107	1	9	157	0	0	1	46.7
43	NORWOOD NORTHEAST	446	40	32	3	102	0	8	185	0	0	0	41.5
44	PARKDALE WEST	425	44	30	2	84	6	7	173	1	0	0	40.7
45	ALBERTA AVENUE SOUTH	410	26	27	3	76	1	20	153	0	0	2	37.8
46	NORWOOD NORTH	301	38	18	4	71	5	6	142	0	0	1	47.5
47	ALBERTA AVENUE SOUTHEAST	315	25	18	7	50	1	3	104	0	0	2	33.7
48	ALBERTA AVENUE SOUTHWEST	380	28	22	1	84	3	3	141	0	0	1	37.4
49	DELTON SOUTH	492	21	20	0	47	2	6	96	0	0	1	19.7
50	EASTWOOD SOUTH	407	26	27	2	53	0	8	116	2	0	1	28.7
51	EASTWOOD EAST	461	21	26	0	35	2	5	89	1	0	0	19.3
52	ELMWOOD	324	25	24	0	40	1	4	94	0	0	1	29.3
53	MOUNT LAWN	362	26	15	3	56	2	8	110	0	0	0	30.4
54	SANTA ROSA WEST	318	13	28	0	95	1	7	144	2	0	0	45.3
55	SANTA ROSA	483	32	37	3	79	2	7	160	1	0	1	33.3
56	MONTROSE WEST	408	40	33	5	80	2	7	167	0	0	3	41.7
57	MONTROSE	298	22	21	0	77	2	6	128	0	0	0	43.0
58	MONTROSE EAST	424	40	39	3	92	4	8	186	0	0	0	43.9
59	NEWTON SOUTH	481	44	36	1	127	1	6	215	1	0	0	44.7
60	NEWTON	309	46	29	3	68	4	11	161	2	0	0	52.1
61	NEWTON NORTH	343	47	45	0	92	1	11	196	0	1	0	57.4
62	NEWTON WEST	369	49	25	1	94	1	10	180	1	0	0	48.8
63	MONTROSE NORTH	426	45	22	5	120	5	12	209	1	0	0	49.1
64	SANTA ROSA NORTH	414	44	20	0	82	1	7	154	0	0	0	37.2
65	ELMWOOD EAST	427	40	27	0	103	2	7	179	3	0	1	42.2
66	ELMWOOD WEST	356	23	20	1	31	0	5	80	0	0	0	22.5
67	DELTON NORTHEAST	370	26	39	2	60	3	8	138	0	0	3	38.1
68	EASTWOOD NORTH	415	30	26	2	84	2	10	154	2	0	0	37.1
69	DELTON EAST	350	27	20	3	57	2	3	112	0	0	0	32.0
70	DELTON WEST	357	34	33	2	64	0	4	137	0	0	3	39.2
71	ALBERTA AVENUE	479	37	33	3	105	0	9	187	1	0	0	39.0
72	ALBERTA AVENUE WEST	332	27	15	3	49	3	4	101	0	0	1	30.7
73	ALBERTA AVENUE NORTH	388	38	24	6	81	0	9	158	0	0	0	40.7
74	DELTON NORTHWEST	275	28	12	1	68	1	4	114	0	0	0	41.5

Electoral Division of Edmonton-Highlands-Norwood
General Election Statement of Official Results - April 23, 2012

POLL NUMBER	NAME OF POLL	NAMES ON LIST	CRISTINA BASUALDO PC	WAYDE LEVER WAP	DARI LYNN EPA	BRIAN MASON NDP	CAM MCCORMICK AP	KEEGAN WYNYCHUK LIB	V	S	D	R	% VOTER TURNOUT
75	ADVANCE-RO OFFICE (POLLS 1-37)		107	75	9	355	17	27	590	2	0	0	
76	ADVANCE-RO OFFICE (POLLS 38-74)		108	165	4	345	8	26	656	1	0	0	
77	MOBILE-PIONEER PLACE SR. HOME/BISSELL CTR/ART SPACE CO-OP LIVING		34	29	7	68	5	10	153	0	0	0	
78	MOBILE-CHINESE ELDERS MANSION		44	10	10	15	3	3	85	1	0	10	
79	MOBILE-NIHGI METIS SR. CITIZENS HOME/GRAND MANOR		10	3	1	13	0	2	29	1	0	0	
80	MOBILE-VIRGINIA PARK LODGE		50	21	1	66	3	7	148	0	2	0	
81	SPECIAL BALLOT		17	25	1	81	2	5	131	0	0	48	
	TOTAL	**28,251**	**2,778**	**2,022**	**188**	**6,824**	**200**	**587**	**12,599**	**63**	**6**	**115**	**45.0**

V=Valid Ballots **S=Spoiled Ballots** **D=Declined Ballots** **R=Rejected Ballots**

Electoral Division of Edmonton-Manning
General Election Statement of Official Results - April 23, 2012

POLL NUMBER	NAME OF POLL	NAMES ON LIST	SAM HACHEM IND	JONATHAN HUCKABAY LIB	CINDY OLSEN NDP	PETER RODD WAP	PETER SANDHU PC	CHRIS VALLEE EPA	MARK WALL AP	V	S	D	R	% VOTER TURNOUT
1	KILKENNY SOUTH WEST	397	1	16	57	59	68	3	1	205	3	0	0	51.6
2	KILKENNY CENTRE WEST	278	3	13	43	35	54	1	1	150	0	0	0	54.0
3	KILKENNY NORTH WEST	418	2	18	50	58	75	1	6	210	1	18	0	54.5
4	KILKENNY CENTRE EAST	270	2	17	61	27	52	1	2	162	0	0	0	60.0
5	KILKENNY SOUTH EAST	344	2	15	31	15	25	3	1	92	0	0	2	27.3
6	LONDONDERRY SOUTH WEST	410	2	8	50	21	37	2	0	120	2	0	3	30.0
7	LONDONDERRY CENTRE	337	2	16	22	9	34	1	1	85	1	0	0	25.2
8	LONDONDERRY NORTH WEST	369	1	22	39	26	63	2	3	156	3	0	0	42.3
9	KILKENNY NORTH CENTRAL	290	0	12	35	15	24	0	0	86	1	0	0	29.7
10	KILKENNY NORTH EAST	302	2	13	21	25	53	0	2	116	1	0	1	38.7
11	LONDONDERRY NORTH EAST	272	2	20	29	20	40	0	9	120	2	0	0	44.1
12	LONDONDERRY SOUTH EAST	278	0	6	27	17	32	0	2	84	0	0	2	30.9
13	MATT BERRY NORTH WEST	309	0	13	23	22	50	0	1	109	0	0	0	35.3
14	MATT BERRY NORTH EAST	403	1	19	31	37	96	2	0	186	0	0	1	46.4
15	MATT BERRY UPPER CENTRAL	562	1	22	41	63	86	1	6	220	5	1	1	39.5
16	MATT BERRY LOWER CENTRAL	369	0	8	46	34	76	0	1	165	1	0	0	44.7
17	MATT BERRY SOUTH EAST	509	2	11	53	57	98	1	2	224	0	0	1	44.2
18	MATT BERRY SOUTH WEST	385	0	17	25	27	77	3	3	152	0	0	0	39.5
19	MCLEOD NORTH WEST	268	1	10	34	26	27	0	0	98	0	0	0	36.6
20	MCLEOD UPPER CENTRAL	293	1	9	26	35	54	2	4	131	0	0	1	45.1
21	MCLEOD LOWER CENTRAL	380	4	13	39	31	47	0	1	135	0	0	1	35.8
22	MCLEOD SOUTH WEST	321	1	14	37	25	38	0	0	115	2	0	1	36.1
23	YORK WEST	532	4	11	57	24	49	2	1	148	1	0	0	27.8
24	YORK EAST	216	1	18	30	36	31	2	2	120	1	0	0	55.6
25	STEELE HEIGHTS SOUTH WEST	233	1	7	29	30	42	1	1	111	0	0	0	47.6
26	MCLEOD SOUTH EAST	381	1	6	44	29	47	0	0	127	1	0	0	33.3
27	MCLEOD NORTH EAST	387	0	12	53	48	68	0	5	186	0	0	0	48.1
28	HOLLICK KENYON SOUTH WEST	393	0	16	16	52	73	0	1	158	1	0	0	40.2
29	HOLLICK KENYON CENTRE WEST	358	2	15	17	33	61	1	0	129	1	0	0	36.0
30	HOLLICK KENYON CENTRE	567	1	15	58	53	101	3	1	232	3	0	2	41.3
31A	HOLLICK KENYON NORTH	518	1	13	54	34	79	2	1	184	2	0	3	36.1
31B	HOLLICK KENYON NORTH	478	0	19	46	38	60	0	1	164	0	0	0	34.3
32	HOLLICK KENYON CENTRE EAST	244	2	7	26	26	51	0	1	113	2	0	0	46.3
33	HOLLICK KENYON SOUTH EAST	310	2	6	22	22	61	0	1	114	0	0	0	36.8
34	HOLLICK KENYON SOUTH	345	1	14	34	29	63	1	1	143	0	0	0	41.4
35	CASSELMAN NORTH WEST	428	2	21	50	47	83	0	1	204	0	1	0	47.9
36	CASSELMAN NORTH EAST	311	0	7	24	23	53	0	0	107	4	0	2	35.0
37	CASSELMAN UPPER CENTRAL	376	3	6	29	22	39	0	2	101	0	0	1	27.1

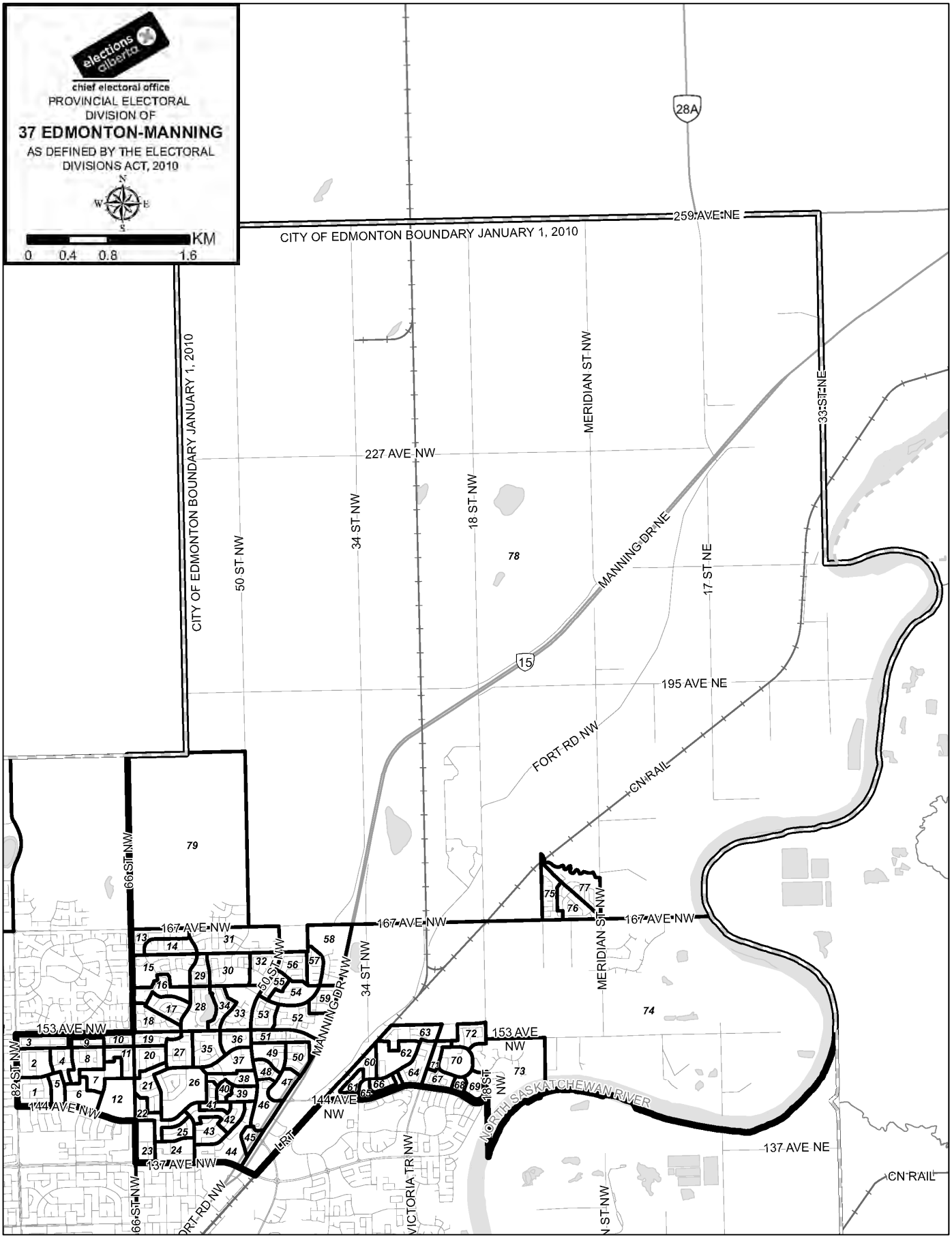

elections alberta
chief electoral office
PROVINCIAL ELECTORAL DIVISION OF
37 EDMONTON-MANNING
AS DEFINED BY THE ELECTORAL DIVISIONS ACT, 2010
N
W
E
S
KM
0 0.4 0.8 1.6
CITY OF EDMONTON BOUNDARY JANUARY 1, 2010
259 AVE NE
28A
227 AVE NW
MERIDIAN ST NW
33 ST NE
34 ST NW
18 ST NW
50 ST NW
MANNING DR NE
17 ST NE
15
195 AVE NE
FORT RD NW
CN RAIL
66 ST NW
167 AVE NW
153 AVE NW
144 AVE NW
137 AVE NW
82 ST NW
MANNING DR NW
LRT
VICTORIA TR NW
NORTH SASKATCHEWAN RIVER
137 AVE NE
CN RAIL

Electoral Division of Edmonton-Manning
General Election Statement of Official Results - April 23, 2012

POLL NUMBER	NAME OF POLL	NAMES ON LIST	SAM HACHEM IND	JONATHAN HUCKABAY LIB	CINDY OLSEN NDP	PETER RODD WAP	PETER SANDHU PC	CHRIS VALLEE EPA	MARK WALL AP	V	S	D	R	% VOTER TURNOUT
38	CASSELMAN LOWER CENTRAL	447	4	5	39	40	55	3	1	147	1	1	0	33.1
39	CASSELMAN SOUTH	373	1	7	39	20	34	0	5	106	3	0	0	28.4
40	STEELE HEIGHTS EAST	238	0	11	21	13	31	0	2	78	0	0	0	32.8
41	STEELE HEIGHTS WEST	481	0	12	40	31	47	2	2	134	0	0	0	27.9
42	STEELE HEIGHTS CENTRAL	461	4	5	62	42	57	3	1	174	1	0	2	38.2
43	STEELE HEIGHTS SOUTH EAST	278	0	10	35	34	70	2	3	154	1	0	0	55.4
44	MANNING WEST	397	2	7	48	45	63	0	1	166	1	0	0	41.8
45	MANNING EAST	227	0	3	8	6	5	0	2	24	0	0	2	11.5
46	MILLER ESTATES SOUTH	346	0	16	23	25	56	0	4	124	3	0	0	35.8
47	MILLER ESTATES CENTRE EAST	418	1	8	23	18	49	1	0	100	1	0	0	23.9
48	MILLER ESTATES CENTRE WEST	262	1	11	35	15	34	2	0	98	0	0	1	37.8
49	MILLER ESTATES WEST	265	1	4	30	29	50	0	0	114	1	0	0	43.0
50	MILLER ESTATES EAST	410	0	13	34	22	39	0	1	109	0	0	0	26.6
51	MILLER ESTATES NORTH	419	1	13	45	26	62	1	2	150	1	0	0	35.8
52	BRINTNELL SOUTH	539	2	21	45	47	88	2	4	209	5	0	0	38.8
53	BRINTNELL WEST	416	0	7	38	33	44	2	1	125	0	0	3	30.8
54	BRINTNELL CENTRE	300	1	8	14	24	47	0	1	95	2	0	1	32.0
55	BRINTNELL CENTRE WEST	246	0	5	22	15	43	0	2	87	0	0	2	36.2
56	BRINTNELL NORTH	386	0	7	25	34	73	0	0	139	2	0	0	36.0
57	BRINTNELL BLVD WEST	230	0	7	13	16	53	1	6	96	0	0	0	41.7
58	BRINTNELL BLVD EAST	317	1	8	19	37	61	4	2	132	0	0	0	41.6
59	BRINTNELL EAST	275	0	11	27	26	44	2	2	112	0	0	0	40.7
60	KIRKNESS OUTER WEST	457	1	12	47	40	46	1	0	147	0	0	0	32.2
61	KIRKNESS INNER WEST	166	1	11	23	18	25	0	0	78	1	0	1	47.6
62	KIRKNESS CENTRAL	295	3	3	37	27	22	0	0	92	1	0	0	31.2
63	KIRKNESS NORTH	483	4	20	32	50	68	1	5	180	2	0	0	37.3
64	KIRKNESS EAST	450	1	19	61	71	53	1	6	212	4	0	0	47.1
65	KIRKNESS OUTER SOUTH	335	1	12	31	35	39	0	3	121	0	0	2	36.7
66	KIRKNESS INNER SOUTH	209	0	6	25	23	33	2	0	89	2	0	0	42.6
67	FRASER SOUTH WEST	283	0	6	29	44	53	1	1	134	0	0	0	47.3
68	FRASER SOUTH CENTRAL	187	1	7	21	17	41	0	2	89	0	0	0	47.6
69	FRASER SOUTH	309	0	7	37	19	45	2	1	111	0	0	0	35.9
70	FRASER CIRCLE	277	1	11	43	32	55	0	2	144	1	0	0	52.0
71	FRASER WEST	256	2	6	16	29	34	1	0	88	0	0	0	34.4
72	FRASER NORTH	361	0	16	31	47	61	2	4	161	1	0	0	44.6
73	FRASER EAST	536	0	26	95	76	105	0	4	306	1	0	0	57.1
74A	HORSEHILL SOUTH	477	0	9	28	43	75	0	5	160	0	0	1	33.8
74B	HORSEHILL SOUTH	433	0	8	16	51	47	1	0	123	0	0	0	28.4

Electoral Division of Edmonton-Manning
General Election Statement of Official Results - April 23, 2012

POLL NUMBER	NAME OF POLL	NAMES ON LIST	SAM HACHEM IND	JONATHAN HUCKABAY LIB	CINDY OLSEN NDP	PETER RODD WAP	PETER SANDHU PC	CHRIS VALLEE EPA	MARK WALL AP	V	S	D	R	% VOTER TURNOUT
75	EVERGREEN WEST	360	2	12	35	68	52	2	1	172	0	0	4	48.9
76	EVERGREEN CENTRAL	329	0	7	39	47	47	2	5	147	0	0	1	45.0
77	EVERGREEN EAST	310	1	8	45	52	45	2	0	153	0	0	4	50.6
78	HORSEHILL NORTH	443	1	12	36	77	91	1	12	230	0	0	0	51.9
79	MCCONACHIE	425	1	16	36	41	86	3	4	187	1	0	0	44.0
80	ADVANCE-JJ BOWLEN JUNIOR HIGH (POLLS 41-79)		4	60	184	254	406	4	11	923	1	0	4	
81	ADVANCE-JJ BOWLEN JUNIOR HIGH (POLLS 1-40)		4	75	300	344	543	8	8	1,282	2	0	2	
82	MOBILE-ALBERTA HOSPITAL		2	9	10	23	22	4	5	75	4	1	0	
83	MOBILE-MILLER CROSSING CARE CENTRE		1	0	6	6	7	0	0	20	2	0	0	
84	MOBILE-HENWOOD TREATMENT CENTRE		2	4	4	11	15	2	2	40	0	0	0	
85	SPECIAL BALLOT		0	3	22	39	66	0	0	130	0	0	4	
	TOTAL	**28,953**	**103**	**1,089**	**3,383**	**3,412**	**5,454**	**100**	**188**	**13,729**	**83**	**22**	**56**	**47.7**

V=Valid Ballots **S=Spoiled Ballots** **D=Declined Ballots** **R=Rejected Ballots**

Electoral Division of Edmonton-McClung
General Election Statement of Official Results - April 23, 2012

POLL NUMBER	NAME OF POLL	NAMES ON LIST	LORNE DACH NDP	MO ELSALHY LIB	NATHAN FORSYTH EPA	JOHN HUDSON AP	PETER JANISZ WAP	DAVID XIAO PC	V	S	D	R	% VOTER TURNOUT
1	QUESNELL HEIGHTS	370	11	48	2	4	39	113	217	0	0	0	58.6
2	RIO TERRACE	382	16	69	0	16	34	115	250	1	0	1	65.7
3	RIO TERRACE W	298	10	49	2	5	16	90	172	0	0	2	58.4
4	RIO TERRACE S	341	13	55	1	8	45	104	226	0	0	4	67.4
5	PATRICIA HEIGHTS	332	19	19	1	7	36	30	112	0	0	3	34.6
6	WESTPARK RIDGE	367	19	57	2	29	41	71	219	0	0	0	59.7
7	PATRICIA CRESCENT	411	17	62	1	35	46	136	297	6	0	0	72.3
8	WESTRIDGE N	445	5	99	3	14	38	82	241	0	0	0	54.2
9	WESTRIDGE W	437	5	67	2	4	26	108	212	2	0	0	48.5
10	WOLF WILLOW N	469	3	62	3	3	40	103	214	0	0	1	45.8
11	WOLF WILLOW S	382	11	51	1	4	23	82	172	0	0	0	45.0
12	WAYGOOD	414	7	60	1	10	31	121	230	0	0	0	55.6
13	COUNTRY CLUB	464	3	38	0	2	49	133	225	0	0	0	48.5
14	WHEELER	574	16	69	1	3	50	140	279	0	0	1	48.8
15	WHISTON	435	4	47	1	3	35	120	210	0	0	0	48.3
16	CALLINGWOOD COURT	349	30	30	2	4	28	61	155	0	0	0	44.4
17	CALLINGWOOD N	352	28	45	1	3	43	81	201	0	0	2	57.7
18	CALLINGWOOD E	301	11	22	1	5	29	39	107	0	0	0	35.5
19	CALLINGWOOD SE	516	19	33	1	5	36	68	162	0	0	2	31.8
20	CALLINGWOOD	381	12	29	4	3	24	84	156	0	0	0	40.9
21	CALLINGWOOD CENTRE	503	13	55	1	4	40	76	189	3	0	0	37.6
22A	CALLINGWOOD LEXINGTON	339	30	24	4	1	23	18	100	0	0	1	29.8
22B	CALLINGWOOD LEXINGTON	337	10	15	3	4	20	25	77	1	0	0	22.8
23	CALLINGWOOD FAIRWAYS	402	13	32	1	5	38	32	121	2	0	4	31.1
24/25	CALLINGWOOD TERRACE/SAFEWAY	363	17	21	1	1	12	36	88	0	0	0	24.2
26	WEST ED VILLAGE MAIN	369	17	41	2	2	21	61	144	0	0	0	39.0
27	WEST ED VILLAGE	207	9	21	3	2	11	31	77	0	0	0	37.2
28	CALLINGWOOD MORNINGSIDE	269	14	21	2	2	18	52	109	0	0	0	40.5
29	CALLINGWOOD HORIZON	377	20	52	1	6	28	85	192	0	0	0	50.9
30	GARIEPY	371	6	70	0	7	39	82	204	0	0	1	55.3
31	LESSARD	362	10	38	4	2	34	81	169	1	0	3	47.5
32	LESSARD W	401	11	64	2	3	25	119	224	0	0	0	55.9
33	LYMBURN N	434	24	56	2	4	32	83	201	2	0	1	46.5
34	CALLINGWOOD W	349	35	28	2	3	22	38	128	2	0	0	36.7
35	SURREY GARDENS	411	30	38	3	10	23	67	171	1	0	0	41.6
36	LYMBURN S	396	28	32	0	2	42	79	183	3	0	0	46.2
37	LYMBURN E	397	20	47	1	12	37	79	196	0	0	0	49.4
38	LYMBURN	459	18	44	0	5	33	89	189	0	0	1	41.4

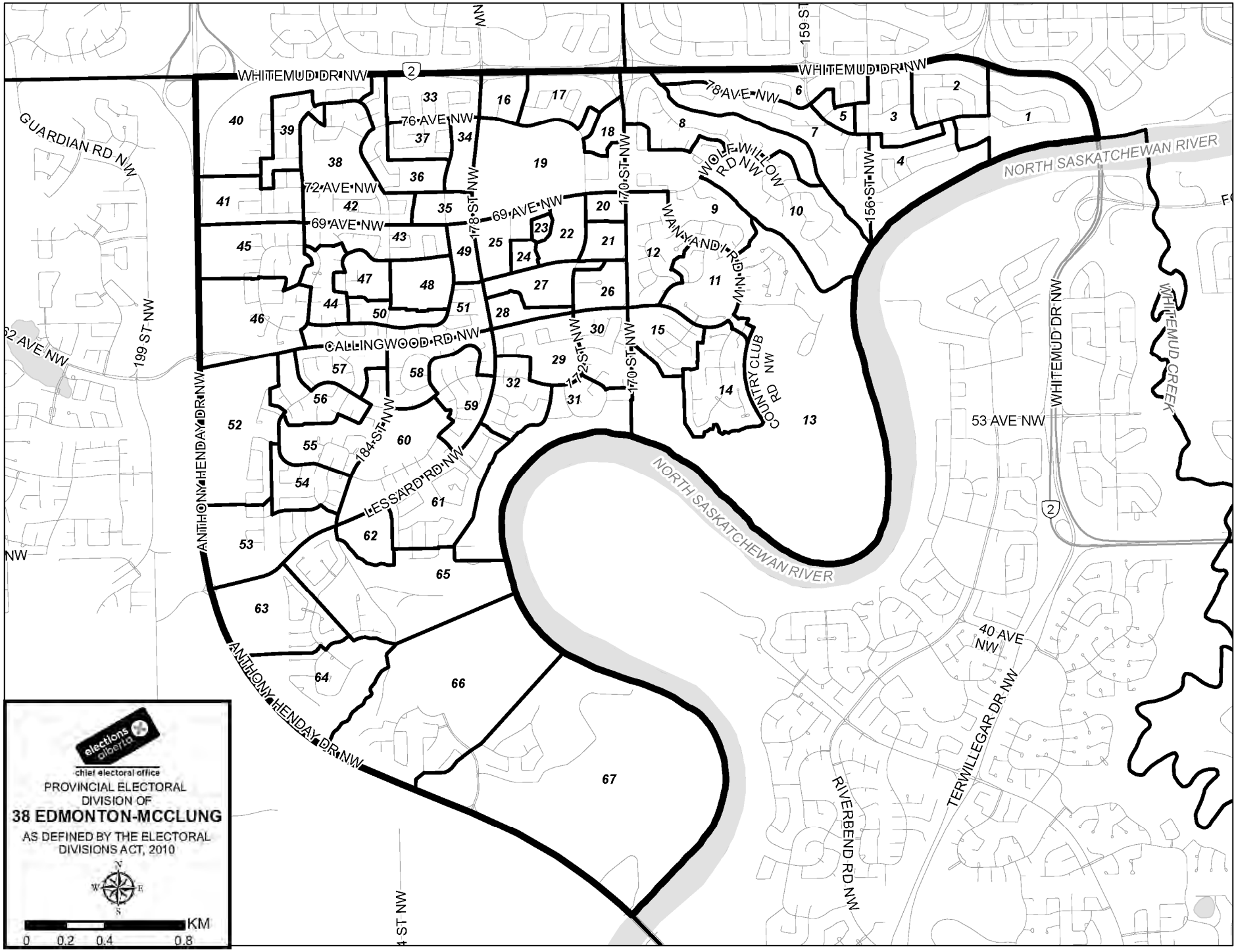
elections alberta
chief electoral office
PROVINCIAL ELECTORAL DIVISION OF
38 EDMONTON-MCCLUNG
AS DEFINED BY THE ELECTORAL DIVISIONS ACT, 2010
KM
0 0.2 0.4 0.8
WHITEMUD DR NW
GUARDIAN RD NW
76 AVE NW
72 AVE NW
69 AVE NW
78 AVE NW
178 ST NW
170 ST NW
156 ST NW
159 ST
WOLF WILLOW RD NW
WAINWRIGHT RD NW
CALLINGWOOD RD NW
172 ST NW
184 ST NW
LESSARD RD NW
ANTHONY HENDAY DR NW
COUNTRY CLUB RD NW
NORTH SASKATCHEWAN RIVER
WHITEMUD DR NW
WHITEMUD CREEK
53 AVE NW
40 AVE NW
TERWILLEGAR DR NW
RIVERBEND RD NW
199 ST NW
62 AVE NW
4 ST NW

Electoral Division of Edmonton-McClung
General Election Statement of Official Results - April 23, 2012

POLL NUMBER	NAME OF POLL	NAMES ON LIST	LORNE DACH NDP	MO ELSALHY LIB	NATHAN FORSYTH EPA	JOHN HUDSON AP	PETER JANISZ WAP	DAVID XIAO PC	V	S	D	R	% VOTER TURNOUT
39	LYMBURN W	421	18	25	1	5	38	96	183	0	0	1	43.7
40	LYMBURN SCHOOL	413	10	43	3	3	23	81	163	1	0	5	40.7
41	LYMBURN SW	438	13	52	2	4	28	116	215	0	0	1	49.3
42	LYMBURN TERRACE	448	22	59	2	6	40	123	252	2	0	0	56.3
43	ORMSBY N	452	23	62	0	2	45	97	229	0	0	0	50.7
44	ORMSBY	354	8	67	2	8	26	95	206	0	0	0	58.2
45	ORMSBY W	458	11	58	0	7	42	125	243	0	0	0	53.1
46	ORMSBY SW	565	12	87	1	4	36	170	310	0	0	0	54.9
47	AMBERWOOD VILLAGE	338	17	17	0	8	33	50	125	0	0	3	37.9
48	LESSARD GARDENS	369	21	29	4	2	27	44	127	3	0	2	35.0
49	WILLOWDALE PLACE	347	24	29	0	4	32	31	120	0	0	3	35.4
50	ORMSBY SCHOOL	231	17	19	0	4	23	33	96	0	0	0	41.6
51	TANGLEWOOD	439	14	57	0	1	62	116	250	0	2	0	57.4
52	JAMIESON NW	503	20	55	0	2	35	144	256	1	0	4	51.7
53	JAMIESON PLACE SW	484	10	26	0	1	35	135	207	0	0	1	43.0
54	JAMIESON PLACE W	483	20	61	2	5	60	110	258	0	0	1	53.6
55	JAMIESON PLACE E	470	18	69	2	8	33	124	254	5	0	0	54.0
56	JAMIESON PLACE	567	33	81	3	5	54	107	283	0	0	2	50.3
57	JAMIESON PLACE N	442	41	37	0	11	55	86	230	1	0	3	52.7
58	DECHENE NW	409	17	80	2	2	24	106	231	0	0	0	56.5
59	DECHENE N	540	19	85	0	1	69	158	332	0	0	0	61.5
60	DECHENE	429	10	66	4	5	41	127	253	0	0	0	59.0
61A	DONSDALE S	388	6	54	0	2	33	134	229	3	0	0	59.0
61B	DONSDALE S	376	2	36	0	2	16	67	123	0	0	0	32.7
62/63	WEDGEWOOD N/WEDGEWOOD	623	11	53	0	2	49	121	236	1	1	1	38.2
64	WEAVER	411	9	49	1	1	39	97	196	1	0	0	47.7
65	WEDGEWOOD E	414	12	75	1	1	34	93	216	1	0	1	52.4
66	CALDWELL	502	15	26	1	5	32	138	217	1	0	0	43.2
67	CAMERON HEIGHTS	158	2	15	0	1	20	41	79	0	0	0	50.0
68	ADVANCE-WWWCC COMMUNITY HALL (POLLS 1-34)		45	358	5	56	246	632	1,342	0	0	3	
69	ADVANCE-WWWCC COMMUNITY HALL (POLLS 35-67)		64	267	4	10	222	528	1,095	0	0	3	
70	MOBILE-TOUCHMARK AT WEDGEWOOD		17	16	4	2	20	58	117	0	4	0	
71	SPECIAL BALLOT		7	33	1	1	61	90	193	0	0	4	
	TOTAL	**27,238**	**1,172**	**3,856**	**107**	**423**	**2,840**	**7,287**	**15,685**	**44**	**7**	**65**	**57.8**

V=Valid Ballots **S=Spoiled Ballots** **D=Declined Ballots** **R=Rejected Ballots**

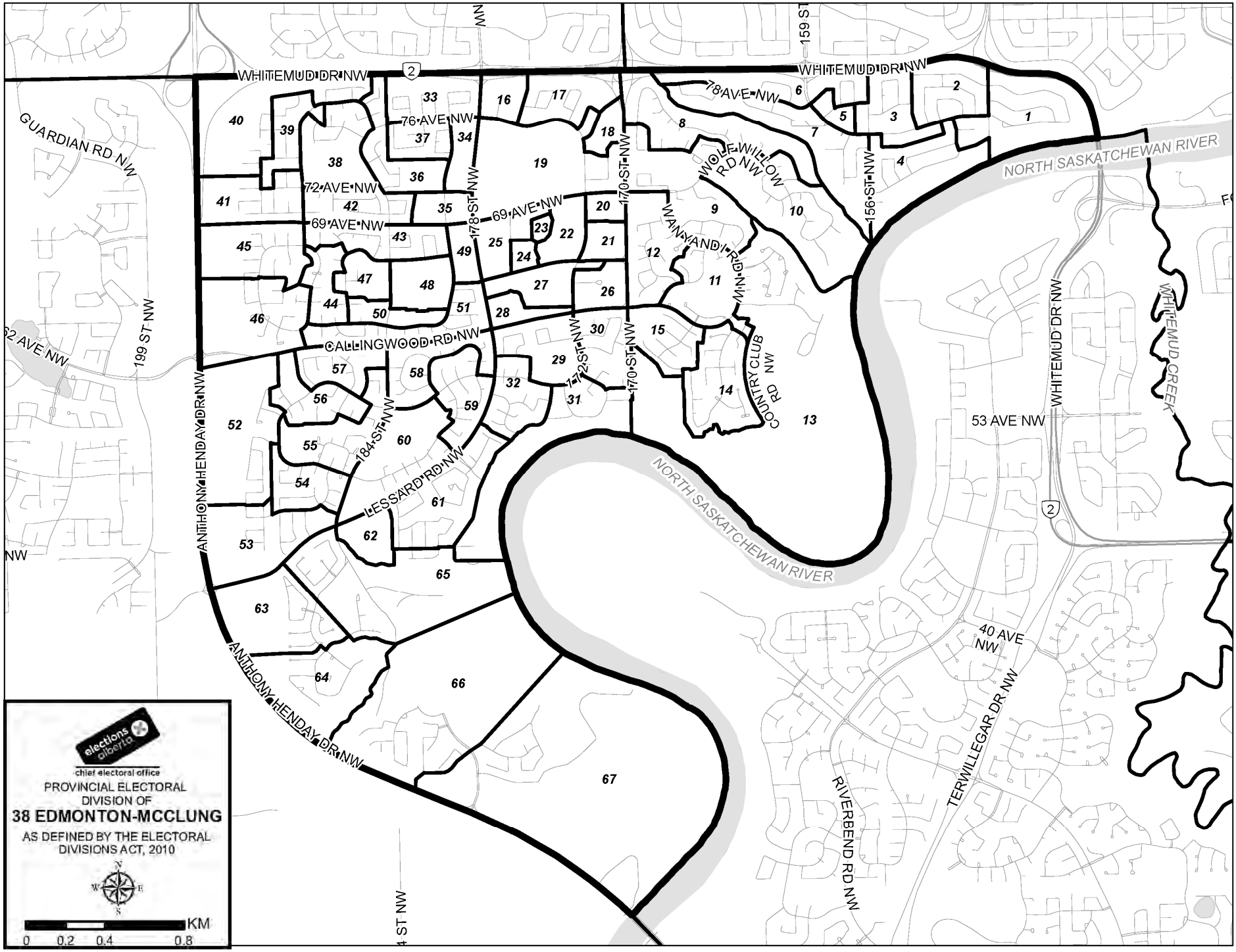
elections alberta
chief electoral office
PROVINCIAL ELECTORAL DIVISION OF
38 EDMONTON-MCCLUNG
AS DEFINED BY THE ELECTORAL DIVISIONS ACT, 2010
KM
0 0.2 0.4 0.8
WHITEMUD DR NW
GUARDIAN RD NW
76 AVE NW
72 AVE NW
69 AVE NW
78 AVE NW
178 ST NW
170 ST NW
156 ST NW
159 ST
WOLF WILLOW RD NW
WAINWRIGHT RD NW
CALLINGWOOD RD NW
172 ST NW
184 ST NW
LESSARD RD NW
ANTHONY HENDAY DR NW
COUNTRY CLUB RD NW
NORTH SASKATCHEWAN RIVER
WHITEMUD DR NW
WHITEMUD CREEK
53 AVE NW
40 AVE NW
TERWILLEGAR DR NW
RIVERBEND RD NW
199 ST NW
62 AVE NW
4 ST NW

Electoral Division of Edmonton-Meadowlark
General Election Statement of Official Results - April 23, 2012

POLL NUMBER	NAME OF POLL	NAMES ON LIST	BOB MASKELL PC	NEIL MATHER AP	RICK NEWCOMBE WAP	RAJ SHERMAN LIB	BRIDGET STIRLING NDP	V	S	D	R	% VOTER TURNOUT
1	GLENWOOD N	347	38	2	23	30	8	101	0	0	1	29.4
2	GLENWOOD E	388	35	3	43	69	14	164	0	0	1	42.5
3	GLENWOOD SE	313	28	1	29	43	11	112	0	0	0	35.8
4	GLENWOOD SW	342	64	7	39	38	25	173	0	0	0	50.6
5	WESTLAWN SW	371	41	0	23	44	11	119	0	0	1	32.3
6	WESTLAWN N	459	51	5	27	44	11	138	1	0	0	30.1
7	WESTLAWN CENTRAL	568	92	6	36	80	17	231	0	0	0	40.7
8	WESTLAWN W	415	91	2	38	97	10	238	0	0	3	58.1
9	WEST MEADOWLARK N	412	71	4	53	119	14	261	0	0	1	63.6
10	WEST MEADOWLARK CENTRAL	359	61	4	33	72	10	180	0	0	1	50.4
11	WEST MEADOWLARK E	254	24	3	11	41	11	90	0	0	0	35.4
12	WEST MEADOWLARK SE	401	54	3	44	66	15	182	1	0	0	45.4
13	WEST MEADOWLARK SW	460	40	8	40	60	19	167	0	0	0	36.3
14	THORNCLIFF NE	355	31	2	37	82	11	163	0	0	0	45.9
15	THORNCLIFF SE	264	38	1	20	66	14	139	0	0	2	53.4
16	THORNCLIFF SW	382	44	3	27	38	19	131	1	0	0	34.3
17	THORNCLIFF CENTRAL	288	21	3	9	28	13	74	0	0	0	25.7
18	THORNCLIFF N	418	64	2	45	75	16	202	1	1	3	49.3
19	THORNCLIFF NW	326	42	0	24	39	6	111	0	0	2	34.7
20	SUMMERLEA SW	417	46	3	25	56	7	137	0	0	0	32.9
21	SUMMERLEA N	445	49	4	28	86	12	179	2	0	0	40.2
22	SUMMERLEA E	354	40	2	15	38	6	101	1	0	0	28.5
23	SUMMERLEA NE	265	36	1	23	40	12	112	0	0	0	42.3
24	TERRA LOSA E	620	81	7	33	73	7	201	4	0	1	32.6
25	TERRA LOSA CENTRAL	420	60	4	27	61	16	168	1	0	0	40.0
26	TERRA LOSA SW	429	77	1	42	78	16	214	0	0	3	50.6
27	TERRA LOSA NW	387	111	1	37	58	9	216	1	0	0	55.8
28	LAPERLE N	362	58	3	44	75	15	195	0	0	0	53.9
29	LAPERLE E	395	44	0	38	68	22	172	2	0	0	43.5
30	LAPERLE SE	411	73	2	29	54	18	176	0	0	0	42.8
31	LAPERLE CENTRAL S	449	42	3	37	61	25	168	1	0	0	37.4
32	LAPERLE CENTRAL	486	86	6	32	106	17	247	1	0	2	51.2
33	LAPERLE CENTRAL W	429	89	6	36	125	11	267	1	0	2	62.7
34	LAPERLE S	424	58	3	31	78	25	195	0	0	1	46.2
35	LAPERLE W	449	70	6	60	105	11	252	2	3	0	56.8
36	BELMEAD NW	455	62	6	59	84	11	222	0	0	1	49.0
37	BELMEAD N	441	81	0	37	59	10	187	1	0	0	42.4

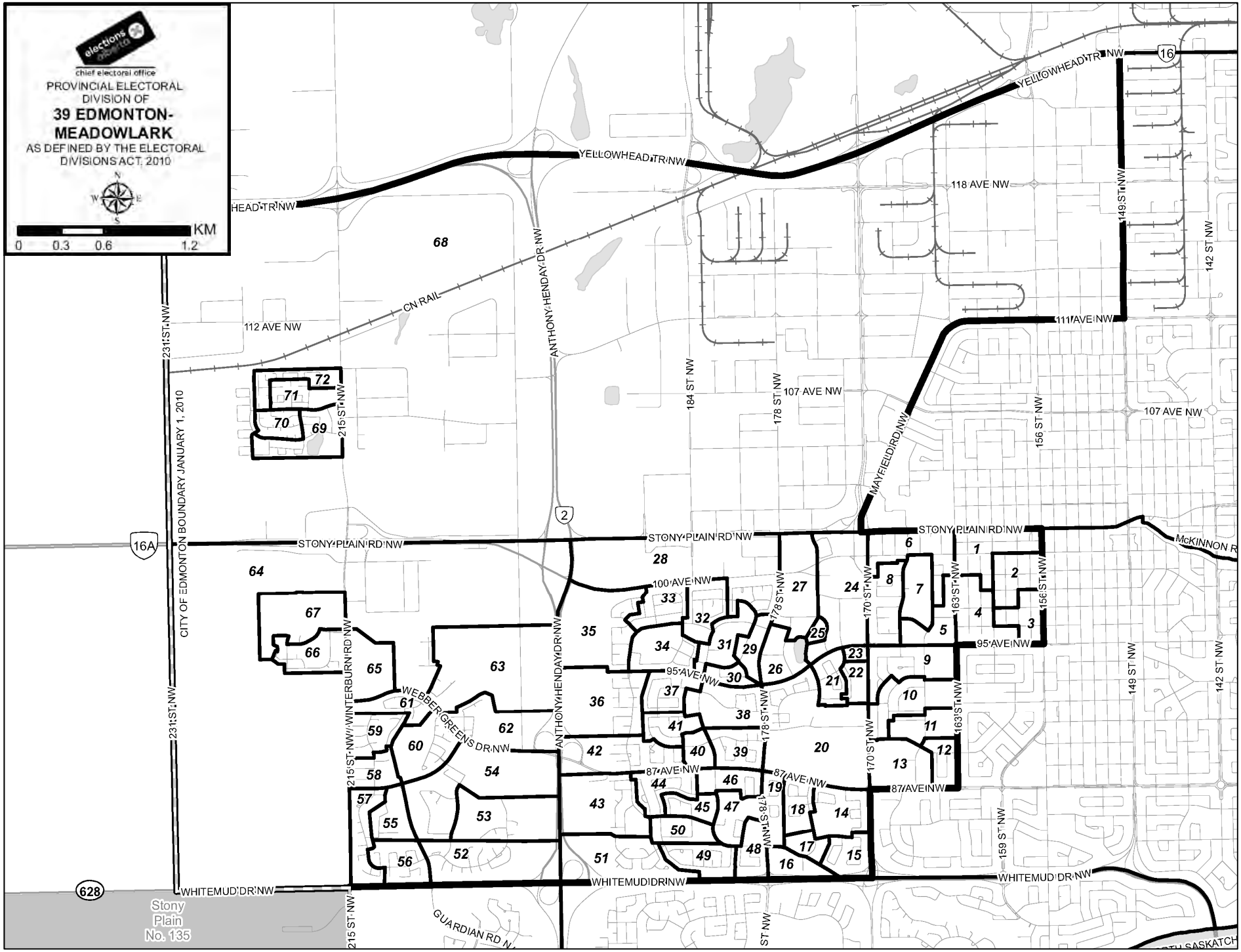
elections alberta
chief electoral office
PROVINCIAL ELECTORAL DIVISION OF
39 EDMONTON-MEADOWLARK
AS DEFINED BY THE ELECTORAL DIVISIONS ACT, 2010
KM
0 0.3 0.6 1.2
CITY OF EDMONTON BOUNDARY JANUARY 1, 2010
YELLOWHEAD TR NW
CN RAIL
112 AVE NW
118 AVE NW
111 AVE NW
107 AVE NW
STONY PLAIN RD NW
McKINNON R
100 AVE NW
95 AVE NW
87 AVE NW
WHITEMUD DR NW
WEBBER GREENS DR NW
GUARDIAN RD N
231 ST NW
215 ST NW
WINTERBURN RD NW
ANTHONY HENDAY DR NW
184 ST NW
178 ST NW
170 ST NW
163 ST NW
156 ST NW
149 ST NW
142 ST NW
159 ST NW
MAYFIELD RD NW
16
16A
2
628
Stony Plain No. 135

Electoral Division of Edmonton-Meadowlark
General Election Statement of Official Results - April 23, 2012

POLL NUMBER	NAME OF POLL	NAMES ON LIST	BOB MASKELL PC	NEIL MATHER AP	RICK NEWCOMBE WAP	RAJ SHERMAN LIB	BRIDGET STIRLING NDP	V	S	D	R	% VOTER TURNOUT
38	BELMEAD NE	444	63	2	17	82	23	187	0	0	0	42.1
39	BELMEAD SE	436	51	3	35	81	13	183	0	0	0	42.0
40	BELMEAD S	338	35	1	16	53	12	117	0	0	0	34.6
41	BELMEAD CENTRAL	426	46	6	39	74	8	173	0	0	0	40.6
42	BELMEAD SW	501	87	3	45	117	20	272	1	0	0	54.3
43	ALDERGROVE NW	421	54	4	47	88	18	211	0	0	0	50.1
44	ALDERGROVE N	407	77	2	54	78	9	220	0	0	0	54.1
45	ALDERGROVE CENTRAL N	399	46	2	30	41	13	132	1	0	0	33.1
46	ALDERGROVE NE	301	17	2	21	24	17	81	0	0	0	26.9
47	ALDERGROVE E	371	64	2	28	50	14	158	0	0	0	42.6
48	ALDERGROVE SE	395	54	5	34	63	18	174	0	0	2	44.6
49	ALDERGROVE S	353	69	1	58	73	16	217	0	0	0	61.5
50	ALDERGROVE CENTRAL S	424	67	3	33	67	10	180	2	0	0	42.5
51	ALDERGROVE SW	487	92	6	62	115	14	289	0	0	0	59.3
52	LEWIS ESTATES SE	509	87	0	46	91	8	232	2	0	0	45.6
53	LEWIS ESTATES E	328	80	6	33	70	3	192	2	0	1	58.8
54	LEWIS ESTATES CENTRAL	362	97	4	29	58	3	191	0	0	0	52.8
55	LEWIS ESTATES N	552	91	6	46	65	16	224	0	0	0	40.6
56	LEWIS ESTATES S	444	58	3	40	84	7	192	1	0	0	43.2
57	LEWIS ESTATES W	394	68	2	44	58	7	179	0	0	0	45.4
58	SUDER GREENS SW	482	88	2	35	69	9	203	0	0	0	42.1
59	SUDER GREENS W	475	90	9	41	68	15	223	0	0	1	47.2
60/61	SUDER GREENS E/SUDER GREENS N	532	91	2	45	81	7	226	2	0	0	42.5
62/63	WEBBER GREENS SE/WEBBER GREENS NE	329	62	1	34	62	10	169	0	0	0	51.4
64/65	WEBBER N/LEWIS FARMS/WEBBER GREENS NW	235	72	3	34	29	12	150	0	0	0	63.8
66/67	SECORD S/SECORD N	541	130	5	69	74	18	296	1	0	2	55.1
68	WINTERBURN	376	48	2	73	34	27	184	1	0	0	48.9
69	WESTVIEW S	386	57	4	56	27	30	174	0	0	0	45.1
70	WESTVIEW CENTRAL W	331	40	2	57	33	22	154	2	0	0	46.5
71	WESVIEW CENTRAL E	352	51	5	58	24	17	155	1	0	2	44.6
72	WESTVIEW N	415	70	5	51	32	22	180	8	1	0	43.6
73	ADVANCE-RO OFFICE (POLLS 33-72)		293	7	161	276	43	780	0	0	0	
74	ADVANCE-RO OFFICE (POLLS 1-32)		204	5	139	251	44	643	0	0	0	
75	MOBILE-MISERICORDIA HOSPITAL		14	0	12	10	3	39	0	0	0	
76	MOBILE-MISERICORDIA HOSPITAL		29	6	11	11	7	64	0	0	2	
77	MOBILE-VILLA CARITAS/CAPITAL CARE LYNNWOOD/ JASPER PLACE CONTINUING CARE		44	11	28	22	20	125	3	2	0	

Electoral Division of Edmonton-Meadowlark
General Election Statement of Official Results - April 23, 2012

POLL NUMBER	NAME OF POLL	NAMES ON LIST	BOB MASKELL PC	NEIL MATHER AP	RICK NEWCOMBE WAP	RAJ SHERMAN LIB	BRIDGET STIRLING NDP	V	S	D	R	% VOTER TURNOUT
78	MOBILE-LAURIER HOUSE/VILLA MARGUERITE IHS/WESTLAWN COURTS		88	4	32	56	12	192	2	0	7	
79	MOBILE-WATERFORD OF SUMMERLEA/WILDROSE COTTAGE/ LIFESTYLE OPTIONS TERRA LOSA		133	7	33	65	13	251	0	1	8	
80	SPECIAL BALLOT		31	2	17	57	7	114	0	0	24	
	TOTAL	**27,506**	**5,031**	**262**	**2,977**	**5,149**	**1,092**	**14,511**	**50**	**8**	**74**	**53.1**

V=Valid Ballots **S=Spoiled Ballots** **D=Declined Ballots** **R=Rejected Ballots**

Electoral Division of Edmonton-Mill Creek
General Election Statement of Official Results - April 23, 2012

POLL NUMBER	NAME OF POLL	NAMES ON LIST	MIKE BUTLER LIB	ADAM CORSAUT WAP	NAOMI RANKIN CP-A	EVELINNE TEICHGRABER NDP	JUDY WILSON AP	GENE ZWOZDESKY PC	V	S	D	R	% VOTER TURNOUT
1	BISSET SW	462	28	23	0	13	1	43	108	0	0	0	23.4
2	BISSET S	305	18	18	1	18	1	45	101	0	1	0	33.4
3	BISSET E	375	36	25	0	35	7	89	192	0	0	1	51.5
4	BISSET CENTRAL	429	38	49	0	20	6	107	220	0	0	1	51.5
5	BISSET N	422	37	31	2	26	0	73	169	1	0	11	42.7
6	BISSET NE	429	35	33	1	36	2	76	183	0	0	0	42.7
7	KAASA ROAD E	488	31	29	1	23	4	134	222	0	0	2	45.9
8	KAASA ROAD W	436	13	21	2	13	3	108	160	0	0	0	36.7
9	KATERI S	283	11	17	0	16	3	67	114	0	0	0	40.3
10	KULAWY DRIVE	430	29	28	2	4	2	117	182	0	0	0	42.3
11	KATERI CENTRAL	346	10	24	0	15	2	100	151	0	0	1	43.9
12	KATERI E	445	28	45	1	25	3	121	223	1	0	2	50.6
13	KATERI N	355	18	36	1	23	2	69	149	0	0	1	42.3
14	KINISKI W	420	31	43	1	20	3	96	194	0	0	0	46.2
15	JACKSON HEIGHTS S	361	18	24	1	12	2	85	142	0	0	0	39.3
16	JAHMA ROAD S	508	55	38	1	21	6	157	278	0	0	0	54.7
17	JACKSON HEIGHTS CENTRAL	518	33	42	2	24	5	124	230	0	1	4	45.4
18	KINISKI CRESCENT E	391	17	36	1	30	2	75	161	0	0	3	41.9
19	KINISKI CENTRAL	296	18	25	1	21	6	32	103	2	0	0	34.8
20	KINISKI E	395	17	16	0	20	0	64	117	0	0	2	30.1
21	KINISKI N	327	11	28	2	11	4	49	105	0	0	1	32.4
22	JACKSON HEIGHTS E	342	8	36	0	24	3	68	139	0	0	0	40.6
23	JEFFERSON ROAD	315	15	13	0	17	1	100	146	1	0	0	46.3
24	JACKSON HEIGHTS N	370	22	34	0	18	2	84	160	2	0	0	43.2
25	JAMHA ROAD N	403	18	33	0	21	3	65	140	0	0	0	34.7
26/27	AVONMORE/MAPLE RIDGE N	552	14	93	2	47	4	121	281	1	1	0	51.1
28	PARKWAY N	452	9	52	1	28	7	73	170	0	6	1	39.2
29	MAPLE RIDGE S	442	17	50	0	37	7	100	211	0	1	1	48.2
30	FOUNTAIN LAKE N	441	30	37	0	24	2	119	212	0	0	1	48.3
31	FOUNTAIN LAKE CENTRAL	208	15	21	0	5	0	68	109	0	0	0	52.4
32	VELMA BAKER N	424	21	47	0	17	1	114	200	0	0	0	47.2
33	VELMA BAKER NE	375	24	28	1	19	2	91	165	1	0	0	44.0
34	VELMA BAKER E	355	11	37	2	16	4	69	139	0	0	0	39.2
35	VELMA BAKER CENTRAL	474	34	25	0	29	0	117	205	4	0	1	43.5
36	FOUNTAIN LAKE S	512	36	49	0	29	1	159	274	1	1	1	53.9
37	MEADOWBROOK CENTRAL	562	40	46	0	23	4	171	284	0	0	3	51.1
38	MEADOWS N	472	31	27	0	12	2	103	175	2	0	0	37.1
39	WILD ROSE NW	382	14	20	2	10	1	108	155	1	0	0	40.6

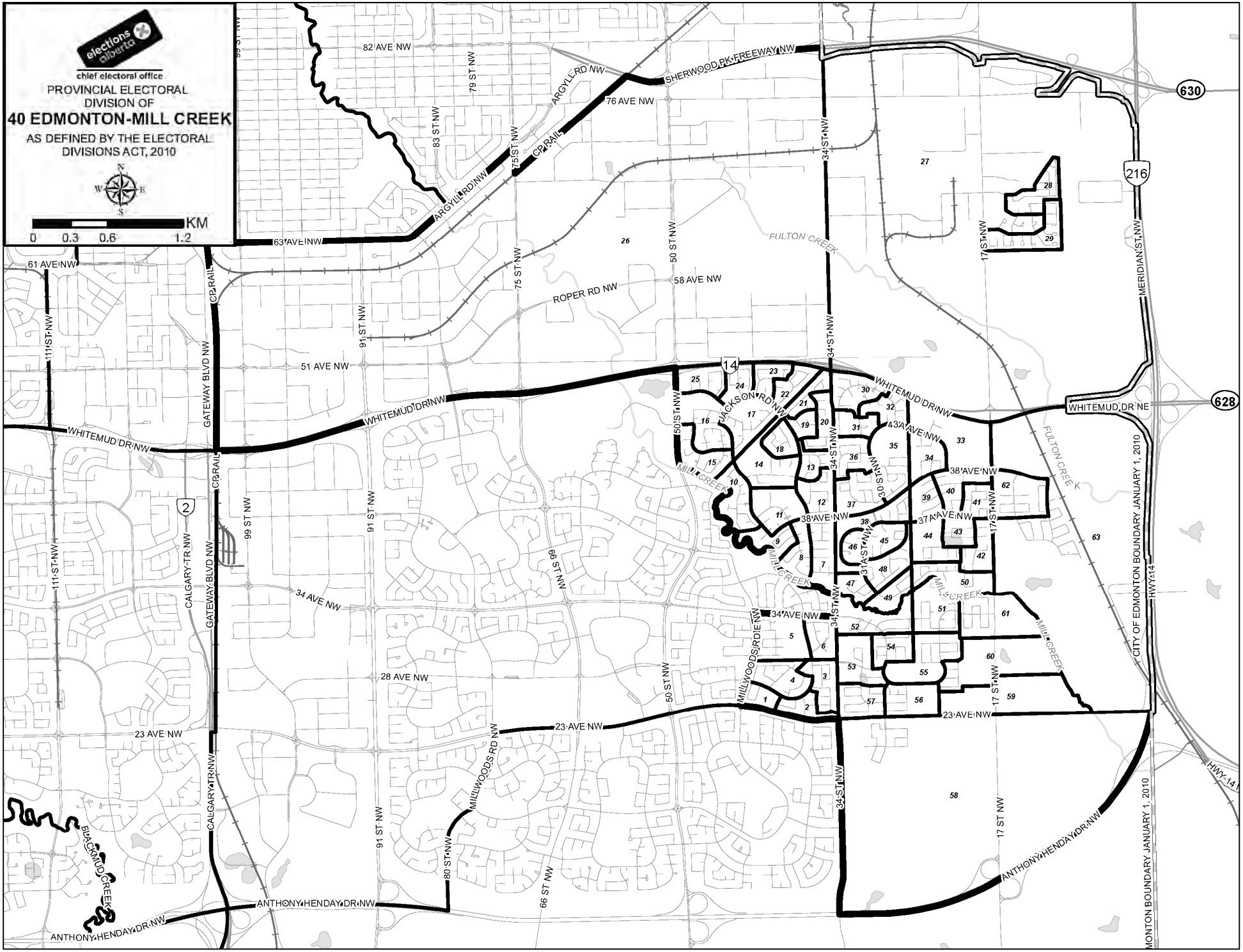
elections alberta
chief electoral office
PROVINCIAL ELECTORAL DIVISION OF
40 EDMONTON-MILL CREEK
AS DEFINED BY THE ELECTORAL DIVISIONS ACT, 2010
N
W
E
S
KM
0 0.3 0.6 1.2
82 AVE NW
79 ST NW
83 ST NW
99 ST NW
ARGYLL RD NW
SHERWOOD PK FREEWAY NW
76 AVE NW
75 ST NW
CP RAIL
63 AVE NW
61 AVE NW
111 ST NW
GATEWAY BLVD NW
CALGARY TR NW
91 ST NW
ROPER RD NW
58 AVE NW
51 AVE NW
WHITEMUD DR NW
50 ST NW
JACKSON RD NW
34 ST NW
43 AVE NW
38 AVE NW
37 AVE NW
30 ST NW
31A ST NW
17 ST NW
FULTON CREEK
MILL CREEK
34 AVE NW
66 ST NW
28 AVE NW
23 AVE NW
MILLWOODS RD NW
80 ST NW
ANTHONY HENDAY DR NW
BLACKMUD CREEK
MERIDIAN ST NW
WHITEMUD DR NE
CITY OF EDMONTON BOUNDARY JANUARY 1, 2010
HWY 14
630
628
216
14
2

Electoral Division of Edmonton-Mill Creek
General Election Statement of Official Results - April 23, 2012

POLL NUMBER	NAME OF POLL	NAMES ON LIST	MIKE BUTLER LIB	ADAM CORSAUT WAP	NAOMI RANKIN CP-A	EVELINNE TEICHGRABER NDP	JUDY WILSON AP	GENE ZWOZDESKY PC	V	S	D	R	% VOTER TURNOUT
40	WILD ROSE N	478	24	29	2	19	0	95	169	0	0	2	35.8
41	WILD ROSE NE	340	17	22	1	15	6	71	132	2	0	0	38.8
42	WILD ROSE SE	502	24	14	0	17	4	104	163	0	0	2	32.9
43	WILD ROSE CENTRAL	360	18	29	0	18	1	81	147	1	0	0	40.8
44	WILD ROSE W	430	23	33	0	16	0	86	158	2	0	1	37.0
45	MEADOWS CENTRAL	378	20	28	0	10	4	98	160	0	0	0	42.3
46	MEADOWS W	231	10	22	0	6	2	55	95	0	0	1	41.6
47	MEADOWS SW	197	12	5	0	2	2	43	64	0	0	0	32.5
48	MEADOWS S	591	36	24	0	20	0	128	208	0	0	1	35.4
49	WILD ROSE CREEK W	266	11	15	1	12	3	68	110	0	0	0	41.4
50	WILD ROSE CREEK E	261	18	10	1	8	0	75	112	0	0	0	42.9
51	SILVER BERRY N	444	26	29	1	13	5	99	173	0	0	0	39.0
52	SILVER BERRY NW	530	32	26	0	21	2	90	171	0	0	1	32.5
53	SILVER BERRY W	351	31	23	0	19	2	70	145	0	0	0	41.3
54	SILVER BERRY CENTRAL W	502	13	31	0	14	3	113	174	1	0	1	34.9
55	SILVER BERRY CENTRAL	462	26	23	1	32	5	71	158	1	1	0	34.4
56	SILVER BERRY S	406	15	21	0	12	4	61	113	1	0	0	27.8
57	SILVER BERRY SW	562	32	21	0	10	2	78	143	0	0	3	26.0
58	LAUREL CENTRAL	643	43	39	1	27	1	79	190	0	0	1	29.7
59/60	SILVER BERRY SE/SILVER BERRY E	336	13	20	0	15	2	48	98	1	0	1	29.5
61	SILVER BERRY NE	380	14	10	0	9	3	67	103	1	0	1	27.4
62	TAMARACK N	378	25	34	0	24	0	99	182	1	0	3	48.9
63	TAMARCK S	720	42	56	1	39	9	204	351	0	0	4	49.3
64	ADVANCE-RO OFFICE (POLLS 1-37)		110	197	5	69	18	556	955	2	0	8	
65	ADVANCE-RO OFFICE (POLLS 38-63)		103	134	1	79	8	482	807	2	0	8	
66	SPECIAL BALLOT		11	19	0	8	0	41	79	0	0	30	
	TOTAL	**25,250**	**1,640**	**2,193**	**43**	**1,336**	**194**	**6,623**	**12,029**	**32**	**12**	**105**	**48.1**

V=Valid Ballots **S=Spoiled Ballots** **D=Declined Ballots** **R=Rejected Ballots**

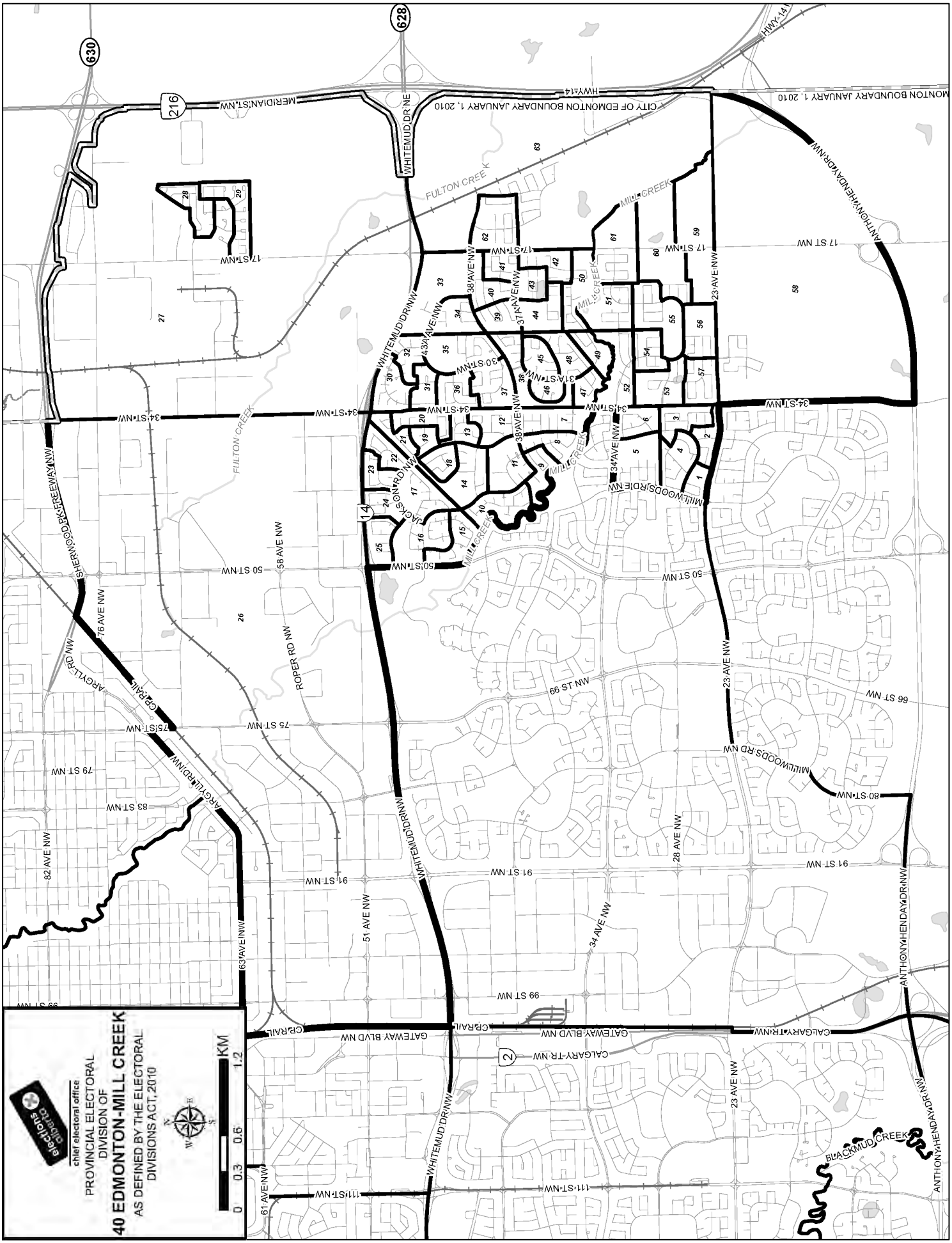
chief electoral office
PROVINCIAL ELECTORAL DIVISION OF
40 EDMONTON-MILL CREEK
AS DEFINED BY THE ELECTORAL DIVISIONS ACT, 2010
0 0.3 0.6 1.2 KM
CITY OF EDMONTON BOUNDARY JANUARY 1, 2010
MONTON BOUNDARY JANUARY 1, 2010
MERIDIAN ST NW
HWY 14
WHITEMUD DR NE
WHITEMUD DR NW
FULTON CREEK
MILL CREEK
ANTHONY HENDAY DR NW
17 ST NW
34 ST NW
50 ST NW
66 ST NW
75 ST NW
79 ST NW
80 ST NW
91 ST NW
99 ST NW
111 ST NW
23 AVE NW
28 AVE NW
34 AVE NW
38 AVE NW
43 AVE NW
51 AVE NW
58 AVE NW
61 AVE NW
63 AVE NW
76 AVE NW
82 AVE NW
SHERWOOD PK FREEWAY NW
ARGYLL RD NW
CP RAIL
ROPER RD NW
JACKSON RD NW
MILLWOODS RD NW
GATEWAY BLVD NW
CALGARY TR NW
BLACKMUD CREEK
630
628
216
14
2

Electoral Division of Edmonton-Mill Woods
General Election Statement of Official Results - April 23, 2012

POLL NUMBER	NAME OF POLL	NAMES ON LIST	JOANNE AUTIO WAP	SANDRA AZOCAR NDP	CARL BENITO IND	ROBERT LEDDY AP	WESLYN MATHER LIB	SOHAIL QUADRI PC	V	S	D	R	% VOTER TURNOUT
1	MINCHAU N	345	47	20	1	1	42	76	187	2	0	0	54.2
2	GREENVIEW SE	412	37	17	8	2	40	70	174	0	0	1	42.5
3	GREENVIEW E	412	56	22	8	5	43	80	214	2	0	3	52.7
4	GREENVIEW NE	417	56	22	5	8	75	77	243	0	0	0	58.3
5	GREENVIEW PARK	452	52	37	19	5	45	71	229	0	0	1	50.9
6	GREENVIEW NW	416	59	16	8	7	51	70	211	1	0	0	50.7
7	MICHAELS PARK SE	380	46	17	8	4	37	45	157	0	0	3	42.1
8	MICHAELS PARK SW	454	32	34	6	3	39	51	165	0	0	3	37.0
9	MICHAELS PARK CENTRAL	389	33	18	10	2	40	49	152	0	0	0	39.1
10	MICHAELS PARK N	364	40	15	10	1	36	54	156	0	0	1	43.1
11	TWEDDLE PLACE NE	329	43	21	6	8	36	55	169	3	0	0	51.4
12	TWEDDLE PLACE CENTRAL	336	32	24	7	1	21	35	120	2	0	0	35.7
13	MALCOLM TWEDDLE PARK	312	20	5	5	2	17	35	84	0	0	1	27.2
14	TWEDDLE PLACE SW	384	23	11	7	3	18	42	104	0	0	1	27.3
15	TWEDDLE PLACE W	402	64	20	18	5	53	85	245	1	0	1	61.2
16	TWEDDLE PLACE NW	321	56	27	2	2	40	45	172	0	0	1	53.9
17	RICHFIELD NW	356	29	13	4	4	41	63	154	1	0	2	43.8
18	RICHFIELD CENTRAL	359	27	35	4	1	25	54	146	0	0	0	40.7
19	RICHFIELD SW	345	61	25	11	1	27	48	173	0	0	0	50.1
20	RICHFIELD SE	458	41	15	10	1	57	76	200	0	0	2	44.1
21	RICHFIELD NE	362	13	26	3	2	14	36	94	1	0	1	26.2
22	LEE RIDGE NW	334	19	12	7	3	19	41	101	0	0	2	30.8
23	LEE RIDGE SW	468	47	23	3	3	37	60	173	0	0	1	37.2
24	LEE RIDGE SE	423	54	39	5	6	46	58	208	1	0	0	49.2
25	LEE RIDGE NE	448	45	27	13	3	51	63	202	3	0	0	45.1
26	HILLVIEW NW	407	32	29	4	5	34	56	160	3	0	0	39.3
27	HILLVIEW SW	470	67	36	17	3	60	65	248	1	1	2	53.4
28	HILLVIEW PARK	378	30	17	8	1	54	50	160	3	0	0	42.3
29	HILLVIEW N	374	63	28	6	5	50	41	193	0	0	1	51.9
30	HILLVIEW NE	415	64	43	4	3	41	75	230	0	0	4	56.4
31	HILLVIEW SE	428	58	29	6	1	48	57	199	6	0	0	46.5
32	MINCHAU SW	338	37	39	8	1	27	56	168	1	0	0	49.7
33	MINCHAU CENTRAL	328	39	23	0	8	21	60	151	2	0	1	46.3
34	MINCHAU S	312	31	22	4	3	29	42	131	0	0	0	42.0
35	MINCHAU PARK	403	32	22	4	2	38	70	168	0	0	1	41.9
36	MINCHAU E	362	42	27	4	3	36	57	169	0	0	2	47.2
37	WEINLOS NE	440	32	40	13	3	41	50	179	1	0	2	41.1
38	WEINLOS PARK	408	37	27	8	0	47	49	168	2	0	0	41.2

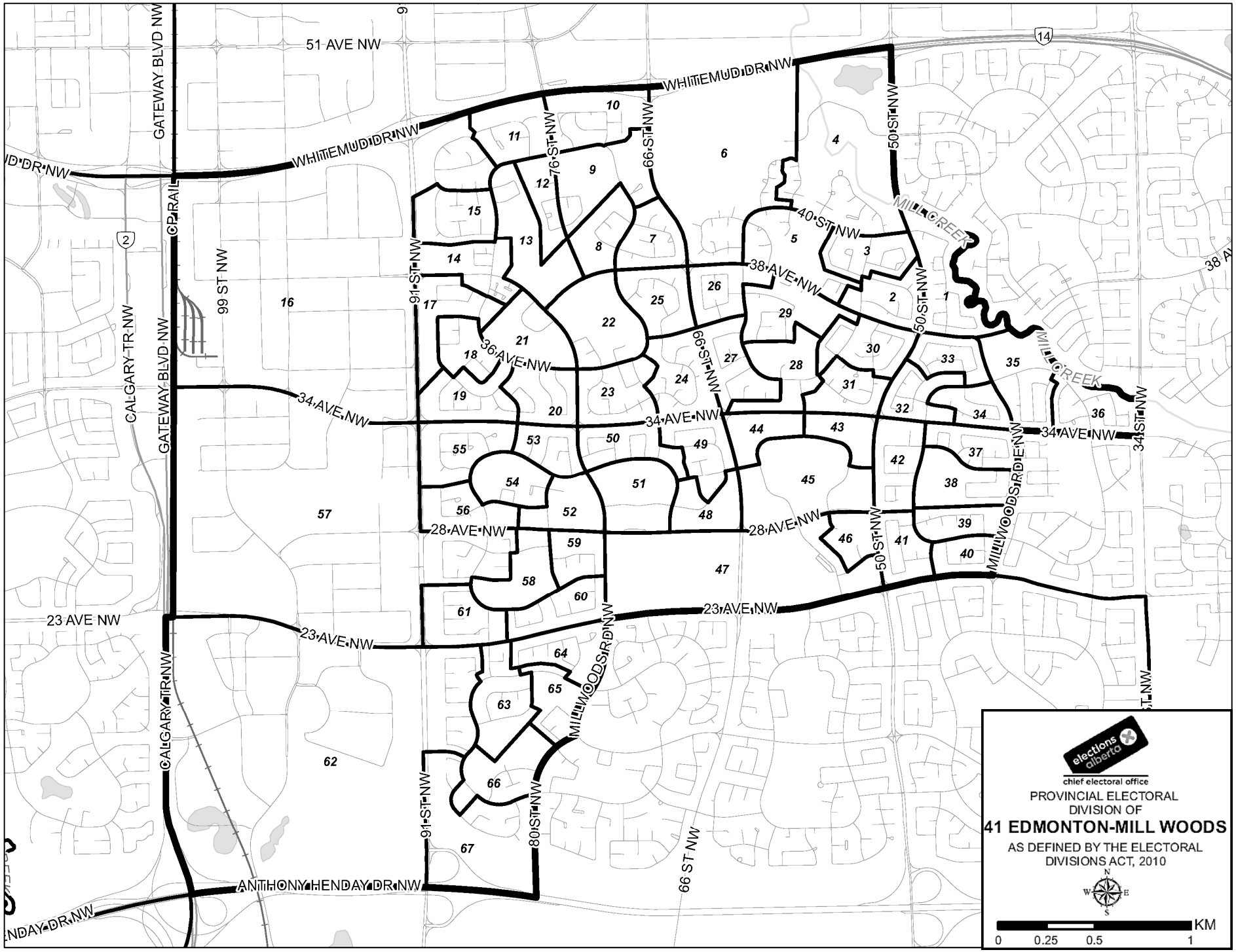
elections alberta
chief electoral office
PROVINCIAL ELECTORAL DIVISION OF
41 EDMONTON-MILL WOODS
AS DEFINED BY THE ELECTORAL DIVISIONS ACT, 2010
KM
0 0.25 0.5 1
51 AVE NW
WHITEMUD DR NW
GATEWAY BLVD NW
CP RAIL
99 ST NW
CALGARY TR NW
34 AVE NW
23 AVE NW
28 AVE NW
36 AVE NW
38 AVE NW
40 ST NW
50 ST NW
66 ST NW
76 ST NW
91 ST NW
80 ST NW
MILL CREEK
MILLWOODS RD E NW
ANTHONY HENDAY DR NW
14
2

Electoral Division of Edmonton-Mill Woods
General Election Statement of Official Results - April 23, 2012

POLL NUMBER	NAME OF POLL	NAMES ON LIST	JOANNE AUTIO WAP	SANDRA AZOCAR NDP	CARL BENITO IND	ROBERT LEDDY AP	WESLYN MATHER LIB	SOHAIL QUADRI PC	V	S	D	R	% VOTER TURNOUT
39	WEINLOS CENTRAL	393	35	22	7	0	52	69	185	3	0	1	47.3
40	WEINLOS SE	262	20	14	7	2	26	45	114	0	0	0	43.5
41	WEINLOS SW	351	31	19	3	1	53	49	156	1	0	0	44.4
42	WEINLOS NW	366	45	33	5	3	32	63	181	2	0	1	49.7
43	TAWA NE	425	43	48	7	4	28	62	192	1	0	2	45.6
44	TAWA NW	439	45	24	8	1	38	107	223	0	0	6	52.2
45	TAWA PARK	502	43	27	15	2	34	87	208	0	0	3	42.0
46	HEWES PARK	524	63	33	6	10	54	116	282	0	0	1	54.0
47	HEWES WAY	285	30	7	0	2	16	52	107	4	2	0	38.2
48	KAMEYOSEK SE	496	59	27	3	5	29	84	207	0	1	3	42.5
49	KAMEYOSEK NE	378	38	27	3	5	37	60	170	2	0	0	45.0
50	KAMEYOSEK NW	369	39	27	7	6	35	52	166	1	0	1	45.3
51	KAMEYOSEK SW	377	27	17	8	3	27	41	123	2	0	0	32.6
52	TIPASKAN SE	374	37	14	6	2	20	36	115	1	0	3	31.6
53	TIPASKAN NE	292	35	18	12	3	25	51	144	1	0	1	49.7
54	TIPASKAN CENTRAL	286	24	29	12	2	31	37	135	1	0	0	47.2
55	TIPASKAN NW	356	34	15	8	2	50	56	165	0	0	0	46.3
56	TIPASKAN SW	369	41	18	10	3	31	38	141	1	0	0	38.2
57	MEYONOHK NW	401	65	39	8	4	48	45	209	1	0	2	52.6
58	MEYONOHK CENTRAL	397	34	29	7	7	38	68	183	1	0	1	46.3
59	MEYONOHK NE	373	36	17	5	3	34	52	147	0	0	1	39.7
60	MEYONOHK SE	369	38	24	10	4	34	75	185	1	0	1	50.4
61	MEYONOHK SW	386	38	54	2	3	27	51	175	1	0	0	45.3
62	SATOO W	424	66	21	9	8	45	79	228	1	0	0	53.8
63	SATOO CENTRAL	392	42	30	5	7	36	65	185	0	0	1	47.4
64	SATOO NE	372	36	33	3	4	35	39	150	0	0	0	40.3
65	SATOO E	400	49	24	6	6	30	82	197	1	0	0	49.3
66	SATOO SE	383	48	44	11	5	38	68	214	0	0	0	55.9
67	SATOO S	438	69	39	1	7	54	74	244	0	0	0	55.7
68	ADVANCE-RO OFFICE (POLLS 1 TO 34)		235	121	42	13	234	506	1,151	3	0	5	
69	ADVANCE-RO OFFICE (POLLS 35 TO 67)		207	115	23	10	178	322	855	0	1	6	
70	MOBILE-GREY NUN'S COMMUNITY HOSPITAL (EAST WING)		6	8	1	2	8	17	42	1	0	0	
71	MOBILE-GOOD SAMARITAN/SHEPHERD'S CARE CENTRE		11	11	3	1	11	38	75	1	2	3	
72	MOBILE-GREY NUN'S COMMUNITY HOSPITAL (WEST WING)		20	12	3	0	12	32	79	1	0	0	
73	SPECIAL BALLOT		27	22	5	1	32	57	144	0	0	32	
	TOTAL	**25,920**	**3,312**	**1,985**	**545**	**262**	**2,988**	**4,942**	**14,034**	**68**	**7**	**111**	**54.6**

V=Valid Ballots **S=Spoiled Ballots** **D=Declined Ballots** **R=Rejected Ballots**

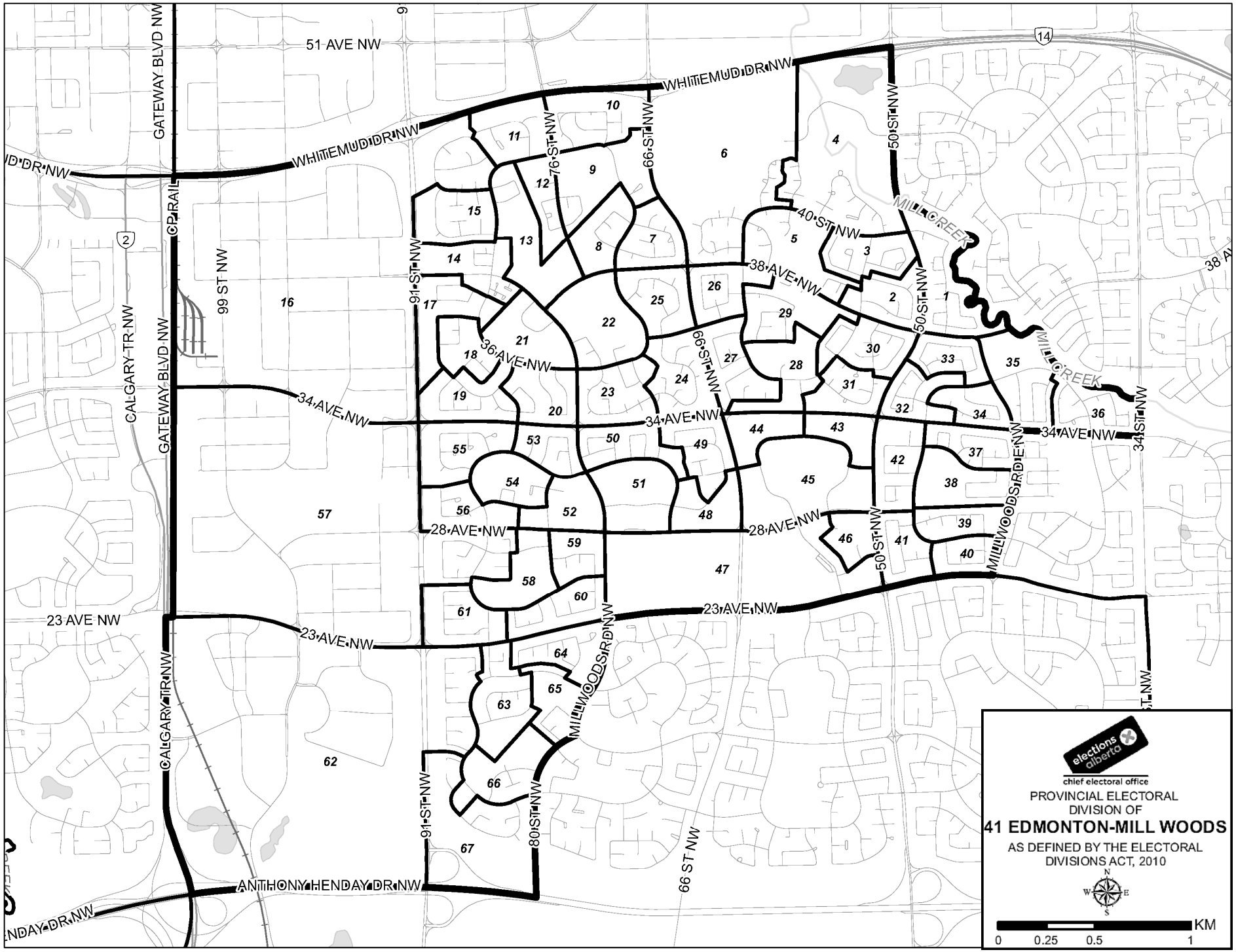
elections alberta
chief electoral office
PROVINCIAL ELECTORAL DIVISION OF
41 EDMONTON-MILL WOODS
AS DEFINED BY THE ELECTORAL DIVISIONS ACT, 2010
KM
0 0.25 0.5 1
51 AVE NW
WHITEMUD DR NW
GATEWAY BLVD NW
CP RAIL
99 ST NW
CALGARY TR NW
23 AVE NW
34 AVE NW
36 AVE NW
38 AVE NW
40 ST NW
28 AVE NW
23 AVE NW
ANTHONY HENDAY DR NW
91 ST NW
76 ST NW
66 ST NW
50 ST NW
80 ST NW
MILL CREEK
MILLWOODS RD NW
66 ST NW
34 ST NW

Electoral Division of Edmonton-Riverview
General Election Statement of Official Results - April 23, 2012

POLL NUMBER	NAME OF POLL	NAMES ON LIST	JOHN CORIE WAP	ARIF KHAN LIB	LORI SIGURDSON NDP	TIMOTHY WONG AP	STEVE YOUNG PC	V	S	D	R	% VOTER TURNOUT
1	JASPER PLACE NORTH WEST	241	28	14	11	0	15	68	0	0	0	28.2
2	JASPER PLACE CENTRAL WEST	345	20	27	30	1	44	122	1	0	1	35.7
3	JASPER PLACE	395	28	22	26	5	42	123	0	0	0	31.1
4	JASPER PLACE NORTH EAST	326	18	5	15	1	28	67	3	0	0	20.6
5	JASPER PLACE CENTRAL EAST	332	28	16	24	2	46	116	1	0	0	34.9
6	JASPER PLACE SOUTH EAST	247	25	19	24	2	48	118	3	0	0	47.8
7	CRESTWOOD NORTH	488	55	64	26	12	165	322	0	0	0	66.0
8	CRESTWOOD CENTRAL NORTH	380	43	42	25	5	107	222	2	0	1	58.7
9	CRESTWOOD CENTRAL SOUTH	400	28	85	11	2	112	238	1	0	0	59.5
10	CRESTWOOD EAST	364	28	45	8	3	135	219	0	0	0	60.2
11	MEADOWLARK NORTH WEST	387	32	47	44	4	90	217	2	0	1	56.3
12	MEADOWLARK NORTH EAST	435	40	37	28	1	85	191	0	0	0	43.9
13	MEADOWLARK CENTRAL	474	31	77	46	2	88	244	0	0	0	51.5
14	MEADOWLARK SOUTH WEST	455	36	60	50	9	103	258	2	1	1	57.1
15	MEADOWLARK SOUTH	373	19	24	28	2	88	161	1	0	0	43.2
16	ELMWOOD WEST	331	45	24	27	2	65	163	0	0	0	49.2
17	ELMWOOD NORTH WEST	336	32	43	24	6	47	152	4	0	0	45.2
18	ELMWOOD CENTRAL	430	71	54	39	0	81	245	4	0	0	57.0
19	ELMWOOD NORTH EAST	334	33	34	26	2	66	161	1	0	4	49.4
20	ELMWOOD SOUTH EAST	416	47	55	43	3	76	224	2	0	0	53.8
21	LYNNWOOD NORTH WEST	333	23	39	25	3	67	157	3	0	0	47.1
22	LYNWOOD SOUTH WEST	289	30	31	14	2	77	154	2	0	0	53.3
23	SHERWOOD WEST	373	44	25	29	2	56	156	2	0	0	41.8
24	SHERWOOD EAST	374	19	23	21	4	67	134	0	0	0	35.8
25	CRESTWOOD SOUTH	396	26	80	23	2	131	262	3	0	2	66.7
26	JASPER PARK NORTHWEST	291	41	21	32	9	51	154	0	0	0	52.9
27	JASPER PARK NORTH EAST	373	40	26	20	4	38	128	3	0	1	34.6
28	PARKVIEW WEST	440	50	82	31	8	129	300	4	1	0	68.4
29	VALLEYVIEW NORTH	328	21	44	15	4	105	189	0	0	0	57.6
30	JASPER PARK SOUTH WEST	391	31	37	22	5	97	192	1	0	0	49.1
31	JASPER PARK SOUTH EAST	264	35	10	24	4	53	126	1	0	1	48.1
32	PARKVIEW SOUTH WEST	475	42	52	42	2	121	259	1	0	1	54.7
33	PARKVIEW CENTRAL	506	53	92	57	4	125	331	1	0	0	65.4
34	PARKVIEW SOUTH EAST	484	48	73	18	11	148	298	1	0	0	61.6
35	VALLEYVIEW SOUTH	382	31	76	12	1	133	253	1	0	0	66.2
36	WHITEHALL SQUARE NORTH	373	20	28	21	0	44	113	1	0	3	31.1
37	WHITEHALL SQUARE SOUTH	259	14	11	17	0	24	66	0	0	1	25.9
38	LYNWOOD NORTH EAST	336	22	46	25	1	106	200	0	0	0	59.5

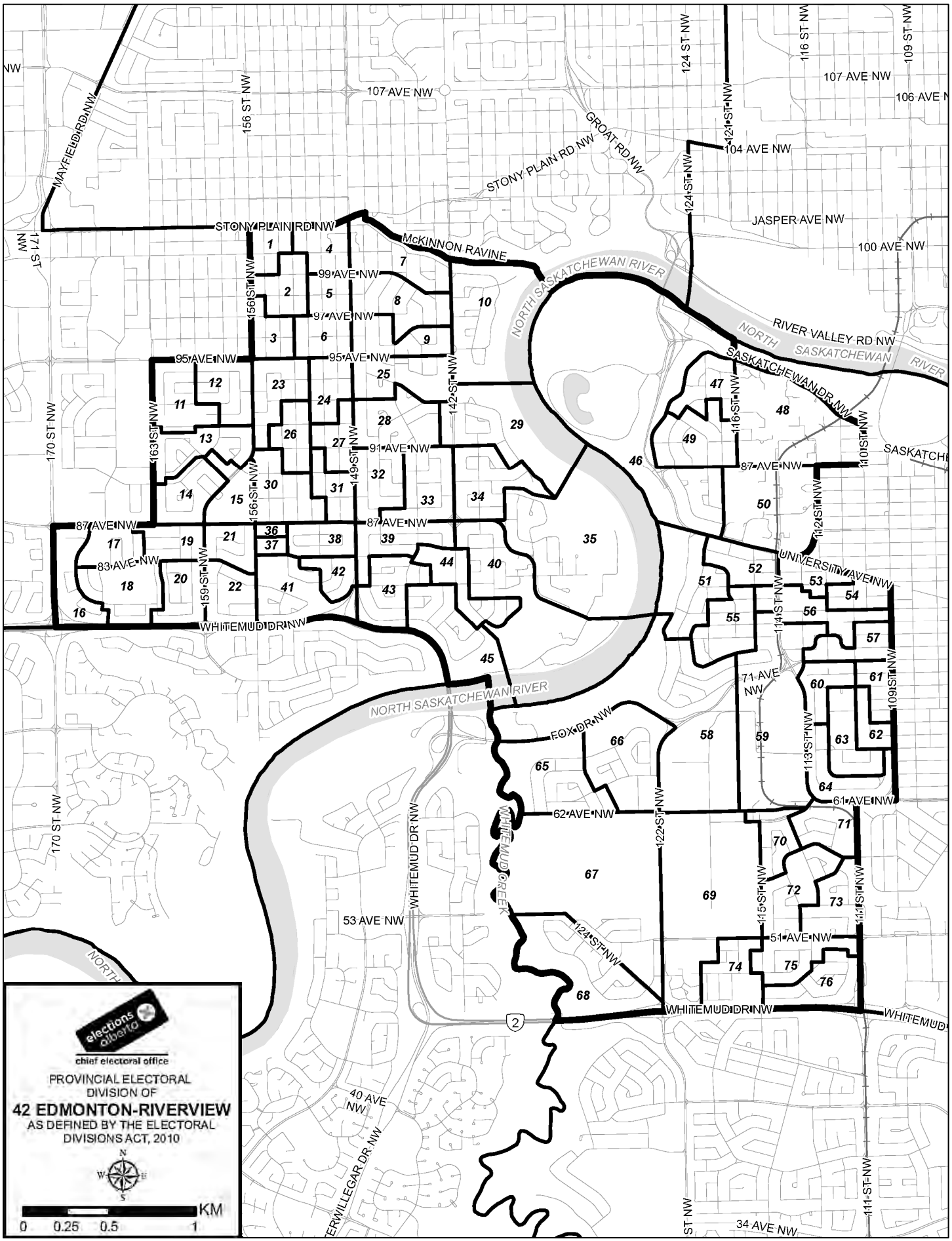

107 AVE NW
106 AVE N
104 AVE NW
JASPER AVE NW
100 AVE NW
STONY PLAIN RD NW
GROAT RD NW
MAYFIELD RD NW
McKINNON RAVINE
NORTH SASKATCHEWAN RIVER
RIVER VALLEY RD NW
SASKATCHEWAN DR NW
99 AVE NW
97 AVE NW
95 AVE NW
91 AVE NW
87 AVE NW
83 AVE NW
UNIVERSITY AVE NW
WHITEMUD DR NW
FOX DR NW
71 AVE NW
62 AVE NW
61 AVE NW
51 AVE NW
53 AVE NW
40 AVE NW
34 AVE NW
WHITEMUD CREEK
170 ST NW
171 ST NW
156 ST NW
163 ST NW
159 ST NW
149 ST NW
142 ST NW
124 ST NW
121 ST NW
116 ST NW
114 ST NW
113 ST NW
112 ST NW
111 ST NW
109 ST NW
101 ST NW
122 ST NW
115 ST NW
ERWILLEGAR DR NW
elections alberta
chief electoral office
PROVINCIAL ELECTORAL DIVISION OF
42 EDMONTON-RIVERVIEW
AS DEFINED BY THE ELECTORAL DIVISIONS ACT, 2010
N
W
E
S
KM
0 0.25 0.5 1

Electoral Division of Edmonton-Riverview
General Election Statement of Official Results - April 23, 2012

POLL NUMBER	NAME OF POLL	NAMES ON LIST	JOHN CORIE WAP	ARIF KHAN LIB	LORI SIGURDSON NDP	TIMOTHY WONG AP	STEVE YOUNG PC	V	S	D	R	% VOTER TURNOUT
39	LAURIER HEIGHTS NORTH	360	26	68	18	2	90	204	1	0	0	56.7
40	BUENA VISTA	424	44	74	22	2	148	290	1	0	0	68.4
41	LYNWOOD CENTRAL	353	38	45	48	2	107	240	2	0	0	68.0
42	LYNWOOD SOUTH EAST	237	20	42	14	1	66	143	0	0	1	60.8
43	LAURIER HEIGHTS SOUTH	370	24	78	14	4	111	231	0	0	0	62.4
44	LAURIER HEIGHTS CENTRAL	467	14	34	5	4	67	124	0	0	0	26.6
45	LAURIER HEIGHTS SOUTH EAST	349	19	76	9	8	122	234	0	0	0	67.0
46	WINDSOR PARK WEST	332	11	32	48	5	69	165	1	0	1	50.0
47	WINDSOR PARK NORTH	318	20	57	46	3	74	200	0	0	0	62.9
48/50	UNIVERSITY KELSEY/UNIVERSITY SOUTH	931	30	84	135	10	151	410	4	0	0	44.0
49	WINDSOR PARK CENTRAL	356	30	65	76	3	65	239	0	0	0	67.1
51	BELGRAVIA NORTH WEST	363	12	77	62	0	72	223	0	0	0	61.4
52	BELGRAVIA NORTH EAST	472	19	48	85	2	86	240	0	0	0	50.8
53	MCKERNAN NORTH	345	20	47	70	1	38	176	0	1	0	51.3
54	MCKERNAN WEST	402	33	28	82	6	56	205	0	0	3	51.7
55	BELGRAVIA CENTRAL	497	23	120	96	3	67	309	0	0	0	62.2
56	MCKERNAN CENTRAL	385	11	40	95	3	54	203	2	0	0	52.7
57	MCKERNAN SOUTH EAST	431	14	40	91	6	40	191	4	0	0	44.3
58	BELGRAVIA SOUTH	454	14	91	92	1	95	293	0	0	0	64.5
59	RIVERVIEW	424	11	68	108	2	46	235	1	0	1	55.7
60	PARKALLEN NORTH WEST	323	21	45	97	2	51	216	3	0	0	66.9
61	PARKALLEN NORTH EAST	272	18	34	67	4	33	156	0	0	2	58.1
62	PARKALLEN CENTRAL EAST	309	9	41	77	4	32	163	4	4	0	54.0
63	PARKALLEN CENTRAL WEST	454	81	23	132	9	56	301	1	0	0	66.3
64	PARKALLEN SOUTH EAST	434	22	78	89	6	67	262	2	0	0	60.4
65	GRANDVIEW WEST	378	32	60	21	3	152	268	0	0	0	70.9
66	GRANDVIEW EAST	388	20	49	56	4	116	245	2	0	2	63.7
67	LANDSDOWNE NORTH	438	38	35	63	3	105	244	0	0	0	55.7
68	LANDSDOWNE SOUTH	493	34	56	56	7	146	299	2	0	0	60.6
69	LENDRUM WEST	460	29	29	25	2	66	151	0	0	1	33.0
70	LENDRUM NORTH CENTRAL	295	17	21	68	0	55	161	0	0	0	54.6
71	LENDRUM NORTH EAST	336	14	32	35	4	53	138	0	0	0	41.1
72	LENDRUM SOUTH CENTRAL	405	28	49	61	0	91	229	2	0	0	56.5
73	LENDRUM SOUTH EAST	334	19	26	62	1	55	163	0	0	0	48.8
74	MALMO WEST	394	24	38	69	3	109	243	0	0	0	61.7
75	MALMO CENTRAL	446	40	67	80	13	79	279	2	0	0	62.6
76	MALMO EAST	390	32	42	56	6	105	241	0	0	0	61.8
77	ADVANCE-HOSANNA LUTHERAN CHURCH		282	306	151	18	529	1,286	14	0	0	

Electoral Division of Edmonton-Riverview
General Election Statement of Official Results - April 23, 2012

POLL NUMBER	NAME OF POLL	NAMES ON LIST	JOHN CORIE WAP	ARIF KHAN LIB	LORI SIGURDSON NDP	TIMOTHY WONG AP	STEVE YOUNG PC	V	S	D	R	% VOTER TURNOUT
78	ADVANCE-ST. JOHN ANGLICAN CHURCH		105	213	287	10	303	918	2	0	3	
79	MOBILE-U OF A HOSPITAL (5TH FLR)		7	4	5	0	14	30	0	0	0	
80	MOBILE-CROSS CANCER INSTITUTE		6	4	1	0	11	22	0	0	0	
81	MOBILE-CANTERBURY CRT AND MANOR		18	40	18	4	131	211	0	0	9	
82	MOBILE-GRANDVIEW EXT. CARE		7	8	3	0	22	40	0	0	4	
83	MOBILE-U OF A HOSPITAL (4TH FLR)		12	1	6	0	15	34	0	1	1	
84	MOBILE-U OF A HOSPITAL (3RD FLR)		17	1	4	1	25	48	0	0	0	
85	MOBILE-U OF A HOSPITAL (MAZANKOWSKI)		12	1	8	0	17	38	0	0	2	
86	MOBILE-U OF A HOSPITAL (EMERGENCY)		12	5	7	0	19	43	1	0	0	
87	MOBILE-TEGLER MANOR/SOUTH TERRACE CONTINUING CARE CENTRE/ MEADOWLARK PLACE		21	13	11	2	48	95	1	0	0	
88	SPECIAL BALLOT		34	77	58	2	56	227	0	0	45	
	TOTAL	**28,975**	**2,721**	**4,202**	**3,892**	**306**	**7,288**	**18,409**	**103**	**8**	**92**	**63.9**

V=Valid Ballots **S=Spoiled Ballots** **D=Declined Ballots** **R=Rejected Ballots**

Electoral Division of Edmonton-Rutherford
General Election Statement of Official Results - April 23, 2012

POLL NUMBER	NAME OF POLL	NAMES ON LIST	FRED HORNE PC	KYLE MCLEOD WAP	RICK MILLER LIB	MELANIE SAMARODEN NDP	DAVID TONNER EPA	MICHAEL WALTERS AP	V	S	D	R	% VOTER TURNOUT
1	ASPEN W	461	131	33	76	20	0	85	345	2	0	0	74.8
2	ASPEN SE	378	114	24	38	20	2	39	237	2	0	1	63.0
3	ROYAL GARDENS-LD BYRON	470	51	19	41	32	1	12	156	1	0	1	33.4
4	ROYAL GARDENS-NW	351	82	52	53	20	0	26	233	0	0	0	66.4
5	ROYAL GARDENS-NE	323	88	32	59	19	1	26	225	0	0	1	70.0
6	RIDEAU PARK-NW	484	131	52	56	23	1	23	286	1	0	2	59.5
7	RIDEAU PARK-NE	465	35	14	23	23	0	7	102	0	0	1	22.2
8	WHITEMUD CROSSING	227	62	20	23	10	0	4	119	0	0	1	52.9
9	DUGGAN-E	463	104	47	66	17	1	20	255	1	0	2	55.5
10	DUGGAN-PARK PLACE	287	13	8	9	13	1	5	49	0	0	0	17.1
11	DUGGAN-CENTRAL	414	44	44	47	29	1	6	171	0	0	1	41.5
12	DUGGAN-NW	384	86	42	58	20	1	32	239	1	0	2	62.8
13	ROYAL GARDENS-SE	360	73	35	73	18	0	25	224	3	0	0	62.2
14	ROYAL GARDENS-S.CENTRAL	399	78	28	47	31	2	13	199	2	0	0	49.9
15	ROYAL GARDENS-SW	332	64	33	30	13	1	18	159	0	0	1	48.2
16	ASPEN CENTRAL	421	121	23	50	5	1	90	290	1	0	0	68.9
17	WESTBROOK NE	463	128	33	58	5	0	41	265	0	0	1	57.5
18	GREENFIELD-SW	464	81	46	95	27	0	58	307	0	0	2	66.6
19	GREENFIELD-NW	581	119	54	90	31	1	50	345	0	0	0	59.4
20	GREENFIELD-CENTRAL	533	116	45	89	18	2	36	306	0	0	0	57.4
21	GREENFIELD-NE	383	108	31	53	12	1	32	237	0	13	0	65.3
22	DUGGAN-W.CENTRAL	457	152	24	65	30	3	25	299	0	0	1	65.6
23	DUGGAN-S.CENTRAL	423	119	37	48	26	0	58	288	0	0	2	68.6
24	DUGGAN-GARDEN GROVE	383	83	18	31	24	4	12	172	0	0	1	45.2
25	DUGGAN-SE	352	90	42	46	11	2	12	203	0	0	0	57.7
26	STEINHAUER-NE	432	91	60	62	25	0	18	256	1	0	0	59.3
27	STEINHAUER-NW	396	112	35	63	23	2	28	263	2	0	0	66.4
28	GREENFIELD-E.CENTRAL	470	142	40	77	24	0	40	323	0	0	4	69.6
29	GREENFIELD-S.CENTRAL	455	113	36	68	16	6	42	281	0	0	1	62.0
30	WESTBROOK SW	350	134	27	40	3	0	14	218	1	0	0	62.3
31	SWEETGRASS-NW	504	127	31	78	14	1	62	313	0	0	0	62.1
32	SWEETGRASS-NE	458	131	31	60	12	0	49	283	0	0	0	61.8
33	STEINHAUER-W.CENTRAL	358	75	23	45	20	4	22	189	1	0	0	52.8
34	STEINHAUER-E.CENTRAL	363	92	47	49	13	0	34	235	1	0	0	64.7
35	ERMINESKIN-NE	398	73	43	39	28	0	26	209	3	0	0	52.5
36	ERMINESKIN-NW	394	54	30	28	21	1	5	139	2	0	0	35.3
37	HERITAGE PARK-E	313	99	46	32	13	2	9	201	1	0	0	64.2
38	HERITAGE PARK-W	380	93	45	41	20	0	8	207	0	0	2	55.0

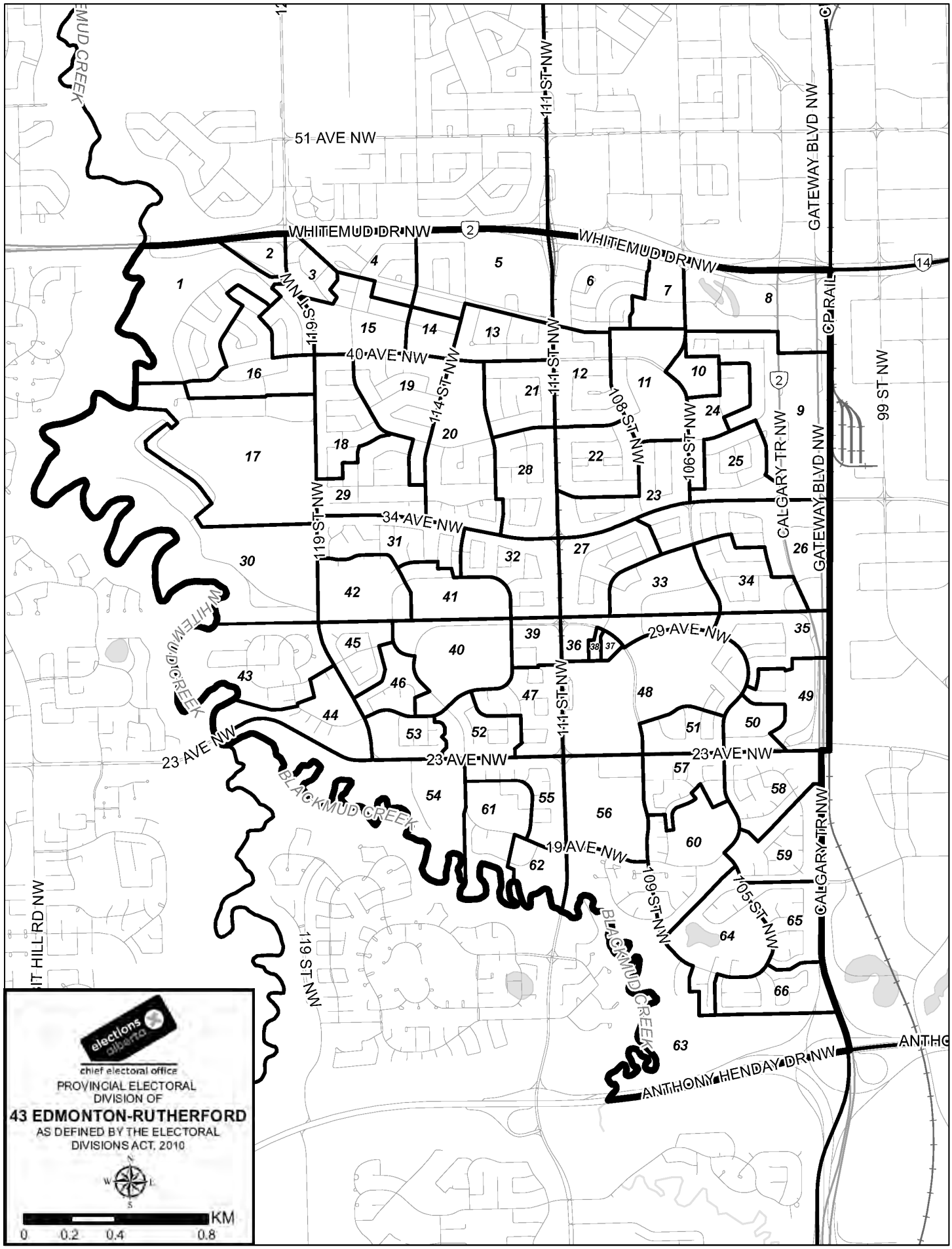
elections alberta
chief electoral office
PROVINCIAL ELECTORAL DIVISION OF
43 EDMONTON-RUTHERFORD
AS DEFINED BY THE ELECTORAL DIVISIONS ACT, 2010
KM
0 0.2 0.4 0.8
51 AVE NW
WHITEMUD DR NW
40 AVE NW
34 AVE NW
29 AVE NW
23 AVE NW
19 AVE NW
ANTHONY HENDAY DR NW
119 ST NW
114 ST NW
111 ST NW
108 ST NW
106 ST NW
109 ST NW
105 ST NW
GATEWAY BLVD NW
CALGARY TR NW
CP RAIL
99 ST NW
WHITEMUD CREEK
BLACKMUD CREEK

Electoral Division of Edmonton-Rutherford
General Election Statement of Official Results - April 23, 2012

POLL NUMBER	NAME OF POLL	NAMES ON LIST	FRED HORNE PC	KYLE MCLEOD WAP	RICK MILLER LIB	MELANIE SAMARODEN NDP	DAVID TONNER EPA	MICHAEL WALTERS AP	V	S	D	R	% VOTER TURNOUT
39	BLUE QUILL-NE	268	19	17	13	18	0	3	70	0	0	0	26.1
40	BLUE QUILL-N.CENTRAL	347	32	24	19	10	2	3	90	2	0	0	25.9
41	SWEETGRASS-S.CENTRAL	437	65	31	29	21	1	16	163	0	0	1	37.5
42	SWEETGRASS-SW	456	91	32	41	21	2	19	206	1	0	0	45.2
43	BLUE QUILL ESTATES-N	495	139	59	63	8	1	20	290	2	0	1	58.8
44	BLUE QUILL ESTATES-S	422	65	33	34	28	0	16	176	0	0	1	41.9
45	BLUE QUILL-NW	292	71	22	39	3	1	24	160	1	0	0	54.8
46	BLUE QUILL-W.CENTRAL	403	73	26	41	24	0	8	172	1	0	0	42.7
47	BLUE QUILL-SE	501	113	37	82	21	0	38	291	1	0	1	58.3
48	ERMINESKIN-CENTRAL	691	104	46	52	22	0	14	238	0	2	0	34.7
49	ERMINESKIN-E	344	55	28	21	13	8	1	126	1	0	0	36.6
50	ERMINESKIN-SE	356	44	22	21	16	0	11	114	0	0	0	32.0
51	ERMINESKIN-S.CENTRAL	391	90	26	44	21	2	15	198	1	1	0	50.9
52	BLUE QUILL-S.CENTRAL	409	106	32	45	17	0	21	221	0	0	1	54.3
53	BLUE QUILL-SW	369	66	29	50	18	2	21	186	1	0	0	50.4
54	YELLOWBIRD-WEST	420	60	31	28	26	3	17	165	1	0	0	39.3
55	YELLOWBIRD-NE	408	80	42	54	14	1	23	214	0	1	0	52.7
56	KASKITAYO	343	103	45	30	24	0	8	210	1	0	3	62.1
57	KEHEWIN-N	460	93	29	56	46	0	26	250	1	0	2	54.8
58	KEHEWIN-NE	446	114	37	53	16	1	16	237	0	0	0	53.1
59	BEARSPAW-NE	446	97	43	41	20	0	20	221	1	0	0	49.6
60	KEHEWIN-BEARSPAW	467	105	43	57	11	1	17	234	1	0	0	50.1
61	YELLOWBIRD-CENTRAL	420	86	28	36	27	1	5	183	1	0	0	43.6
62	HEATHRIDGE-PEBBLE CRK	314	46	23	18	22	0	10	119	3	0	0	37.9
63	BEARSPAW-W	361	114	55	40	11	2	9	231	4	0	0	64.0
64	BEARSPAW-E.CENTRAL	473	149	56	48	14	1	7	275	0	0	2	58.6
65	BEARSPAW-E	464	100	35	45	15	1	22	218	0	0	0	47.0
66	BEARSPAW-SE	383	105	61	50	8	2	9	235	0	0	0	61.4
67	ADVANCE-RO OFFICE (POLLS 1-33)		345	175	193	42	1	83	839	0	0	5	
68	ADVANCE-RO OFFICE (POLLS 34-66)		393	209	165	50	6	38	861	7	0	3	
69	MOBILE-ST.JOSEPH AUX. HOSPITAL/SHEPHERD'S CARE SOUTHSIDE MANOR		87	24	22	14	4	6	157	0	0	4	
70	MOBILE-SOUTHGATE CTR/WEDMAN HOUSE/PROVIDENCE RENEWAL CTR		34	8	20	10	0	2	74	0	0	5	
71	SPECIAL BALLOT		89	27	63	8	0	12	199	0	0	8	
	TOTAL	**27,115**	**6,942**	**2,765**	**3,619**	**1,368**	**85**	**1,672**	**16,451**	**57**	**17**	**64**	**61.0**

V=Valid Ballots **S=Spoiled Ballots** **D=Declined Ballots** **R=Rejected Ballots**

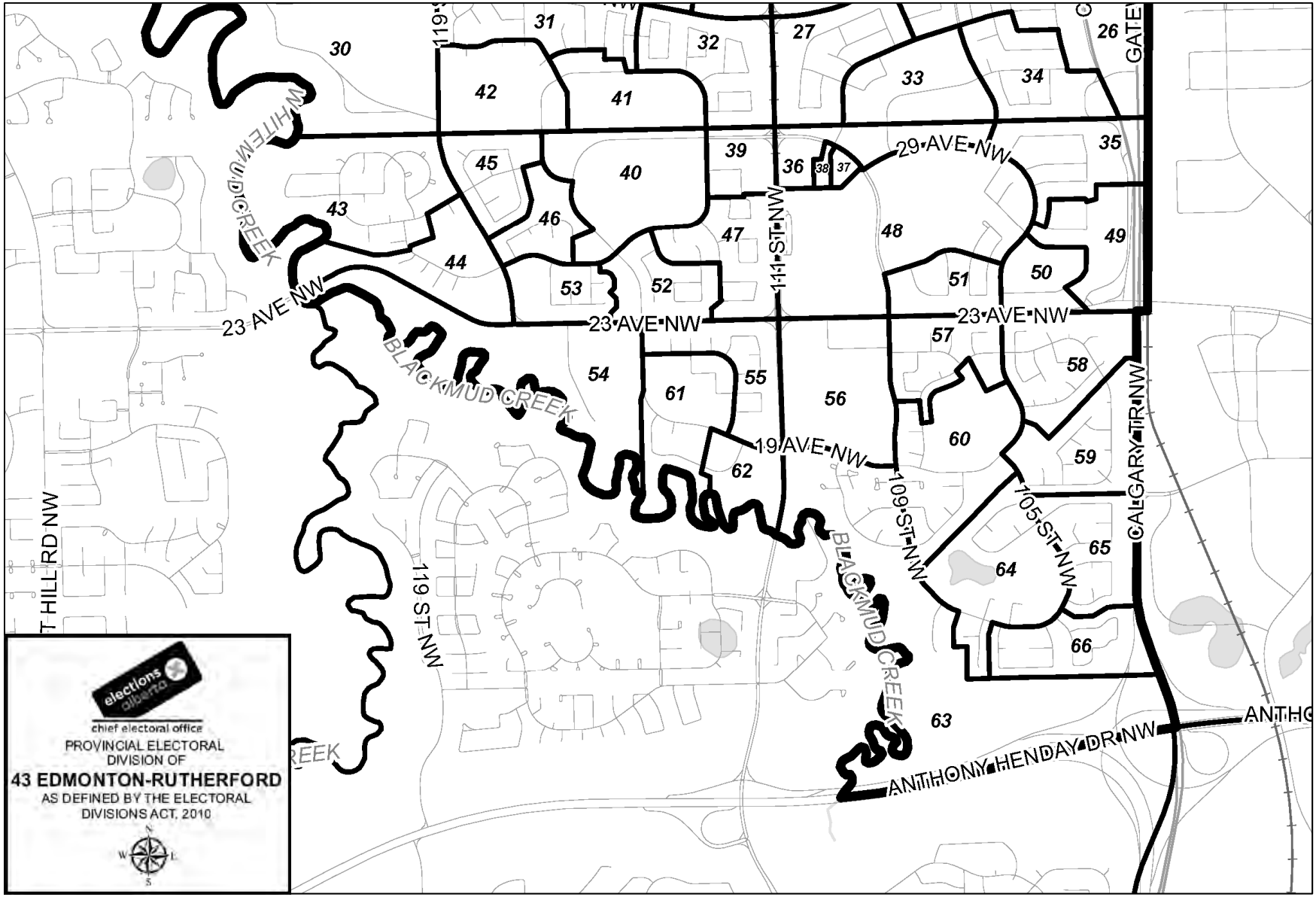
elections alberta
chief electoral office
PROVINCIAL ELECTORAL DIVISION OF
43 EDMONTON-RUTHERFORD
AS DEFINED BY THE ELECTORAL DIVISIONS ACT, 2010
N
W
E
S
23 AVE NW
23 AVE NW
23 AVE NW
29 AVE NW
19 AVE NW
119 ST NW
111 ST NW
109 ST NW
105 ST NW
CALGARY TR NW
ANTHONY HENDAY DR NW
WHITEMUD CREEK
BLACKMUD CREEK
BLACKMUD CREEK
T HILL RD NW
26
27
30
31
32
33
34
35
36
37
38
39
40
41
42
43
44
45
46
47
48
49
50
51
52
53
54
55
56
57
58
59
60
61
62
63
64
65
66

Electoral Division of Edmonton-South West
General Election Statement of Official Results - April 23, 2012

POLL NUMBER	NAME OF POLL	NAMES ON LIST	RUDY ARCILLA LIB	ALLAN HUNSPERGER WAP	MATT JENEROUX PC	BRYAN PEACOCK AP	MURIEL STANLEY-VENNE NDP	V	S	D	R	% VOTER TURNOUT
1	CUNNINGHAM	464	25	62	121	3	10	221	0	0	0	47.6
2/3	AMBLESIDE S/WASHBURN	478	17	34	130	11	27	219	0	0	0	45.8
4	WINDEMERE SW	366	28	24	94	0	5	151	1	0	0	41.3
5	QUADRANT	498	28	73	158	6	20	285	1	0	0	57.2
6/7	WINDEMERE N/AMBLESIDE N	479	16	47	138	5	13	219	0	0	3	46.3
8/9	AMBLESIDE W/AMBLESIDE NE	655	34	45	141	4	23	247	3	0	0	37.7
10	AMBLESIDE E	356	23	16	72	2	16	129	0	0	0	36.2
11/13	MOWATT SW/MOWATT E	545	30	46	157	4	18	255	0	0	0	46.8
12	MOWATT S	549	31	42	99	5	27	204	0	0	1	37.3
14	BLACKMUD CREEK S	564	27	44	154	4	16	245	1	0	1	43.6
15	BLACKMUD CREEK NE	504	21	34	116	3	11	185	1	0	0	36.7
16	BLACKMUD CREEK N/CENTRAL	426	28	24	78	2	10	142	0	0	0	33.3
17/18	BLACKMUD CREEK NW/MOWATT NE	529	43	18	123	5	19	208	2	0	0	39.3
19	MOWATT CENTRAL	402	29	22	117	0	16	184	0	0	0	45.8
20	MOWATT N	428	30	25	84	6	19	164	0	0	0	38.3
21	MOWATT W	418	24	45	142	3	12	226	0	0	0	54.1
22	RUTHERFORD NW	647	39	72	183	5	30	329	0	0	0	50.9
23	RUTHERFORD CENTRAL	400	25	37	130	3	15	210	0	0	0	52.5
24	RUTHERFORD N	623	29	45	150	1	15	240	2	0	4	39.2
25	RUTHERFORD E	544	24	24	79	2	20	149	0	0	2	27.8
26	ELLERSLIE	457	14	23	82	2	31	152	0	0	1	33.5
27	BLACKBURN SW	505	47	20	126	6	13	212	0	0	0	42.0
28	MACEWAN SE	532	35	49	132	1	22	239	0	0	0	44.9
29	MACEWAN CENTRAL	336	15	29	70	2	10	126	0	0	1	37.8
30A	MACEWAN S	413	23	28	95	4	18	168	0	0	2	41.2
30B	MACEWAN S	410	26	32	94	3	24	179	1	0	2	44.1
31A	MACEWAN W	405	11	20	86	6	15	138	0	0	0	34.1
31B	MACEWAN W	317	23	21	54	2	12	112	2	0	0	35.3
32A	MACEWAN N CENTRAL	390	17	14	74	4	20	129	0	0	2	33.6
32B	MACEWAN N CENTRAL	373	25	25	68	3	22	143	0	0	0	38.3
33	MACEWAN N	357	15	23	47	7	17	109	0	0	1	30.8
34	BLACKBURN CENTRAL	464	29	48	95	7	14	193	0	0	0	41.6
35	BLACKBURN S	327	22	22	115	1	11	171	0	2	0	52.9
36	BLACKBURN E	284	12	13	84	1	10	120	0	0	0	42.3
37	TWIN BROOKS SE	414	45	26	93	3	22	189	0	0	0	45.7
38	TWIN BROOKS S	347	21	23	79	0	9	132	1	0	0	38.0
39	TWIN BROOKS SW	503	25	47	130	6	21	229	0	0	0	45.5
40	TWIN BROOKS S/CENTRAL	340	28	23	92	9	12	164	0	0	0	48.2

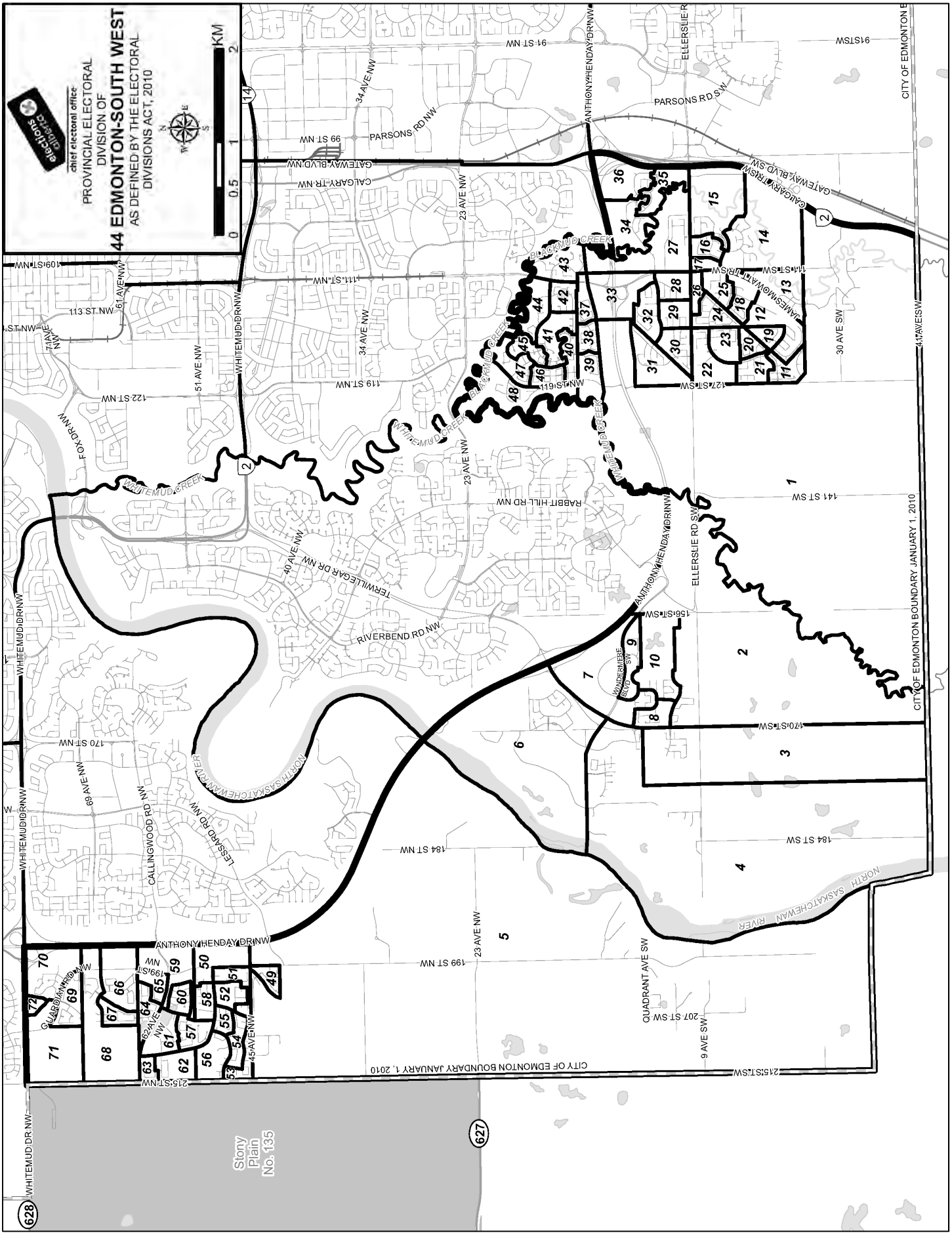

chief electoral office
PROVINCIAL ELECTORAL DIVISION OF
44 EDMONTON-SOUTH WEST
AS DEFINED BY THE ELECTORAL DIVISIONS ACT, 2010
KM
0 0.5 1 2
Stony Plain No. 135
CITY OF EDMONTON BOUNDARY JANUARY 1, 2010
WHITEMUD CREEK
BLACKMUD CREEK
NORTH SASKATCHEWAN RIVER
ANTHONY HENDAY DR NW
GATEWAY BLVD NW
GATEWAY BLVD SW
CALGARY TR NW
CALGARY TR SW
PARSONS RD NW
PARSONS RD SW
ELLERSLIE RD SW
RIVERBEND RD NW
TERWILLEGAR DR NW
RABBIT HILL RD NW
CALLINGWOOD RD NW
LESSARD RD NW
GUARDIAN RD NW
WINDERMERE BLVD SW
QUADRANT AVE SW
WHITEMUD DR NW
FOX DR NW

Electoral Division of Edmonton-South West
General Election Statement of Official Results - April 23, 2012

POLL NUMBER	NAME OF POLL	NAMES ON LIST	RUDY ARCILLA LIB	ALLAN HUNSPERGER WAP	MATT JENEROUX PC	BRYAN PEACOCK AP	MURIEL STANLEY-VENNE NDP	V	S	D	R	% VOTER TURNOUT
41	TWIN BROOKS BAY	371	33	26	124	3	21	207	1	0	0	55.8
42	TWIN BROOKS E/CENTRAL	451	25	28	128	6	13	200	0	0	1	44.6
43	TWIN BROOKS E	438	37	24	112	3	18	194	0	0	0	44.3
44	TWIN BROOKS NE	399	32	17	103	4	11	167	0	0	1	42.1
45	TWIN BROOKS CENTRAL	325	25	26	85	1	9	146	0	0	1	45.2
46	TWIN BROOKS SW/CENTRAL	403	34	21	121	0	16	192	0	0	0	47.6
47	TWIN BROOKS N/CENTRAL	473	46	31	116	6	11	210	1	0	1	44.6
48	TWIN BROOKS W	423	14	40	132	5	8	199	0	0	0	47.0
49/51	HAMMOND/HEMMINGWAY SE	634	57	30	137	4	36	264	2	0	0	41.6
50	HENDAY S	315	20	16	47	4	6	93	0	0	0	29.5
52	HEMMINGWAY E	297	12	10	60	4	7	93	1	0	2	32.0
53	HEMMINGWAY SW	374	25	28	69	3	9	134	0	0	1	36.1
54	HEMMINGWAY S/CENTRAL	432	34	21	92	3	10	160	0	0	2	37.5
55/56	HEMMINGWAY CENTRAL/HEMMINGWAY W	493	28	37	135	3	8	211	1	0	0	42.8
57	HARDY	472	46	38	122	5	17	228	0	0	1	48.5
58	HEMMINGWAY N	379	41	28	76	2	11	158	0	0	1	42.0
59	HENDAY CENTRAL	412	20	26	56	2	16	120	2	0	0	29.1
60	HENDAY N	412	24	29	84	7	19	163	1	0	0	39.6
61/62	HODGINS CENTRAL/HODGINS SW	659	40	33	109	9	21	212	3	0	4	32.8
63/65	HODGINS NW/GIBB	546	41	39	112	5	15	212	1	0	0	38.8
64	GEISSINGER	439	35	27	89	3	8	162	0	0	1	37.1
66A	GLASTONBURY S	352	28	27	96	2	7	160	1	0	0	45.5
66B	GLASTONBURY S	304	7	27	72	3	6	115	1	0	0	37.8
67	GOODWIN	486	34	56	90	7	11	198	1	0	0	40.7
68	GLENWRIGHT	591	43	48	111	7	27	236	1	0	2	40.3
69	GRAHAM	562	31	45	99	2	21	198	1	0	1	35.4
70	GARNETT	426	47	17	61	1	17	143	0	0	3	34.3
71/72	GRANTHAM COURT W/GRANTHAM COURT E	576	25	34	122	5	28	214	1	0	0	37.2
73	ADVANCE-ELLERSLIE ROAD BAPTIST CHURCH		252	383	1,146	37	138	1,956	0	0	14	
74	ADVANCE-SPIRIT WEST UNITED CHURCH		108	167	350	14	70	709	4	1	4	
75	MOBILE-CALEB MANOR/GLASTONBURY MEWS/RUTHERFORD HEIGHTS RETIREMENT		13	18	104	3	15	153	4	0	0	
76	SPECIAL BALLOT		10	51	60	4	8	133	0	0	15	
	TOTAL	**29,493**	**2,251**	**2,713**	**8,502**	**308**	**1,283**	**15,057**	**42**	**3**	**75**	**51.3**

V=Valid Ballots **S=Spoiled Ballots** **D=Declined Ballots** **R=Rejected Ballots**

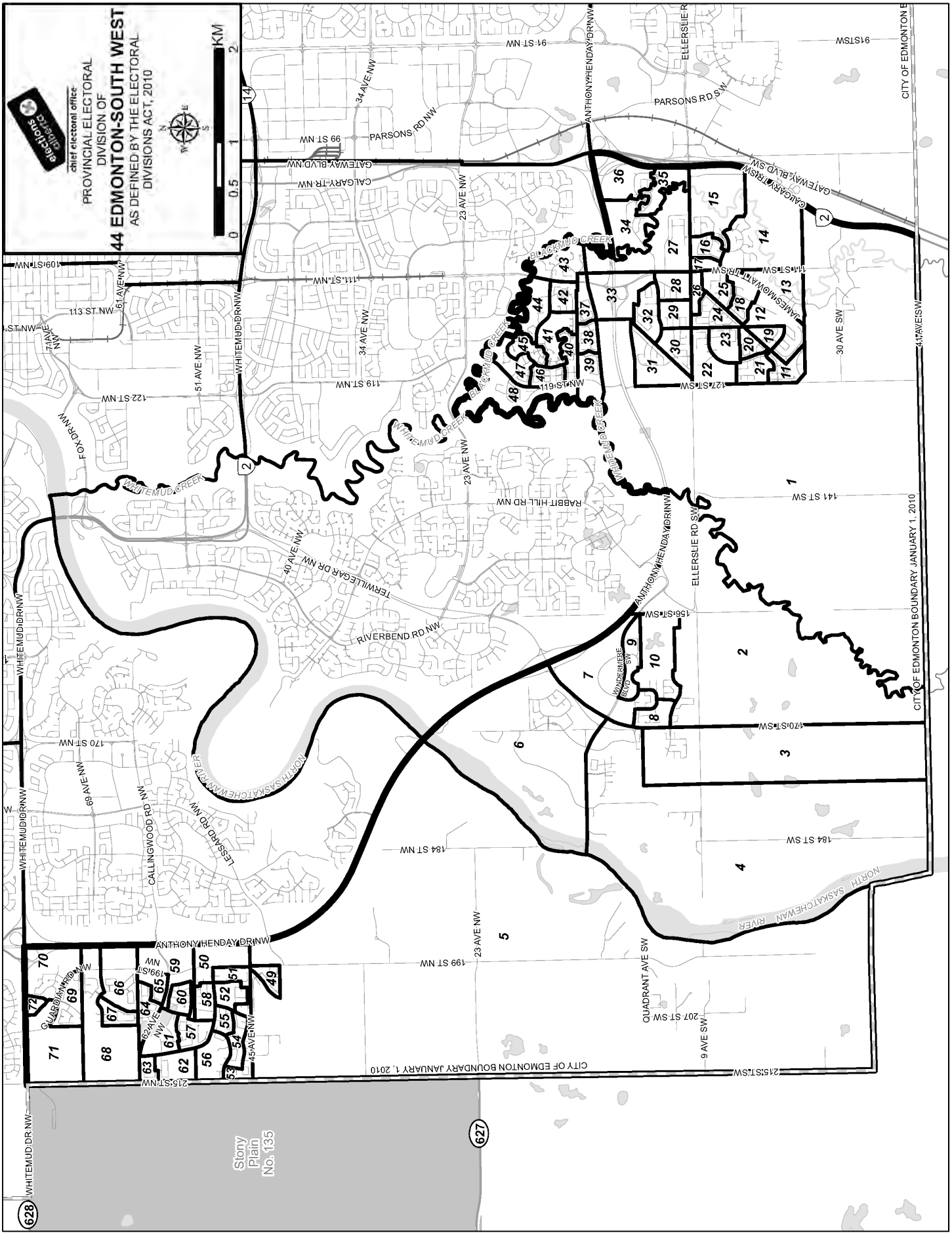

chief electoral office
PROVINCIAL ELECTORAL DIVISION OF
44 EDMONTON-SOUTH WEST
AS DEFINED BY THE ELECTORAL DIVISIONS ACT, 2010
0 0.5 1 2 KM
Stony Plain No. 135
CITY OF EDMONTON BOUNDARY JANUARY 1, 2010
WHITEMUD CREEK
BLACKMUD CREEK
NORTH SASKATCHEWAN RIVER
ANTHONY HENDAY DR NW
GATEWAY BLVD NW
GATEWAY BLVD SW
CALGARY TR NW
CALGARY TR SW
PARSONS RD NW
PARSONS RD SW
ELLERSLIE RD SW
RIVERBEND RD NW
TERWILLEGAR DR NW
RABBIT HILL RD NW
CALLINGWOOD RD NW
LESSARD RD NW
GUARDIAN RD NW
WINDERMERE BLVD SW
QUADRANT AVE SW
WHITEMUD DR NW
FOX DR NW
23 AVE NW
34 AVE NW
40 AVE NW
51 AVE NW
61 AVE NW
69 AVE NW
71 AVE NW
30 AVE SW
41 AVE SW
45 AVE NW
91 ST NW
99 ST NW
109 ST NW
111 ST NW
113 ST NW
119 ST NW
122 ST NW
127 ST SW
141 ST SW
156 ST SW
170 ST NW
170 ST SW
184 ST NW
184 ST SW
199 ST NW
199 ST NW
207 ST SW
215 ST NW
215 ST SW
9 AVE SW

Electoral Division of Edmonton-Strathcona
General Election Statement of Official Results - April 23, 2012

POLL NUMBER	NAME OF POLL	NAMES ON LIST	MEAGEN LAFAVE WAP	EMERSON MAYERS PC	TERRY NOEL EPA	RACHEL NOTLEY NDP	ED RAMSDEN LIB	V	S	D	R	% VOTER TURNOUT
1	STRATHCONA NE	498	14	47	1	213	8	283	1	0	1	57.0
2	STATHCONA E CENTRAL	408	5	28	2	172	4	211	0	0	1	52.0
3	STATHCONA RAVINE	227	7	12	3	122	2	146	1	1	0	64.8
4	STRATHCONA E	419	13	23	3	189	3	231	3	0	0	55.1
5	STRATHCONA MILL CREEK	364	9	28	2	128	7	174	1	0	0	47.8
6	STRATHCONA S	348	18	24	3	125	4	174	0	0	1	50.3
7	STRATHCONA CENTRAL	265	17	14	0	78	8	117	1	0	0	44.2
8	STRATHCONA-KING EDWARD	286	29	21	3	81	5	139	0	0	1	49.0
9	STRATHCONA STATION	349	17	9	0	101	5	132	0	1	0	38.1
10	STRATHCONA N	320	13	46	6	109	11	185	2	6	2	60.3
11	STRATHCONA-SASK DRIVE	308	15	35	1	62	5	118	2	6	0	40.3
12	STRATHCONA PARK	298	14	30	2	92	2	140	1	0	1	47.3
13	STRATHCONAW CENTRAL	377	10	27	1	109	3	150	0	0	0	39.8
14	STRATHCONA-QUEEN E	260	6	13	1	99	1	120	3	0	0	46.2
15	STRATHCONA FORT HILL	205	10	19	1	60	4	94	0	0	0	45.9
16	STRATHCONA NW	399	14	39	0	111	9	173	0	0	0	43.4
17	STRATHCONA S CENTRAL	208	7	12	0	70	5	94	0	0	0	45.2
18	STRATHCONA-WHYTE W	357	13	18	2	136	3	172	0	0	0	48.2
19	STRATHCONA-OLD SCONA	164	3	7	1	50	1	62	0	0	0	37.8
20	STRATHCONA SW	220	3	14	3	74	3	97	0	0	0	44.1
21	GARNEAU-WHYTE	286	3	32	1	85	6	127	0	0	0	44.4
22	GARNEAU E CENTRAL	248	11	20	3	96	7	137	0	0	0	55.2
23	GARNEAU E	372	19	41	7	114	11	192	0	0	0	51.6
24	GARNEAU-SASK DRIVE	227	6	18	1	78	2	105	0	0	0	46.3
25	GARNEAU NE	334	25	44	0	77	6	152	0	0	0	45.5
26	GARNEAU NW	552	11	39	0	123	15	188	1	0	0	34.1
27	GARNEAU-NEWMANN	96	3	5	0	17	0	25	0	0	0	26.0
28	GARNEAU-TOWERS	190	6	10	0	39	8	63	0	0	0	33.2
29	GARNEAU W CENTRAL	256	3	25	2	45	7	82	0	0	0	32.0
30	GARNEAU-WINDSOR PLAZA 1	488	15	38	0	75	14	142	0	0	1	29.3
31	GARNEAU-WINDSOR PLAZA 2	364	5	29	1	47	8	90	0	0	0	24.7
32	GARNEAU CENTRAL	319	12	16	2	130	4	164	0	0	0	51.4
33	GARNEAU S CENTRAL	374	16	22	2	70	8	118	0	0	0	31.6
34	GARNEAU SW	384	24	38	2	103	9	176	0	0	0	45.8
35	GARNEAU S	277	8	25	0	82	5	120	0	0	0	43.3
36	GARNEAU SE	314	9	25	3	98	10	145	1	0	0	46.2
37	QUEEN ALEXANDRA NW	348	12	19	2	114	8	155	0	0	1	44.8
38	QUEEN ALEXANDRA N	351	13	7	5	113	6	144	0	0	0	41.0

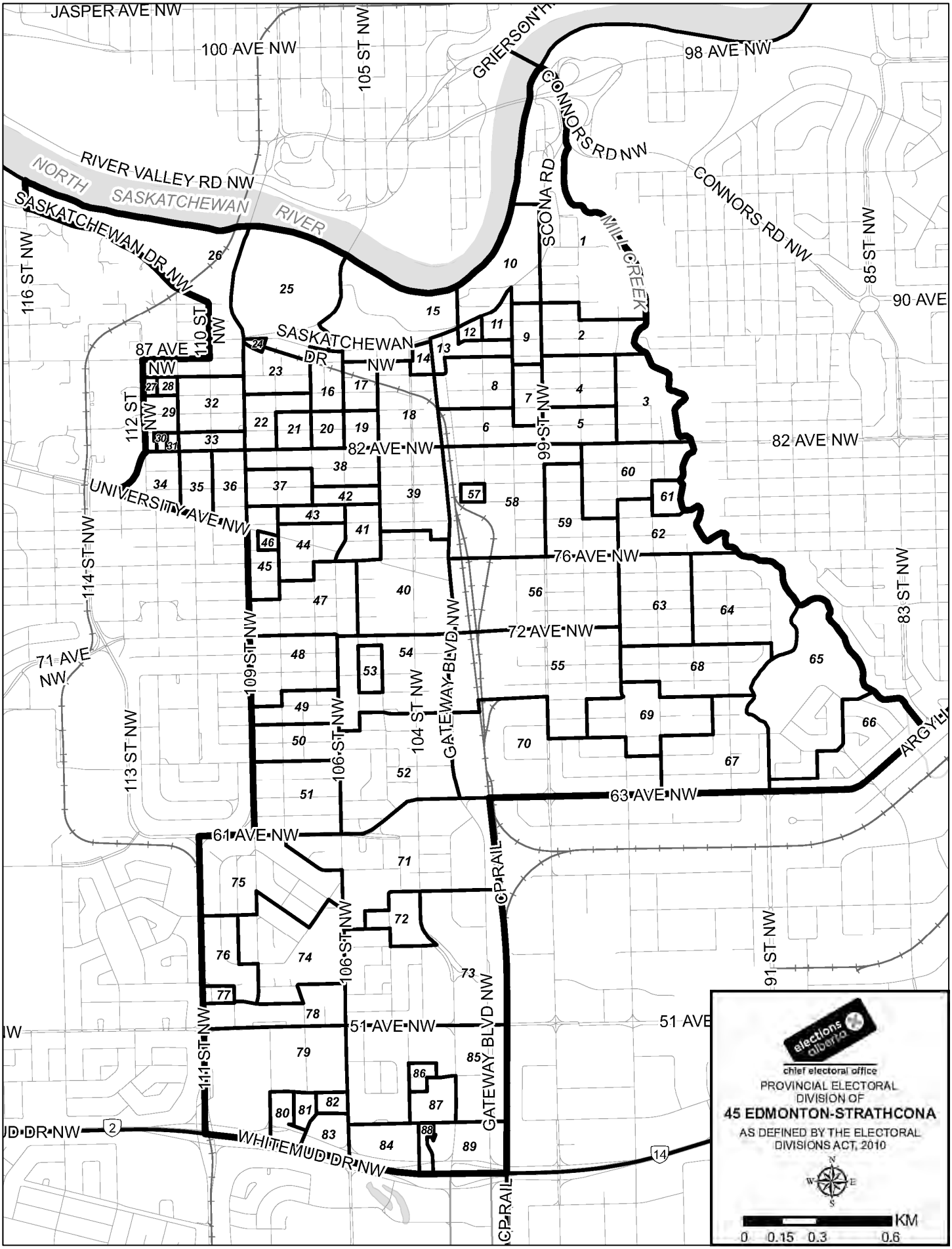
JASPER AVE NW
100 AVE NW
105 ST NW
GRIERSON TR
98 AVE NW
CONNORS RD NW
CONNORS RD NW
RIVER VALLEY RD NW
NORTH SASKATCHEWAN RIVER
SASKATCHEWAN DR NW
SCONA RD
MILL CREEK
85 ST NW
90 AVE
116 ST NW
110 ST NW
87 AVE NW
SASKATCHEWAN DR NW
112 ST NW
82 AVE NW
82 AVE NW
99 ST NW
UNIVERSITY AVE NW
114 ST NW
76 AVE NW
83 ST NW
72 AVE NW
71 AVE NW
109 ST NW
104 ST NW
GATEWAY BLVD NW
113 ST NW
106 ST NW
ARGYLE
63 AVE NW
61 AVE NW
CP RAIL
91 ST NW
51 AVE NW
51 AVE
111 ST NW
GATEWAY BLVD NW
WHITEMUD DR NW
WHITEMUD DR NW
CP RAIL
elections alberta
chief electoral office
PROVINCIAL ELECTORAL DIVISION OF
45 EDMONTON-STRATHCONA
AS DEFINED BY THE ELECTORAL DIVISIONS ACT, 2010
KM
0 0.15 0.3 0.6

Electoral Division of Edmonton-Strathcona
General Election Statement of Official Results - April 23, 2012

POLL NUMBER	NAME OF POLL	NAMES ON LIST	MEAGEN LAFAVE WAP	EMERSON MAYERS PC	TERRY NOEL EPA	RACHEL NOTLEY NDP	ED RAMSDEN LIB	V	S	D	R	% VOTER TURNOUT
39	QUEEN ALEXANDRA E	98	5	7	0	36	2	50	0	0	0	51.0
40	QUEEN ALEXANDRA-SCONA	213	7	18	1	82	7	115	0	0	0	54.0
41	QUEEN ALEXANDRA E CENTRAL	233	10	28	6	78	8	130	0	0	0	55.8
42	QUEEN ALEXANDRA-MT CARMEL	244	12	20	1	64	5	102	0	0	0	41.8
43	QUEEN ALEXANDRA W CENTRAL	247	5	12	3	80	3	103	1	0	0	41.7
44	QUEEN ALEXANDRA-UNIVERSITY	243	17	18	1	80	7	123	0	0	0	50.6
45	QUEEN ALEXANDRA W	255	10	16	0	66	8	100	3	0	0	39.2
46	QUEEN ALEXANDRA-STRATHCONA PL	167	21	19	1	40	7	88	1	0	2	53.9
47	QUEEN ALEXANDRA SW	524	19	42	6	205	13	285	4	0	0	54.4
48	ALLENDALE-QUEEN ALEX W	364	25	45	2	100	6	178	1	6	0	50.5
49	ALLENDALE W CENTRAL	226	16	14	2	63	7	102	0	0	0	45.1
50	ALLENDALE W PARK	291	10	22	0	110	6	148	0	4	1	52.6
51	ALLENDALE SW	424	40	48	1	120	9	218	0	0	1	51.7
52	ALLENDALE SE	442	31	34	5	125	6	201	0	0	3	46.2
53	ALLENDALE-GATEWAY	146	16	15	1	45	2	79	1	0	0	54.1
54	ALLENDALE-QUEEN ALEX E	275	17	23	1	86	3	130	0	0	0	47.3
55	HAZELDEAN W	323	38	28	3	119	2	190	0	0	0	58.8
56	RITCHIE W	401	23	15	2	109	8	157	4	0	0	39.2
57	RITCHIE SCONA	203	10	16	0	50	4	80	0	0	0	39.4
58	RITCHIE NW	482	26	46	2	102	7	183	2	0	4	38.8
59	RITCHIE N CENTRAL	396	36	51	5	107	14	213	2	0	4	54.8
60	RITCHIE N	401	16	34	2	126	7	185	0	0	2	46.6
61	RITCHIE RAVINE	185	16	35	1	42	2	96	3	0	0	51.9
62	RITCHIE NE	298	24	30	1	85	10	150	0	0	0	50.3
63	RITCHIE S CENTRAL	458	22	50	2	146	6	226	0	0	2	49.8
64	RITCHIE E	461	30	58	3	144	13	248	0	0	1	54.0
65	ARGYLL W	289	25	45	5	91	2	168	0	0	0	58.1
66	ARGYLL E	340	35	54	1	116	7	213	0	0	0	62.6
67	HAZELDEAN S	450	38	62	4	124	9	237	1	0	4	53.6
68	HAZELDEAN N	557	36	36	1	121	12	206	0	0	0	37.0
69	HAZELDEAN CENTRAL	401	33	31	2	97	11	174	1	0	0	43.4
70	HAZELDEAN E	388	25	57	0	122	8	212	0	0	1	54.9
71	PLEASANTVIEW NE	280	35	36	5	69	4	149	0	0	1	53.6
72	PLEASANTVIEW MANOR	249	19	24	3	73	2	121	0	0	0	48.6
73	PLEASANTVIEW SE	402	44	64	1	116	12	237	0	0	0	59.0
74	PLEASANTVIEW NW	298	24	56	0	108	3	191	1	0	2	64.8
75	PLEASANTVIEW CENTRAL	403	31	58	1	126	9	225	0	0	0	55.8
76	PLEASANTVIEW W CENTRAL	419	35	56	2	92	11	196	0	0	3	47.5

Electoral Division of Edmonton-Strathcona
General Election Statement of Official Results - April 23, 2012

POLL NUMBER	NAME OF POLL	NAMES ON LIST	MEAGEN LAFAVE WAP	EMERSON MAYERS PC	TERRY NOEL EPA	RACHEL NOTLEY NDP	ED RAMSDEN LIB	V	S	D	R	% VOTER TURNOUT
77	PLEASANTVIEW SW	214	11	26	0	18	4	59	1	0	2	28.5
78	PLEASANTVIEW CAINE	362	30	41	0	90	13	174	0	0	2	48.6
79	EMPIRE PARK N	247	9	23	2	56	10	100	1	0	0	40.5
80	VILLAGE AT SOUTHGATE W	314	16	23	2	45	7	93	0	0	2	30.3
81	VILLAGE AT SOUTHGATE E	391	25	40	1	59	10	135	0	0	0	34.5
82	EMPIRE PARK-CENTRAL	225	8	25	0	38	3	74	0	0	7	36.0
83	EMPIRE PARK ASCOT ARMS	373	15	36	5	55	13	124	3	0	1	33.5
84	EMPIRE PARK SOUTHRIDGE	438	27	39	4	85	11	166	0	0	4	38.8
85	EMPIRE PARK NE	496	35	59	2	146	14	256	1	0	2	52.0
86	HUNTINGTON TOWN	127	4	8	0	21	7	40	0	0	0	31.5
87	HUNTINGTON COURT	187	11	23	2	33	4	73	0	0	0	39.0
88	HUNTINGTON COACH	75	3	6	0	10	4	23	0	0	0	30.7
89	HUNTINGTON HEIGHTS	94	4	6	0	20	1	31	0	0	1	34.0
90	ADVANCE-RO OFFICE (POLLS 46-89)		122	172	3	530	23	850	2	0	0	
91	ADVANCE-RO OFFICE (POLLS 1-45)		67	115	10	571	27	790	0	0	3	
92	MOBILE-KNOX-MET/SIR DOUGLAS BADER		10	31	1	41	2	85	0	0	2	
93	MOBILE-QUEEN ALEXANDRA PLACE LODGE/ZETTER CTR/GARNEAU HALL		17	39	3	52	15	126	1	1	10	
94	MOBILE-ASHBOURNE/ABBEY ROAD CO-OP		10	17	3	45	2	77	2	3	2	
95	MOBILE-BATEMAN MANOR/TRINITY HALL		11	19	0	19	1	50	0	0	0	
96	MOBILE-PLEASANTVIEW MANOR		4	23	0	14	7	48	2	0	0	
97	SPECIAL BALLOT		29	25	2	196	3	255	0	0	2	
	TOTAL	**28,079**	**1,788**	**3,038**	**183**	**9,496**	**670**	**15,175**	**55**	**28**	**80**	**54.4**

V=Valid Ballots **S=Spoiled Ballots** **D=Declined Ballots** **R=Rejected Ballots**

Electoral Division of Edmonton-Whitemud
General Election Statement of Official Results - April 23, 2012

POLL NUMBER	NAME OF POLL	NAMES ON LIST	IAN CRAWFORD WAP	JIM GRAVES NDP	DAVE HANCOCK PC	JULIA NECHEFF AP	RICK SZOSTAK LIB	V	S	D	R	% VOTER TURNOUT
1	BROOKSIDE N	354	48	17	143	9	21	238	0	0	2	67.8
2	BRANDER N	459	61	22	165	13	41	302	0	0	1	66.0
3	BRANDER NW	422	37	41	118	13	28	237	0	0	0	56.2
4	BRANDER CENTRAL	427	35	24	85	4	17	165	3	0	0	38.6
5	BROOKSIDE W CENTRAL	340	25	25	91	5	17	163	3	0	0	47.9
6	OLD RIVERBEND E	369	37	19	141	5	37	239	0	0	0	64.8
7	R'BEND BRAMLEY-MOORE	336	41	29	100	7	34	211	0	0	1	63.1
8	RIVERBEND NELSON	346	33	27	68	2	15	145	1	0	0	41.9
9	RIVERBEND CENTRAL	400	15	31	72	3	24	145	2	0	1	36.5
10	RIVERBEND W CENTRAL	369	24	19	85	4	20	152	0	0	1	41.5
11	RIVERBEND S CENTRAL	317	29	18	83	1	32	163	1	0	1	51.7
12	RIVERBEND WHITEMUD	431	36	28	120	11	29	224	0	0	1	52.2
13	RIVERBEND EAST	432	30	36	129	4	22	221	1	0	0	51.2
14	RIVERBEND RAMSAY	355	40	7	118	7	20	192	1	0	0	54.1
15	RIVERBEND REILLY	349	23	24	97	3	27	174	0	0	0	49.9
16	BROOKVIEW N WEST	457	34	10	151	5	31	231	1	0	2	51.0
17	BVIEW BUTTERWORTH	405	36	11	156	3	23	229	1	0	1	56.8
18	BROOKVIEW CENTRE	446	50	12	148	5	36	251	0	0	0	56.3
19	BUTCHART	471	41	20	166	1	27	255	0	0	1	54.4
20	BURLEY	498	33	25	194	0	27	279	0	0	0	56.0
21	BUCHANAN	433	23	12	144	19	20	218	0	0	0	50.3
22	TERWILLEGAR RHATIGAN	439	26	26	140	2	37	231	0	0	0	52.6
23	THOMAS RHATIGAN PARK	449	41	17	138	7	24	227	0	0	2	51.0
24	RICE-RICHARDS	428	28	12	112	2	31	185	1	0	0	43.2
25	ROMANIUK	427	28	11	159	6	28	232	0	0	0	54.3
26	TERWILLEGAR POINT	477	40	17	170	11	21	259	0	0	0	54.3
27	HENDERSON EAGLE RIDGE	534	38	11	194	6	18	267	1	0	0	50.0
28	MARY LOBAY PARK	412	47	11	117	2	18	195	0	0	0	47.3
29	FALCONER N	454	29	17	129	5	14	194	0	0	0	42.7
30	FARNELL-FERRIS	610	33	14	150	4	35	236	0	0	6	39.7
31	CARTER CREST N	452	39	10	105	3	20	177	1	7	0	40.7
32	BROOKVIEW-WHITEMUD CREEK	438	46	17	154	9	30	256	0	0	0	58.4
33	WHITEMUD CREEK E	561	61	18	198	6	30	313	1	0	0	55.8
34	CARTER CREST E	499	46	16	133	0	26	221	0	0	0	44.3
35	CARTER CREST S	355	37	14	110	1	20	182	0	0	0	51.3
36	FALCONER S	444	51	17	126	3	24	221	0	0	3	50.5
37	RIVER RIDGE N	366	32	17	112	2	25	188	0	0	0	51.4
38	RIVER RIDGE S	436	38	22	134	3	33	230	0	0	1	53.0

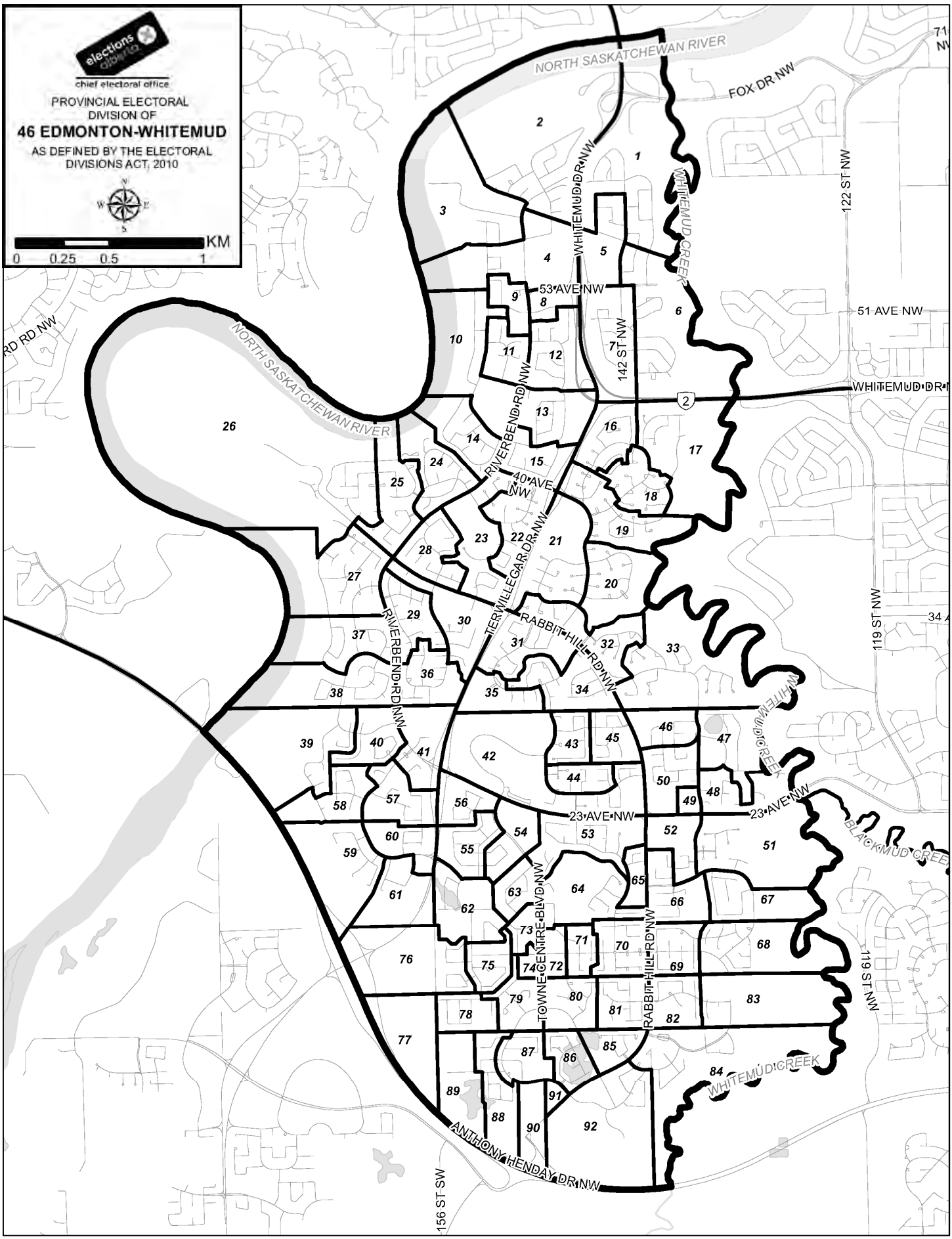
elections alberta
chief electoral office
PROVINCIAL ELECTORAL DIVISION OF
46 EDMONTON-WHITEMUD
AS DEFINED BY THE ELECTORAL DIVISIONS ACT, 2010
KM
0 0.25 0.5 1
NORTH SASKATCHEWAN RIVER
FOX DR NW
WHITEMUD DR NW
WHITEMUD CREEK
122 ST NW
53 AVE NW
51 AVE NW
142 ST NW
RIVERBEND RD NW
40 AVE NW
TERWILLEGAR DR NW
RABBIT HILL RD NW
119 ST NW
23 AVE NW
BLACKMUD CREEK
TOWNE CENTRE BLVD NW
116 ST NW
ANTHONY HENDAY DR NW
156 ST SW

Electoral Division of Edmonton-Whitemud
General Election Statement of Official Results - April 23, 2012

POLL NUMBER	NAME OF POLL	NAMES ON LIST	IAN CRAWFORD WAP	JIM GRAVES NDP	DAVE HANCOCK PC	JULIA NECHEFF AP	RICK SZOSTAK LIB	V	S	D	R	% VOTER TURNOUT
39	RIVERSIDE W	349	41	6	101	3	20	171	0	0	1	49.3
40	RIVERSIDE N	373	28	15	125	2	17	187	0	0	0	50.1
41	RIVERSIDE NE	419	33	26	139	2	30	230	1	0	0	54.9
42	LEGER-LAMB	497	27	11	135	2	21	196	0	0	0	39.4
43	LAUBER-LATTA	364	36	15	131	10	14	206	1	0	0	56.6
44	LEMIEUX-LOEWEN	323	30	7	113	4	16	170	0	0	1	52.9
45	LEIGH-LIVINGSTONE	414	34	19	104	1	34	192	0	0	1	46.6
46	HAYWARD-HILLIARD	421	31	31	96	6	32	196	0	0	0	46.6
47	HOLLINGSWORTH	358	43	11	123	2	23	202	0	0	0	56.4
48	HOLLANDS	296	21	12	99	2	19	153	0	0	1	52.0
49	WHITEMUD RIDGE CHATEAU	299	22	9	63	1	9	104	1	0	0	34.8
50	WHITEMUD RIDGE W	438	38	21	112	4	25	200	0	0	0	45.7
51	MASSEY-MAGRATH	289	16	7	99	1	11	134	1	0	0	46.4
52	MAGRATH WEST	370	28	13	84	0	9	134	0	0	0	36.2
53	TEGLER-TORY	497	29	17	160	2	39	247	2	0	0	49.7
54	TOMLINSON	384	23	23	78	6	27	157	1	1	0	41.1
55	TANNER	398	27	25	116	7	11	186	1	0	1	47.0
56	TRELLE	249	13	18	66	6	19	122	0	0	2	49.8
57	HARKER-HUNTERS	444	41	15	123	2	27	208	0	0	2	47.3
58	HECTOR-HALIBURTON	355	35	16	104	0	10	165	0	0	0	46.5
59	HASWELL	381	29	14	107	1	17	168	0	1	2	44.9
60	HAGEN	280	17	11	80	0	6	114	0	0	0	40.7
61	HANNA	314	15	18	60	3	17	113	0	0	0	36.0
62	TOANE-TURVEY	444	24	40	103	3	18	188	0	0	2	42.8
63	TOMPKINS	419	26	18	99	11	23	177	3	0	0	42.2
64	TODD-TAYLOR	432	24	11	150	8	8	201	1	0	1	46.8
65	TERWILLEGAR GARDEN	413	20	15	184	5	25	249	2	0	0	60.3
66	MALONE	365	28	10	86	6	9	139	1	0	0	38.1
67	MARTELL	221	28	12	72	1	12	125	1	0	0	56.6
68	MCCLUNG-MACNEIL	287	16	15	74	0	13	118	2	0	0	41.1
69	MACNEIL-MCLAY	383	21	8	92	2	29	152	0	0	0	39.7
70	THOROGOOD	467	21	11	144	4	32	212	1	0	0	45.4
71	TERWILLEGAR-TOWNE CENTRE	206	12	6	57	3	16	94	0	0	0	45.6
72/74	TOWNE-TERWILLEGAR W/COMMON	355	18	11	61	3	12	105	1	0	0	29.6
73	TERWILLEGAR LINK	260	10	10	62	5	14	101	0	0	0	38.8
75	STEVENS	338	22	19	107	7	25	180	3	0	0	53.3
76	SUTTER	333	18	18	83	7	24	150	1	0	0	45.0
77	TARASUN-AXXESS	164	6	5	42	1	7	61	0	0	0	37.2

Electoral Division of Edmonton-Whitemud
General Election Statement of Official Results - April 23, 2012

POLL NUMBER	NAME OF POLL	NAMES ON LIST	IAN CRAWFORD WAP	JIM GRAVES NDP	DAVE HANCOCK PC	JULIA NECHEFF AP	RICK SZOSTAK LIB	V	S	D	R	% VOTER TURNOUT
78	SCHMID	302	28	20	75	6	17	146	1	0	0	48.3
79	STINSON	332	31	23	81	4	12	151	0	0	0	45.5
80	SPEAKER	315	21	14	79	6	17	137	1	0	0	43.5
81	STROM-SANDIN	427	20	18	113	2	17	170	0	0	0	39.8
82/83	MAYNARD/MANN	372	38	11	108	1	16	174	1	0	0	46.8
84	RABBIT HILL MCLUHAN	186	17	6	49	2	9	83	3	0	0	44.6
85	SINGER	195	9	8	50	6	13	86	0	0	0	44.1
86	SHASKE	390	20	23	89	4	8	144	0	0	2	37.4
87	S TERWILLEGAR-STEIN	283	21	13	82	2	13	131	1	0	0	46.3
88	SLOANE-SCOTT	319	21	16	81	4	14	136	1	0	0	42.6
89	SIMPSON	358	36	11	76	7	18	148	1	0	0	41.3
90	PARK PLACE E	320	13	11	39	5	15	83	0	0	1	26.3
91	PARK PLACE W	194	10	7	22	3	11	53	0	0	0	27.3
92	RABBIT HILL-MULLEN	226	11	9	54	1	21	96	0	1	0	42.9
93	ADVANCE-ST. MARY ELEMENTARY (POLLS 1-45)		385	129	1,332	35	279	2,160	4	0	1	
94	ADVANCE-ST. MARY ELEMENTARY (POLLS 46-92)		219	82	763	20	135	1,219	5	0	0	
95	MOBILE-LIFESTYLE OPTIONS/DEVONSHIRE CARE CENTRE		10	18	75	5	11	119	1	0	1	
96	SPECIAL BALLOT		55	16	166	4	28	269	0	0	66	
	TOTAL	**34,015**	**3,307**	**1,728**	**12,123**	**446**	**2,356**	**19,960**	**61**	**10**	**109**	**59.0**

V=Valid Ballots **S=Spoiled Ballots** **D=Declined Ballots** **R=Rejected Ballots**

Electoral Division of Airdrie
General Election Statement of Official Results - April 23, 2012

POLL NUMBER	NAME OF POLL	NAMES ON LIST	ROB ANDERSON WAP	KELLY HEGG PC	JOEL M. STEACY LIB	JEFF WILLERTON IND	BRYAN YOUNG NDP	V	S	D	R	% VOTER TURNOUT
1	REUNION N	279	53	37	2	3	7	102	0	0	0	36.6
2	REUNION S	434	98	39	4	4	6	151	1	0	0	34.8
3	WILLIAMSTOWN	320	70	34	3	4	9	120	1	0	0	37.5
4	SILVER CREEK N	374	95	46	7	6	3	157	0	0	0	42.0
5	SILVER CREEK S	350	80	62	7	2	6	157	0	0	0	44.9
6	STONEGATE N	482	108	48	5	2	7	170	0	0	0	35.3
7	STONEGATE S	430	103	41	8	2	7	161	1	0	1	37.7
8	EDMONTON TRAIL N	387	92	44	3	4	9	152	0	0	0	39.3
9	JENSEN N	389	67	67	14	14	4	166	1	0	0	42.7
10	JENSEN	377	75	52	7	4	5	143	0	0	0	37.9
11	SUNRIDGE	523	76	56	2	5	8	147	0	0	0	28.1
12	WILLOWBROOK N	523	83	49	12	1	9	154	0	0	1	29.6
13	WOODSIDE	401	107	71	9	1	9	197	0	0	0	49.1
14	WOODSIDE WILLOWBROOK S	329	88	67	4	0	5	164	0	0	0	49.8
15	WOODSIDE N	374	106	64	5	3	6	184	1	0	0	49.2
16	WOODSIDE W	410	112	71	2	2	4	191	1	0	0	46.6
17	FAIRWAYS N	405	119	66	2	3	7	197	0	0	0	48.6
18	FAIRWAYS WOODSIDE S	578	130	91	6	3	7	237	0	1	7	42.4
19	SAGEWOOD NW	453	100	56	4	4	10	174	1	0	0	38.4
20	SAGEWOOD SW	407	63	71	8	1	0	143	3	0	0	35.1
21	SAGEWOOD N	456	85	67	11	2	9	174	0	0	0	38.2
22	SAGEWOOD SE	386	100	62	4	4	6	176	1	0	0	45.6
23	CANOE W	243	66	31	3	3	2	105	1	0	0	43.2
24	CANOE N	404	87	51	5	1	6	150	0	0	0	37.1
25	CANOE CENTRAL	311	45	51	2	0	9	107	0	0	2	35.0
26	CANALS E	254	53	30	0	2	1	86	0	0	0	33.9
27	POINT OF VIEW	407	56	48	7	5	6	122	0	0	0	30.0
28	MACKENZIE RAILWAY	259	38	35	8	2	7	90	0	1	0	35.1
29	TOWERLANE	343	30	26	1	1	1	59	0	0	0	17.2
30	ACACIA	398	100	51	4	6	11	172	0	0	1	43.5
31	ALPINE	374	87	56	5	2	13	163	0	0	2	44.1
32	ALLEN E	428	82	56	6	3	8	155	0	0	0	36.2
33	ALLEN W	383	81	51	1	9	8	150	0	0	0	39.2
34	ERIN E	404	117	71	8	4	11	211	0	0	1	52.5
35	ERIN W	329	76	48	5	5	12	146	0	0	0	44.4
36	SUMMERHILL E	397	105	53	5	6	12	181	2	0	0	45.6
37	WATERSTONE	390	105	70	12	1	13	201	0	0	1	51.8
38	SUMMERHILL W	433	99	73	5	5	13	195	0	0	1	45.3

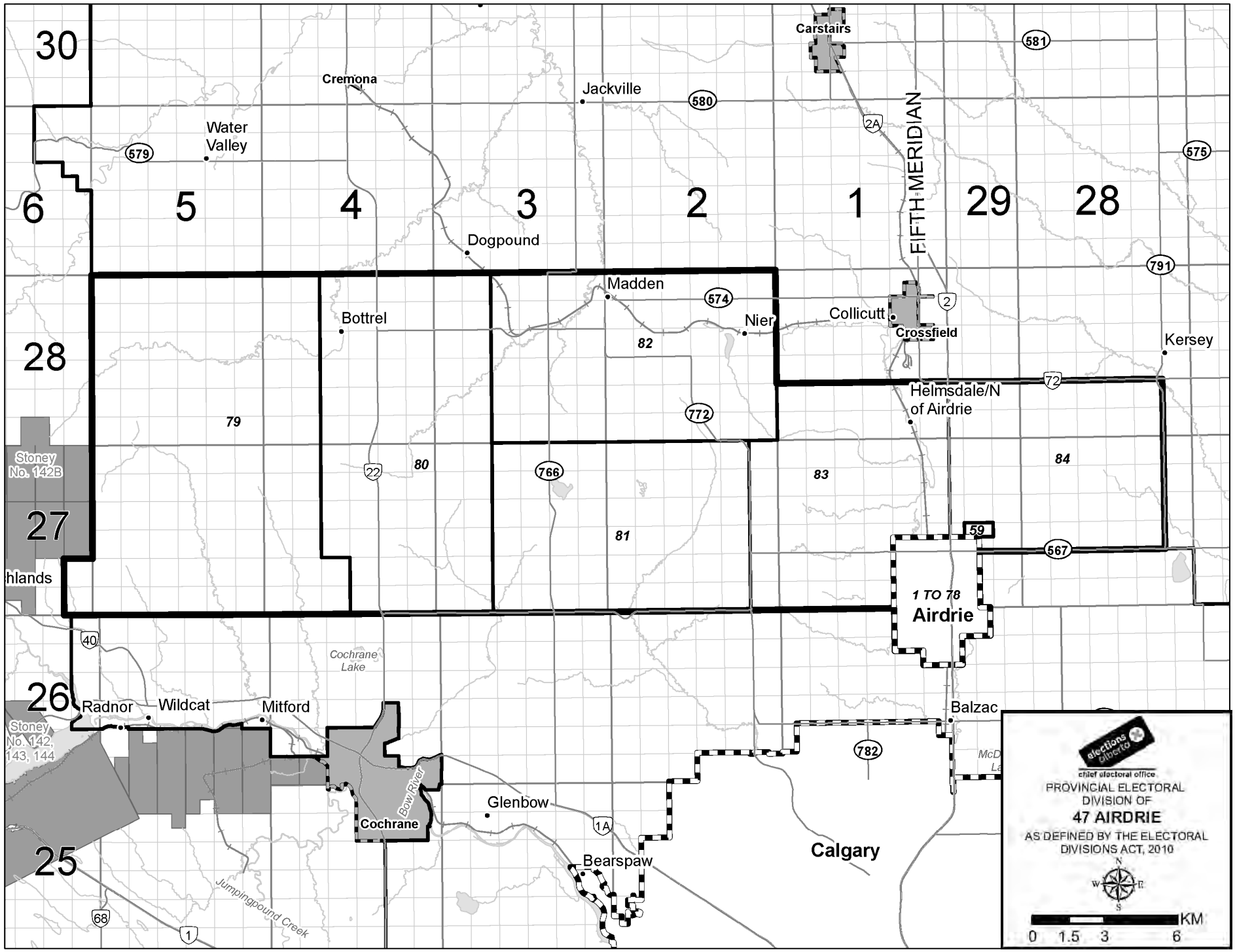
30
6
5
4
3
2
1
29
28
28
27
26
25
Carstairs
581
Cremona
Jackville
580
Water Valley
579
2A
FIFTH MERIDIAN
575
Dogpound
791
Madden
574
Bottrel
Nier
Collicutt
2
Crossfield
Kersey
82
72
Helmsdale/N of Airdrie
79
772
Stoney No. 142B
22
80
766
83
84
81
59
567
hlands
1 TO 78
Airdrie
40
Cochrane Lake
Radnor
Wildcat
Mitford
Balzac
Stoney No. 142, 143, 144
782
Bow River
Glenbow
Cochrane
1A
Calgary
Bearspaw
Jumpingpound Creek
68
1
elections alberta
chief electoral office
PROVINCIAL ELECTORAL DIVISION OF
47 AIRDRIE
AS DEFINED BY THE ELECTORAL DIVISIONS ACT, 2010
N
W
E
S
KM
0 1.5 3 6

Electoral Division of Airdrie
General Election Statement of Official Results - April 23, 2012

POLL NUMBER	NAME OF POLL	NAMES ON LIST	ROB ANDERSON WAP	KELLY HEGG PC	JOEL M. STEACY LIB	JEFF WILLERTON IND	BRYAN YOUNG NDP	V	S	D	R	% VOTER TURNOUT
39	RIDGEGATE SUMMERWOOD	329	95	40	3	4	11	153	0	0	1	46.8
40	LUXSTONE E	378	96	46	7	5	6	160	0	0	0	42.3
41	LUXSTONE CENTRAL	510	121	79	4	6	6	216	0	0	1	42.5
42	LUXSTONE SW	470	81	46	5	1	6	139	0	0	0	29.6
43	LUXSTONE NW	421	71	37	6	0	7	121	0	0	0	28.7
44	CHANNELSIDE	209	43	31	1	2	1	78	0	0	0	37.3
45	BAYSIDE BREEZE	337	64	52	3	4	3	126	0	0	0	37.4
46	BAYSIDE S	293	52	28	3	1	6	90	0	0	0	30.7
47/48	BAYSIDE W/BAYWATER W	280	83	52	7	1	6	149	0	0	0	53.2
49	PRAIRIE SPRINGS N	245	51	40	5	2	2	100	0	0	0	40.8
50	PRAIRIE SPRINGS S	293	75	41	4	2	3	125	0	0	0	42.7
51	WINDSONG N	379	86	43	13	2	9	153	0	0	1	40.6
52	WINDSONG S	256	65	40	9	0	4	118	1	0	0	46.1
53	COOPERS W	363	83	57	8	4	5	157	0	0	0	43.3
54	COOPERS N	468	127	78	5	2	4	216	2	0	0	46.2
55	COOPERS CENTRAL HILLCREST	355	94	68	4	3	4	173	0	0	0	48.7
56	COOPERS MORNINGSIDE E	304	68	56	2	0	2	128	0	0	0	42.1
57	MORNINGSIDE CENTRAL	381	88	44	3	3	4	142	0	0	0	37.3
58	MORNINGSIDE S	356	105	31	7	3	5	151	2	0	1	42.7
59	THORNFIELD TANNER	480	143	66	4	4	6	223	0	0	0	46.5
60	BIG HILL SPRING DALE	425	90	38	5	5	10	148	1	0	0	34.8
61	TUCKER TAYLOR	236	78	32	4	1	7	122	0	0	0	51.7
62	THORNDALE	436	115	61	6	5	4	191	0	0	0	43.8
63	THORNBIRD	413	131	51	4	1	10	197	0	0	0	47.7
64	TIPPING	426	115	56	8	8	8	195	1	0	1	46.0
65	SPRING HAVEN N	395	92	46	5	7	10	160	0	0	0	40.5
66	SPRING HAVEN W	431	101	32	6	3	7	149	0	0	0	34.6
67	SPRING HAVEN E	420	91	47	7	1	6	152	0	0	0	36.2
68	BIG SPRINGS S	395	81	51	10	1	4	147	0	0	0	37.2
69	MEADOW BROOK NW	408	109	45	8	5	8	175	1	0	0	42.9
70	MEADOW BROOK S	402	132	50	3	1	14	200	1	0	0	49.8
71	MEADOW BROOK CENTRAL	422	119	68	7	2	11	207	1	0	0	49.1
72	MEADOW BROOK E	473	129	85	4	3	11	232	1	0	0	49.0
73/78	RAVENSWOOD	267	42	33	2	0	5	82	0	0	0	30.7
74	KINGS HEIGHTS CENTRAL	465	99	45	6	2	1	153	0	0	0	32.9
75	KINGS HEIGHTS N	342	45	57	6	4	9	121	0	0	1	35.7
76/77	KINGS HEIGHTS SOUTH	528	131	80	6	1	7	225	0	0	2	43.0
79A	RANGE ROAD 44 W	312	110	59	9	1	8	187	0	0	0	59.9

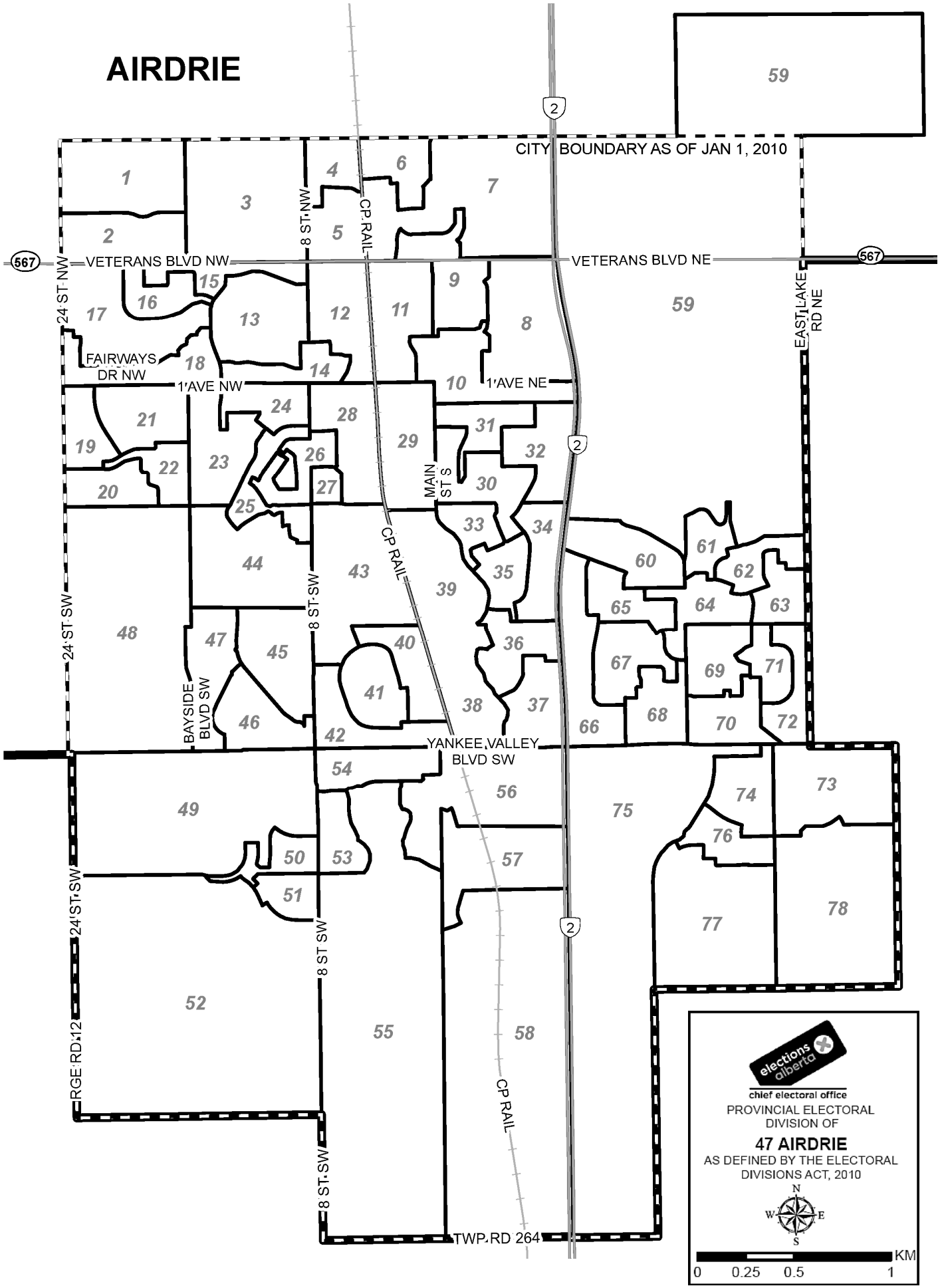
AIRDRIE
CITY BOUNDARY AS OF JAN 1, 2010
VETERANS BLVD NW
VETERANS BLVD NE
567
24 ST NW
8 ST NW
CP RAIL
EAST LAKE RD NE
FAIRWAYS DR NW
1 AVE NW
1 AVE NE
MAIN ST S
24 ST SW
8 ST SW
BAYSIDE BLVD SW
YANKEE VALLEY BLVD SW
RGE RD 12
TWP RD 264
2
elections alberta
chief electoral office
PROVINCIAL ELECTORAL DIVISION OF
47 AIRDRIE
AS DEFINED BY THE ELECTORAL DIVISIONS ACT, 2010
N
W
E
S
KM
0
0.25
0.5
1

Electoral Division of Airdrie
General Election Statement of Official Results - April 23, 2012

POLL NUMBER	NAME OF POLL	NAMES ON LIST	ROB ANDERSON WAP	KELLY HEGG PC	JOEL M. STEACY LIB	JEFF WILLERTON IND	BRYAN YOUNG NDP	V	S	D	R	% VOTER TURNOUT
79B	RANGE ROAD 44 W	256	88	46	3	5	12	154	0	1	1	60.9
80	HIGHWAY 22	427	172	68	3	6	11	260	1	0	0	60.9
81	LOCHEND	428	123	66	2	4	8	203	0	0	0	47.4
82	MADDEN	363	149	51	1	7	1	209	2	0	1	57.9
83	AIRDRIE RURAL NW	355	110	52	0	2	4	168	0	0	0	47.3
84	AIRDRIE RURAL NE	302	86	52	3	5	1	147	0	0	0	48.7
85	ADVANCE-RO OFFICE (POLLS 43-84)		857	415	38	15	57	1,382	2	0	3	
86	ADVANCE-RO OFFICE (POLLS 1-42)		972	507	41	19	62	1,601	3	1	4	
87	MOBILE-DIAMOND JUBILEE MANOR/BETHANY CARE CENTRE		37	15	2	0	1	55	0	0	1	
88	MOBILE-FLETCHER VILLAGE		33	37	5	0	1	76	0	0	0	
89	MOBILE-CEDARWOOD STATION/LUXSTONE MANOR		40	34	7	1	5	87	1	0	6	
90	SPECIAL BALLOT		163	60	5	4	6	238	0	0	34	
	TOTAL	**31,258**	**9,568**	**5,376**	**525**	**297**	**685**	**16,451**	**34**	**4**	**75**	**52.9**

V=Valid Ballots **S=Spoiled Ballots** **D=Declined Ballots** **R=Rejected Ballots**

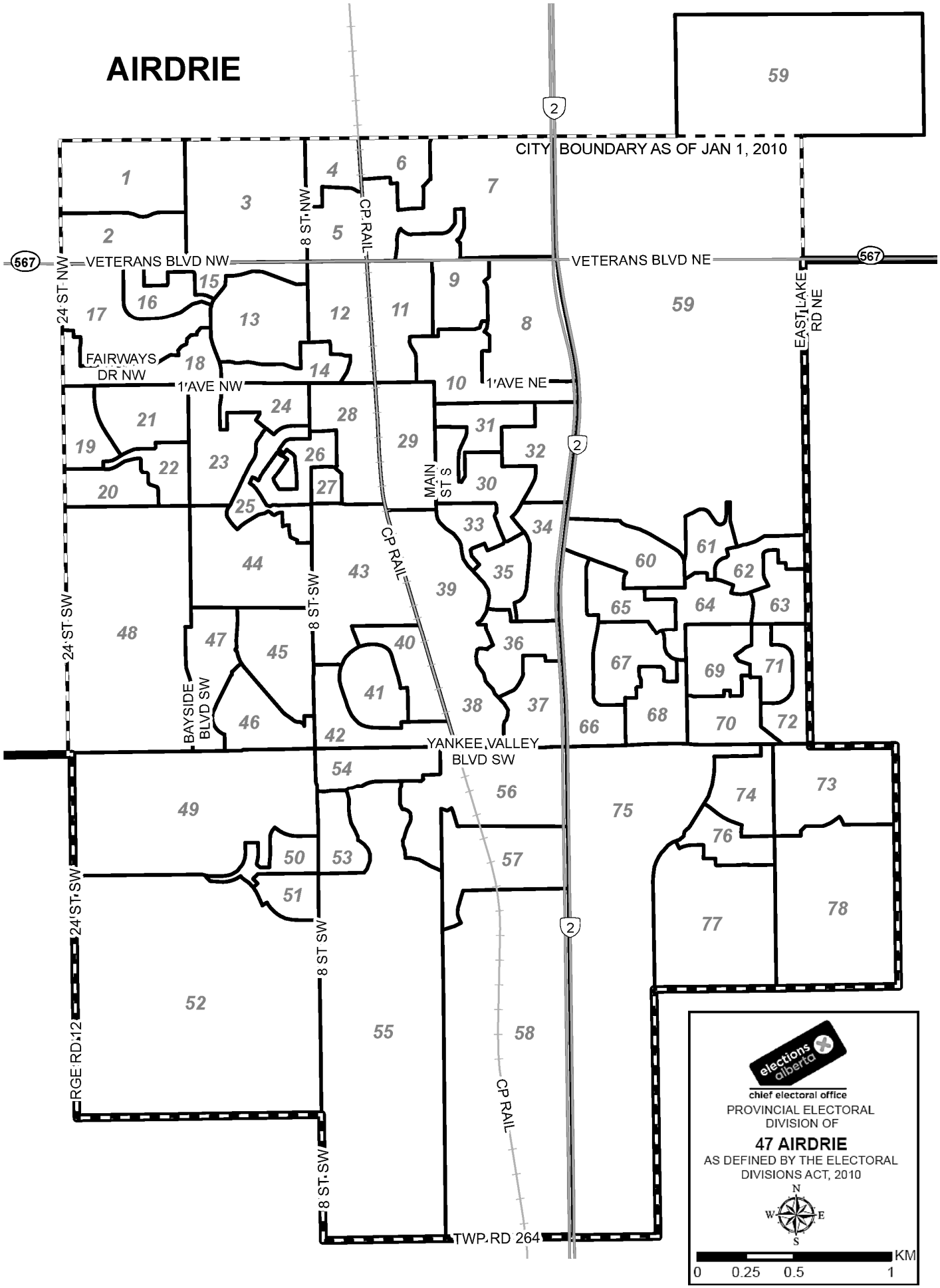
AIRDRIE
CITY BOUNDARY AS OF JAN 1, 2010
VETERANS BLVD NW
VETERANS BLVD NE
567
24 ST NW
8 ST NW
CP RAIL
EAST LAKE RD NE
FAIRWAYS DR NW
1 AVE NW
1 AVE NE
MAIN ST S
24 ST SW
8 ST SW
BAYSIDE BLVD SW
YANKEE VALLEY BLVD SW
RGE RD 12
TWP RD 264
2
elections alberta
chief electoral office
PROVINCIAL ELECTORAL DIVISION OF
47 AIRDRIE
AS DEFINED BY THE ELECTORAL DIVISIONS ACT, 2010
N
S
E
W
KM
0
0.25
0.5
1

Electoral Division of Athabasca-Sturgeon-Redwater
General Election Statement of Official Results - April 23, 2012

POLL NUMBER	NAME OF POLL	NAMES ON LIST	GINO AKBARI LIB	JEFF JOHNSON PC	MANDY MELNYK NDP	TRAVIS OLSON WAP	V	S	D	R	% VOTER TURNOUT
1	WANDERING RIVER	236	1	71	10	55	137	2	0	0	58.1
2/3	CALLING LAKE/JEAN BAPTISTE GAMBLER I.R.	310	6	40	37	51	134	0	1	0	43.5
4	RICHMOND PARK	281	1	66	12	47	126	0	0	0	44.8
5	ISLAND LAKE	390	1	116	20	85	222	2	0	0	56.9
6	ATHABASCA RURAL NW	327	8	95	10	50	163	1	0	0	49.8
7	ATHABASCA RURAL NE	396	4	100	36	65	205	0	0	0	51.8
8	AMBER VALLEY	251	2	51	18	35	106	0	0	0	42.2
9	SPRUCE VALLEY	208	0	48	7	35	90	0	0	0	43.3
10	GRASSLAND	291	2	82	13	56	153	0	0	0	52.6
11	ATMORE	266	7	63	11	53	134	0	0	0	50.4
12	CASLAN NORTH BUCK	118	0	31	10	30	71	1	0	0	60.2
13	SKELETON LAKE	379	1	134	37	62	234	4	0	0	61.7
14	FLAT LAKE	180	4	68	6	33	111	2	0	0	61.7
15	BOYLE VILLAGE E	291	4	79	17	47	147	2	0	0	50.5
16	BOYLE VILLAGE W	304	1	80	26	28	135	0	0	0	44.4
17	COLINTON MEANOOK	376	4	95	18	65	182	0	0	0	48.4
18	COLINTON	515	3	138	46	73	260	2	0	0	50.5
19	ATHABASCA W CENTER	439	6	85	40	39	170	1	0	0	38.7
20	MUSKEG CREEK	287	1	71	20	35	127	0	0	0	44.3
21	HESS CHAMPAGNE	373	1	76	24	39	140	0	0	0	37.5
22	CORNWALL	408	3	100	8	42	153	0	0	0	37.5
23	WHISPERING HILLS	338	1	77	20	47	145	0	0	0	42.9
24	WOODHEIGHTS	158	1	28	11	14	54	1	0	0	34.2
25	ATHABASCA RURAL SW	403	2	82	7	35	126	1	0	0	31.3
26	BAPTISTE LAKE	456	7	121	18	51	197	0	0	0	43.2
27	FORFAR	163	1	52	12	21	86	0	0	0	52.8
28	PERRYVALE	379	4	96	17	88	205	2	0	0	54.1
29	ELLSCOTT	202	2	59	17	38	116	0	0	1	57.9
30	NEWBROOK RURAL E	332	3	68	16	121	208	1	0	1	63.0
31	NEWBROOK RURAL W & VILLAGE	343	4	59	29	101	193	0	0	4	57.4
32	ROCHESTER	351	4	76	40	98	218	0	0	0	62.1
33	THORHILD RURAL W	355	3	114	10	91	218	0	0	0	61.4
34	THORHILD VILLAGE	391	4	89	18	66	177	1	0	0	45.3
35	THORHILD RURAL E	228	6	63	18	44	131	1	0	0	57.5
36	SPRUCEFIELD	279	5	71	44	75	195	0	0	0	69.9
37	WARSPITE RURAL & VILLAGE	251	2	80	26	53	161	1	0	1	64.5
38	SMOKY LAKE RURAL N	342	4	112	25	87	228	0	0	2	67.3
39	SMOKY LAKE RURAL S	211	4	64	12	36	116	0	0	1	55.5
40	SMOKY LAKE TOWN SW	426	8	141	17	77	243	2	0	0	57.0
41	SMOKY LAKE TOWN N	356	6	113	21	52	192	2	0	0	53.9
42	WASKATENAU VILL. & RURAL	316	4	81	22	68	175	0	0	3	56.3
43	RADWAY RURAL & VILLAGE	281	5	77	26	82	190	0	0	1	68.0
44	EGREMONT	319	7	80	19	51	157	1	0	0	49.2
45	HALFMOON LAKE	270	9	58	18	48	133	0	0	0	49.3
46	LILY LAKE	340	8	58	31	73	170	1	0	0	50.0
47	LOST POINT LAKE	350	9	104	39	84	236	0	0	0	67.4
48	REDWATER RURAL E	377	5	85	32	90	212	1	0	0	56.2
49	REDWATER TOWN S	373	4	75	34	54	167	0	0	0	44.8
50	REDWATER TOWN W	423	5	116	34	70	225	1	0	0	53.2
51	GOLFSIDE CENTER	353	4	65	22	46	137	0	0	0	38.8
52	REDWATER TOWN NE	327	6	58	21	51	136	0	0	0	41.6
53	CORONADO	385	10	71	32	85	198	0	0	0	51.4

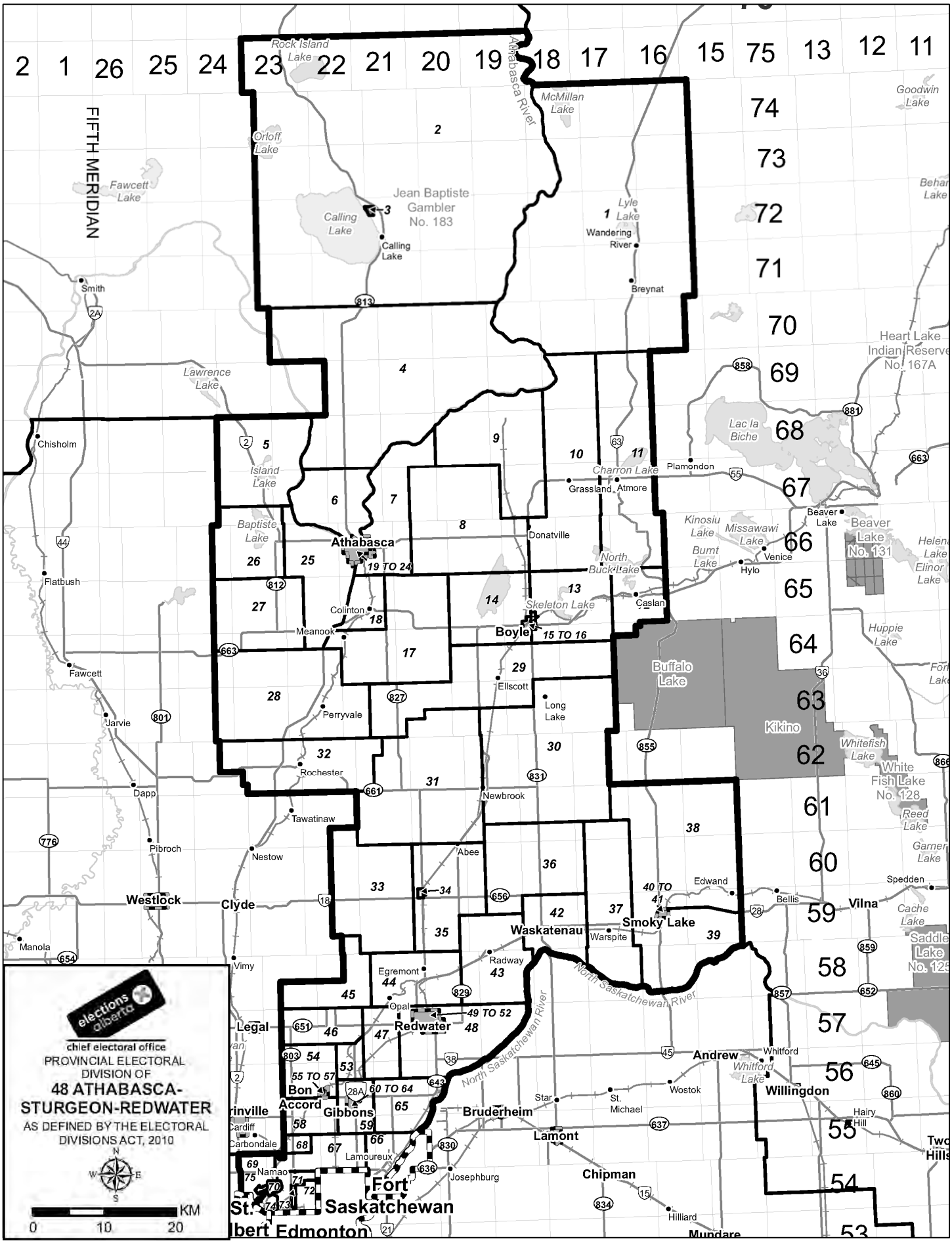
elections alberta
chief electoral office
PROVINCIAL ELECTORAL DIVISION OF
48 ATHABASCA-STURGEON-REDWATER
AS DEFINED BY THE ELECTORAL DIVISIONS ACT, 2010
KM
0 10 20
FIFTH MERIDIAN
Athabasca
Boyle
Redwater
Smoky Lake
Waskatenau
Bon Accord
Gibbons
Bruderheim
Lamont
Fort Saskatchewan
Edmonton
Westlock
Clyde
Legal
Vilna
Andrew
Willingdon
Chipman
Buffalo Lake
Kikino
Beaver Lake No. 131
White Fish Lake No. 128
Saddle Lake No. 125
Jean Baptiste Gambler No. 183
Calling Lake
Wandering River
Breynat
Smith
Chisholm
Flatbush
Fawcett
Jarvie
Dapp
Pibroch
Manola
Nestow
Tawatinaw
Rochester
Perryvale
Meanook
Colinton
Donatville
Grassland
Atmore
Plamondon
Charron Lake
Skeleton Lake
Caslan
Hylo
Venice
Ellscott
Long Lake
Newbrook
Abee
Radway
Egremont
Opal
Vimy
Namao
Lamoureux
Josephburg
Cardiff
Carbondale
Star
St. Michael
Wostok
Whitford
Hairy Hill
Hilliard
Mundare
Warspite
Edward
Bellis
Spedden
Rock Island Lake
Orloff Lake
Fawcett Lake
Calling Lake
Lawrence Lake
Island Lake
Baptiste Lake
McMillan Lake
Lyle Lake
Athabasca River
North Buck Lake
Lac la Biche
Kinosiu Lake
Missawawi Lake
Burnt Lake
Beaver Lake
Goodwin Lake
Heart Lake Indian Reserve No. 167A
Huppie Lake
Whitefish Lake
Reed Lake
Cache Lake
Garner Lake
Whitford Lake
North Saskatchewan River
Legal
Namao
Fort Saskatchewan
St. Albert
Edmonton
Two Hills
Vermilion
Cardiff
Carbondale
Lamoureux
Josephburg
Hilliard
Mundare
Hairy Hill
Wostok
St. Michael
Star
Whitford
Andrew
Willingdon
Vilna
Bellis
Edward
Spedden
Warspite
Waskatenau
Smoky Lake
Radway
Egremont
Opal
Redwater
Abee
Newbrook
Ellscott
Long Lake
Perryvale
Rochester
Meanook
Colinton
Donatville
Grassland
Atmore
Plamondon
Charron Lake
Skeleton Lake
Caslan
Hylo
Venice
Beaver Lake
Buffalo Lake
Kikino
Lamont
Bruderheim
Gibbons
Accord
Bon
Chipman
Westlock
Clyde
Legal
Andrew
Willingdon
Vilna
Smoky Lake
Waskatenau
Redwater
Athabasca
Boyle
Fort Saskatchewan
Edmonton
1
2
3
4
5
6
7
8
9
10
11
13
14
17
18
19 TO 24
25
26
27
28
29
30
31
32
33
34
35
36
37
38
39
40 TO 41
42
43
44
45
46
47
48
49 TO 52
53
54
55 TO 57
58
59
60 TO 64
65
66
67
68
69
70
71
72
73
74
75
2
1
26
25
24
23
22
21
20
19
18
17
16
15
75
13
12
11
74
73
72
71
70
69
68
67
66
65
64
63
62
61
60
59
58
57
56
55
54
53

Electoral Division of Athabasca-Sturgeon-Redwater
General Election Statement of Official Results - April 23, 2012

POLL NUMBER	NAME OF POLL	NAMES ON LIST	GINO AKBARI LIB	JEFF JOHNSON PC	MANDY MELNYK NDP	TRAVIS OLSON WAP	V	S	D	R	% VOTER TURNOUT
54	BON ACCORD N RURAL	283	6	69	19	70	164	0	0	1	58.3
55	BON ACCORD TOWN E	306	6	61	27	46	140	0	0	0	45.8
56	BON ACCORD TOWN CENTER	284	13	73	28	38	152	0	0	0	53.5
57	BON ACCORD TOWN W	400	9	76	47	58	190	0	0	0	47.5
58	BON ACCORD S RURAL	457	9	115	30	94	248	0	0	0	54.3
59	GIBBONS RURAL	286	2	102	25	69	198	1	0	0	69.2
60	WILLIAMS PARK UPTOWN	394	13	86	44	55	198	0	0	4	51.3
61	GIBBONS TOWN E	513	11	114	63	82	270	0	0	0	52.6
62	POPLAR DRIVE	444	10	97	51	60	218	1	0	0	49.1
63	LUNNON LANDING TRAIL	389	6	100	23	74	203	0	0	0	52.2
64	LANDING TRAIL W	246	6	42	17	37	102	0	0	0	41.5
65	GIBBONS RURAL E	279	2	66	20	76	164	0	0	0	58.8
66	LAMOUREUX	463	20	113	40	97	270	0	0	0	58.3
67	SUNNYSIDE	331	6	86	14	111	217	0	0	0	65.6
68	N NAMAO	478	14	143	51	107	315	4	0	1	66.1
69	WEST STURGEON	438	11	127	36	96	270	0	2	2	62.6
70	RIVERSTONE	711	24	236	18	87	365	0	0	6	52.2
71	ALLIN RIDGE S NAMAO	425	15	115	21	85	236	0	0	1	55.8
72	LANCASTER PARK E	397	3	25	10	19	57	0	0	0	14.4
73	LANCASTER PARK W	428	9	52	14	27	102	0	0	1	24.1
74	STURGEON VALLEY SOUTH	502	16	161	40	72	289	0	0	3	58.2
75	UPPER MANOR	500	18	137	40	100	295	3	0	2	59.4
76	ADVANCE-ATHABASCA SENIOR CENTER		15	555	145	390	1,105	0	0	3	
77	ADVANCE-REDWATER (RO OFFICE)		13	232	81	222	548	0	0	5	
78	MOBILE-ATHABASCA		3	61	8	26	98	0	0	1	
79	MOBILE-SMOKY LAKE		2	39	18	10	69	0	0	4	
80	MOBILE-THORHILD/REDWATER/GIBBONS		5	63	10	12	90	0	0	4	
81	SPECIAL BALLOT		2	56	17	62	137	0	0	51	
	TOTAL	**25,658**	**476**	**7,384**	**2,091**	**5,304**	**15,255**	**42**	**3**	**103**	**59.9**

V=Valid Ballots **S=Spoiled Ballots** **D=Declined Ballots** **R=Rejected Ballots**

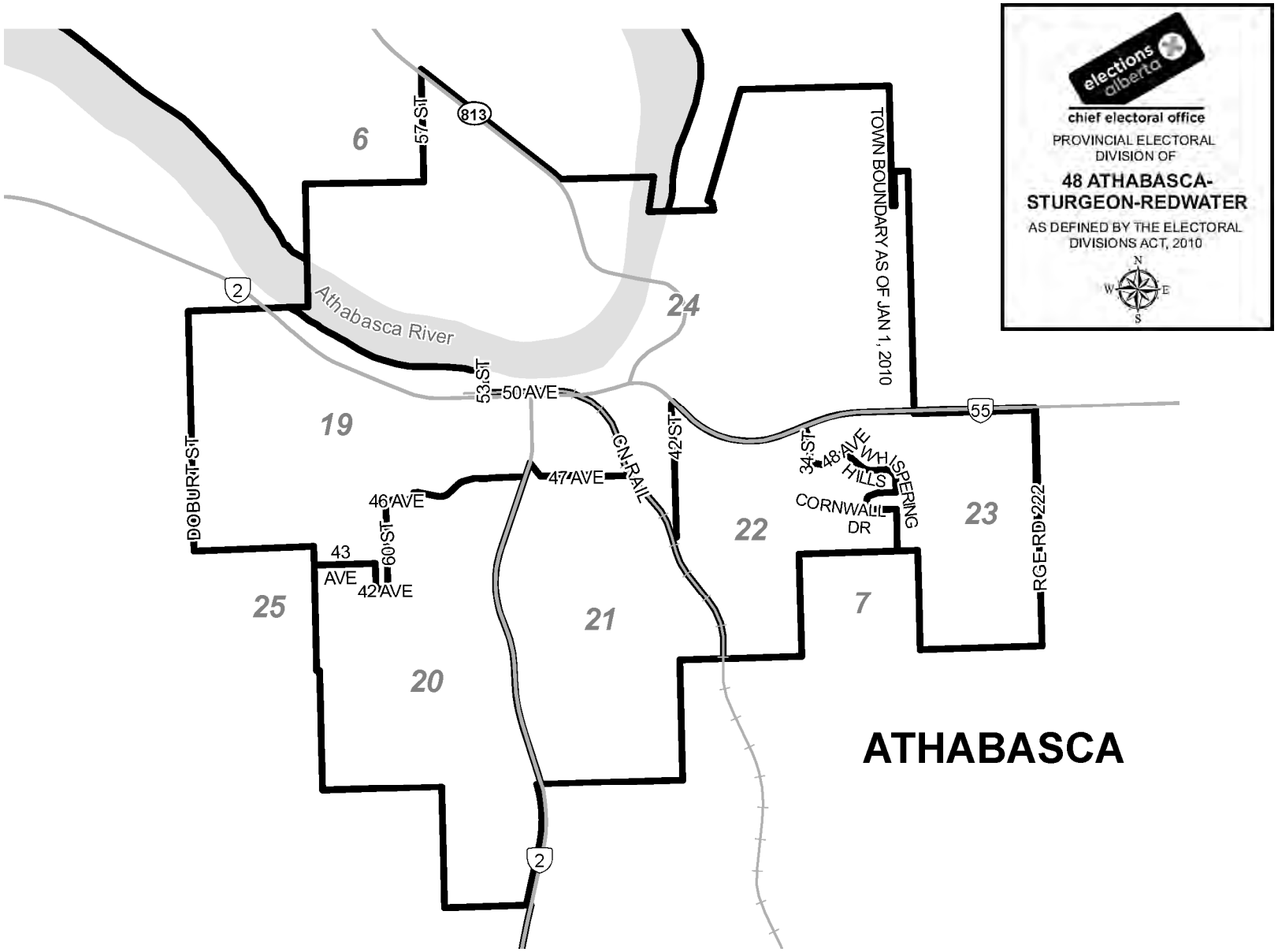
elections alberta
chief electoral office
PROVINCIAL ELECTORAL DIVISION OF
48 ATHABASCA-STURGEON-REDWATER
AS DEFINED BY THE ELECTORAL DIVISIONS ACT, 2010
N
W
E
S
ATHABASCA
Athabasca River
TOWN BOUNDARY AS OF JAN 1, 2010
57 ST
813
2
53 ST
50 AVE
47 AVE
46 AVE
60 ST
43 AVE
42 AVE
DOBURN ST
CN RAIL
42 ST
34 ST
48 AVE
WHISPERING HILLS
CORNWALL DR
55
RGE RD 222
6
24
19
25
20
21
22
23
7

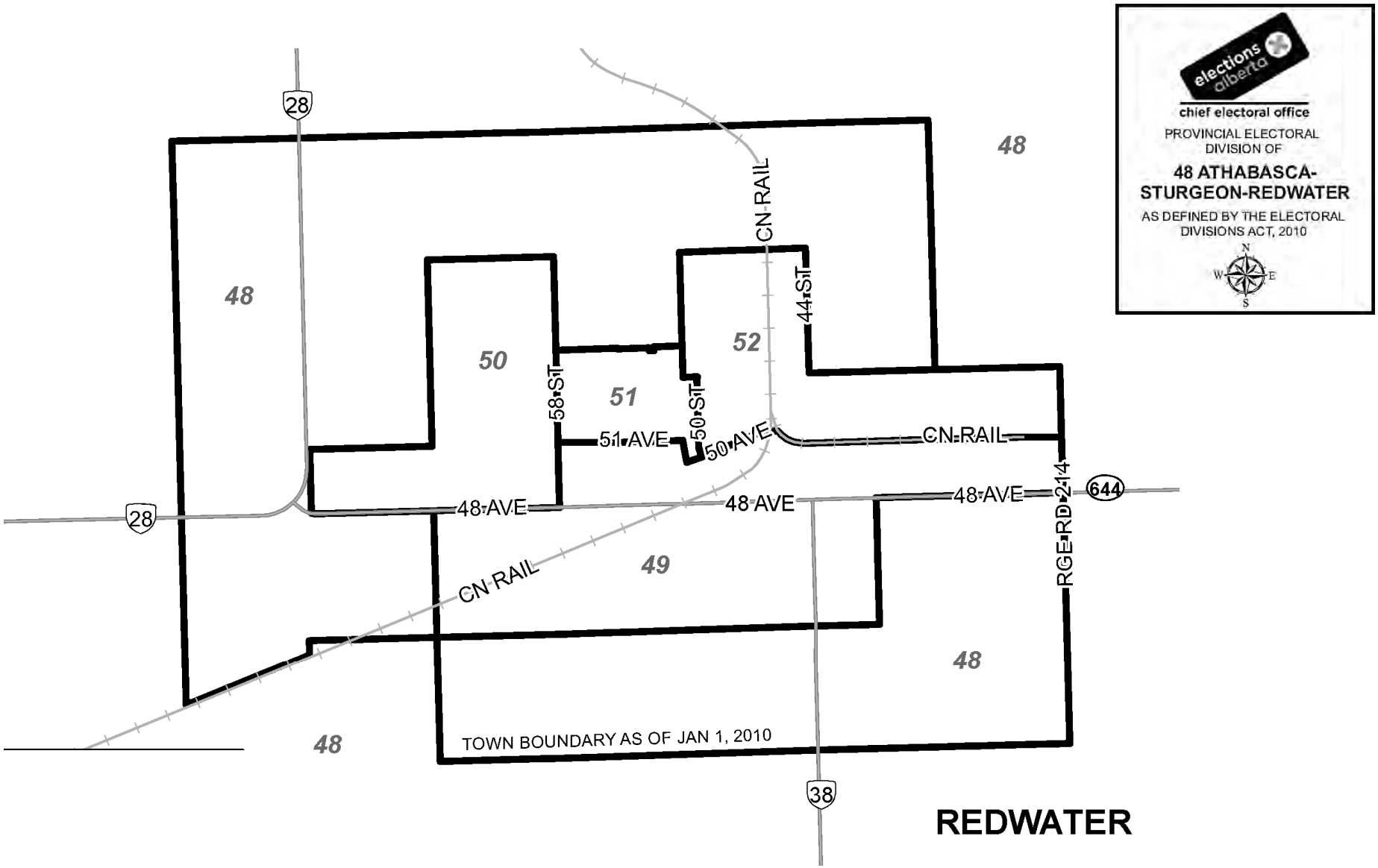

elections alberta
chief electoral office
PROVINCIAL ELECTORAL DIVISION OF
48 ATHABASCA-STURGEON-REDWATER
AS DEFINED BY THE ELECTORAL DIVISIONS ACT, 2010
N
W
E
S
48
48
48
48
50
51
52
49
CN RAIL
CN RAIL
CN RAIL
44 ST
58 ST
50 ST
51 AVE
50 AVE
48 AVE
48 AVE
48 AVE
RGE RD 214
644
28
28
38
TOWN BOUNDARY AS OF JAN 1, 2010
REDWATER

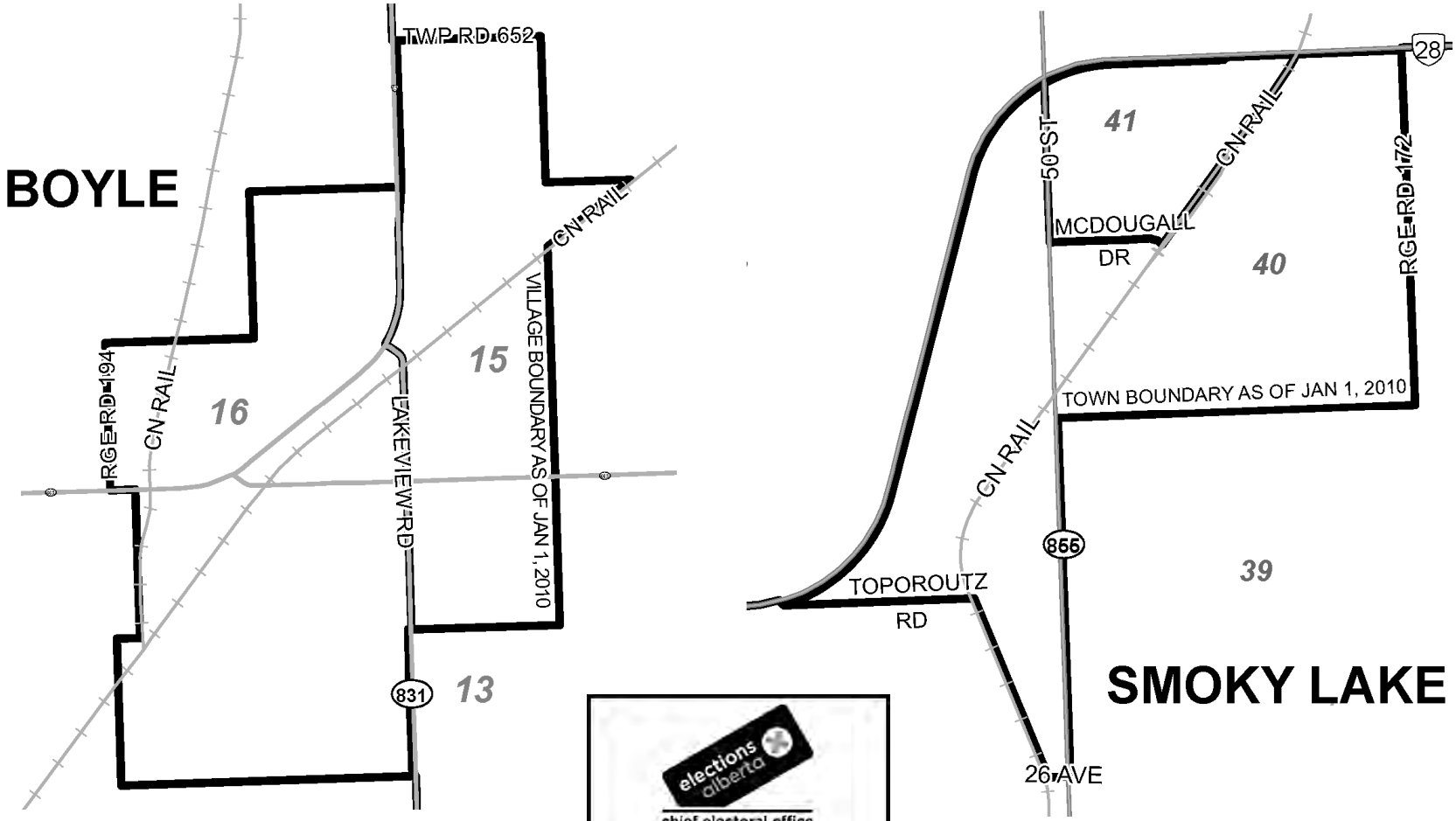

elections alberta
chief electoral office

PROVINCIAL ELECTORAL DIVISION OF

48 ATHABASCA-STURGEON-REDWATER

AS DEFINED BY THE ELECTORAL DIVISIONS ACT, 2010

N W E S

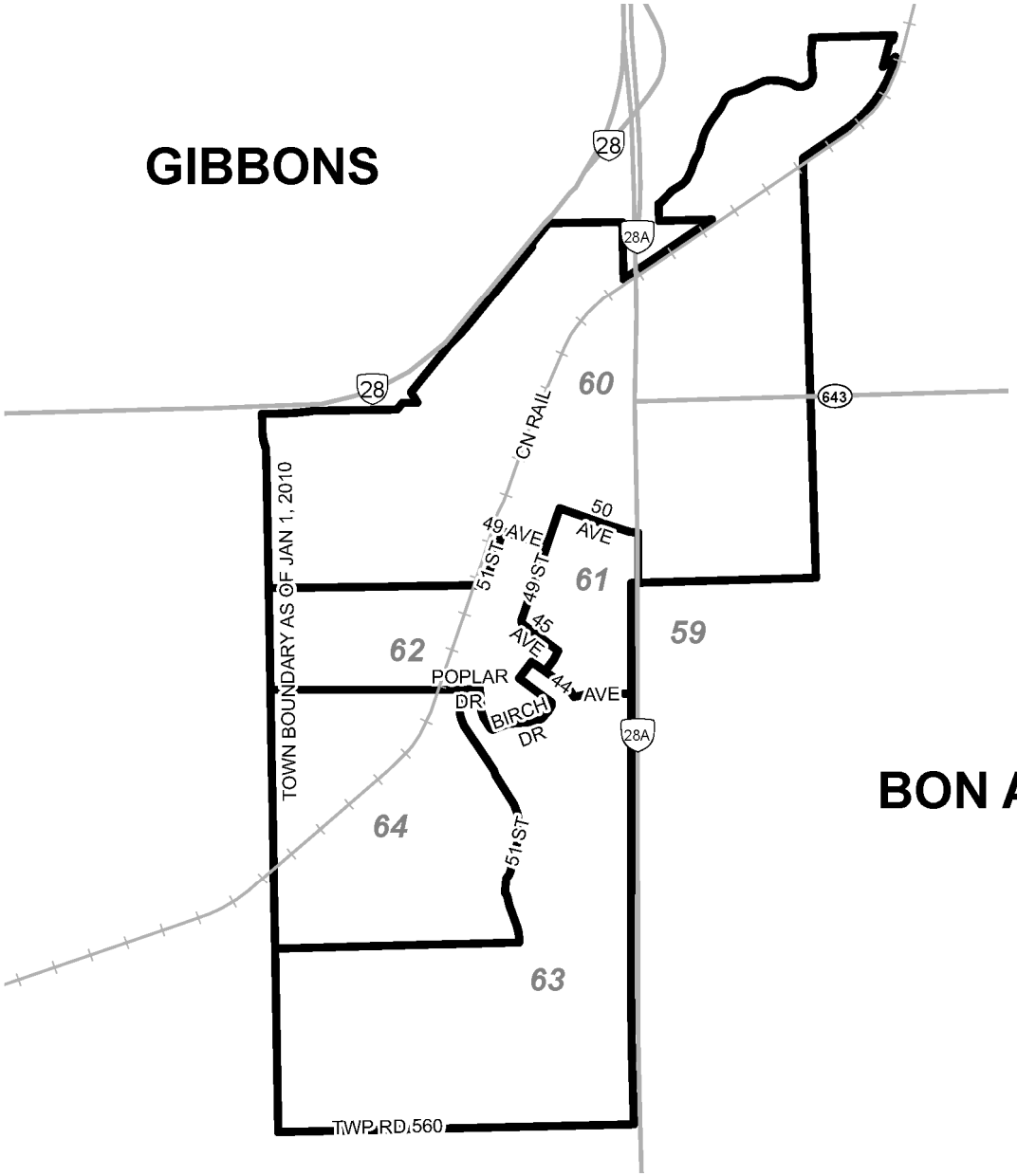
GIBBONS
28
28A
28
643
60
CN RAIL
50 AVE
49 AVE
51 ST
49 ST
61
45 AVE
44 AVE
59
62
POPLAR DR
BIRCH DR
28A
TOWN BOUNDARY AS OF JAN 1, 2010
64
51 ST
63
TWP RD 560

elections alberta
chief electoral office
PROVINCIAL ELECTORAL DIVISION OF
48 ATHABASCA-STURGEON-REDWATER
AS DEFINED BY THE ELECTORAL DIVISIONS ACT, 2010
N
W
E
S

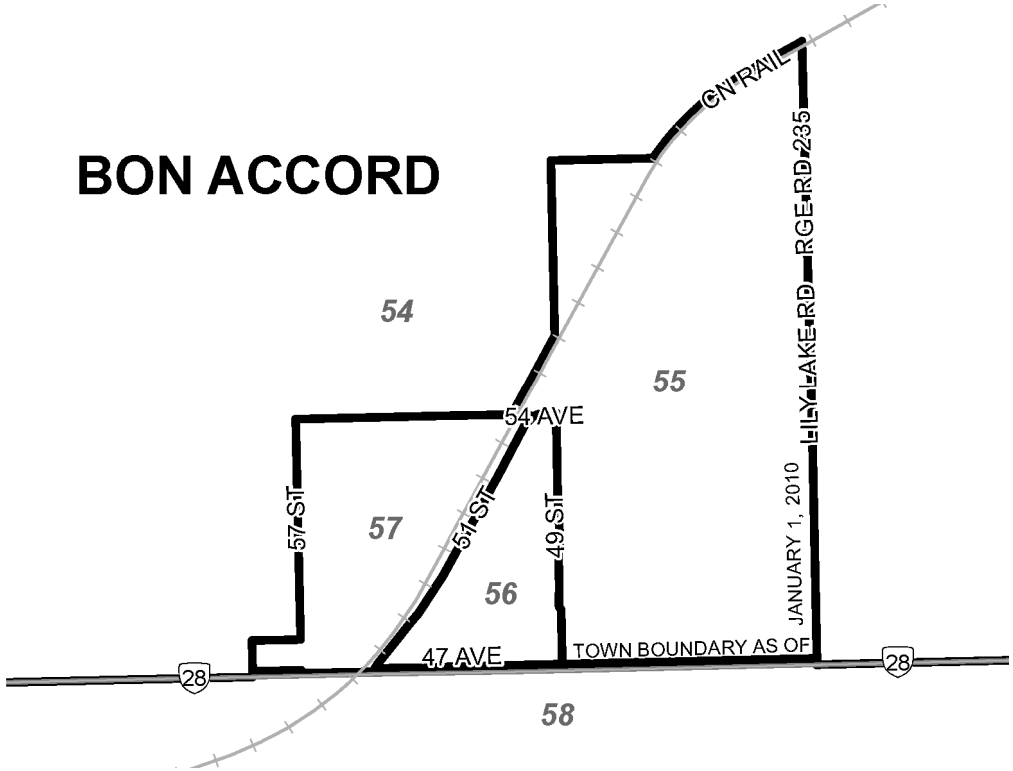
BON ACCORD
CN RAIL
RGE RD 235
LILY LAKE RD
54
55
54 AVE
57 ST
57
51 ST
49 ST
56
JANUARY 1, 2010
47 AVE
TOWN BOUNDARY AS OF
28
28
58

LANCASTER PARK

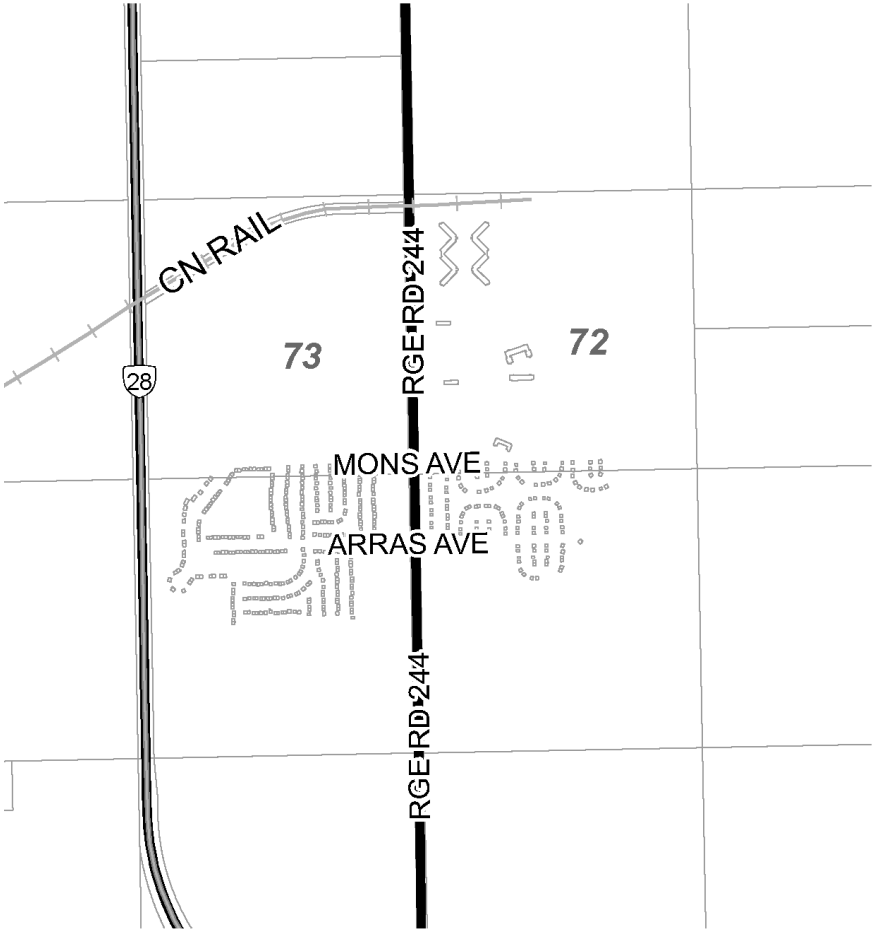

Electoral Division of Banff-Cochrane
General Election Statement of Official Results - April 23, 2012

POLL NUMBER	NAME OF POLL	NAMES ON LIST	RON CASEY PC	TOM COPITHORNE WAP	PETER HELFRICH LIB	JAMIE KLEINSTEUBER NDP	V	S	D	R	% VOTER TURNOUT
1	BANFF NTL PARK/LK LOUISE	336	25	28	14	15	82	0	0	0	24.4
2	WEST DOWNTOWN/CAVE AVE	306	50	23	21	18	112	0	0	1	36.9
3	SQUIRREL	617	69	51	39	28	187	0	0	4	31.0
4	WHISKEY JACK/MARMOT	278	32	15	19	11	77	0	0	0	27.7
5	BANFF AVE/TUNNEL MTN RD	350	53	24	27	12	116	0	0	0	33.1
6	BEAVER/MUSKRAT	609	73	40	49	26	188	0	0	0	30.9
7	BANFF CENTRE	405	58	31	44	21	154	0	0	0	38.0
8/10	KOOTENAY/SPRAY/MIDDLE SPRINGS WEST	520	97	37	43	18	195	0	0	1	37.7
9	MIDDLE SPRINGS EAST	399	68	24	39	8	139	0	0	0	34.8
11/35	HARVIE HEIGHTS/HUBMAN LDG/THREE SIST BLV	411	71	39	36	16	162	1	0	0	39.4
12	LARCH	372	92	16	24	16	148	0	0	0	39.8
13/23	FAIRHOLM DRIVE E/POLICEMANS CR DR/RESTWELL	505	84	37	37	18	176	0	0	0	34.9
14/24	RAILWAY AVENUE/BOW VALLEY TRAIL WEST	562	83	53	35	26	197	2	0	0	35.1
15	FAIRHOLM DRIVE WEST	476	92	36	49	9	186	1	0	0	39.1
16	DOWNTOWN	423	62	21	36	18	137	0	0	0	32.4
17	RUNDLEVIEW DRIVE	308	80	25	16	9	130	1	0	0	42.2
18/19	RUNDLE CRESCENT/PROSPECT/MORRIS	501	110	29	46	25	210	0	0	1	42.1
20	LAWRENCE/GRASSI/CAREY	393	96	37	41	13	187	0	0	0	47.6
21/34	WILSON WAY/CAIRNS LDG/FITZGERALD RI	492	85	45	40	10	180	0	0	0	36.6
22	5TH AVENUE	379	79	31	25	16	151	1	1	0	40.1
25	BOW VALLEY TRAIL EAST	378	57	17	20	13	107	1	0	0	28.3
26	SILVER TIP/BENCHLANDS TC	528	70	50	33	24	177	2	0	0	33.5
27	CANYON RDG/EAGLE TERR S	392	81	30	28	9	148	0	0	1	38.0
28	EAGLE TERRACE NORTH	320	83	29	16	6	134	1	0	0	41.9
29	COUGAR POINT/SETTLER	456	92	46	38	13	189	0	0	0	41.4
30	COUGAR CREEK	540	135	47	52	22	256	0	0	1	47.6
31	GROTTO WAY	317	53	28	30	14	125	0	0	0	39.4
32	LADY MACDONALD WEST	347	85	18	35	19	157	2	0	0	45.2
33	ELKRUN/BOULDER CRESCENT	397	94	37	33	10	174	0	0	1	44.1
36	EXSHAW/LAC DES A/DM FLAT	441	69	89	45	29	232	0	0	1	52.8
37	KANANASKIS VILLAGE	93	15	22	11	4	52	0	0	0	55.9
38/44	HERITAGE HILLS/TRC RANCH	367	56	72	12	6	146	1	0	1	40.1
39/41	SUNSET RIDGE NORTH/SUNSET RIDGE EAST	471	77	115	17	8	217	0	0	0	46.1
40	SUNSET RIDGE WEST	525	80	99	20	9	208	0	0	2	40.0
42/43	SUNSET RIDGE SE/SUNSET RIDGE SW	365	63	54	16	5	138	2	0	0	37.8
45/53	WEST POINTE/JUMPING POUND RIDGE	306	64	87	7	3	161	0	0	0	52.6
46	WEST TERRACE SOUTH	428	96	112	27	7	242	2	0	0	56.5
47	WEST HALL	513	90	140	23	10	263	0	0	1	51.5
48	WEST TERRACE NORTH	375	75	80	17	9	181	0	0	2	48.8

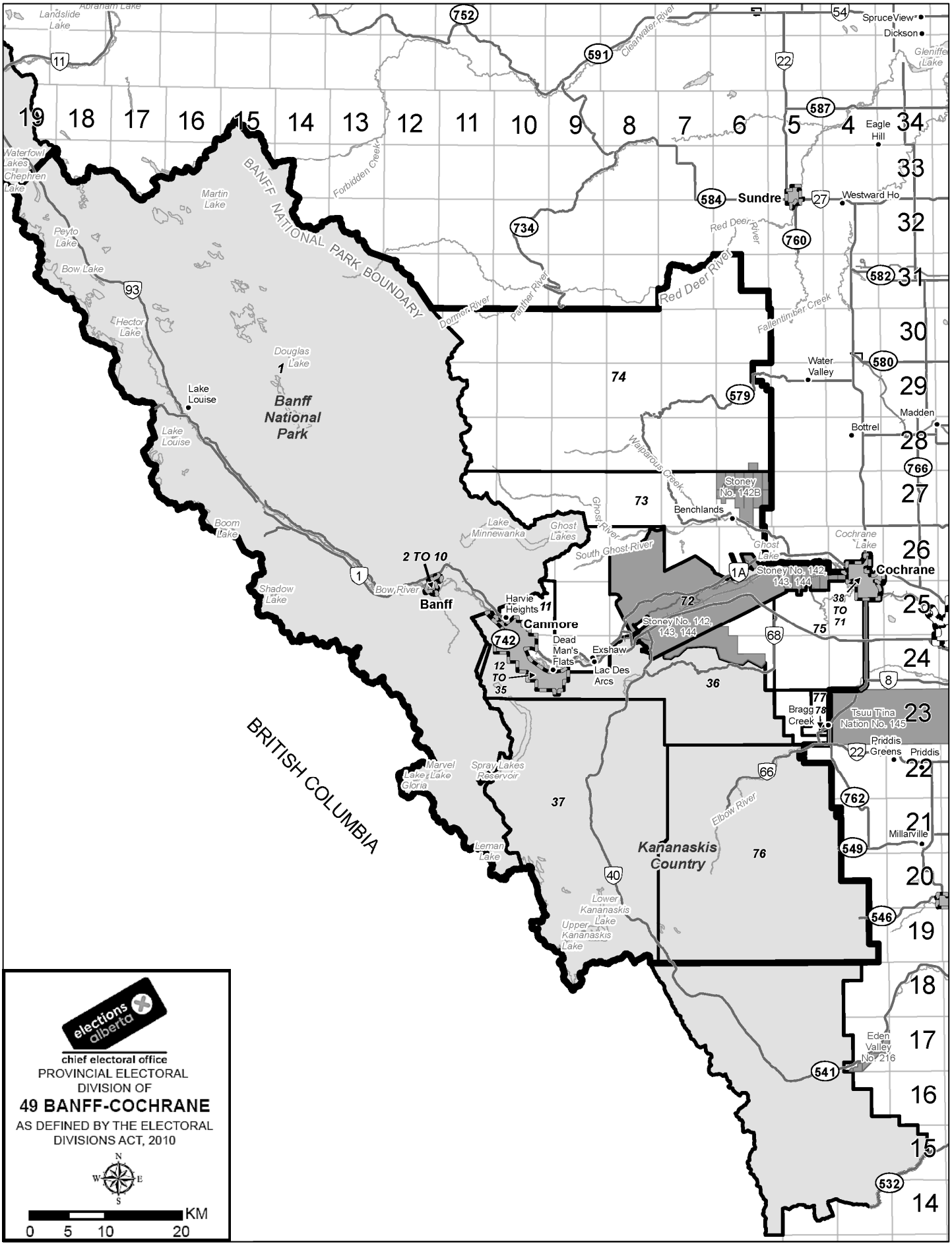

Landslide Lake
Abraham Lake
Waterfowl Lakes
Chephren Lake
Peyto Lake
Bow Lake
Hector Lake
Martin Lake
Douglas Lake
Lake Louise
Banff National Park
BANFF NATIONAL PARK BOUNDARY
Forbidden Creek
Dormer River
Panther River
Clearwater River
Red Deer River
Fallentimber Creek
Waiparous Creek
Ghost River
South Ghost River
Ghost Lake
Cochrane Lake
Lake Minnewanka
Ghost Lakes
Boom Lake
Shadow Lake
Bow River
Banff
Harvie Heights
Canmore
Dead Man's Flats
Exshaw
Lac Des Arcs
Stoney No. 142B
Benchlands
Stoney No. 142, 143, 144
Cochrane
Bragg Creek
Tsuu T'ina Nation No. 145
Priddis Greens
Priddis
Marvel Lake
Lake Gloria
Spray Lakes Reservoir
Leman Lake
Kananaskis Country
Elbow River
Lower Kananaskis Lake
Upper Kananaskis Lake
Eden Valley No. 216
Millarville
Sundre
Westward Ho
Eagle Hill
Water Valley
Bottrel
Madden
SpruceView
Dickson
Gleniffe Lake
BRITISH COLUMBIA
2 TO 10
12 TO 35
38 TO 71
74
73
72
75
36
37
76
77
78
elections alberta
chief electoral office
PROVINCIAL ELECTORAL DIVISION OF
49 BANFF-COCHRANE
AS DEFINED BY THE ELECTORAL DIVISIONS ACT, 2010
N
W
E
S
KM
0 5 10 20

Electoral Division of Banff-Cochrane
General Election Statement of Official Results - April 23, 2012

POLL NUMBER	NAME OF POLL	NAMES ON LIST	RON CASEY PC	TOM COPITHORNE WAP	PETER HELFRICH LIB	JAMIE KLEINSTEUBER NDP	V	S	D	R	% VOTER TURNOUT
49	WEST VALLEY NORTH	545	88	116	13	18	235	5	0	0	43.1
50	WEST VALLEY SOUTH	468	98	132	29	16	275	0	0	2	59.2
51	BOW RDG CRES/CRAWFORD DR	529	98	143	16	10	267	2	0	0	50.5
52	BOW RIDGE ROAD	502	73	111	29	21	234	0	0	0	46.6
54	BOW MEADOWS	471	108	92	20	9	229	0	0	0	48.6
55	GLENBOW WEST	460	70	94	29	21	214	2	0	0	46.5
56	GLENBOW SOUTH EAST	425	68	61	16	19	164	0	0	1	38.8
57	GLENBOW NORTH	441	54	67	27	20	168	0	0	0	38.1
58	COCHRANE HEIGHTS	587	121	135	37	16	309	0	0	2	53.0
59	RAILWAY	451	38	56	11	18	123	0	0	0	27.3
60	POPE/HEADLANDS	417	51	64	20	12	147	3	0	0	35.3
61	S CAROLINA DR/EAST END	397	63	61	21	15	160	0	0	1	40.6
62	GLENEAGLES WEST	439	82	87	12	2	183	0	0	0	41.7
63	GLENEAGLES NORTH	317	60	55	8	6	129	0	0	0	40.7
64	GLENEAGLES EAST	302	69	64	16	5	154	0	0	0	51.0
65	GLENEAGLES SOUTH EAST	368	76	70	9	4	159	1	0	0	43.2
66	GLENEAGLES SOUTH WEST	421	91	73	17	2	183	0	0	1	43.7
67	RIVERVIEW	497	81	101	14	19	215	1	0	1	43.5
68	RIVERSIDE/GRIFFIN EAST	313	62	65	11	1	139	0	0	0	44.4
69	RIVER HEIGHTS EAST	419	88	80	20	8	196	0	0	3	47.5
70/71	RIVER HGTS W/ROLLING RNG/FIRESIDE	203	35	60	2	3	100	1	0	0	49.3
72A	STONEY RESERVE	531	16	81	12	2	111	2	0	4	21.7
72B	STONEY RESERVE	524	10	70	4	2	86	0	0	0	16.4
72C	STONEY RESERVE	524	6	54	11	1	72	0	0	2	14.1
73	GHOST/WAIPAROUS	277	41	67	12	6	126	0	0	1	45.8
74	HAROLD CRK/FALLEN TIMBER	78	18	39	0	3	60	0	0	1	78.2
75	JUMPING POUND/SIBBALD FLT	262	49	120	14	3	186	0	0	1	71.4
76	SADDLE/SIRLOIN/ELK VALLEY	544	152	166	54	5	377	1	0	2	69.7
77	WINTERGREEN/WILD ROSE	429	110	110	34	8	262	0	0	0	61.1
78	BRAGG CREEK	321	49	64	57	6	176	0	1	0	55.1
79	ADVANCE-COCHRANE		657	899	117	61	1,734	4	0	7	
80	ADVANCE-CANMORE		616	336	227	90	1,269	4	0	5	
81	ADVANCE-BANFF		237	143	100	37	517	0	0	0	
82	MOBILE-BANFF/CANMORE		35	14	8	10	67	0	2	0	
83	MOBILE-COCHRANE		16	19	3	3	41	1	1	0	
84	SPECIAL BALLOT		152	150	44	24	370	0	0	79	
	TOTAL	**28,663**	**6,632**	**5,933**	**2,234**	**1,059**	**15,858**	**44**	**5**	**130**	**55.8**

V=Valid Ballots **S=Spoiled Ballots** **D=Declined Ballots** **R=Rejected Ballots**

BANFF

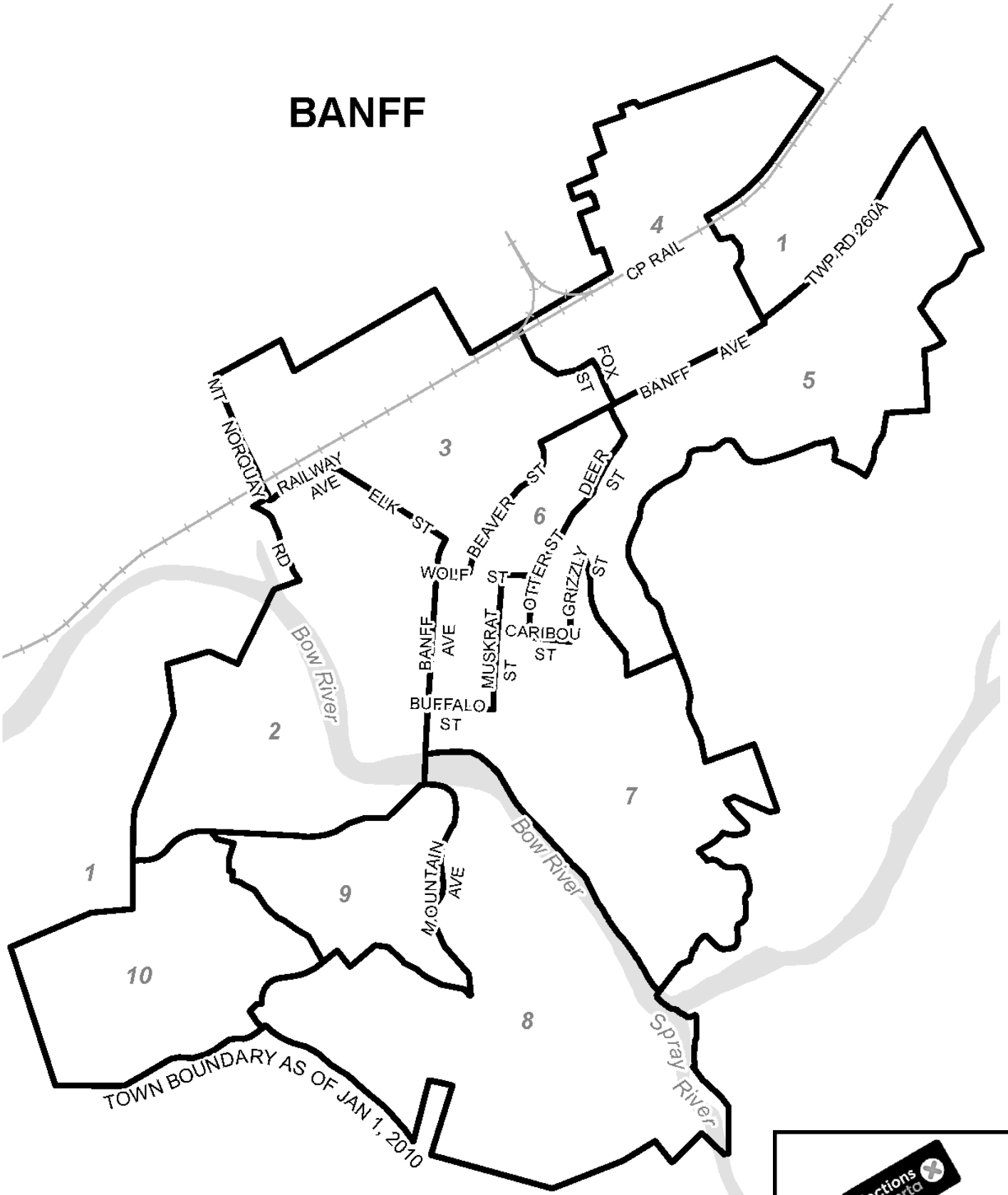

elections alberta

chief electoral office

PROVINCIAL ELECTORAL DIVISION OF

49 BANFF-COCHRANE

AS DEFINED BY THE ELECTORAL DIVISIONS ACT, 2010

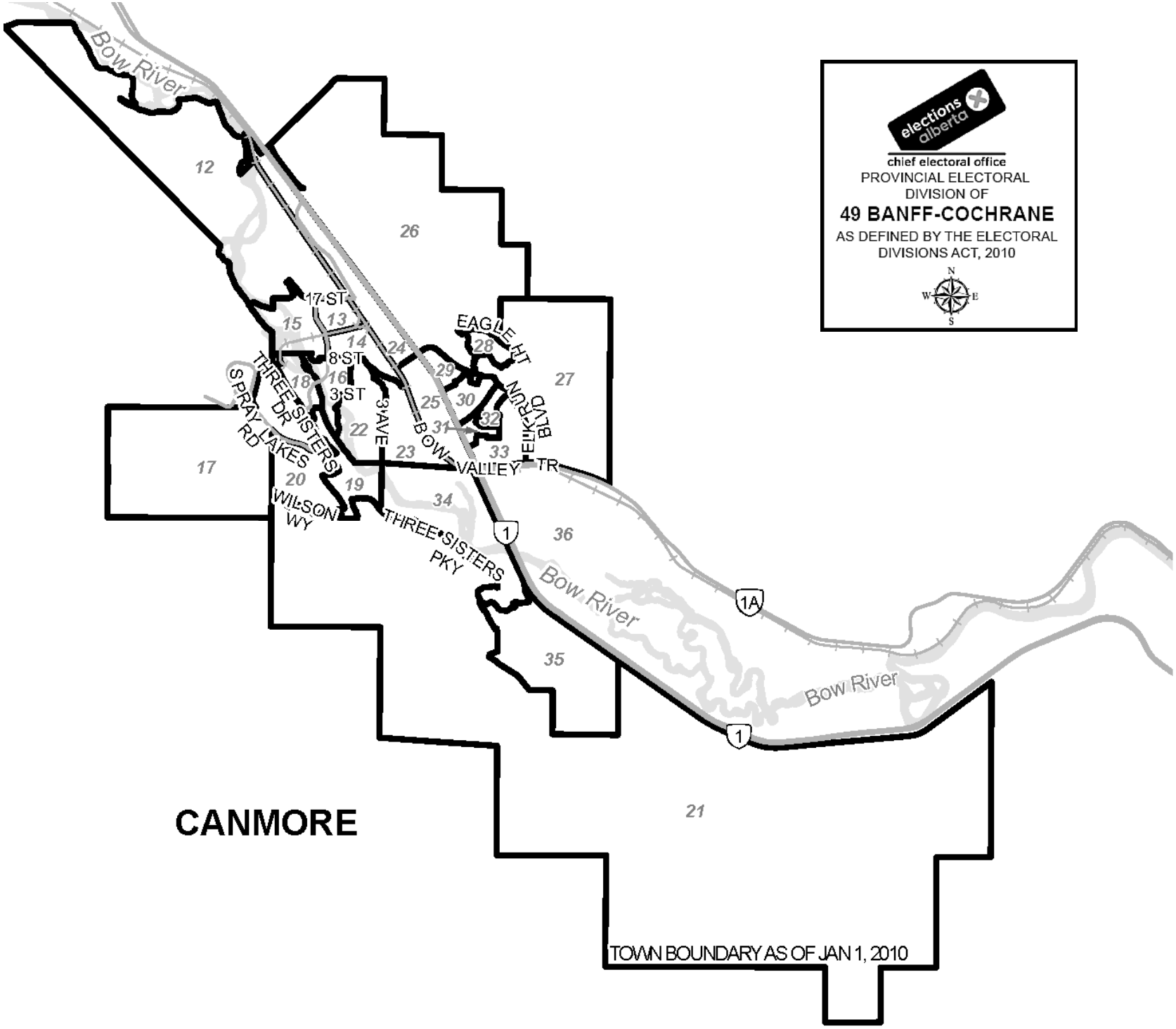
elections alberta
chief electoral office
PROVINCIAL ELECTORAL
DIVISION OF
49 BANFF-COCHRANE
AS DEFINED BY THE ELECTORAL
DIVISIONS ACT, 2010
N
W
E
S
Bow River
12
26
17 ST
15
13
14
24
8 ST
16
18
3 ST
22
23
3 AVE
25
29
30
31
32
33
EAGLE HT
28
27
ELK RUN BLVD
BOW VALLEY TR
THREE SISTERS DR
SPRAY LAKES RD
17
20
19
WILSON WY
34
THREE SISTERS PKY
1
36
1A
35
21
CANMORE
TOWN BOUNDARY AS OF JAN 1, 2010

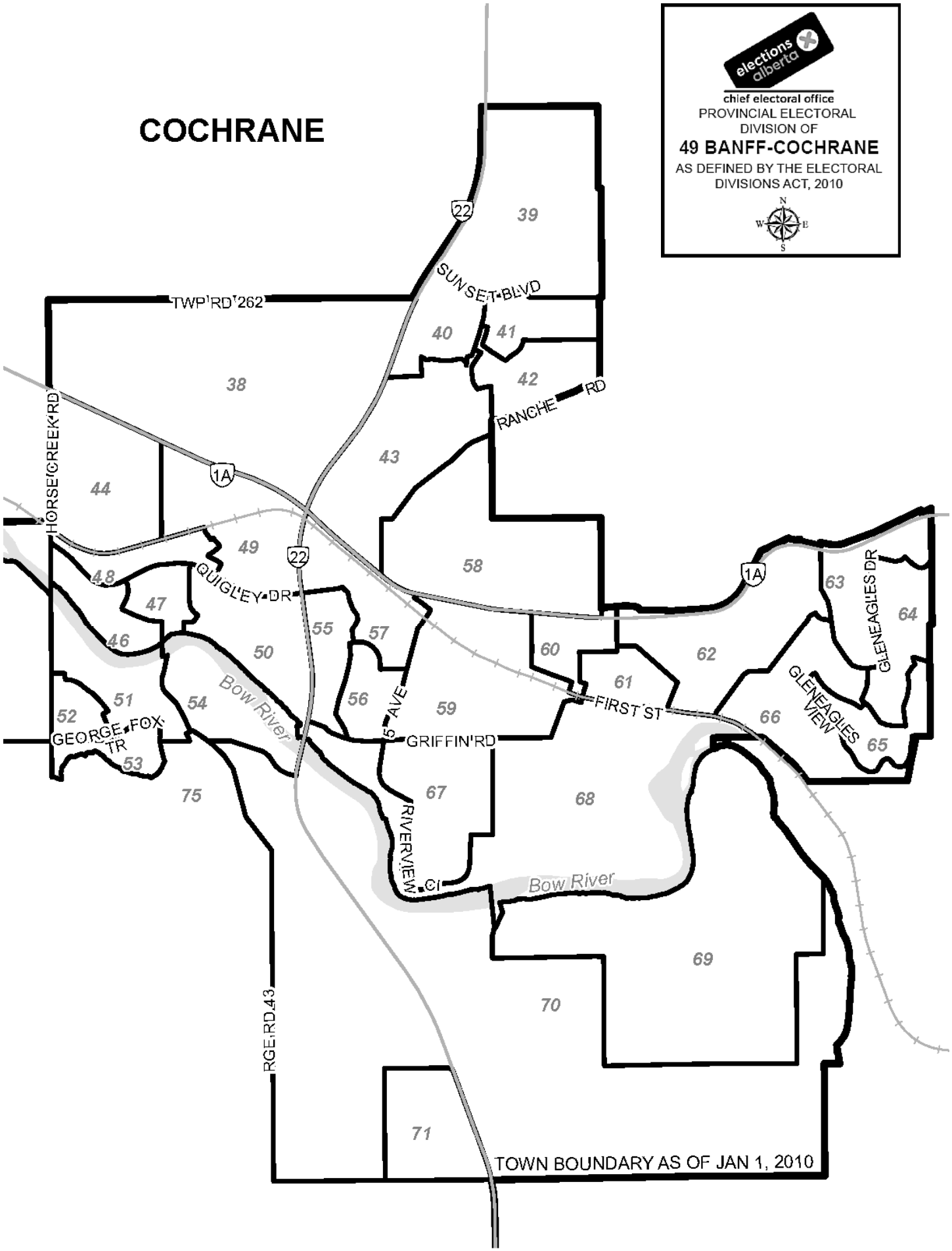
COCHRANE
elections alberta
chief electoral office
PROVINCIAL ELECTORAL DIVISION OF
49 BANFF-COCHRANE
AS DEFINED BY THE ELECTORAL DIVISIONS ACT, 2010
N
W
E
S
TWP RD 262
SUNSET BLVD
RANCHE RD
HORSE CREEK RD
QUIGLEY DR
GEORGE FOX TR
Bow River
5 AVE
GRIFFIN RD
FIRST ST
RIVERVIEW CI
GLENEAGLES VIEW
GLENEAGLES DR
RGE RD 43
22
1A
39
40
41
42
43
44
46
47
48
49
50
51
52
53
54
55
56
57
58
59
60
61
62
63
64
65
66
67
68
69
70
71
75
TOWN BOUNDARY AS OF JAN 1, 2010

Electoral Division of Barrhead-Morinville-Westlock
General Election Statement of Official Results - April 23, 2012

POLL NUMBER	NAME OF POLL	NAMES ON LIST	LINK BYFIELD WAP	LISA GRANT EPA	TRUDY GREBENSTEIN NDP	MAUREEN KUBINEC PC	LESLIE PENNY LIB	V	S	D	R	% VOTER TURNOUT
1	HOSPITAL	306	41	1	8	67	3	120	1	0	1	39.5
2	HILLSIDE-SOUTHVIEW	335	45	2	7	78	7	139	0	0	0	41.5
3	SWAN HILLS	334	58	1	4	52	7	122	0	0	0	36.5
4	GOOSE LAKE-CORBETT CREEK	148	38	1	15	27	7	88	0	0	0	59.5
5	FORT ASSINIBOINE NORTH	308	90	4	16	57	11	178	0	0	1	58.1
6	FORT ASSINIBOINE SOUTH	289	83	1	6	55	9	154	0	0	1	53.6
7	TIGER LILY	227	73	0	3	48	3	127	0	0	0	55.9
8	CAMPSIE-THUNDER LAKE	423	115	2	13	82	13	225	1	0	0	53.2
9	MEADOWVIEW	182	63	1	2	60	4	130	2	0	0	71.4
10	GARDENVIEW	240	67	3	11	65	7	153	1	0	0	63.8
11	BELVEDERE	279	71	3	8	80	8	170	0	0	0	60.9
12	BARRHEAD RURAL	427	107	2	6	112	8	235	0	0	0	55.0
13	BARRMANOR NORTH	390	82	5	7	115	22	231	1	0	0	59.2
14	BARRMANOR SOUTH	446	58	0	5	81	21	165	0	0	0	37.0
15	RAILWAY	409	59	2	10	76	13	160	1	0	0	39.1
16	BEAVERBROOK	400	67	1	9	101	18	196	0	0	0	49.0
17	LIONS PARK	391	84	1	12	80	14	191	2	0	0	48.8
18	BARRHEAD HOSPITAL	448	45	4	13	69	14	145	1	0	0	32.4
19	AGRENA	291	50	2	6	49	14	121	0	0	0	41.6
20	DENTHOR	481	91	1	14	107	27	240	1	0	0	49.9
21	CAMP CREEK	371	129	4	9	76	8	226	0	0	0	60.9
22	NEERLANDIA	393	202	1	6	78	3	290	0	0	0	73.8
23	VEGA	227	114	1	0	30	1	146	0	0	0	64.3
24	NAPLES	391	131	1	6	97	2	237	0	0	0	60.6
25	MANOLA	280	63	0	9	55	16	143	0	0	0	51.1
26	DUNSTABLE	514	124	6	26	120	22	298	0	1	0	58.2
27	BUSBY	510	163	8	17	106	13	307	0	0	0	60.2
28	PICKARDVILLE	494	148	4	3	106	15	276	3	1	0	56.1
29	HAZEL BLUFF	312	96	3	6	92	9	206	1	0	0	66.0
30	LINARIA	161	51	0	1	44	0	96	0	0	0	59.6
31	DAPP	416	115	4	5	112	4	240	0	0	7	59.4
32	JARVIE	397	120	1	11	111	2	245	0	0	0	61.7
33	FAWCETT	269	113	5	3	53	6	180	1	0	0	66.9
34	FLATBUSH	352	128	3	12	72	7	222	0	0	1	63.4
35	PIBROCH	351	76	1	2	74	3	156	1	0	0	44.4
36	WESTLOCK BROOKSIDE	411	82	1	8	124	8	223	0	0	0	54.3
37	WESTLOCK ALTADOR	286	49	0	11	102	10	172	1	0	1	60.5
38	WESTLOCK WHISSELVILLE	346	54	3	9	56	5	127	0	0	0	36.7

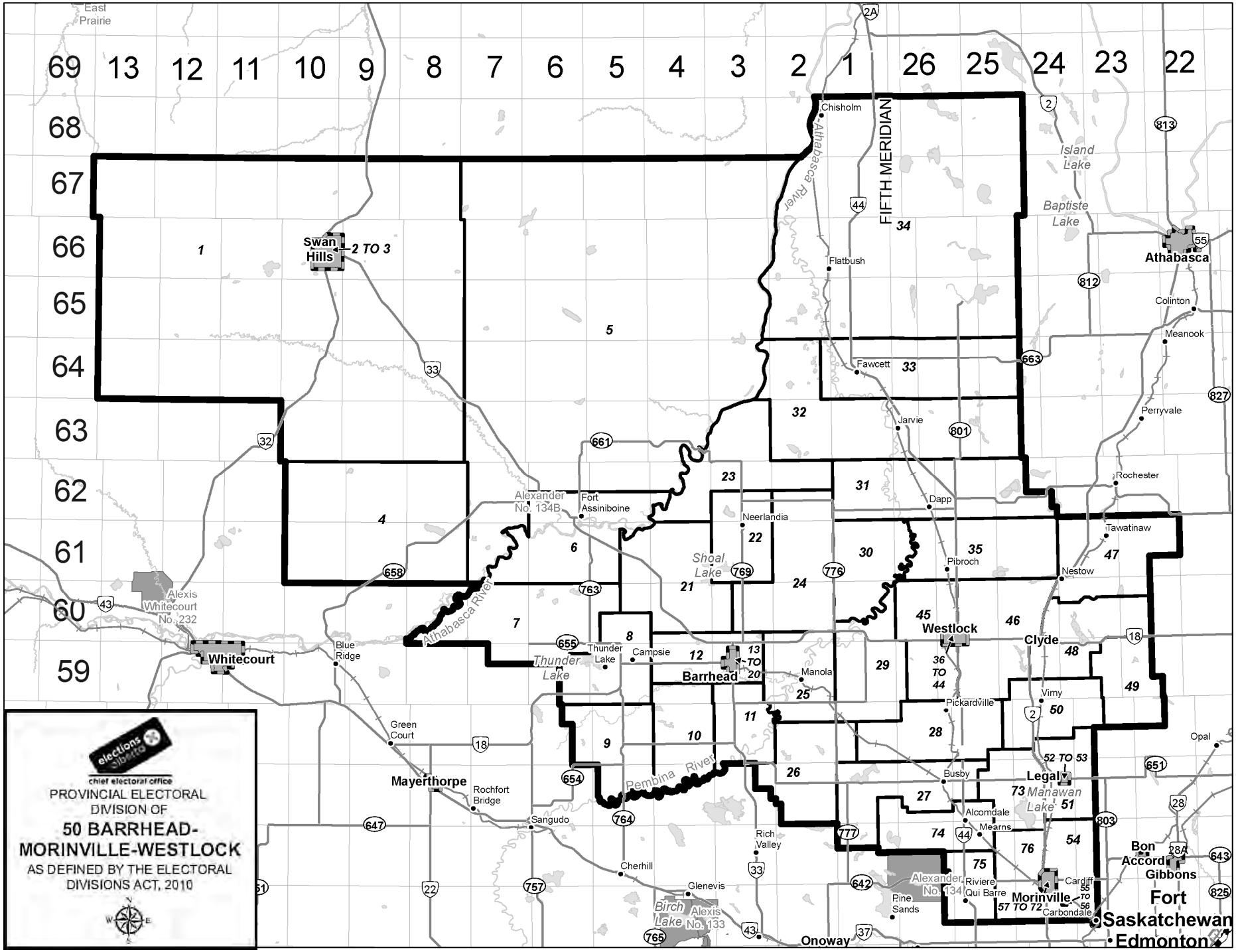
elections alberta
chief electoral office
PROVINCIAL ELECTORAL DIVISION OF
50 BARRHEAD-MORINVILLE-WESTLOCK
AS DEFINED BY THE ELECTORAL DIVISIONS ACT, 2010
FIFTH MERIDIAN
Athabasca River
Pembina River
Thunder Lake
Shoal Lake
Island Lake
Baptiste Lake
Manawan Lake
Birch Lake
Swan Hills
Athabasca
Whitecourt
Barrhead
Westlock
Clyde
Legal
Morinville
Mayerthorpe
Onoway
Fort Saskatchewan
Edmonton
Bon Accord
Gibbons
Alexander No. 134B
Alexander No. 134
Alexis No. 133
Alexis Whitecourt No. 232
East Prairie
Chisholm
Flatbush
Fawcett
Jarvie
Dapp
Pibroch
Pickardville
Busby
Alcomdale
Mearns
Riviere Qui Barre
Pine Sands
Carbondale
Cardiff
Vimy
Nestow
Tawatinaw
Rochester
Perryvale
Meanook
Colinton
Opal
Fort Assiniboine
Neerlandia
Manola
Campsie
Thunder Lake
Blue Ridge
Green Court
Rochfort Bridge
Sangudo
Cherhill
Glenevis
Rich Valley
1
2 TO 3
4
5
6
7
8
9
10
11
12
13 TO 20
21
22
23
24
25
26
27
28
29
30
31
32
33
34
35
36 TO 44
45
46
47
48
49
50
52 TO 53
54
55 TO 56
57 TO 72
73
74
75
76

Electoral Division of Barrhead-Morinville-Westlock
General Election Statement of Official Results - April 23, 2012

POLL NUMBER	NAME OF POLL	NAMES ON LIST	LINK BYFIELD WAP	LISA GRANT EPA	TRUDY GREBENSTEIN NDP	MAUREEN KUBINEC PC	LESLIE PENNY LIB	V	S	D	R	% VOTER TURNOUT
39	WESTLOCK PEMBINA	463	73	3	10	100	16	202	0	1	0	43.8
40	WESTLOCK ASPENDALE	466	89	2	10	128	7	236	0	0	0	50.6
41	WESTLOCK EASTGLEN	384	54	3	14	85	10	166	0	0	0	43.2
42	WESTLOCK STAPLES	332	46	0	8	76	7	137	0	0	0	41.3
43	WESTLOCK HOSPITAL	496	39	0	5	63	5	112	0	1	0	22.8
44	WESTLOCK SOUTHVIEW	349	58	0	8	97	9	172	2	0	0	49.3
45	WESTLOCK RURAL WEST	440	110	0	2	119	2	233	0	0	0	53.0
46	WESTLOCK RURAL EAST	528	142	1	6	125	9	283	0	0	1	53.8
47	TAWATINAW	207	53	3	7	48	5	116	0	0	0	56.0
48	CLYDE	458	118	2	15	143	13	291	0	0	0	63.5
49	HALF MOON LAKE	208	52	3	12	38	6	111	0	0	0	53.4
50	VIMY	414	70	2	18	146	7	243	0	0	0	58.7
51	LEGAL RURAL	266	59	2	13	78	3	155	0	0	0	58.3
52	LEGAL NORTH	418	68	3	20	82	13	186	3	0	0	44.5
53	LEGAL SOUTH	377	83	4	21	80	10	198	1	0	0	52.5
54	MORINVILLE RURAL	415	105	4	20	112	12	253	0	0	1	61.2
55	CARDIFF ECHOS EAST	412	79	1	21	133	17	251	0	0	0	60.9
56	CARDIFF ECHOS WEST	380	48	4	25	96	12	185	0	0	0	48.7
57	SUNNYDALE PARK	398	47	1	21	98	14	181	1	0	1	45.7
58	SUNSHINE LAKE	397	63	4	21	82	20	190	1	0	0	47.9
59	PRIMEAU	266	66	2	7	42	9	126	0	0	1	47.7
60/61/62	ASPEN HOUSE/COMMUNITY SCHOOL/SHOPPERS	389	42	4	15	96	9	166	1	0	0	42.7
63	MORINVILLE VANIER	381	45	4	14	61	11	135	0	0	1	35.7
64	MORINVILLE WEST	266	41	1	9	50	12	113	0	0	0	42.5
65	CHAMPLAIN PARK	381	39	4	17	57	13	130	0	0	0	34.1
66	CHAMPLAIN PARK SOUTH	348	50	2	16	64	19	151	2	0	0	43.4
67	SENIORS	374	59	1	18	86	20	184	0	0	0	49.2
68	COUNTY	415	35	4	21	91	19	170	0	0	1	41.2
69	GRANDIN HEIGHTS	532	89	2	21	126	20	258	1	0	2	48.9
70	MORINVILLE BELLE PARK	509	60	4	19	91	12	186	0	0	0	36.5
71	MORINVILLE EAST	523	75	5	22	125	14	241	0	0	2	46.5
72	MORINVILLE SOUTH GLENS	304	33	2	13	74	17	139	2	0	0	45.7
73	LEGAL RURAL WEST	242	65	0	4	61	6	136	1	0	0	56.2
74	ALCOMDALE	455	123	3	12	70	7	215	1	0	0	47.3
75	RIVIERE QUI BARRE	423	157	0	19	95	13	284	0	0	11	69.7
76	RURAL MORINVILLE WEST	543	143	6	29	98	11	287	1	0	0	52.9
77	ADVANCE-BARRHEAD		342	1	25	316	40	724	0	1	3	
78	ADVANCE-MORINVILLE		315	7	61	324	51	758	0	0	3	

WESTLOCK

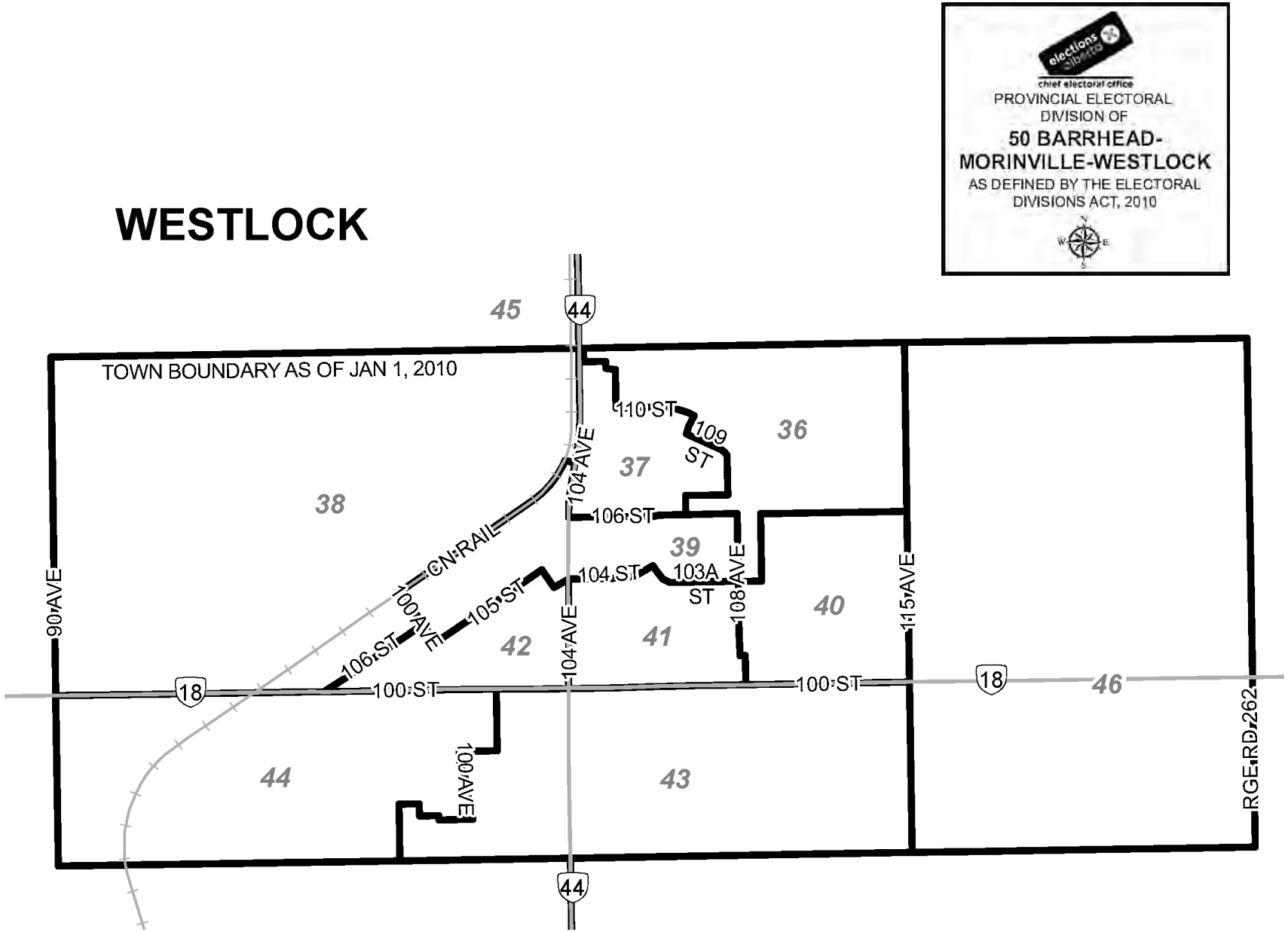

elections alberta
chief electoral office
PROVINCIAL ELECTORAL DIVISION OF
50 BARRHEAD-MORINVILLE-WESTLOCK
AS DEFINED BY THE ELECTORAL DIVISIONS ACT, 2010
TOWN BOUNDARY AS OF JAN 1, 2010
45
44
36
37
38
39
40
41
42
43
44
46
110 ST
109 ST
104 AVE
106 ST
CN RAIL
104 ST
103A ST
108 AVE
115 AVE
90 AVE
100 AVE
105 ST
106 ST
100 ST
100 ST
18
18
100 AVE
RGE RD 262

Electoral Division of Barrhead-Morinville-Westlock
General Election Statement of Official Results - April 23, 2012

POLL NUMBER	NAME OF POLL	NAMES ON LIST	LINK BYFIELD WAP	LISA GRANT EPA	TRUDY GREBENSTEIN NDP	MAUREEN KUBINEC PC	LESLIE PENNY LIB	V	S	D	R	% VOTER TURNOUT
79	ADVANCE-SWAN HILLS		29	0	2	44	5	80	0	0	0	
80	ADVANCE-WESTLOCK (RO OFFICE)		296	3	19	326	26	670	0	0	1	
81	MOBILE-BARRHEAD		39	4	8	83	14	148	0	2	0	
82	MOBILE-WESTLOCK		44	3	7	81	6	141	2	0	0	
83	MOBILE-MORINVILLE		39	0	6	34	10	89	0	0	2	
84	SPECIAL BALLOT		76	1	3	54	6	140	0	0	3	
	TOTAL	**27,394**	**7,103**	**188**	**983**	**7,447**	**931**	**16,652**	**37**	**7**	**45**	**61.0**

V=Valid Ballots **S=Spoiled Ballots** **D=Declined Ballots** **R=Rejected Ballots**

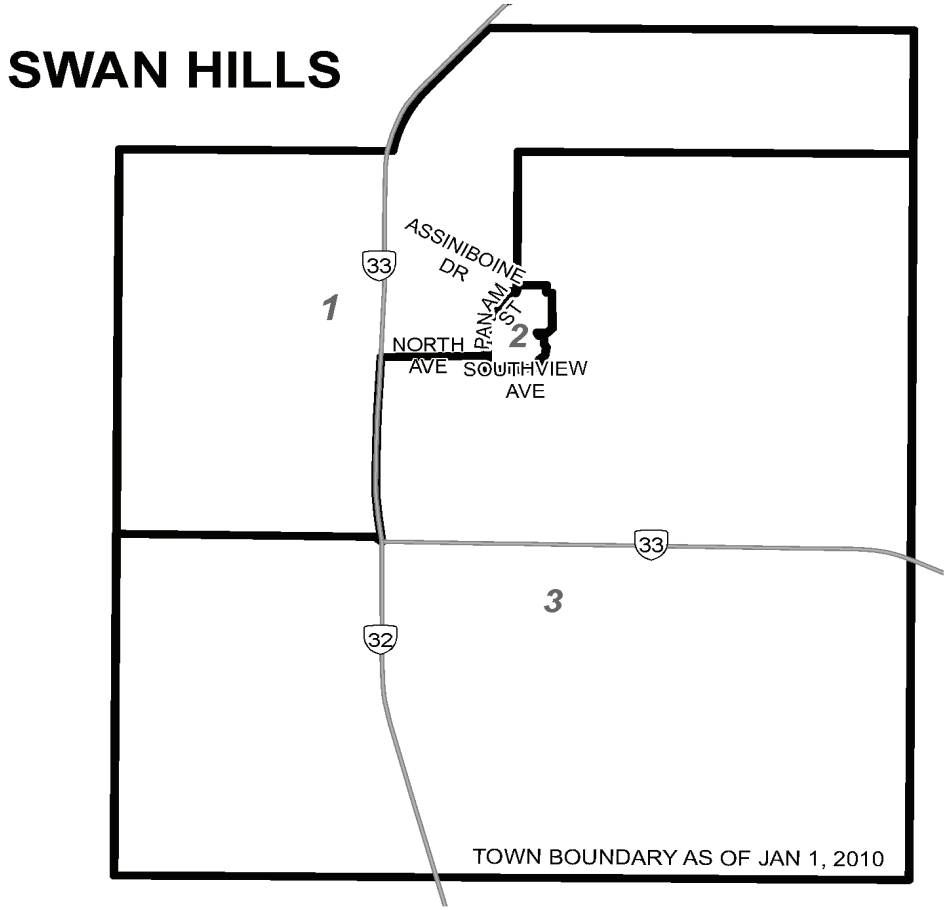

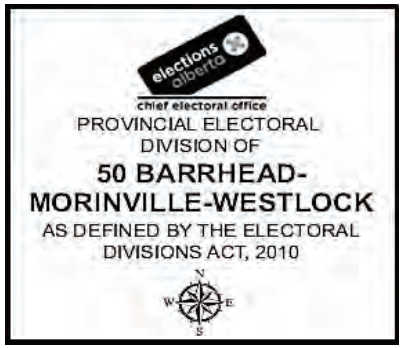

chief electoral office

PROVINCIAL ELECTORAL DIVISION OF

50 BARRHEAD-MORINVILLE-WESTLOCK

AS DEFINED BY THE ELECTORAL DIVISIONS ACT, 2010

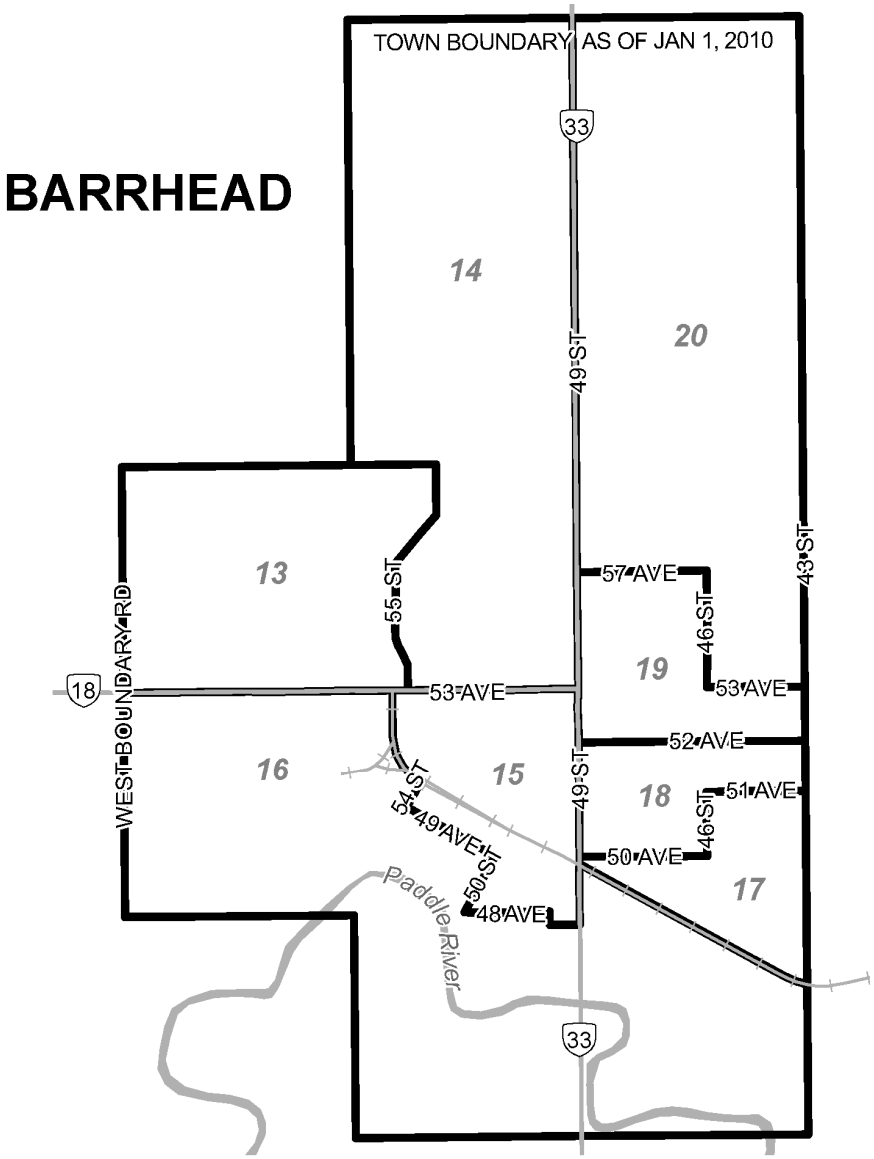

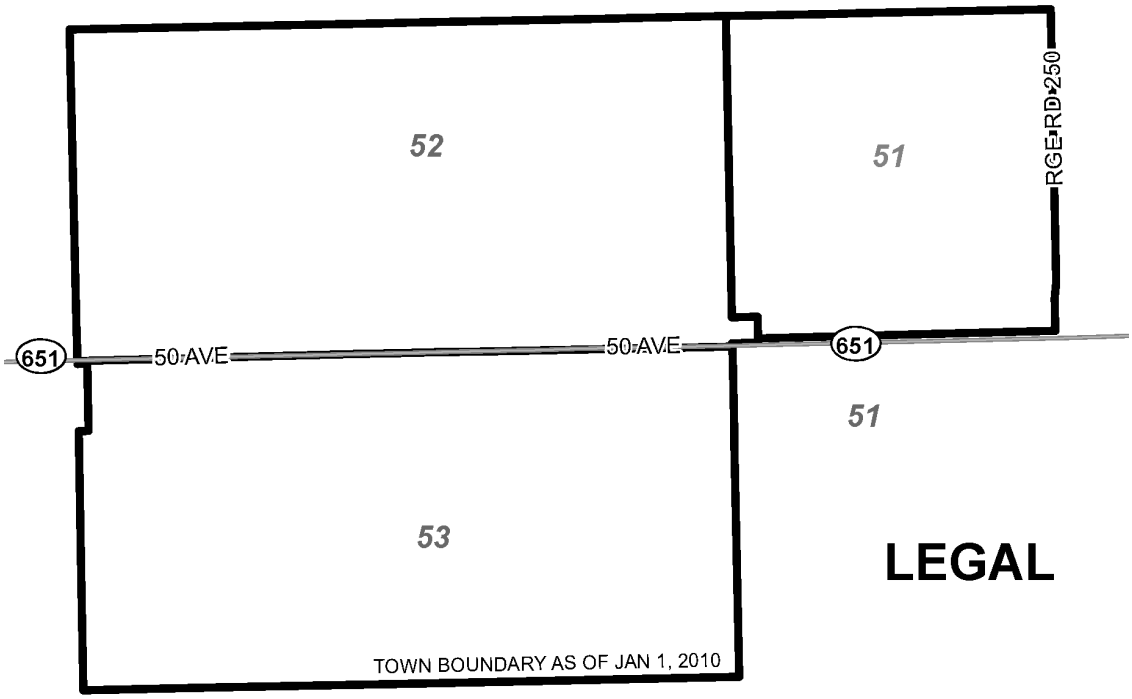
52
51
RGE RD 250
651
50 AVE
50 AVE
651
51
53
LEGAL
TOWN BOUNDARY AS OF JAN 1, 2010

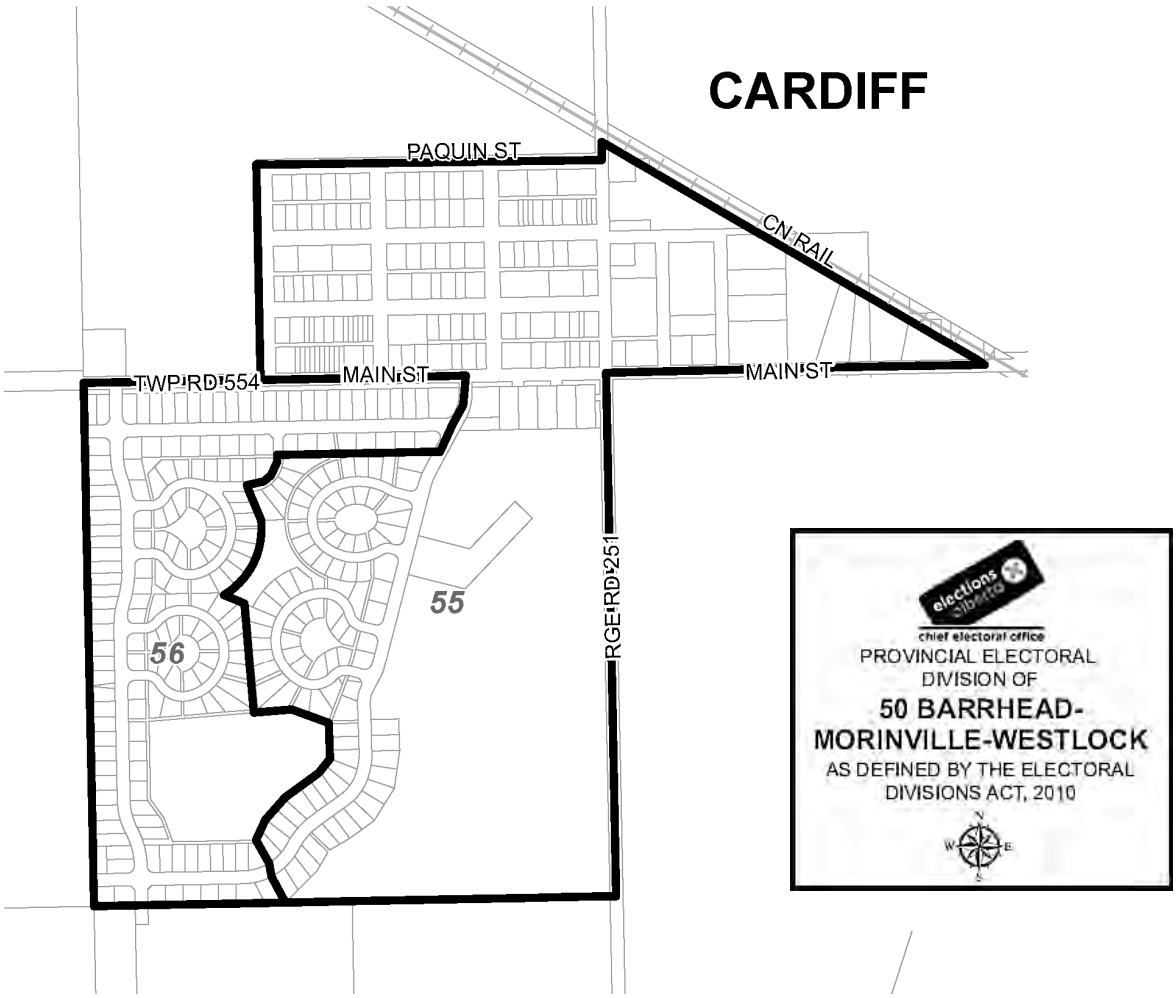
CARDIFF
PAQUIN ST
CN RAIL
TWP RD 554
MAIN ST
MAIN ST
RGE RD 251
55
56
elections alberta
chief electoral office
PROVINCIAL ELECTORAL DIVISION OF
50 BARRHEAD-MORINVILLE-WESTLOCK
AS DEFINED BY THE ELECTORAL DIVISIONS ACT, 2010

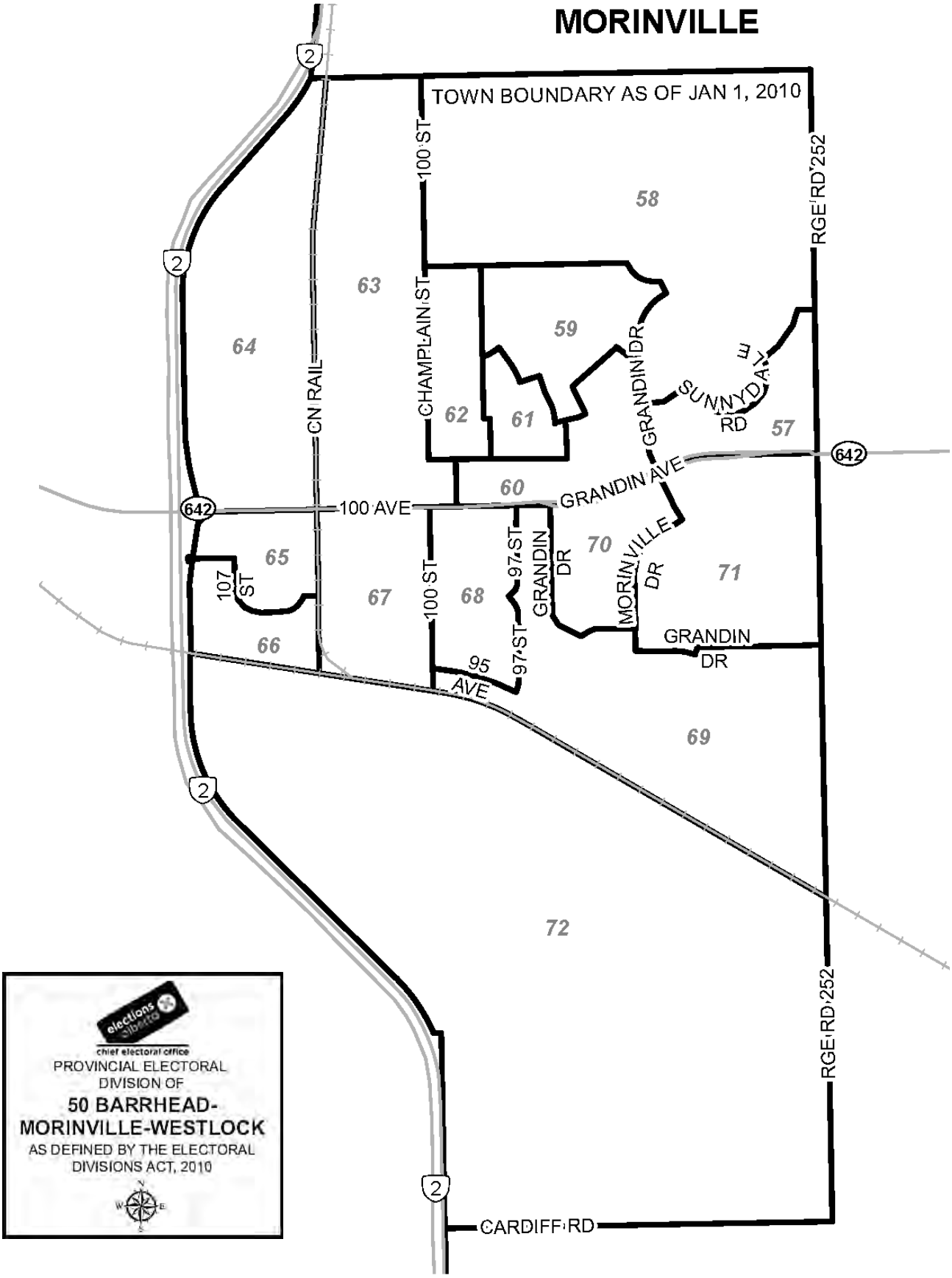
MORINVILLE
TOWN BOUNDARY AS OF JAN 1, 2010
100 ST
RGE RD 252
58
63
64
59
CN RAIL
CHAMPLAIN ST
GRANDIN DR
SUNNYDALE RD
57
62
61
642
GRANDIN AVE
60
100 AVE
65
107 ST
70
MORINVILLE DR
71
67
100 ST
68
97 ST
GRANDIN DR
66
95 AVE
97 ST
GRANDIN DR
69
72
RGE RD 252
CARDIFF RD
elections alberta
chief electoral office
PROVINCIAL ELECTORAL DIVISION OF
50 BARRHEAD-MORINVILLE-WESTLOCK
AS DEFINED BY THE ELECTORAL DIVISIONS ACT, 2010

Electoral Division of Battle River-Wainwright
General Election Statement of Official Results - April 23, 2012

POLL NUMBER	NAME OF POLL	NAMES ON LIST	AMBER GREENLEESE LIB	DOUG GRIFFITHS PC	MIDGE LAMBERT AP	DAVE NELSON WAP	TERRY ZAWALSKI NDP	V	S	D	R	% VOTER TURNOUT
1	BODO	124	1	22	0	34	1	58	0	0	0	46.8
2	HAYTER	240	0	47	1	68	1	117	0	0	0	48.8
3	PROVOST NORTH WEST	448	0	89	4	68	5	166	0	0	0	37.1
4	PROVOST NORTH EAST	330	4	86	1	60	1	152	1	0	1	46.4
5	PROVOST SOUTH EAST	320	4	63	1	42	5	115	0	0	0	35.9
6	PROVOST SOUTH WEST	215	5	32	2	43	2	84	0	0	0	39.1
7	CADOGAN	213	1	45	0	71	1	118	1	0	1	55.9
8	METISKOW	129	0	15	3	66	1	85	0	0	2	67.4
9	CZAR & RURAL	312	5	45	1	162	3	216	0	0	0	69.2
10	HUGHENDEN	373	4	56	7	158	11	236	0	0	2	63.8
11	AMISK SOUTH	379	3	52	1	179	3	238	3	0	0	62.8
12	BELLSHILL	229	0	45	1	74	2	122	1	0	0	53.3
13	ALLIANCE	240	7	63	6	91	11	178	2	0	0	74.2
14	GALAHAD	225	8	50	1	73	15	147	0	0	1	65.8
15	FORESTBURG & RURAL	239	4	77	1	66	10	158	1	0	0	66.1
16	FORESTBURG	619	13	193	5	127	34	372	2	0	0	60.1
17	HEISLER	315	6	104	4	92	6	212	0	0	1	67.6
18	ROSALIND & RURAL	532	8	160	8	131	17	324	0	0	0	60.9
19	BASHAW RURAL	523	11	146	2	152	10	321	0	0	1	61.6
20	BASHAW NORTH	366	6	93	4	59	8	170	1	0	3	47.3
21	BASHAW SOUTH	275	9	54	1	51	10	125	0	0	0	45.5
22	FERINTOSH	463	3	117	6	144	18	288	0	0	2	62.6
23	NEW NORWAY	493	7	159	14	143	21	344	0	0	0	69.8
24	EDBERG	361	14	106	5	88	17	230	0	0	1	64.0
25	BAWLF & RURAL	499	13	126	10	128	12	289	0	0	1	58.1
26	DAYSLAND WEST - RURAL	419	12	130	7	99	12	260	1	0	1	62.3
27	DAYSLAND	418	7	126	3	67	17	220	0	0	1	52.9
28	STROME & RURAL	452	5	154	6	135	13	313	1	0	0	69.2
29	KILLAM RURAL	294	2	76	4	93	9	184	0	0	2	63.3
30	KILLAM EAST	329	2	120	4	56	17	199	0	0	1	60.8
31	KILLAM WEST	358	7	107	3	82	13	212	1	0	2	59.8
32	SEDGEWICK & RURAL	363	11	74	1	73	8	167	0	0	0	46.0
33	SEDGEWICK	481	4	105	4	96	6	215	1	0	1	44.9
34	LOUGHEED	360	6	96	1	134	17	254	0	0	0	70.6
35	HARDISTY - ROSYTH	368	7	71	5	117	14	214	2	0	0	58.2
36	HARDISTY	383	4	109	6	98	14	231	0	0	0	60.3
37	DENWOOD - FABYAN	345	2	88	0	69	5	164	0	0	0	47.5
38	GREENSHIELDS RURAL	569	7	168	5	127	10	317	3	0	0	55.7
39	EDGERTON RURAL	462	6	161	3	90	9	269	1	0	1	58.4

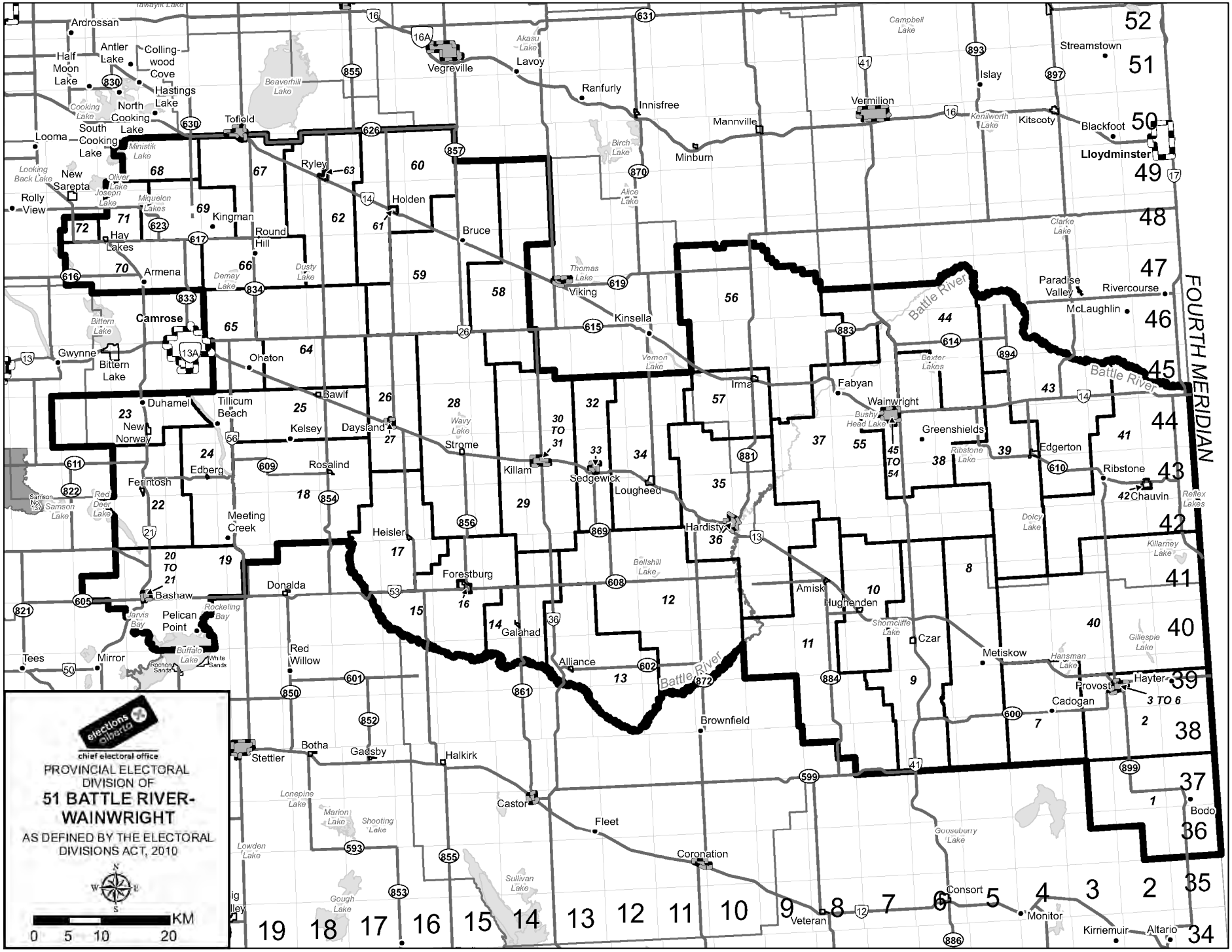

elections alberta
chief electoral office
PROVINCIAL ELECTORAL DIVISION OF
51 BATTLE RIVER-WAINWRIGHT
AS DEFINED BY THE ELECTORAL DIVISIONS ACT, 2010
KM
0 5 10 20
FOURTH MERIDIAN
Battle River
Ardrossan
Antler Lake
Colling-wood Cove
Half Moon Lake
Hastings Lake
North Cooking Lake
South Cooking Lake
Looma
New Sarepta
Rolly View
Tofield
Ryley
Holden
Kingman
Round Hill
Hay Lakes
Armena
Camrose
Bittern Lake
Gwynne
Ohaton
Bawlf
Duhamel
Tillicum Beach
New Norway
Kelsey
Daysland
Edberg
Rosalind
Ferintosh
Meeting Creek
Heisler
Forestburg
Bashaw
Donalda
Pelican Point
Tees
Mirror
Red Willow
Stettler
Botha
Gadsby
Halkirk
Castor
Fleet
Coronation
Veteran
Consort
Monitor
Kirriemuir
Altario
Bodo
Brownfield
Alliance
Galahad
Hardisty
Amisk
Hughenden
Czar
Metiskow
Provost
Hayter
Cadogan
Edgerton
Ribstone
Chauvin
Wainwright
Fabyan
Greenshields
Irma
Kinsella
Viking
Bruce
Strome
Killam
Sedgewick
Lougheed
Vegreville
Lavoy
Ranfurly
Innisfree
Minburn
Mannville
Vermilion
Islay
Kitscoty
Blackfoot
Lloydminster
Streamstown
Paradise Valley
Rivercourse
McLaughlin
Bushy Head Lake
Baxter Lakes
Ribstone Lake
Dolcy Lake
Reflex Lakes
Killarney Lake
Gillespie Lake
Hansman Lake
Shorncliffe Lake
Bellshill Lake
Vernon Lake
Thomas Lake
Akasu Lake
Campbell Lake
Kenilworth Lake
Birch Lake
Alice Lake
Clarke Lake
Beaverhill Lake
Ministik Lake
Looking Back Lake
Oliver Lake
Josephn Lake
Miquelon Lakes
Demay Lake
Dusty Lake
Wavy Lake
Samson Lake
Red Deer Lake
Jarvis Bay
Rockeling Bay
Buffalo Lake
White Sands
Rochon Sands
Lonepine Lake
Marion Lake
Shooting Lake
Lowden Lake
Gough Lake
Sullivan Lake
Gooseberry Lake
Cooking Lake
Samson No. 137
Tawatinaw Lake

Electoral Division of Battle River-Wainwright
General Election Statement of Official Results - April 23, 2012

POLL NUMBER	NAME OF POLL	NAMES ON LIST	AMBER GREENLEESE LIB	DOUG GRIFFITHS PC	MIDGE LAMBERT AP	DAVE NELSON WAP	TERRY ZAWALSKI NDP	V	S	D	R	% VOTER TURNOUT
40	GREENGLADE	346	2	88	1	115	1	207	0	0	0	59.8
41	CHAUVIN RURAL	304	2	96	4	43	3	148	0	0	0	48.7
42	CHAUVIN	223	3	72	2	56	0	133	0	0	0	59.6
43	EDGERTON EAST	208	3	49	2	55	6	115	0	0	0	55.3
44	GILT EDGE	224	0	71	0	34	1	106	0	0	0	47.3
45	WAINWRIGHT EAST	463	3	111	3	75	7	199	1	0	0	43.0
46	WAINWRIGHT SOUTH	438	6	109	2	59	7	183	2	0	0	41.8
47	WAINWRIGHT 23RD ST WEST	270	5	81	1	39	4	130	0	0	0	48.1
48	WAINWRIGHT 8TH AVE SOUTH	359	9	88	1	55	9	162	0	0	0	45.1
49	WAINWRIGHT 7TH AVE SW	335	1	64	3	39	4	111	0	0	0	33.1
50	WAINWRIGHT WEST	498	6	73	0	58	7	144	1	0	1	29.1
51	WAINWRIGHT 7TH AVE NE	374	7	96	3	52	8	166	0	0	0	44.4
52	WAINWRIGHT MAIN ST EAST	429	7	89	6	46	12	160	0	0	2	37.8
53	WAINWRIGHT 8TH AVE NORTH	435	9	123	2	73	5	212	0	0	0	48.7
54	WAINWRIGHT HWY 14 NORTH	289	2	67	2	35	2	108	0	0	1	37.7
55	DENWOOD	253	5	21	0	14	1	41	0	0	0	16.2
56	IRMA EAST RURAL	384	3	93	2	129	3	230	0	0	0	59.9
57	IRMA SOUTH	476	7	139	5	121	10	282	0	0	0	59.2
58	VIKING RURAL	171	2	45	4	44	5	100	1	0	0	58.5
59	BRUCE & RURAL	345	4	77	3	59	19	162	0	0	1	47.2
60	HOLDEN RURAL	382	5	61	0	87	27	180	0	0	1	47.4
61	HOLDEN	259	10	36	2	34	10	92	0	0	0	35.5
62	RYLEY RURAL	293	9	77	1	74	9	170	1	0	0	58.0
63	RYLEY	310	8	82	3	76	14	183	0	0	2	59.7
64	GLADSTONE	458	10	130	3	128	17	288	0	0	1	63.1
65	TWOMEY	460	5	126	8	101	7	247	1	0	0	53.7
66	ROUND HILL	322	13	101	1	90	20	225	0	0	0	69.9
67	BARDO	396	0	61	11	93	6	171	0	0	0	43.2
68	MINISTIK LAKE EAST	664	10	116	2	107	14	249	0	0	3	38.0
69	MIQUELON LAKE	395	9	97	5	105	23	239	0	0	1	60.8
70	ARMENA	484	12	120	8	116	14	270	2	0	0	55.8
71/72	HAY LAKES NORTH/HAY LAKES WEST RR 211	553	14	131	7	125	37	314	1	0	0	56.8
73	ADVANCE-PROVOST		6	102	0	85	2	195	0	0	1	
74	ADVANCE-HOLDEN		4	54	1	78	20	157	0	0	1	
75	ADVANCE-SEDGEWICK		4	89	5	84	8	190	0	0	1	
76	ADVANCE-BASHAW		7	86	6	95	7	201	0	0	1	
77	ADVANCE-WAINWRIGHT (RO OFFICE)		15	213	5	179	19	431	0	0	0	
78	MOBILE-WAINWRIGHT		6	87	3	25	6	127	0	1	5	
79	MOBILE-PROVOST/HARDISTY		7	24	2	23	4	60	1	0	0	

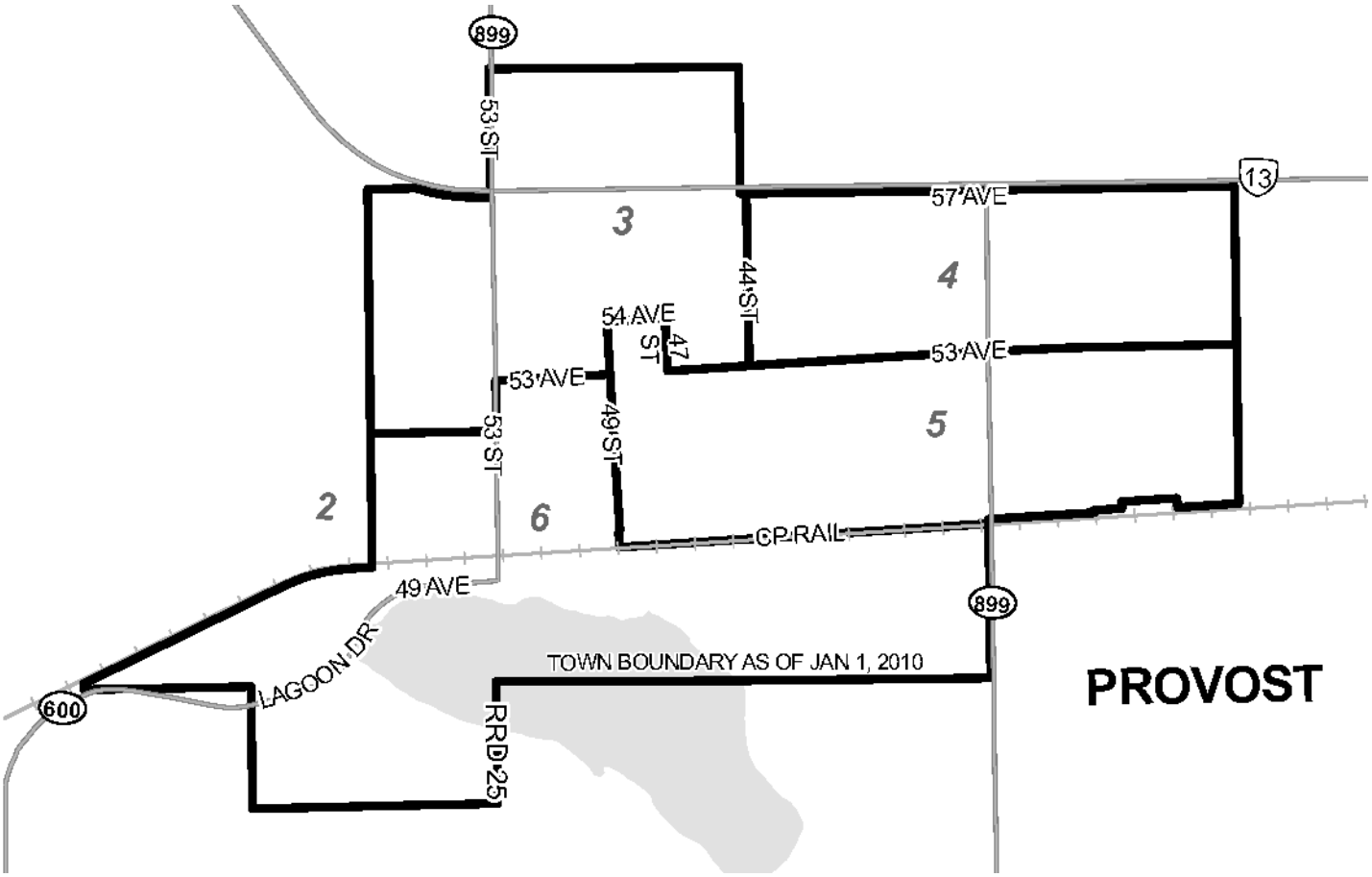

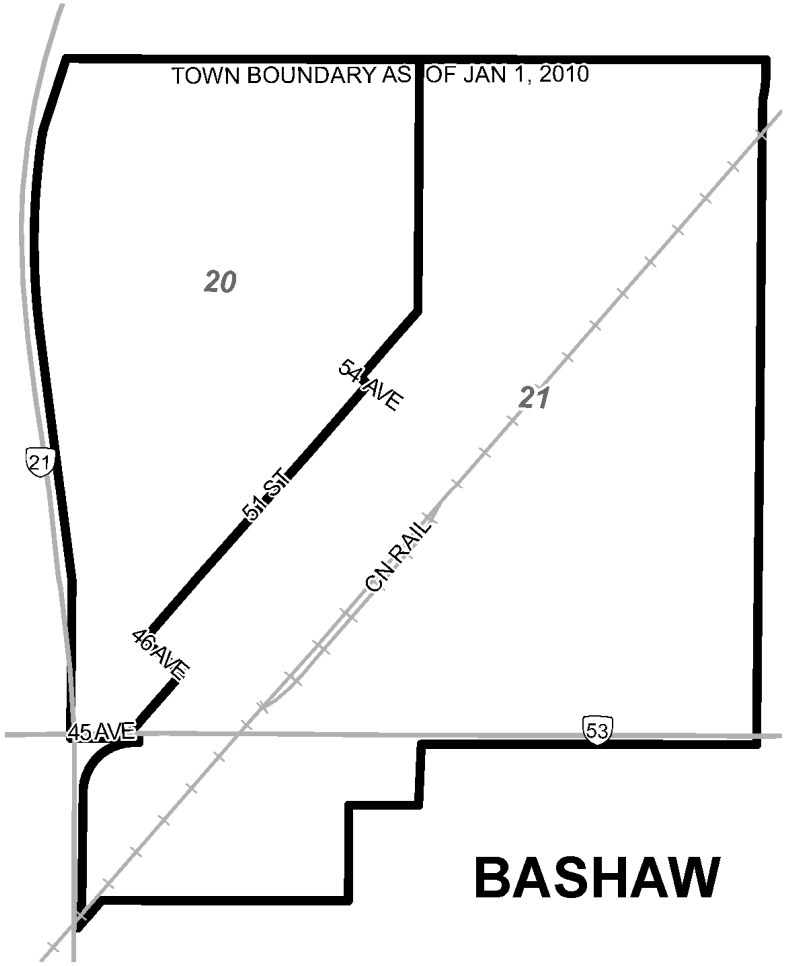

elections alberta

chief electoral office

PROVINCIAL ELECTORAL DIVISION OF

51 BATTLE RIVER-WAINWRIGHT

AS DEFINED BY THE ELECTORAL DIVISIONS ACT, 2010

N W E S

Electoral Division of Battle River-Wainwright
General Election Statement of Official Results - April 23, 2012

POLL NUMBER	NAME OF POLL	NAMES ON LIST	AMBER GREENLEESE LIB	DOUG GRIFFITHS PC	MIDGE LAMBERT AP	DAVE NELSON WAP	TERRY ZAWALSKI NDP	V	S	D	R	% VOTER TURNOUT
80	MOBILE-GALAHAD/KILLAM/SEDGEWICK		5	30	0	12	2	49	0	0	0	
81	MOBILE-BASHAW		0	4	0	5	0	9	0	0	0	
82	MOBILE-DAYSLAND/HOLDEN		4	53	1	17	1	76	1	0	3	
83	SPECIAL BALLOT		2	40	4	63	6	115	1	0	36	
	TOTAL	**25,863**	**469**	**7,202**	**265**	**6,709**	**776**	**15,421**	**35**	**1**	**86**	**60.0**

V=Valid Ballots **S=Spoiled Ballots** **D=Declined Ballots** **R=Rejected Ballots**

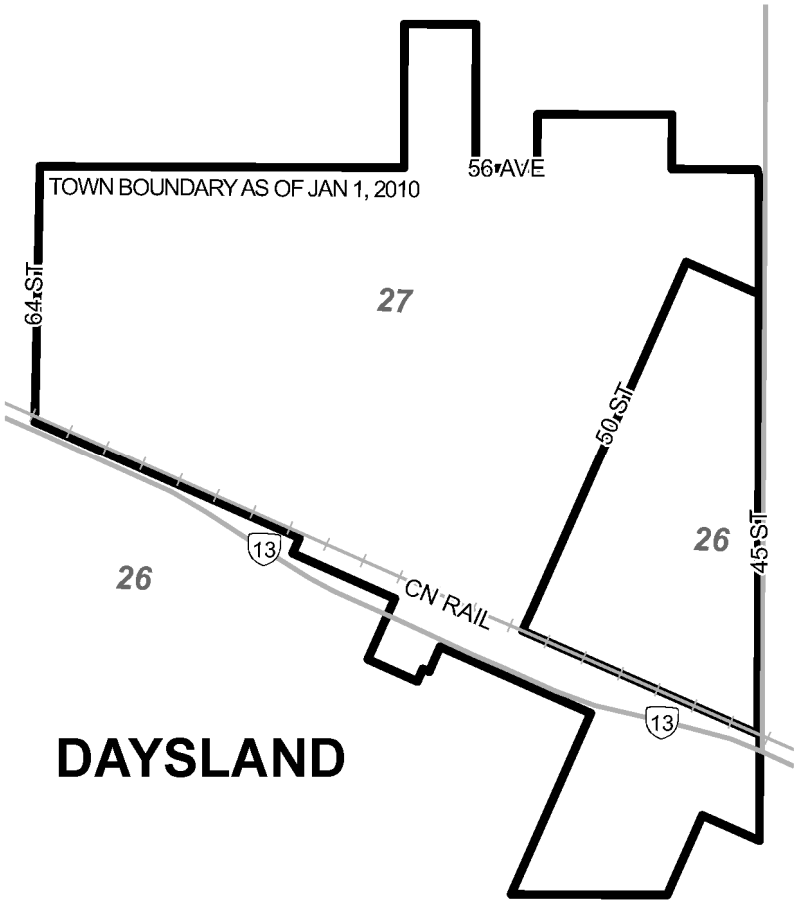
TOWN BOUNDARY AS OF JAN 1, 2010
56 AVE
64 ST
27
50 ST
26
45 ST
26
13
CN RAIL
13
DAYSLAND

elections alberta
chief electoral office
PROVINCIAL ELECTORAL DIVISION OF
51 BATTLE RIVER-WAINWRIGHT
AS DEFINED BY THE ELECTORAL DIVISIONS ACT, 2010
N
W
E
S

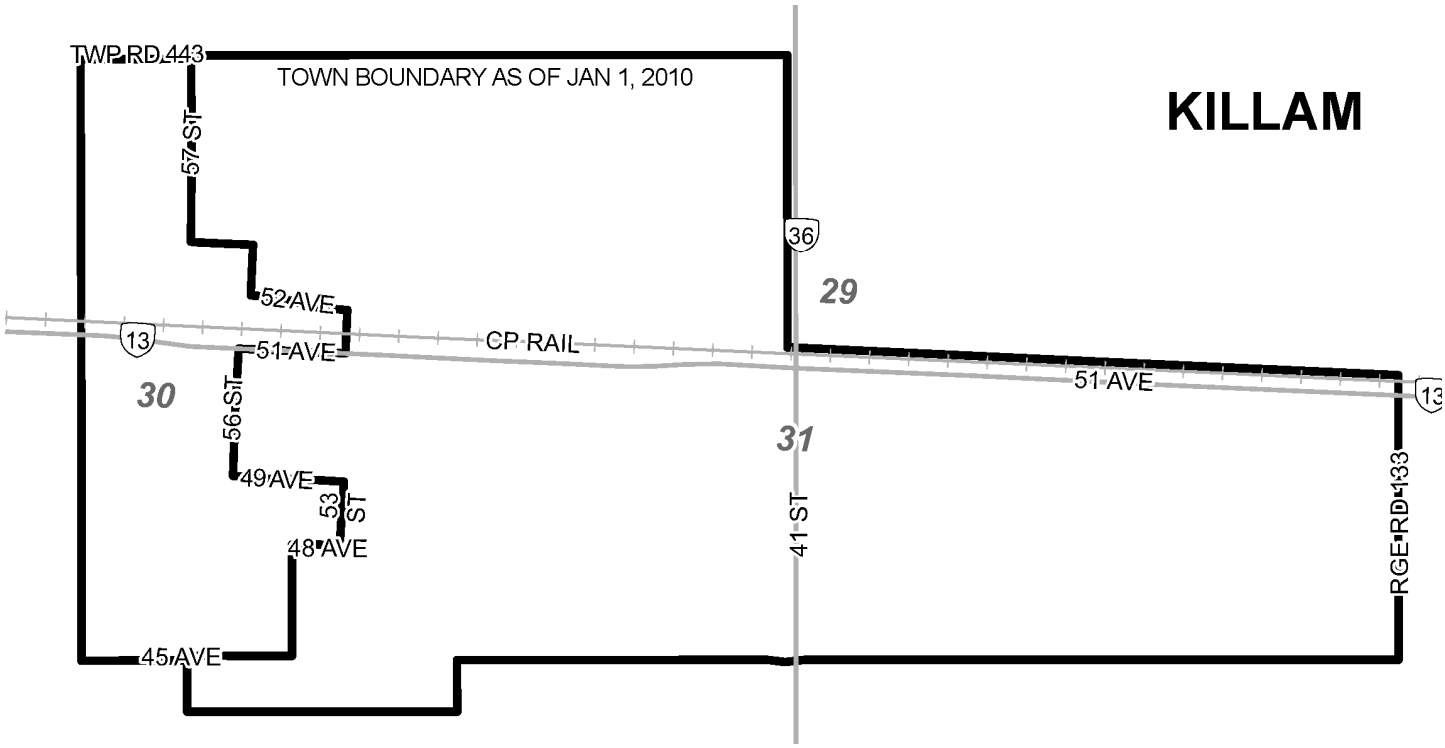
TWP RD 443
TOWN BOUNDARY AS OF JAN 1, 2010
KILLAM
57 ST
36
29
52 AVE
13
51 AVE
CP RAIL
51 AVE
13
30
56 ST
31
49 AVE
53 ST
48 AVE
41 ST
RGE RD 133
45 AVE

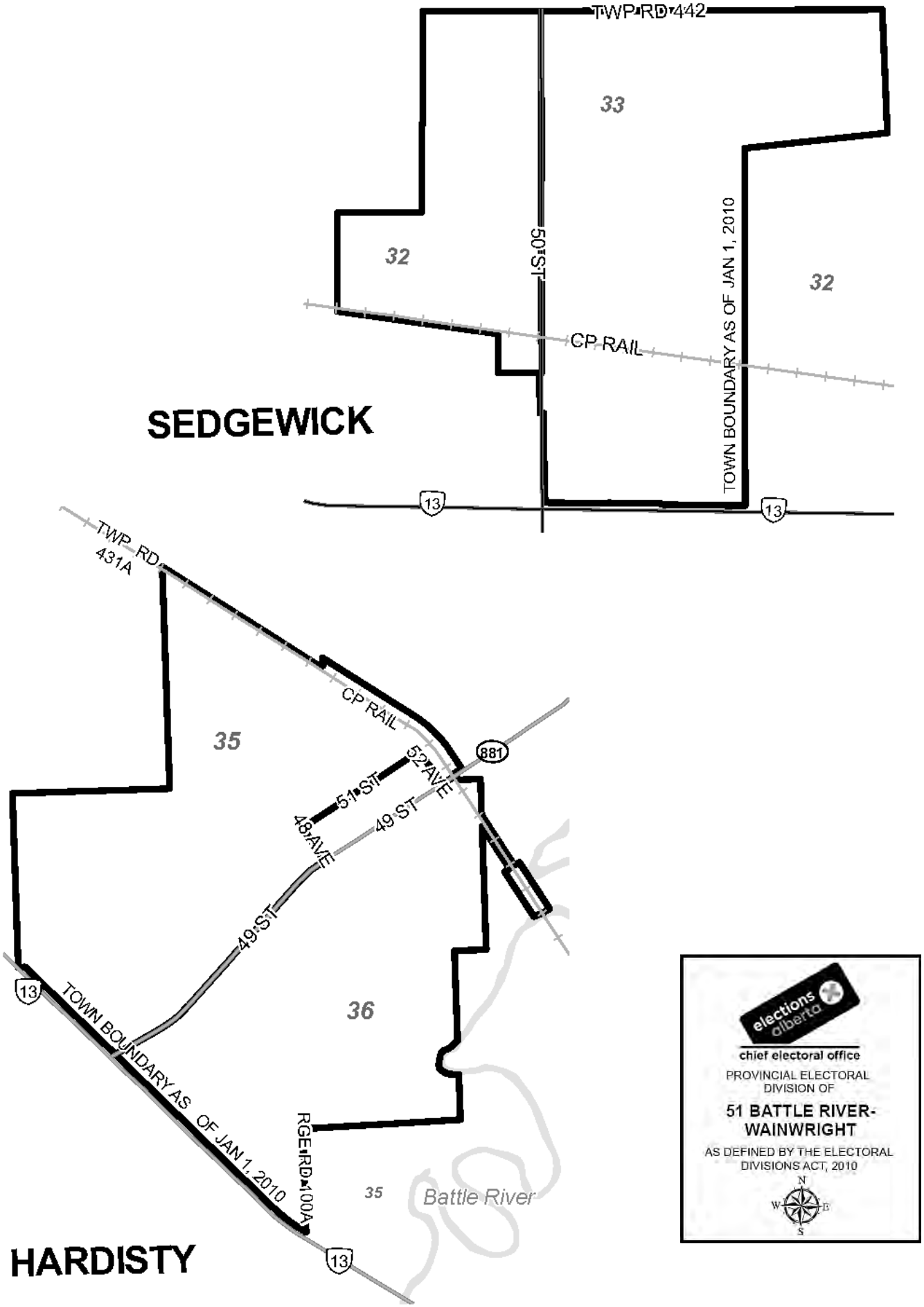
TWP RD 442
33
32
50 ST
32
CP RAIL
TOWN BOUNDARY AS OF JAN 1, 2010
SEDGEWICK
13
13
TWP RD 431A
CP RAIL
35
881
52 AVE
51 ST
48 AVE
49 ST
49 ST
13
TOWN BOUNDARY AS OF JAN 1, 2010
36
RGE RD 100A
35
Battle River
13
HARDISTY
elections alberta
chief electoral office
PROVINCIAL ELECTORAL DIVISION OF
51 BATTLE RIVER-WAINWRIGHT
AS DEFINED BY THE ELECTORAL DIVISIONS ACT, 2010
N
W
E
S

WAINWRIGHT

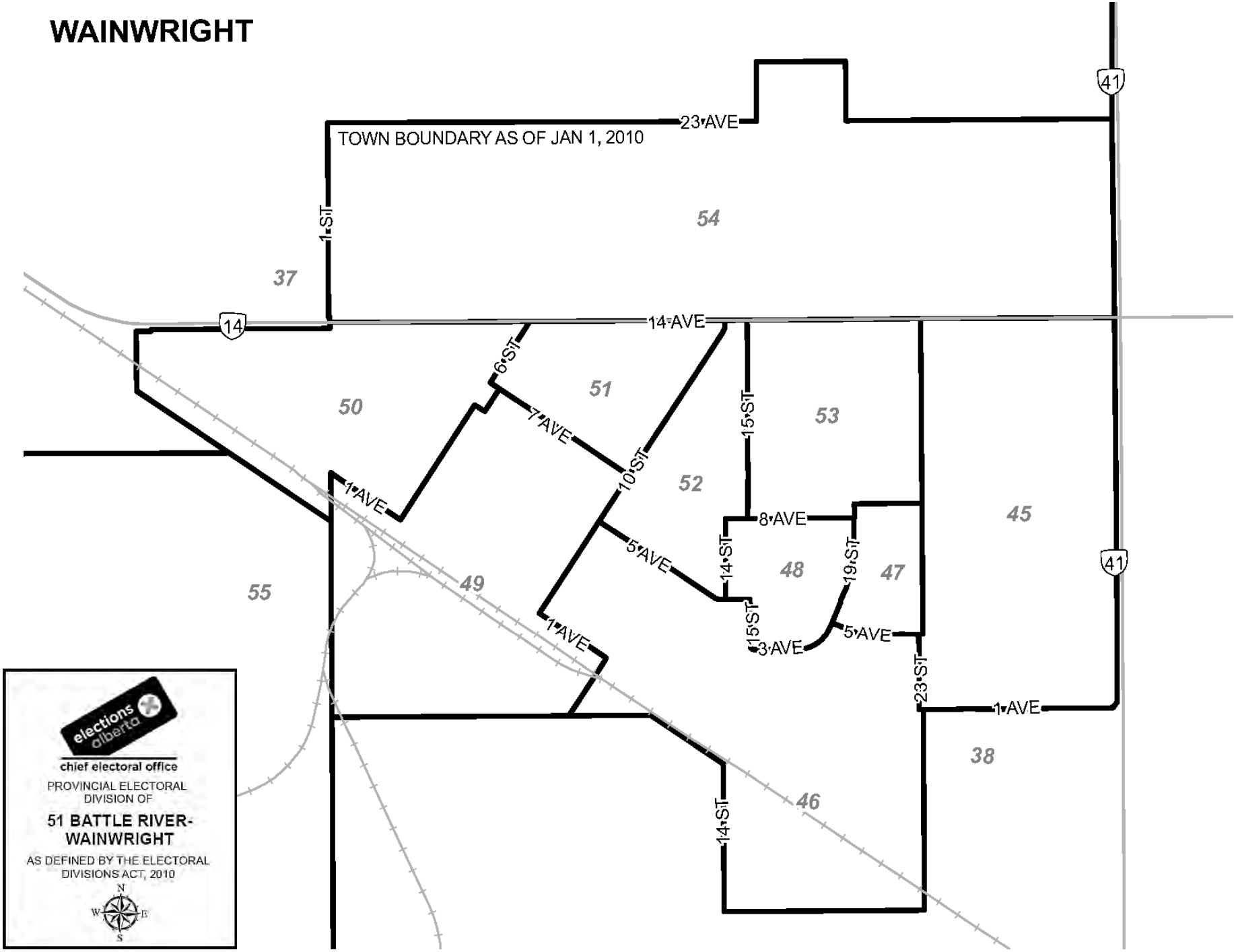
TOWN BOUNDARY AS OF JAN 1, 2010
23 AVE
1 ST
54
37
14
14 AVE
6 ST
51
50
7 AVE
10 ST
15 ST
53
52
1 AVE
8 AVE
45
5 AVE
14 ST
48
19 ST
47
41
55
49
1 AVE
15 ST
3 AVE
5 AVE
23 ST
1 AVE
38
46
14 ST
elections alberta
chief electoral office
PROVINCIAL ELECTORAL DIVISION OF
51 BATTLE RIVER-WAINWRIGHT
AS DEFINED BY THE ELECTORAL DIVISIONS ACT, 2010
N
W
E
S

Electoral Division of Bonnyville-Cold Lake
General Election Statement of Official Results - April 23, 2012

POLL NUMBER	NAME OF POLL	NAMES ON LIST	LUANN BANNISTER NDP	ROY DOONANCO WAP	GENIA LESKIW PC	HUBERT RODDEN LIB	V	S	D	R	% VOTER TURNOUT
1	IRON RIVER - SANDY RAPIDS	351	4	137	61	3	205	1	0	1	58.7
2	LA COREY	280	15	110	51	9	185	0	0	0	66.1
3	CRANE LAKE - LESSARD	493	5	107	95	12	219	0	0	2	44.8
4	MARIE LAKE - RIVERHURST	465	11	60	122	12	205	0	0	0	44.1
5	LONG BAY	456	3	60	126	8	197	2	0	1	43.4
6	CHERRY GROVE	608	7	94	158	14	273	0	0	1	45.1
7	COLD LAKE FIRST NATIONS S	475	4	24	4	10	42	1	0	0	8.8
8	ARDMORE - ALEXANDER	484	9	169	124	16	318	0	0	4	66.5
9	FORT KENT	559	4	151	108	9	272	0	0	1	48.8
10	AIRPORT	406	4	101	64	9	178	0	0	2	44.3
11	DUPRE	413	5	105	76	5	191	0	0	0	46.2
12	GOODRIDGE	226	7	90	46	2	145	0	0	0	64.2
13	THERIEN - MINNIE LAKE	324	9	98	91	9	207	0	0	0	63.9
14	GLENDON	374	10	93	70	7	180	0	0	1	48.4
15	CHICKENHILL LAKE	208	9	76	51	5	141	0	0	1	68.3
16	EASTBOURNE - HOSELAW	206	4	71	45	3	123	0	0	0	59.7
17A	MOOSE LAKE EAST	379	3	97	77	6	183	0	0	0	48.3
17B	MOOSE LAKE EAST	371	9	105	80	10	204	0	0	0	55.0
18	GURNEYVILLE	287	0	81	58	5	144	1	0	0	50.2
19	KEHEWIN	539	9	50	27	10	96	0	0	2	18.2
20	MURIEL LAKE EAST	326	2	92	58	5	157	0	0	0	48.2
21	BEAVERDAM	442	1	86	70	8	165	1	0	0	37.3
22	FISHING LAKE	378	8	47	34	23	112	2	0	0	29.6
23	FROG LAKE	711	11	10	8	6	35	0	0	0	4.9
24	MATICHUK PARK	500	5	49	43	8	105	0	0	2	21.4
25	DUCLOS	417	6	58	36	3	103	0	0	1	24.9
26	CENTENNIAL	317	6	63	46	10	125	0	0	0	39.4
27	LIONS PARK	285	6	37	39	4	86	0	0	0	30.2
28	NOTRE DAME	341	2	50	36	5	93	1	0	0	27.3
29	JESSIE LAKE PARK WEST	290	3	41	49	6	99	0	0	0	34.1
30	CENTRAL	234	1	26	42	10	79	0	0	0	33.8
31	BOURGOIN	433	11	84	87	11	193	0	0	0	44.6
32	JESSIE LAKE CENTRE	413	5	78	49	11	143	0	0	0	34.6
33	CAOUETTE	377	3	71	75	5	154	1	0	1	41.1
34	BROSSEAU	388	4	91	89	7	191	2	1	2	50.0
35	SAILS	423	6	41	60	10	117	1	0	2	28.1
36	RED FOX	338	7	42	95	9	153	0	0	0	45.3
37	4 WING	525	5	37	42	11	95	0	0	0	18.1
38	MACKENZIE	320	1	20	32	4	57	0	0	1	18.1
39	WESTLAWN	337	4	20	79	7	110	1	0	1	32.9
40	PALM CREEK	223	3	25	46	6	80	1	0	1	36.3
41	ARROWHEAD	222	4	15	37	3	59	0	0	0	26.6
42	GRAND CENTRE	273	1	33	44	8	86	0	0	0	31.5
43	SHIPWRECK	183	4	28	55	6	93	0	0	0	50.8
44	MEADOWLARK	365	2	38	61	7	108	0	0	2	30.1
45	BRADY HEIGHTS	500	10	35	116	10	171	0	0	0	34.2
46	MEADOWS	156	1	20	18	3	42	0	0	0	26.9
47	MUSEUM	401	6	35	81	9	131	0	0	0	32.7
48	MCKEE	339	4	30	85	6	125	0	0	0	36.9
49	FOREST HEIGHTS	264	1	24	63	3	91	0	0	0	34.5
50	SAMMUT	366	4	23	107	10	144	0	0	0	39.3
51	HILLTOP	375	5	41	92	13	151	0	0	2	40.8
52	MARINA	407	3	23	96	7	129	0	0	1	31.9

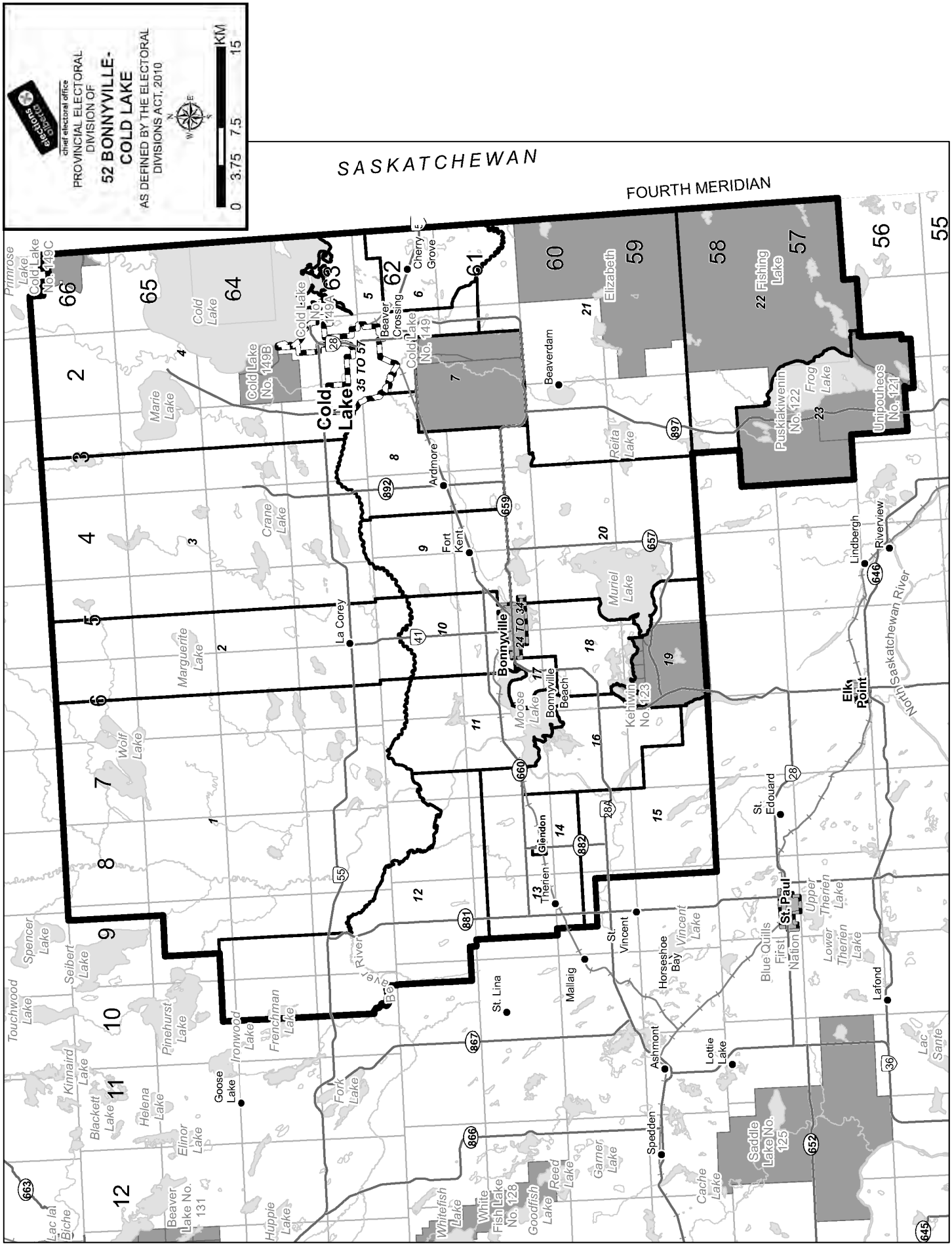

chief electoral office
PROVINCIAL ELECTORAL DIVISION OF
52 BONNYVILLE-COLD LAKE
AS DEFINED BY THE ELECTORAL DIVISIONS ACT, 2010
0 3.75 7.5 15 KM
SASKATCHEWAN
FOURTH MERIDIAN
Cold Lake
Bonnyville
Elizabeth
Fishing Lake
Puskiakiwenin No. 122
Unipouheos No. 121
Kehiwin No. 123
Saddle Lake No. 125
Beaver Lake No. 131
Cold Lake No. 149
Cold Lake No. 149A
Cold Lake No. 149B
Cold Lake No. 149C
Beaver Crossing
Cherry Grove
Beaverdam
Ardmore
Fort Kent
La Corey
Bonnyville Beach
Glendon
Therien
St. Lina
Mallaig
St. Vincent
Horseshoe Bay
Ashmont
Spedden
Lottie Lake
Lafond
St. Paul
Elk Point
Lindbergh
Riverview
St. Edouard
Goose Lake
Fork Lake
Beaver River
North Saskatchewan River
Primrose Lake
Marie Lake
Crane Lake
Marguerite Lake
Wolf Lake
Spencer Lake
Seibert Lake
Touchwood Lake
Kinnaird Lake
Blackett Lake
Helena Lake
Elinor Lake
Pinehurst Lake
Ironwood Lake
Frenchman Lake
Huppie Lake
Whitefish Lake
White Fish Lake No. 128
Goodfish Lake
Reed Lake
Garner Lake
Cache Lake
Lac la Biche
Reita Lake
Muriel Lake
Moose Lake
Vincent Lake
Upper Therien Lake
Lower Therien Lake
Blue Quills First Nation
Lac Sante
Frog Lake
35 TO 57
24 TO 34

Electoral Division of Bonnyville-Cold Lake
General Election Statement of Official Results - April 23, 2012

POLL NUMBER	NAME OF POLL	NAMES ON LIST	LUANN BANNISTER NDP	ROY DOONANCO WAP	GENIA LESKIW PC	HUBERT RODDEN LIB	V	S	D	R	% VOTER TURNOUT
53	BIBEAU	306	2	31	75	5	113	0	0	0	36.9
54	PTARMIGAN	583	7	61	130	16	214	0	0	1	36.9
55	BRUYER	504	8	42	128	10	188	0	0	1	37.5
56	LAKESHORE	428	2	45	91	12	150	0	0	1	35.3
57	HORSESHOE BAY	576	5	66	210	7	288	0	0	1	50.2
58	ADVANCE-BONNYVILLE (RO OFFICE)		13	311	175	19	518	0	0	1	
59	ADVANCE-COLD LAKE		9	163	341	32	545	1	0	1	
60	MOBILE-BONNYVILLE		2	35	52	2	91	0	0	2	
61	MOBILE-COLD LAKE		2	13	37	5	57	0	0	3	
62	SPECIAL BALLOT		4	69	73	9	155	0	0	25	
	TOTAL	**22,170**	**330**	**4,128**	**4,816**	**535**	**9,809**	**16**	**1**	**68**	**44.6**

V=Valid Ballots **S=Spoiled Ballots** **D=Declined Ballots** **R=Rejected Ballots**

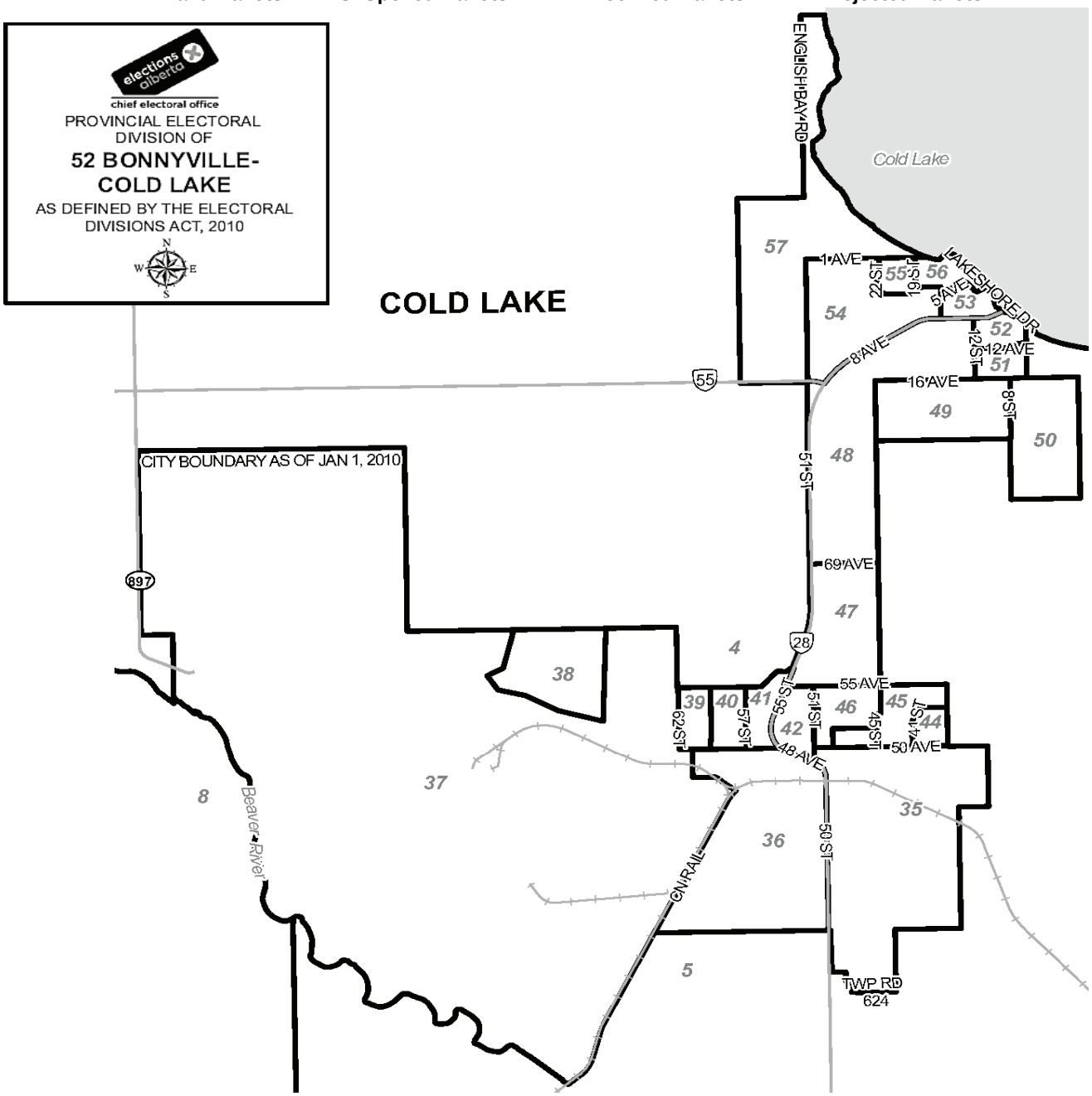

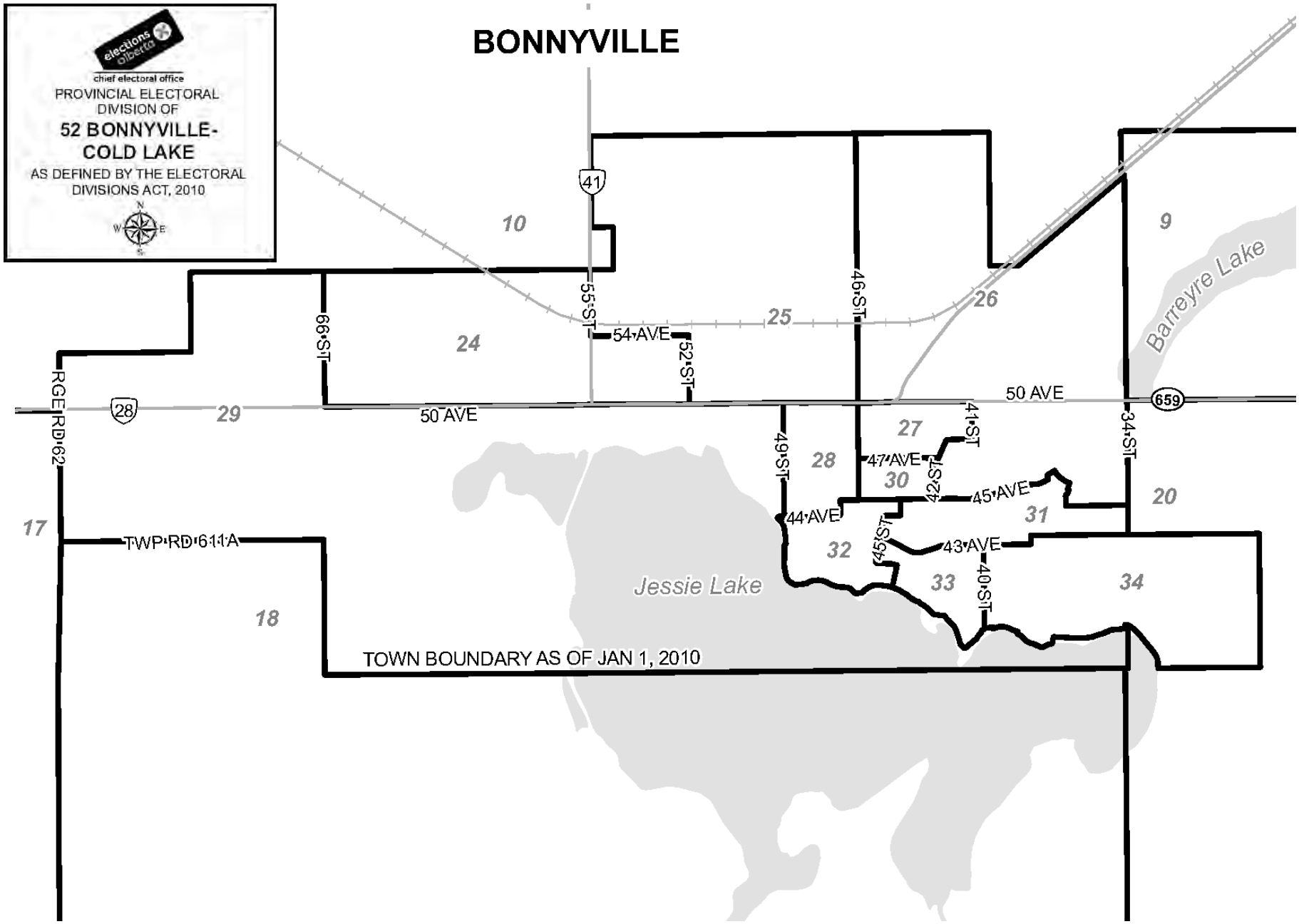
elections alberta
chief electoral office
PROVINCIAL ELECTORAL DIVISION OF
52 BONNYVILLE-COLD LAKE
AS DEFINED BY THE ELECTORAL DIVISIONS ACT, 2010
N
W
E
S
BONNYVILLE
41
10
9
Barreyre Lake
55 ST
54 AVE
52 ST
46 ST
25
26
66 ST
24
RGE RD 62
28
29
50 AVE
50 AVE
659
34 ST
41 ST
27
49 ST
28
47 AVE
30
42 ST
45 AVE
20
31
44 AVE
17
TWP RD 611A
45 ST
32
43 AVE
33
40 ST
34
Jessie Lake
18
TOWN BOUNDARY AS OF JAN 1, 2010

Electoral Division of Cardston-Taber-Warner
General Election Statement of Official Results - April 23, 2012

POLL NUMBER	NAME OF POLL	NAMES ON LIST	GARY BIKMAN WAP	AARON HAUGEN NDP	HELEN MCMENAMIN LIB	PATRICK SHIMBASHI PC	V	S	D	R	% VOTER TURNOUT
1	ALLERSTON	236	71	2	3	30	106	1	0	0	44.9
2	COUTTS	247	88	9	3	53	153	0	0	0	61.9
3	MILK RIVER RURAL	216	75	5	6	31	117	0	0	2	55.1
4	MILK RIVER NORTH	338	56	3	8	82	149	0	0	1	44.4
5	MILK RIVER SOUTH	296	60	12	4	50	126	1	0	0	42.6
6	DEL BONITA	318	51	2	1	30	84	0	0	0	26.4
7	CARDSTON NORTH RURAL	514	88	4	4	62	158	0	0	0	30.7
8	CARDSTON BOUNDARY CREEK	318	92	3	0	58	153	1	0	0	48.1
9	MOUNTAIN VIEW	371	143	15	9	62	229	0	0	1	62.0
10	HILLSPRING	287	100	6	3	42	151	0	0	2	53.3
11	GLENWOOD	436	141	7	7	55	210	0	1	0	48.4
12	505 SOUTH BLOOD	1,479	49	13	19	25	106	0	0	0	7.2
13	505 NORTH BLOOD	427	13	0	12	6	31	0	0	0	7.3
14	CARDSTON NORTHWEST	409	104	3	3	91	201	0	0	0	49.1
15	CARDSTON NORTH	400	95	8	6	64	173	1	0	0	43.3
16	CARDSTON LEE'S CREEK	297	68	2	1	60	131	0	0	1	44.4
17	CARDSTON NORTHEAST	329	73	4	1	73	151	1	0	0	45.9
18	CARDSTON SOUTHEAST	435	72	5	1	79	157	0	0	1	36.3
19	CARDSTON SOUTHWEST	548	155	3	5	130	293	1	0	2	53.8
20	MAGRATH RURAL	471	105	3	3	36	147	0	0	0	31.2
21	MAGRATH NORTHWEST	436	135	11	8	67	221	0	0	0	50.7
22	MAGRATH EAST	604	198	12	5	115	330	2	0	1	54.8
23	MAGRATH SOUTHEAST	399	127	6	9	61	203	2	0	0	50.9
24	WARNER RURAL	424	60	6	2	32	100	0	0	0	23.6
25	WARNER VILLAGE	276	76	5	5	55	141	0	0	0	51.1
26	WRENTHAM	175	35	7	3	25	70	0	0	0	40.0
27	NEW DAYTON/STIRLING	456	65	8	1	48	122	2	0	0	26.8
28A	STIRLING	352	113	17	6	35	171	0	1	0	48.9
28B	STIRLING	314	112	14	4	54	184	0	0	0	58.6
29	RAYMOND RURAL	689	136	7	5	90	238	0	0	1	34.7
30	RAYMOND NORTHWEST	509	129	18	9	75	231	0	0	4	46.2
31	RAYMOND NORTHEAST	354	93	15	5	33	146	0	0	0	41.2
32	RAYMOND CENTER	410	102	7	10	59	178	1	0	1	43.7
33	RAYMOND SOUTHEAST	447	115	13	9	76	213	0	0	1	47.9
34	RAYMOND SOUTHWEST	651	171	8	8	91	278	0	0	1	42.9
35	WELLING	316	113	1	3	35	152	1	0	0	48.1
36	STANDOFF	1,512	57	25	11	18	111	0	0	0	7.3
37	BARNWELL SOUTH	483	89	8	7	148	252	0	2	0	52.6
38	TABER RURAL SOUTH	459	128	6	5	85	224	1	0	0	48.8
39	PURPLE SPRINGS	294	48	2	0	25	75	0	0	0	25.5
40	GRASSY LAKE	509	107	4	7	34	152	0	0	1	30.1
41	TABER RURAL NORTH	538	108	5	7	117	237	0	0	1	44.2
42	BARNWELL NORTH	397	132	4	4	127	267	1	0	0	67.3
43	TABER NORTHWEST	560	97	13	5	124	239	0	0	0	42.7
44	TABER NORTH CENTRAL	349	51	9	2	53	115	1	0	1	33.2
45	TABER EAST	356	61	4	2	42	109	1	0	0	30.6
46	TABER CENTRAL	376	57	8	3	57	125	3	0	0	33.2
47	TABER DR. HAMON	422	61	13	7	67	148	1	0	0	35.1
48	TABER MAC STORE	435	91	10	5	69	175	1	0	0	40.2
49	TABER WEST	617	113	14	12	154	293	2	0	0	47.5
50	TABER PARKSIDE	703	113	9	8	133	263	2	0	0	37.4
51	TABER CANNERY	425	54	11	4	34	103	0	0	0	24.2

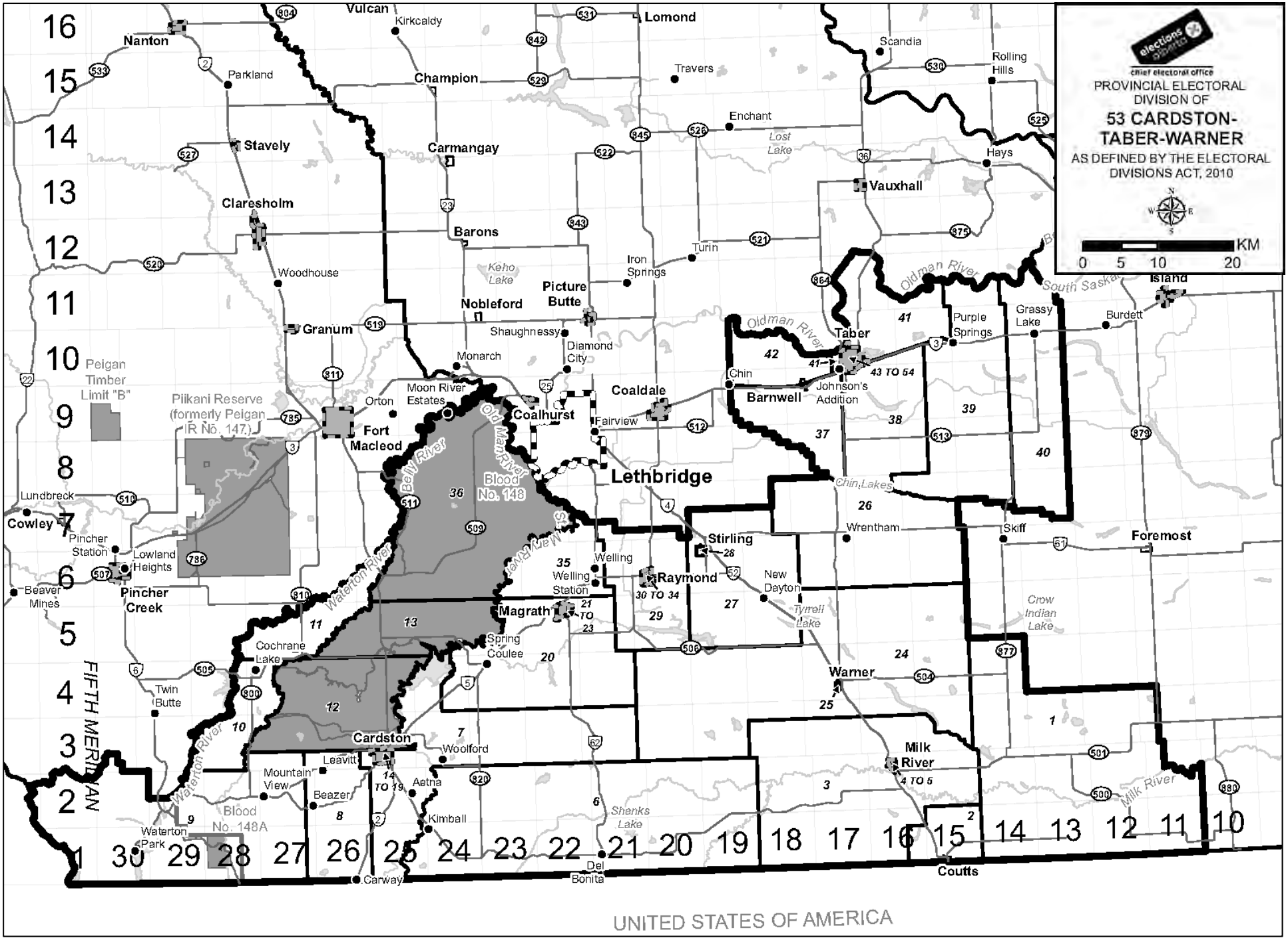
chief electoral office
PROVINCIAL ELECTORAL DIVISION OF
53 CARDSTON-TABER-WARNER
AS DEFINED BY THE ELECTORAL DIVISIONS ACT, 2010
KM
0 5 10 20
Nanton
Vulcan
Kirkcaldy
Lomond
Scandia
Rolling Hills
Parkland
Champion
Travers
Enchant
Lost Lake
Stavely
Carmangay
Hays
Vauxhall
Claresholm
Barons
Turin
Keho Lake
Iron Springs
Woodhouse
Picture Butte
Nobleford
Granum
Shaughnessy
Diamond City
Monarch
Taber
Purple Springs
Grassy Lake
Burdett
Island
Oldman River
South Saskatchewan
Peigan Timber Limit "B"
Piikani Reserve (formerly Peigan IR No. 147.)
Orton
Moon River Estates
Coalhurst
Coaldale
Chin
Barnwell
Johnson's Addition
Fort Macleod
Fairview
Lethbridge
Chin Lakes
Lundbreck
Cowley
Pincher Station
Lowland Heights
Pincher Creek
Beaver Mines
Belly River
Blood No. 148
Waterton River
Wrentham
Skiff
Foremost
Stirling
Welling
Welling Station
Raymond
New Dayton
Tyrell Lake
Crow Indian Lake
Magrath
Spring Coulee
Cochrane Lake
Twin Butte
Warner
Cardston
Leavitt
Woolford
Mountain View
Beazer
Aetna
Kimball
Milk River
Milk River
Shanks Lake
Waterton Park
Blood No. 148A
Carway
Del Bonita
Coutts
FIFTH MERIDIAN
UNITED STATES OF AMERICA

Electoral Division of Cardston-Taber-Warner
General Election Statement of Official Results - April 23, 2012

POLL NUMBER	NAME OF POLL	NAMES ON LIST	GARY BIKMAN WAP	AARON HAUGEN NDP	HELEN MCMENAMIN LIB	PATRICK SHIMBASHI PC	V	S	D	R	% VOTER TURNOUT
52	TABER WESTLAKE	455	70	3	8	59	140	0	0	0	30.8
53	TABER ANGLICAN	400	89	14	1	58	162	0	0	1	40.8
54	TABER HERITAGE	371	67	9	3	61	140	1	0	1	38.0
55	ADVANCE-RAYMOND		219	12	4	92	327	0	0	1	
56	ADVANCE-MILK RIVER		83	7	3	58	151	0	0	0	
57	ADVANCE-TABER		338	15	16	290	659	0	0	1	
58	ADVANCE-CARDSTON (RO OFFICE)		248	4	6	145	403	0	0	0	
59	MOBILE-CARDSTON/MAGRATH		45	3	9	41	98	0	3	4	
60	MOBILE-RAYMOND/MILK RIVER		36	1	2	30	69	0	0	1	
61	MOBILE-TABER		24	3	8	47	82	1	1	1	
62	SPECIAL BALLOT		51	2	1	31	85	0	0	14	
	TOTAL	**24,845**	**6,116**	**482**	**341**	**4,269**	**11,208**	**29**	**8**	**46**	**45.3**

V=Valid Ballots S=Spoiled Ballots D=Declined Ballots R=Rejected Ballots

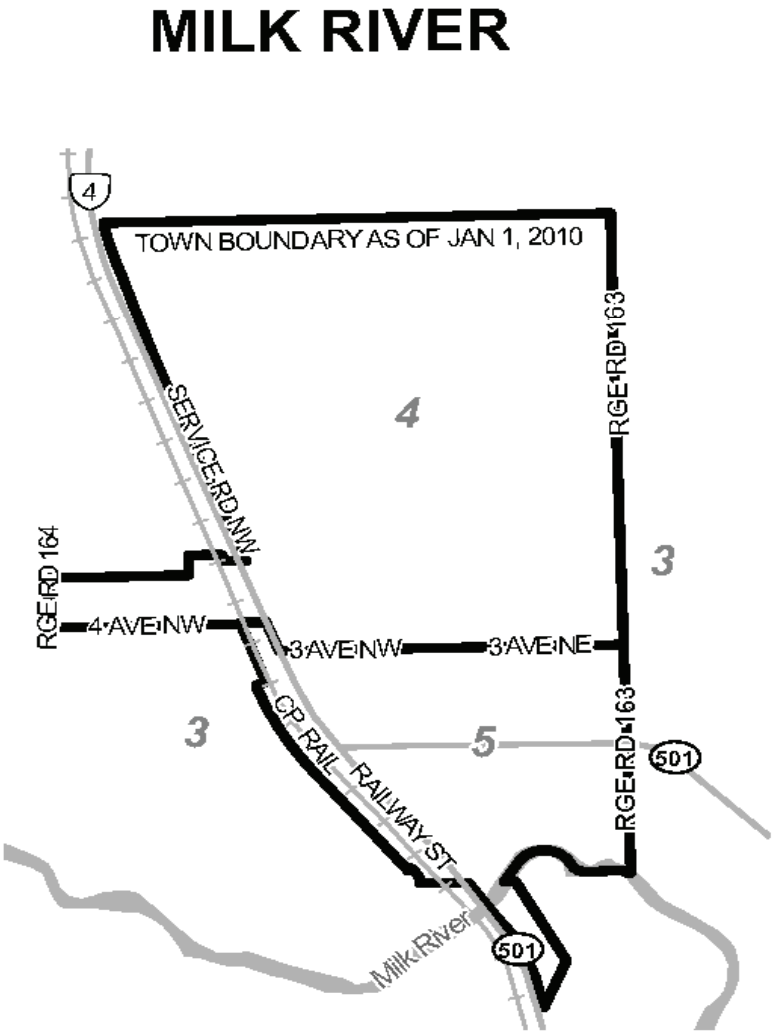

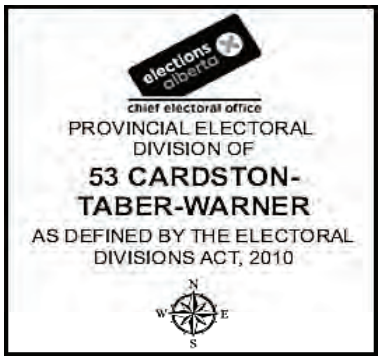

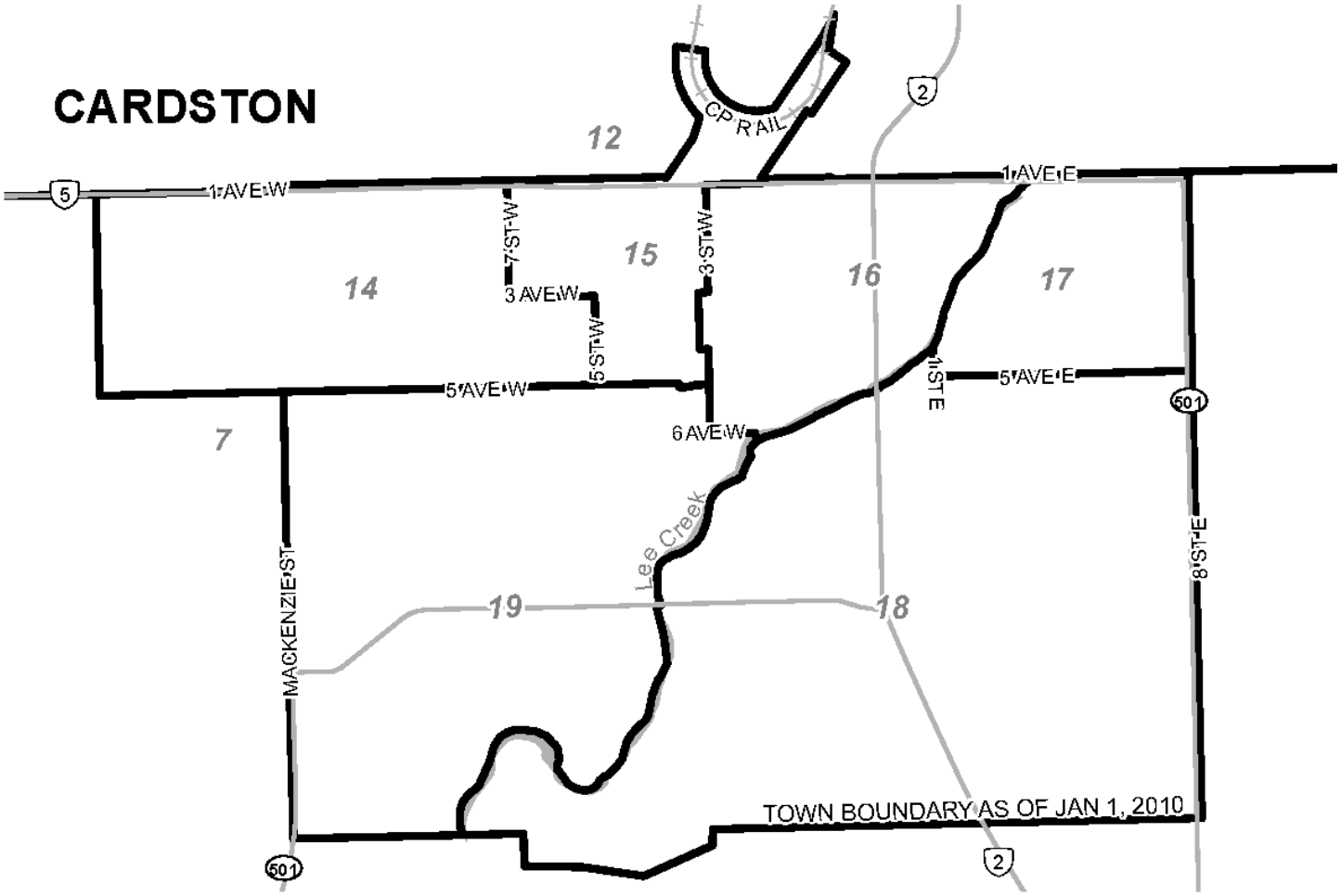
CARDSTON
12
CP RAIL
2
5
1 AVE W
1 AVE E
7 ST W
3 ST W
15
14
16
17
3 AVE W
5 ST W
5 AVE W
5 AVE E
1 ST E
501
7
6 AVE W
Lee Creek
MACKENZIE ST
8 ST E
19
18
TOWN BOUNDARY AS OF JAN 1, 2010
501
2

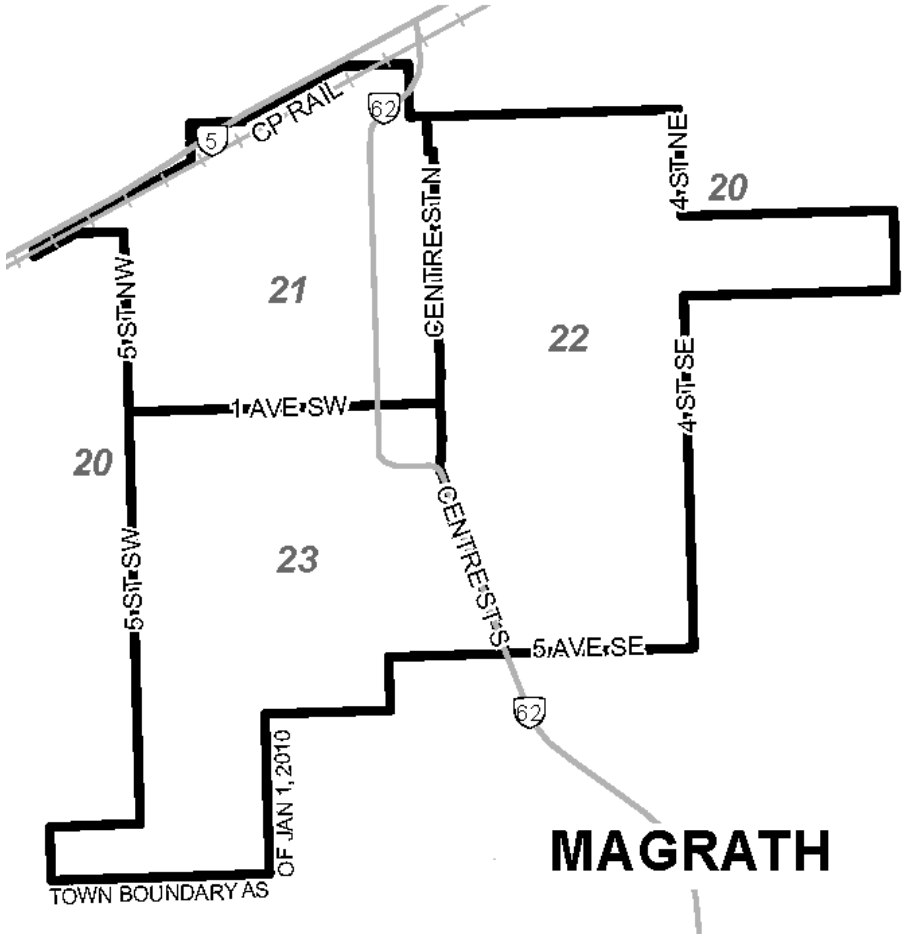
5
CP RAIL
62
4 ST NE
20
CENTRE ST N
21
22
5 ST NW
1 AVE SW
4 ST SE
20
CENTRE ST S
23
5 ST SW
5 AVE SE
62
TOWN BOUNDARY AS OF JAN 1, 2010
MAGRATH

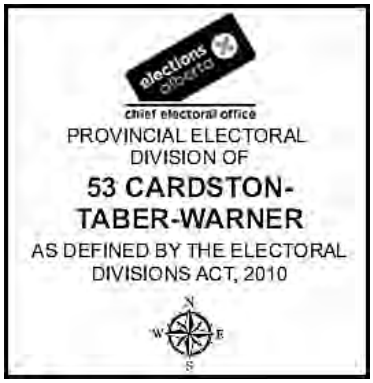
elections alberta
chief electoral office
PROVINCIAL ELECTORAL DIVISION OF
53 CARDSTON-TABER-WARNER
AS DEFINED BY THE ELECTORAL DIVISIONS ACT, 2010

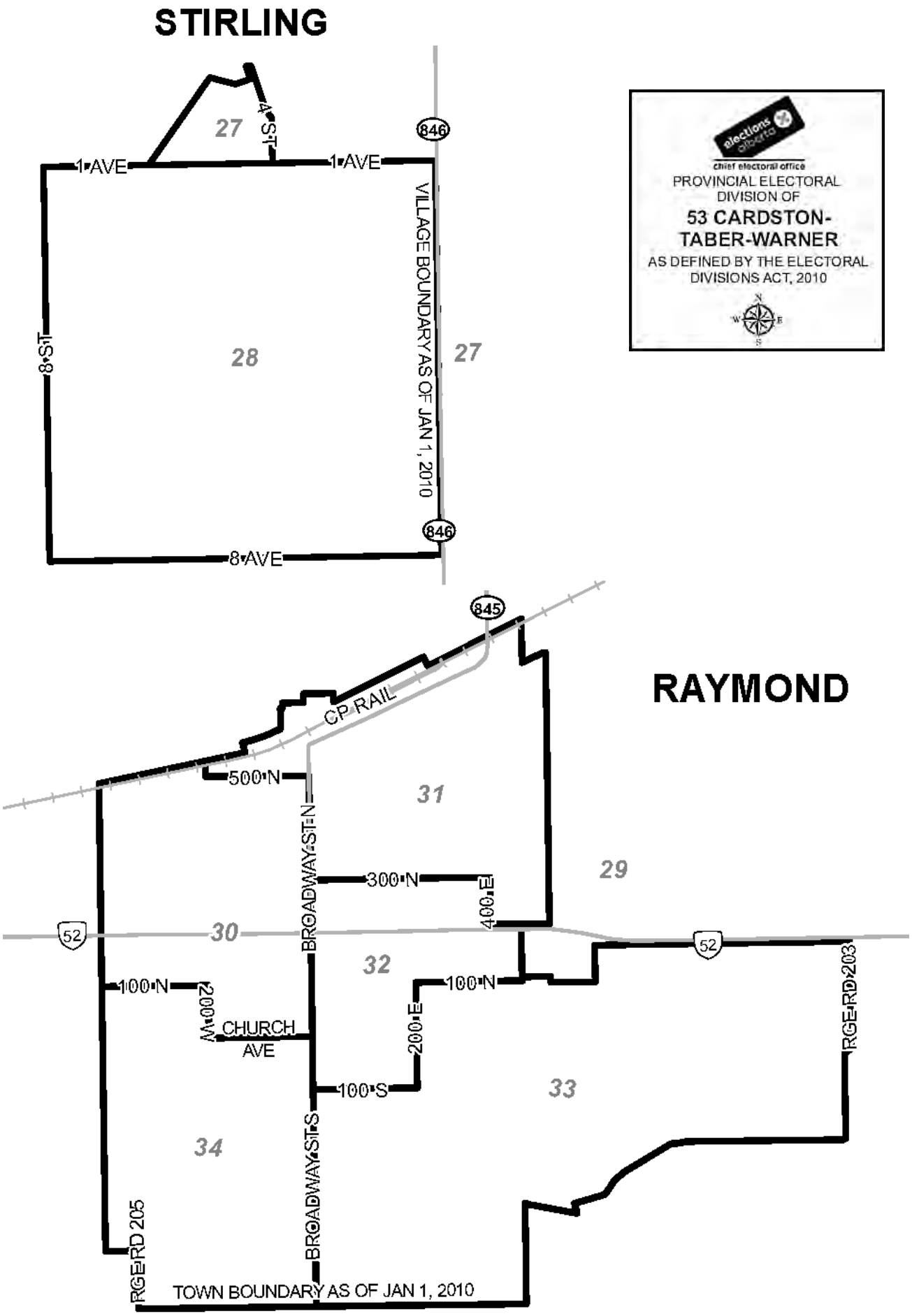
STIRLING
27
4 ST
1 AVE
1 AVE
846
VILLAGE BOUNDARY AS OF JAN 1, 2010
8 ST
28
27
846
8 AVE
elections alberta
chief electoral office
PROVINCIAL ELECTORAL DIVISION OF
53 CARDSTON-TABER-WARNER
AS DEFINED BY THE ELECTORAL DIVISIONS ACT, 2010
N
W
E
S
845
RAYMOND
CP RAIL
500 N
31
BROADWAY ST N
300 N
400 E
29
52
30
52
32
100 N
200 W
CHURCH AVE
200 E
100 N
RGE RD 203
100 S
33
34
BROADWAY ST S
RGE RD 205
TOWN BOUNDARY AS OF JAN 1, 2010

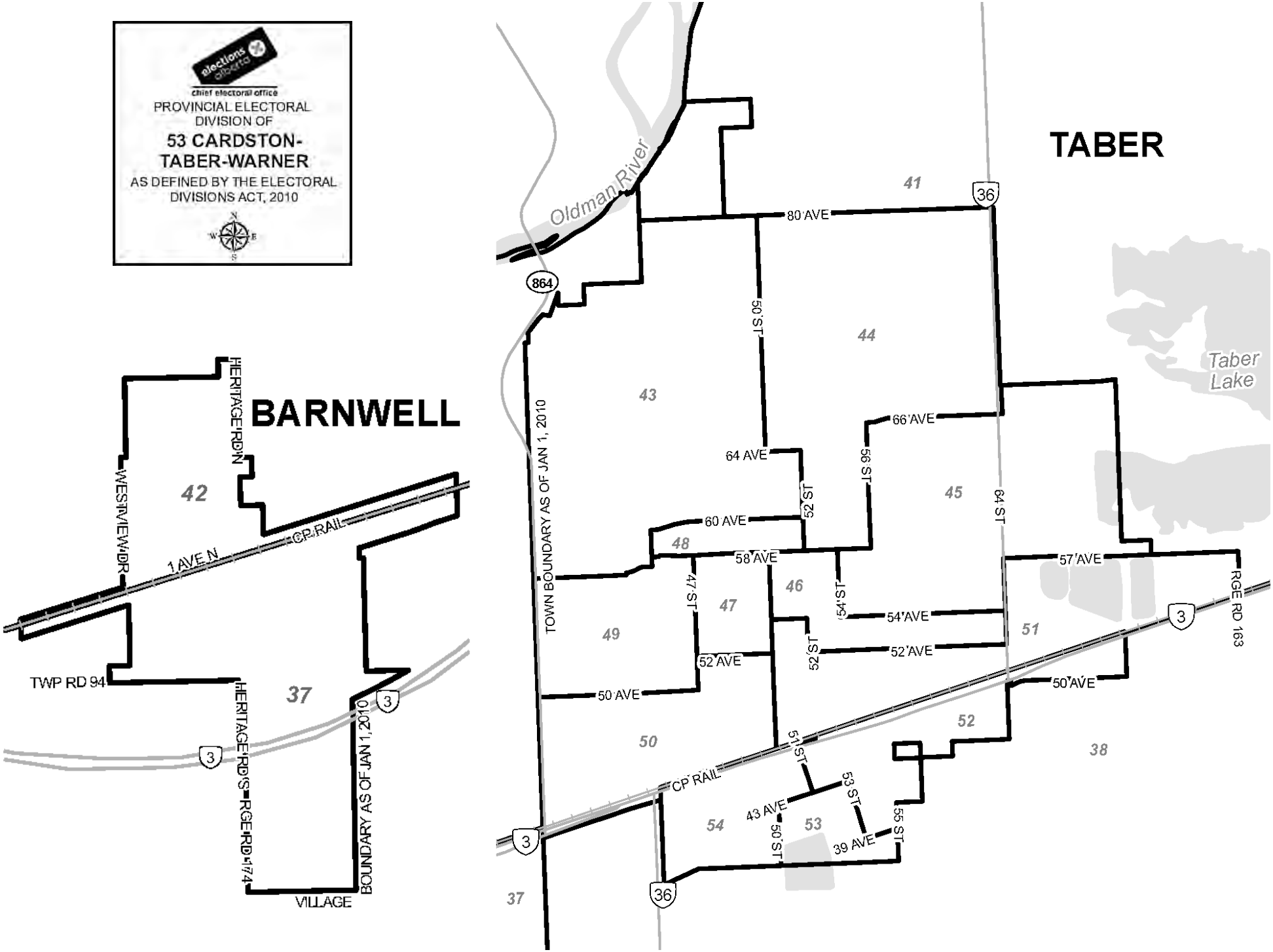
elections alberta
chief electoral office
PROVINCIAL ELECTORAL DIVISION OF
53 CARDSTON-TABER-WARNER
AS DEFINED BY THE ELECTORAL DIVISIONS ACT, 2010
N
W
E
S
BARNWELL
TABER
Oldman River
Taber Lake
TOWN BOUNDARY AS OF JAN 1, 2010
BOUNDARY AS OF JAN 1, 2010
VILLAGE
CP RAIL
HERITAGE RD N
HERITAGE RD S
RGE RD 174
RGE RD 163
WESTVIEW DR
TWP RD 94
1 AVE N
80 AVE
66 AVE
64 AVE
60 AVE
58 AVE
57 AVE
54 AVE
52 AVE
50 AVE
43 AVE
39 AVE
50 ST
52 ST
54 ST
56 ST
64 ST
47 ST
51 ST
53 ST
55 ST
37
38
41
42
43
44
45
46
47
48
49
50
51
52
53
54
3
36
864

Electoral Division of Chestermere-Rocky View
General Election Statement of Official Results - April 23, 2012

POLL NUMBER	NAME OF POLL	NAMES ON LIST	BRUCE MCALLISTER WAP	TED MORTON PC	SIAN RAMSDEN LIB	NATHAN SALMON NDP	V	S	D	R	% VOTER TURNOUT
1	REDWOOD S	348	82	109	15	12	218	0	0	0	62.6
2/3	REDWOOD N/TSUUTINA	514	82	110	20	15	227	0	0	2	44.6
4	LOTT CREEK	318	73	98	7	2	180	1	0	0	56.6
5	WOLFWILLOW	411	130	114	8	6	258	0	0	0	62.8
6	STONE PINE	450	99	140	7	3	249	0	0	1	55.6
7	SNOWBERRY	424	104	117	4	1	226	0	0	0	53.3
8	ASPEN	342	90	73	5	1	169	1	0	1	49.7
9/10	LEIGHTON/PIRMEZ CREEK	438	106	97	8	13	224	0	0	0	51.1
11/12	GRANDVIEW/PINE BROOK	521	104	106	15	6	231	1	0	0	44.3
13	WESTBLUFF	406	99	76	6	4	185	0	0	1	45.8
14	SPRINGLAND	383	114	67	8	5	194	3	0	0	50.7
15	HORIZON VIEW	519	139	100	9	7	255	2	0	1	49.3
16/17	MORGAN/FOXTAIL	563	141	108	9	12	270	1	0	0	48.0
18	MUNRO	386	107	86	17	3	213	1	0	1	55.4
19	AVENTERA	501	110	120	13	6	249	0	0	0	49.7
20	CALLING HORSE	432	100	80	10	6	196	1	0	1	45.6
21	VILLOSA	384	104	71	7	6	188	0	0	2	49.5
22	BLUE RIDGE	572	148	123	18	4	293	0	0	6	52.3
23	BEARSPAW	335	97	87	7	13	204	1	0	0	60.9
24/29	SUMMIT/GLEN MARA	584	186	122	18	10	336	0	1	3	58.2
25	NAGWAY	364	90	87	14	6	197	0	0	1	54.4
26	CHURCHE RANCHE	333	91	65	11	3	170	0	1	0	51.4
27	ROCKY RIDGE	523	150	102	9	11	272	1	0	0	52.0
28	WOODLAND	561	160	105	9	5	279	0	0	0	49.7
30/31	COTTAGE CLUB/BEAUPRE CREEK	408	110	79	8	5	202	1	0	2	50.0
32	CAMDEN	405	141	83	11	12	247	1	0	1	61.2
33	MONTERRA	261	83	45	2	0	130	0	0	0	49.8
34	CARLSON	365	98	76	9	11	194	0	0	0	53.2
35	CHERRY VALLEY	480	151	104	10	6	271	0	0	0	56.5
36	VALLEYVIEW	353	110	59	8	7	184	1	0	0	52.1
37	BALZAC	343	145	51	5	1	202	1	0	1	59.2
38	SHARP HILL	418	163	71	5	9	248	1	0	0	59.3
39	STEWART	382	93	44	1	5	143	2	1	0	37.7
40	BUTTE HILLS	451	153	68	5	12	238	0	0	0	52.8
41/42	KATHYRN/MCDONALD LAKE	499	207	74	7	13	301	0	0	0	60.3
43	SHORE	414	99	55	8	6	168	0	0	1	40.8
44	DALROY	390	132	25	3	7	167	1	0	0	42.8
45	SUNSHINE	274	73	29	4	3	109	0	0	1	40.1
46	PRINCE OF PEACE	469	119	124	16	19	278	1	0	10	61.4
47	CONRICH	349	48	49	7	3	107	0	0	0	30.7

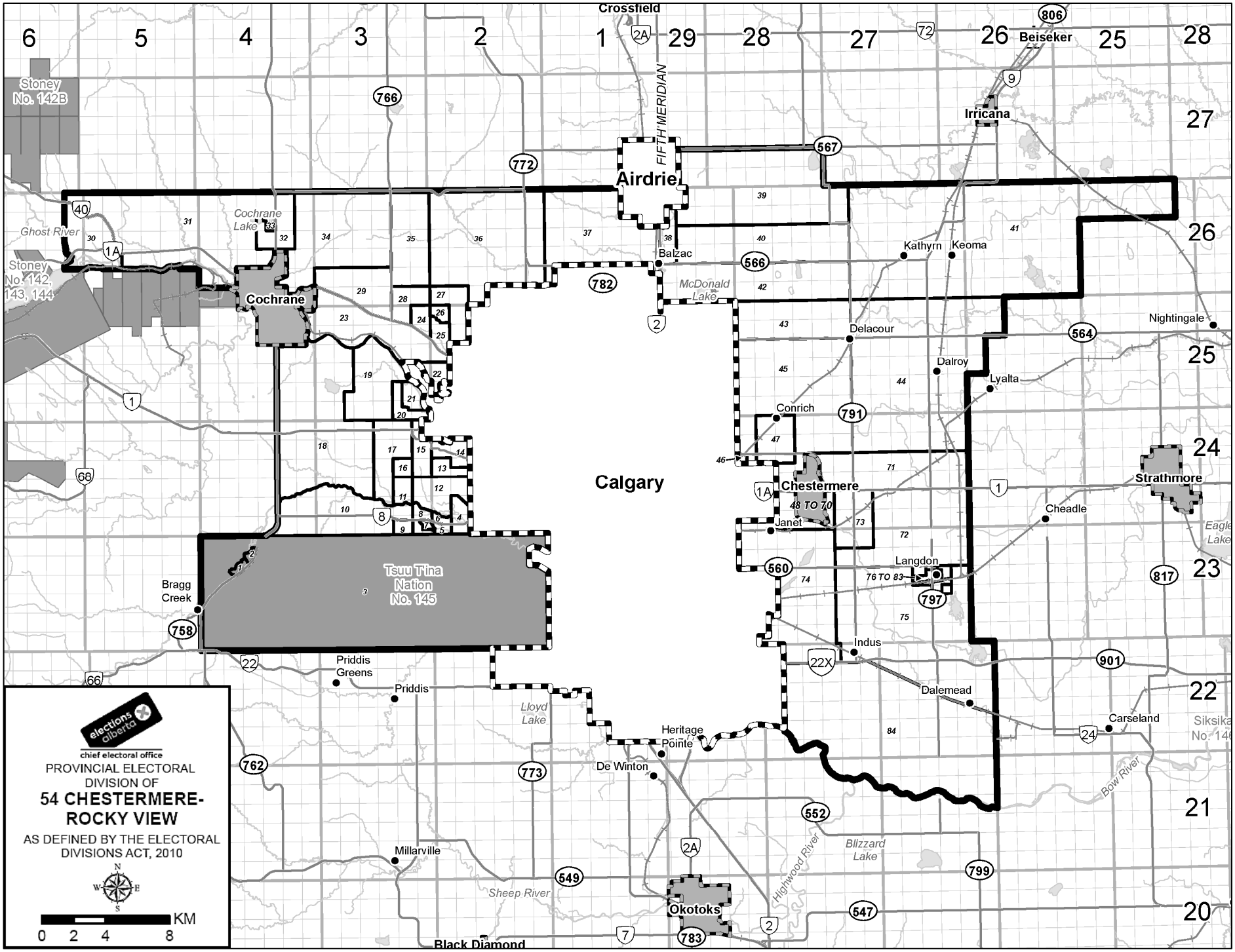
elections alberta
chief electoral office
PROVINCIAL ELECTORAL DIVISION OF
54 CHESTERMERE-ROCKY VIEW
AS DEFINED BY THE ELECTORAL DIVISIONS ACT, 2010
KM
0 2 4 8
Calgary
Airdrie
Cochrane
Chestermere
Strathmore
Okotoks
Black Diamond
Tsuu T'ina Nation No. 145
Stoney No. 142B
Stoney No. 142, 143, 144
Crossfield
Beiseker
Irricana
Balzac
Kathyrn
Keoma
Delacour
Dalroy
Lyalta
Nightingale
Conrich
Janet
Langdon
Cheadle
Indus
Dalemead
Carseland
Bragg Creek
Priddis Greens
Priddis
Heritage Pointe
De Winton
Millarville
Cochrane Lake
Ghost River
McDonald Lake
Lloyd Lake
Sheep River
Highwood River
Blizzard Lake
Bow River
Eagle Lake
FIFTH MERIDIAN
48 TO 70
76 TO 83

Electoral Division of Chestermere-Rocky View
General Election Statement of Official Results - April 23, 2012

POLL NUMBER	NAME OF POLL	NAMES ON LIST	BRUCE MCALLISTER WAP	TED MORTON PC	SIAN RAMSDEN LIB	NATHAN SALMON NDP	V	S	D	R	% VOTER TURNOUT
48	ASPENMERE	418	79	42	6	2	129	1	0	0	30.9
49	CV LANDING	468	132	52	3	6	193	0	0	0	41.2
50	FOUNDERS	447	119	29	5	4	157	0	0	1	35.3
51	PARKMERE	377	53	45	5	6	109	0	0	0	28.9
52	HAWKMERE	524	87	59	10	4	160	0	0	0	30.5
53	WILLOWMERE	466	68	48	3	2	121	0	0	0	26.0
54	OAKMERE	482	110	45	1	6	162	0	0	0	33.6
55	LAKESIDE GREEN	407	97	56	1	2	156	1	0	0	38.3
56	SPRINGMERE W	456	110	45	5	5	165	0	0	0	36.2
57	SPRINGMERE E	484	124	53	7	10	194	1	0	1	40.3
58	MERGANSER DRIVE	445	94	54	5	13	166	1	0	0	37.3
59	EAST LAKEVIEW	388	69	51	3	1	124	0	0	0	32.0
60	LAKEVIEW	482	124	43	2	7	176	2	0	2	36.9
61	WEST CREEK	401	79	55	4	5	143	0	0	0	35.7
62	EAST CREEK	475	89	58	4	7	158	1	0	3	33.9
63	BEACHES	520	136	47	5	7	195	0	0	0	37.5
64	SEAGREEN	429	54	44	3	6	107	0	0	0	24.9
65	MAGENTA	534	96	61	7	5	169	2	0	1	31.8
66	RAINBOW FALLS	330	71	44	5	3	123	0	0	0	37.3
67	WESTCHESTER	506	122	41	1	3	167	0	0	2	33.4
68	WEST LAKE CHESTERMERE	340	94	33	2	5	134	2	0	1	39.7
69	SANDPIPER	332	86	43	0	3	132	0	0	0	39.8
70/71	CHESTERMERE S/NORFOLK	519	102	61	6	6	175	0	0	1	33.9
72/78	WILLOW CREEK/LANDGON E	557	163	88	6	11	268	1	0	1	48.3
73	EAST RIDGE	490	80	46	3	5	134	1	0	0	27.3
74/84	HEATHER GLEN/EAGLE	623	230	113	9	10	362	1	0	1	58.3
75	INDUS	337	118	41	5	6	170	0	0	0	50.4
76	LANGDON NW	417	117	77	7	4	205	0	0	0	49.2
77	LANGDON N	463	133	63	7	10	213	3	0	0	46.0
79	LANGDON WILSON	426	156	76	7	6	245	0	0	0	57.5
80	LANGDON SW	333	103	51	2	3	159	0	0	0	47.7
81/82	LANDGON CENTRE/LANGDON S	449	150	78	4	15	247	1	0	1	55.2
83	LANGDON BOULDER CREEK	454	134	77	4	3	218	2	0	0	48.0
85	ADVANCE-CHESTERMERE REGIONAL COMM. ASSN. (POLLS 1-55)		470	183	14	25	692	2	0	1	
86	ADVANCE-SPRINGBANK WILD WILD WEST BUILDING (POLLS 1-84)		493	334	23	16	866	0	0	3	
87	ADVANCE-CHESTERMERE REGIONAL COMM. ASSN. (POLLS 56-84)		812	349	16	23	1,200	0	0	0	
88	SPECIAL BALLOT		180	70	1	2	253	0	0	1	
	TOTAL	**31,652**	**10,165**	**6,154**	**564**	**536**	**17,419**	**44**	**3**	**56**	**55.2**

V=Valid Ballots **S=Spoiled Ballots** **D=Declined Ballots** **R=Rejected Ballots**

REDWOOD MEADOWS

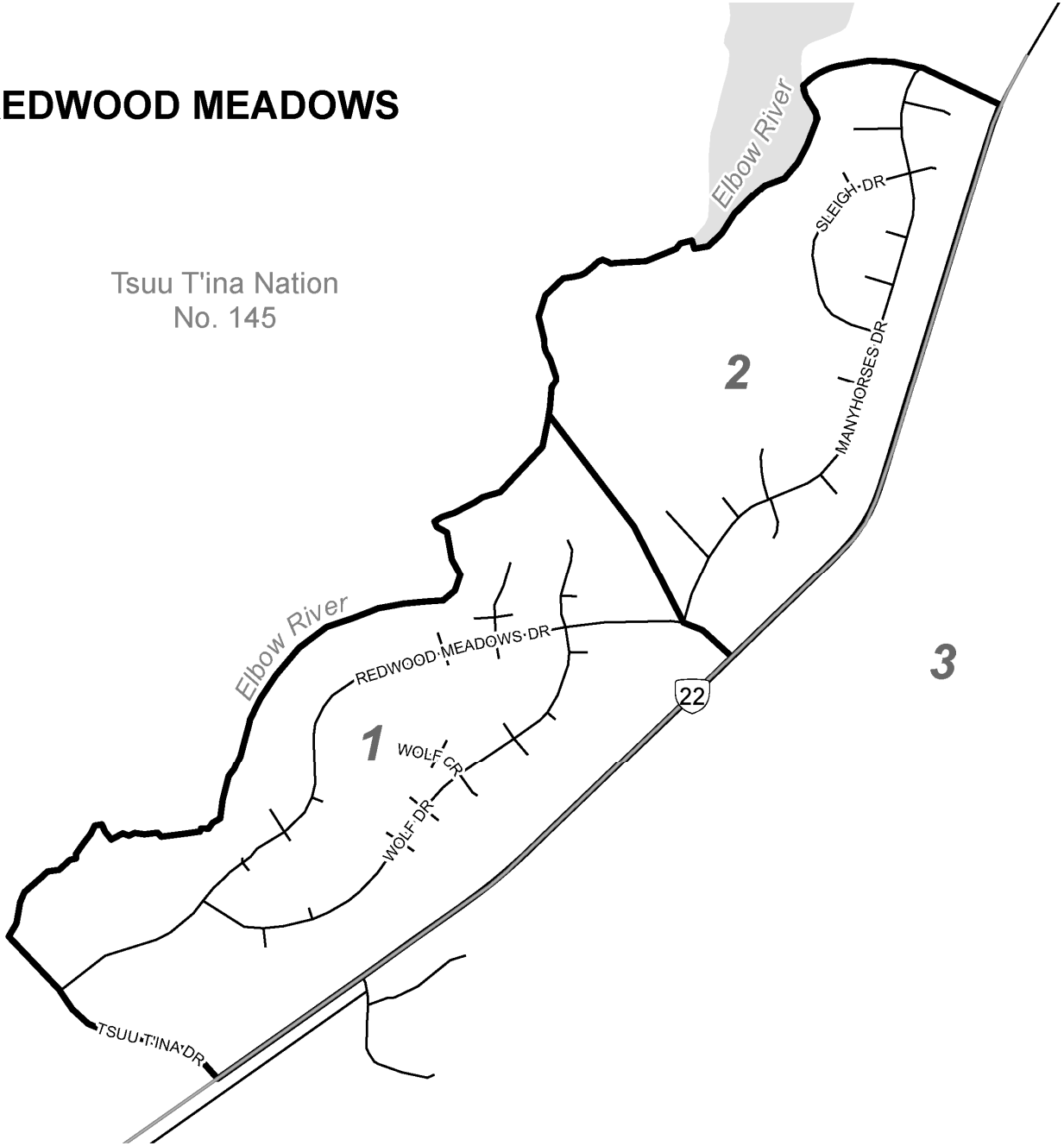

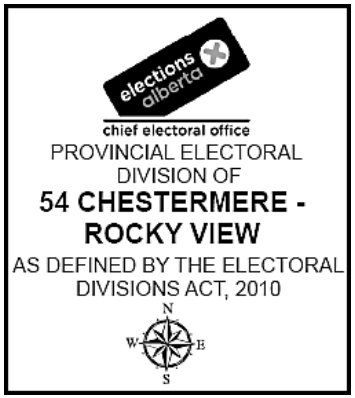

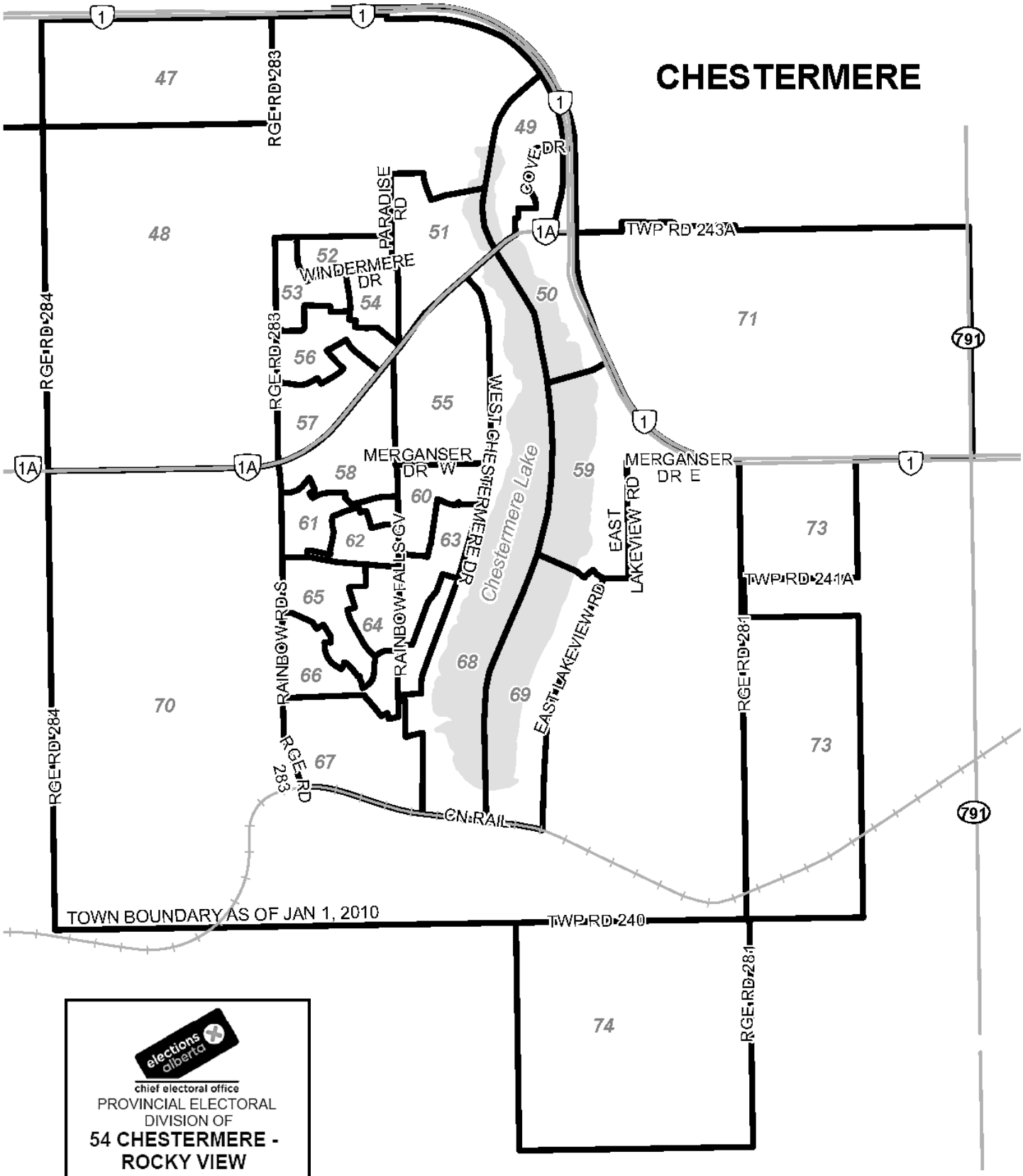

elections alberta
chief electoral office

PROVINCIAL ELECTORAL DIVISION OF

54 CHESTERMERE - ROCKY VIEW

AS DEFINED BY THE ELECTORAL DIVISIONS ACT, 2010

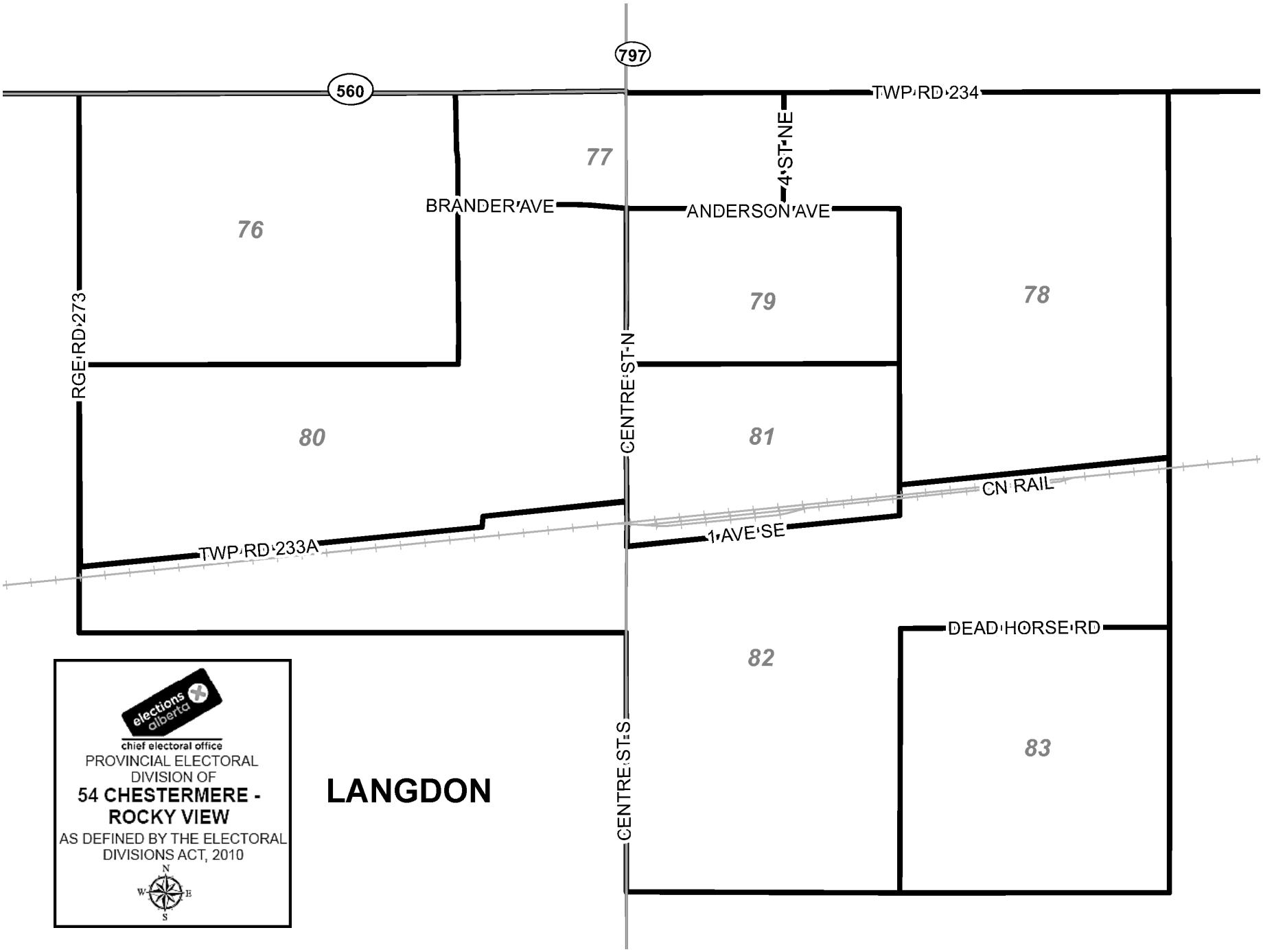
797
560
TWP RD 234
4 ST NE
77
BRANDER AVE
ANDERSON AVE
76
79
78
RGE RD 273
CENTRE ST N
80
81
CN RAIL
TWP RD 233A
1 AVE SE
DEAD HORSE RD
82
83
CENTRE ST S
elections alberta
chief electoral office
PROVINCIAL ELECTORAL DIVISION OF
54 CHESTERMERE - ROCKY VIEW
AS DEFINED BY THE ELECTORAL DIVISIONS ACT, 2010
N
W
E
S
LANGDON

Electoral Division of Cypress-Medicine Hat
General Election Statement of Official Results - April 23, 2012

POLL NUMBER	NAME OF POLL	NAMES ON LIST	DREW BARNES WAP	MANUEL MARTINEZ NDP	JON MASTEL LIB	LEN MITZEL PC	V	S	D	R	% VOTER TURNOUT
1	JENNER	50	30	0	1	12	43	0	0	0	86.0
2	RALSTON	264	78	5	10	20	113	0	0	0	42.8
3	HILDA	156	36	2	4	8	50	0	0	8	37.2
4	SCHULER	154	67	1	4	23	95	0	0	0	61.7
5	IRVINE NORTH	281	98	5	10	29	142	0	0	0	50.5
6	IRVINE SOUTH	257	116	6	10	25	157	0	0	0	61.1
7	WOOLCHESTER	109	42	4	3	10	59	1	0	0	54.1
8	DUNMORE EAST	549	161	9	9	102	281	0	0	0	51.2
9	DUNMORE WEST	472	117	10	10	96	233	0	0	1	49.6
10	VEINERVILLE	226	64	8	6	25	103	0	0	0	45.6
11	BOWELL	206	95	3	3	29	130	0	0	1	63.6
12	REDCLIFF NORTH	501	178	12	7	75	272	4	0	1	54.5
13	REDCLIFF NORTH WEST	435	79	14	13	54	160	1	0	0	36.8
14	REDCLIFF NORTH EAST	241	39	4	5	24	72	0	0	0	29.9
15	REDCLIFF CENTRE NORTH	325	101	5	11	37	154	2	0	0	47.4
16	REDCLIFF CENTRE	362	79	8	10	54	151	0	0	0	41.7
17	SANGSTER	303	76	9	4	44	133	0	0	0	43.9
18	REDCLIFF CENTRE SOUTH	370	88	8	11	52	159	1	3	0	43.8
19	REDCLIFF WAY NORTH	198	37	5	8	36	86	1	0	1	43.9
20	REDCLIFF MITCHELL	413	90	13	12	49	164	1	0	0	39.7
21	REDCLIFF EAST	292	72	9	10	58	149	0	0	0	51.0
22	KIPLING	264	47	9	7	40	103	0	0	0	39.0
23	RIVERVIEW	245	70	4	5	38	117	2	0	0	47.8
24	BULLSHEAD	718	153	7	9	98	267	0	0	1	37.3
25	SEVEN PERSONS	430	172	13	10	89	284	1	0	1	66.3
26	BOW ISLAND NORTH	285	84	2	7	29	122	0	0	0	42.8
27	BOW ISLAND WEST	469	104	8	10	69	191	1	0	0	40.7
28	BOW ISLAND EAST	278	61	5	6	60	132	0	0	1	47.8
29	BOW ISLAND SOUTH	347	67	3	6	60	136	1	0	0	39.2
30	BURDETT	380	149	1	7	44	201	0	0	1	53.2
31	MALEB	330	105	4	4	57	170	0	0	2	52.1
32	FOREMOST NORTH	353	71	6	4	102	183	0	0	1	52.1
33	SKIFF	176	33	2	1	10	46	0	0	0	26.1
34	FOREMOST SOUTH	312	40	2	1	82	125	1	0	0	40.1
35	ETZIKOM	292	31	1	2	61	95	0	0	0	32.5
36/38	MANYBERRIES/ONEFOUR	208	89	0	1	44	134	0	0	2	65.4
37	ELKWATER	247	82	6	4	39	131	0	0	0	53.0

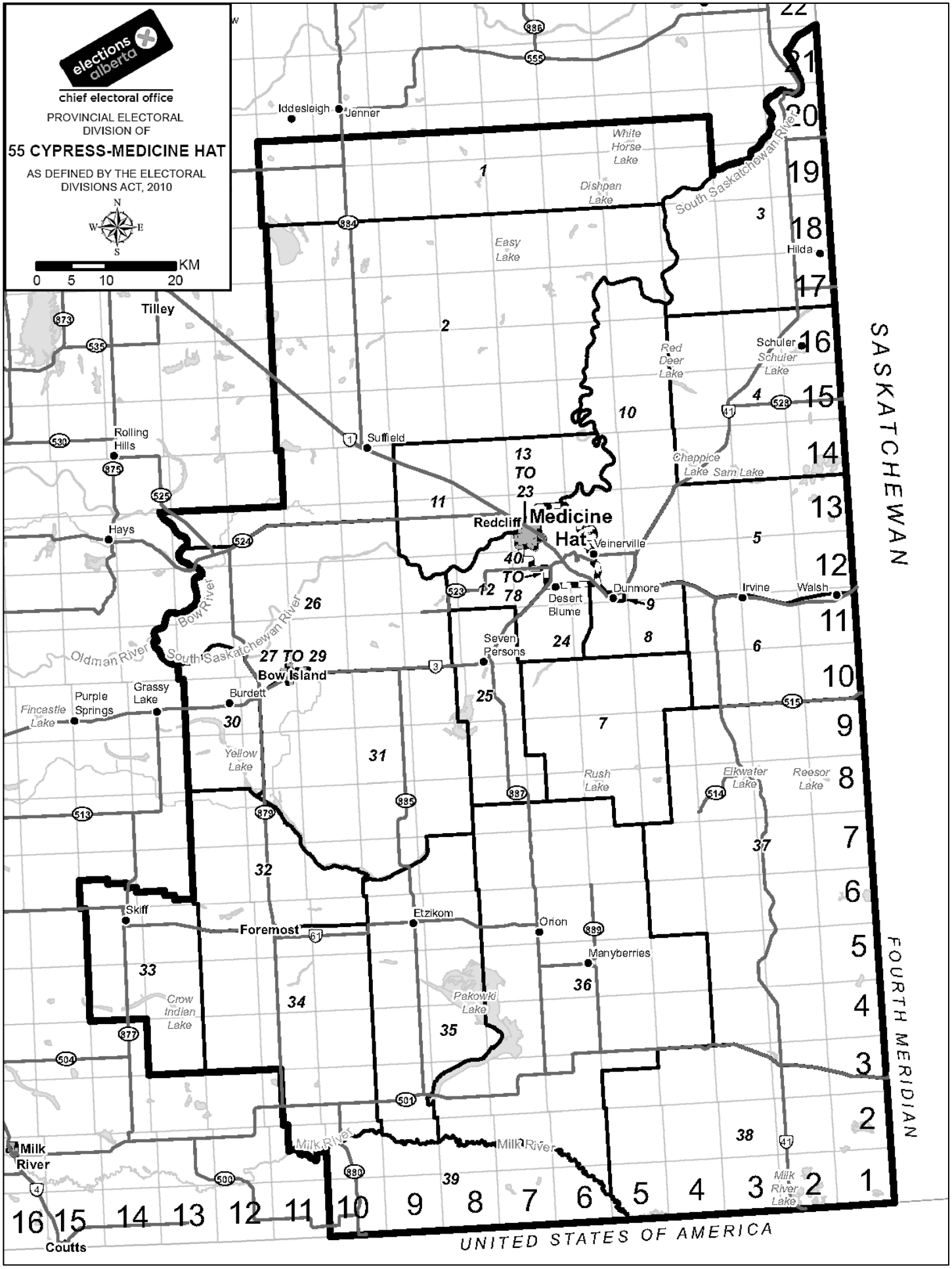
elections alberta
chief electoral office
PROVINCIAL ELECTORAL DIVISION OF
55 CYPRESS-MEDICINE HAT
AS DEFINED BY THE ELECTORAL DIVISIONS ACT, 2010
N
W
E
S
KM
0 5 10 20
Iddesleigh
Jenner
White Horse Lake
Dishpan Lake
South Saskatchewan River
Easy Lake
Hilda
Tilley
Schuler
Schuler Lake
Red Deer Lake
Rolling Hills
Suffield
Chappice Lake
Sam Lake
Redcliff
Medicine Hat
Veinerville
Hays
Dunmore
Desert Blume
Irvine
Walsh
Bow River
Oldman River
South Saskatchewan River
Seven Persons
Bow Island
Burdett
Grassy Lake
Purple Springs
Fincastle Lake
Yellow Lake
Rush Lake
Elkwater Lake
Reesor Lake
Skiff
Foremost
Etzikom
Orion
Manyberries
Crow Indian Lake
Pakowki Lake
Milk River
Milk River Lake
Coutts
SASKATCHEWAN
FOURTH MERIDIAN
UNITED STATES OF AMERICA
13 TO 23
40 TO 78
27 TO 29

Electoral Division of Cypress-Medicine Hat
General Election Statement of Official Results - April 23, 2012

POLL NUMBER	NAME OF POLL	NAMES ON LIST	DREW BARNES WAP	MANUEL MARTINEZ NDP	JON MASTEL LIB	LEN MITZEL PC	V	S	D	R	% VOTER TURNOUT
39	ADEN	26	17	0	0	1	18	0	0	0	69.2
40	ROSS GLEN	365	90	10	17	60	177	1	0	0	48.5
41	EAST GLEN	425	105	20	19	68	212	1	0	1	50.1
42	ROSS DALE	373	86	15	13	46	160	0	0	0	42.9
43	ROSS HEIGHTS	331	65	9	14	71	159	0	0	1	48.3
44	ROSSLAND	390	88	6	12	63	169	0	0	0	43.3
45	ROSSMERE	467	72	11	17	76	176	2	0	0	37.7
46	ROSSVIEW	350	88	16	16	58	178	1	0	0	50.9
47	RICE	398	99	8	14	80	201	2	0	0	50.5
48	TAYLOR	455	113	12	16	105	246	0	0	0	54.1
49	TURNER	448	125	16	17	86	244	0	0	1	54.7
50	REDWOOD	306	46	14	17	61	138	1	0	0	45.1
51	CAMERON	439	122	16	26	74	238	0	0	5	55.4
52	ROSS HAVEN	386	111	16	12	50	189	0	0	2	49.5
53	MEADOWLARK	186	83	4	5	60	152	0	0	3	83.3
54	SOUTHLAND	656	125	8	12	100	245	0	0	10	38.9
55	SUMMERSET	466	101	12	9	67	189	4	0	1	40.8
56	HAMPTON	477	80	9	9	84	182	4	0	0	38.2
57	SCOTT EAST	254	57	3	2	65	127	0	0	0	50.0
58	SHANNON	412	99	7	29	75	210	0	0	1	51.2
59	SHEPHERD	416	87	8	17	53	165	0	1	0	39.9
60	SEVEN PERSONS CRESCENT	371	87	10	10	43	150	0	0	0	40.4
61	POWERHOUSE	417	56	9	9	84	158	3	0	11	40.5
62/63	TOWER EAST/TOWER WEST	427	51	12	3	43	109	0	0	1	25.8
64	COTTONWOOD	323	86	5	11	71	173	0	0	1	53.9
65	SUNSET	369	80	6	5	58	149	1	0	0	40.4
66	SUNDANCE	365	86	5	6	59	156	0	1	1	43.3
67	SIERRA	410	80	15	13	68	176	0	0	1	43.2
68	SUNRISE	271	55	2	5	32	94	0	0	0	34.7
69	SIMPSON	439	87	11	11	65	174	2	0	0	39.6
70	STONE	409	78	9	10	37	134	0	0	0	32.8
71	SHARP	426	83	12	25	88	208	0	0	10	51.2
72	SAGE	503	99	3	13	83	198	1	0	0	39.4
73	SCOTT WEST	107	6	0	1	5	12	0	0	0	11.2
74	SPRUCE	435	85	13	9	80	187	1	0	0	43.0
75	STRATTON	210	31	1	4	43	79	0	0	0	37.6
76	VISTA	688	117	17	13	116	263	0	0	0	38.2

IRVINE

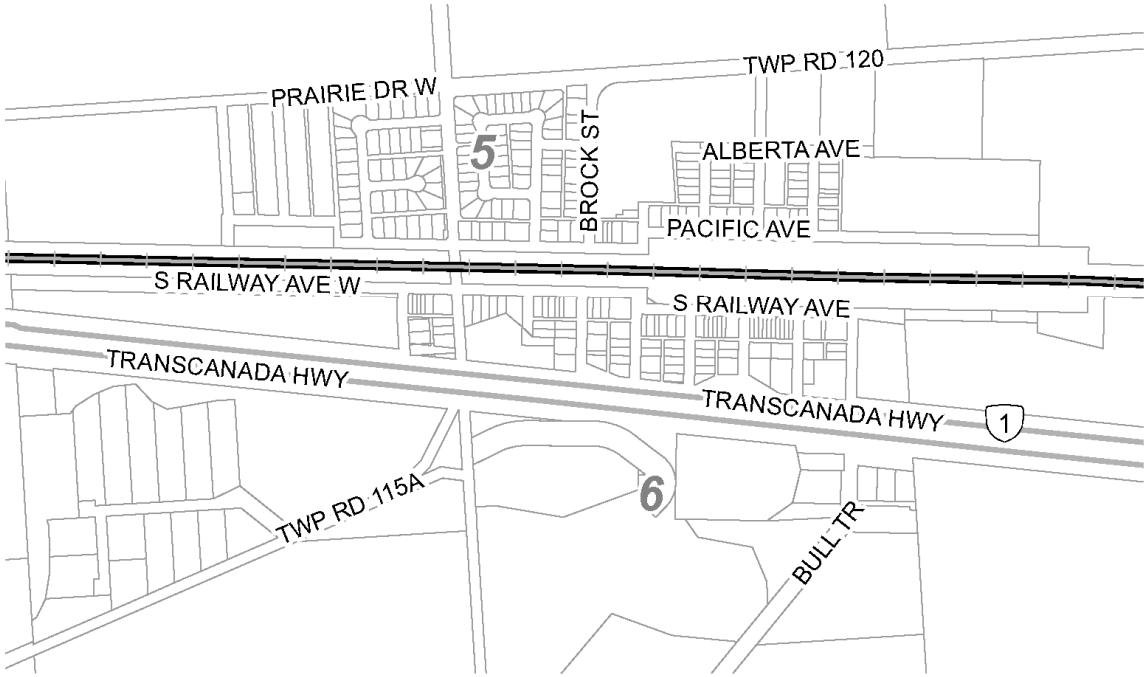

DUNMORE

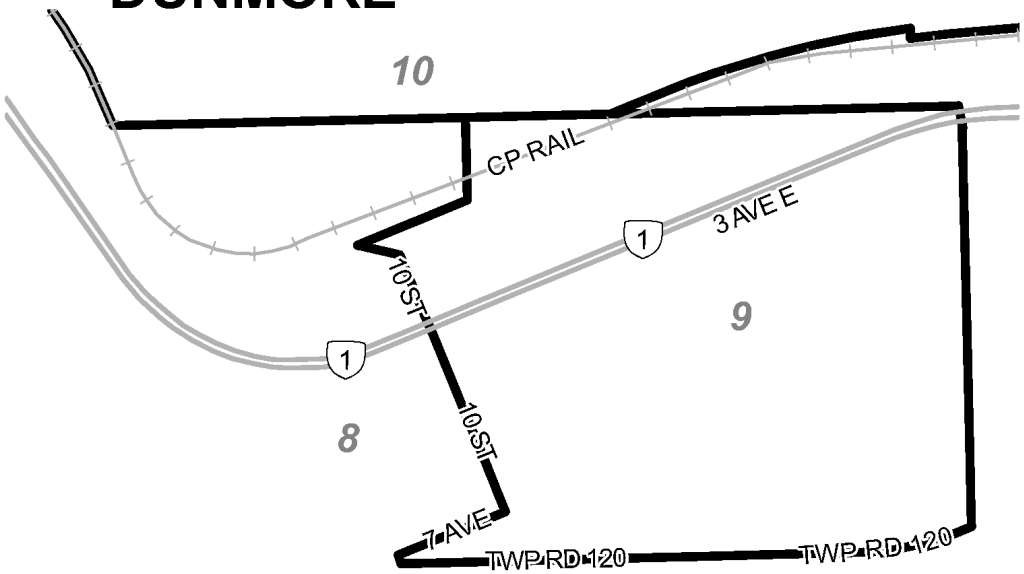

elections alberta

chief electoral office

PROVINCIAL ELECTORAL DIVISION OF

55 CYPRESS-MEDICINE HAT

AS DEFINED BY THE ELECTORAL DIVISIONS ACT, 2010

N W E S

Electoral Division of Cypress-Medicine Hat
General Election Statement of Official Results - April 23, 2012

POLL NUMBER	NAME OF POLL	NAMES ON LIST	DREW BARNES WAP	MANUEL MARTINEZ NDP	JON MASTEL LIB	LEN MITZEL PC	V	S	D	R	% VOTER TURNOUT
77	SUNDOWN	369	68	5	6	63	142	0	0	0	38.5
78	SAAMIS	136	24	6	2	18	50	1	0	0	36.8
79	ADVANCE-BOW ISLAND		95	7	7	45	154	0	0	0	
80	ADVANCE-FOREMOST		38	0	2	75	115	0	0	0	
81	ADVANCE-MEDICINE HAT		621	45	54	293	1,013	4	0	0	
82	MOBILE-MEDICINE HAT SOUTHRIDGE VILLAGE/HAVEN CARE CENTRE		16	3	4	28	51	1	0	0	
83	MOBILE-BOW ISLAND PLEASANTVIEW LODGE/EXTENDED CARE		22	2	6	21	51	0	0	0	
84	SPECIAL BALLOT		87	6	3	33	129	0	0	4	
	TOTAL	**26,199**	**7,098**	**637**	**770**	**4,738**	**13,243**	**47**	**5**	**75**	**50.9**

V=Valid Ballots **S=Spoiled Ballots** **D=Declined Ballots** **R=Rejected Ballots**

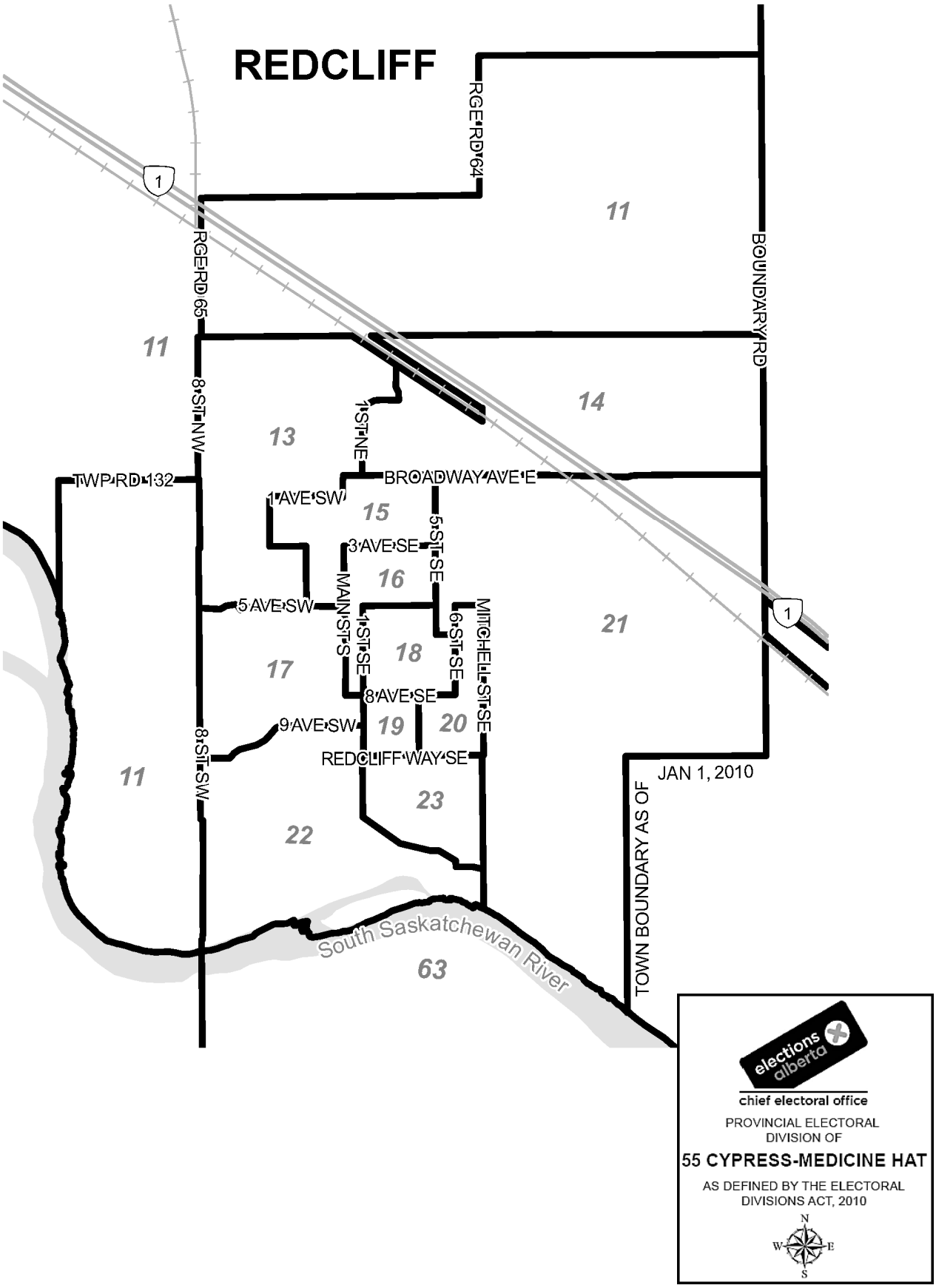
REDCLIFF
RGE RD 64
RGE RD 65
BOUNDARY RD
8 ST NW
1 ST NE
TWP RD 132
BROADWAY AVE E
1 AVE SW
3 AVE SE
5 ST SE
5 AVE SW
MAIN ST S
1 ST SE
6 ST SE
MITCHELL ST SE
8 AVE SE
9 AVE SW
8 ST SW
REDCLIFF WAY SE
South Saskatchewan River
11
13
14
15
16
17
18
19
20
21
22
23
63
1
TOWN BOUNDARY AS OF
JAN 1, 2010
elections alberta
chief electoral office
PROVINCIAL ELECTORAL DIVISION OF
55 CYPRESS-MEDICINE HAT
AS DEFINED BY THE ELECTORAL DIVISIONS ACT, 2010
N
W
E
S

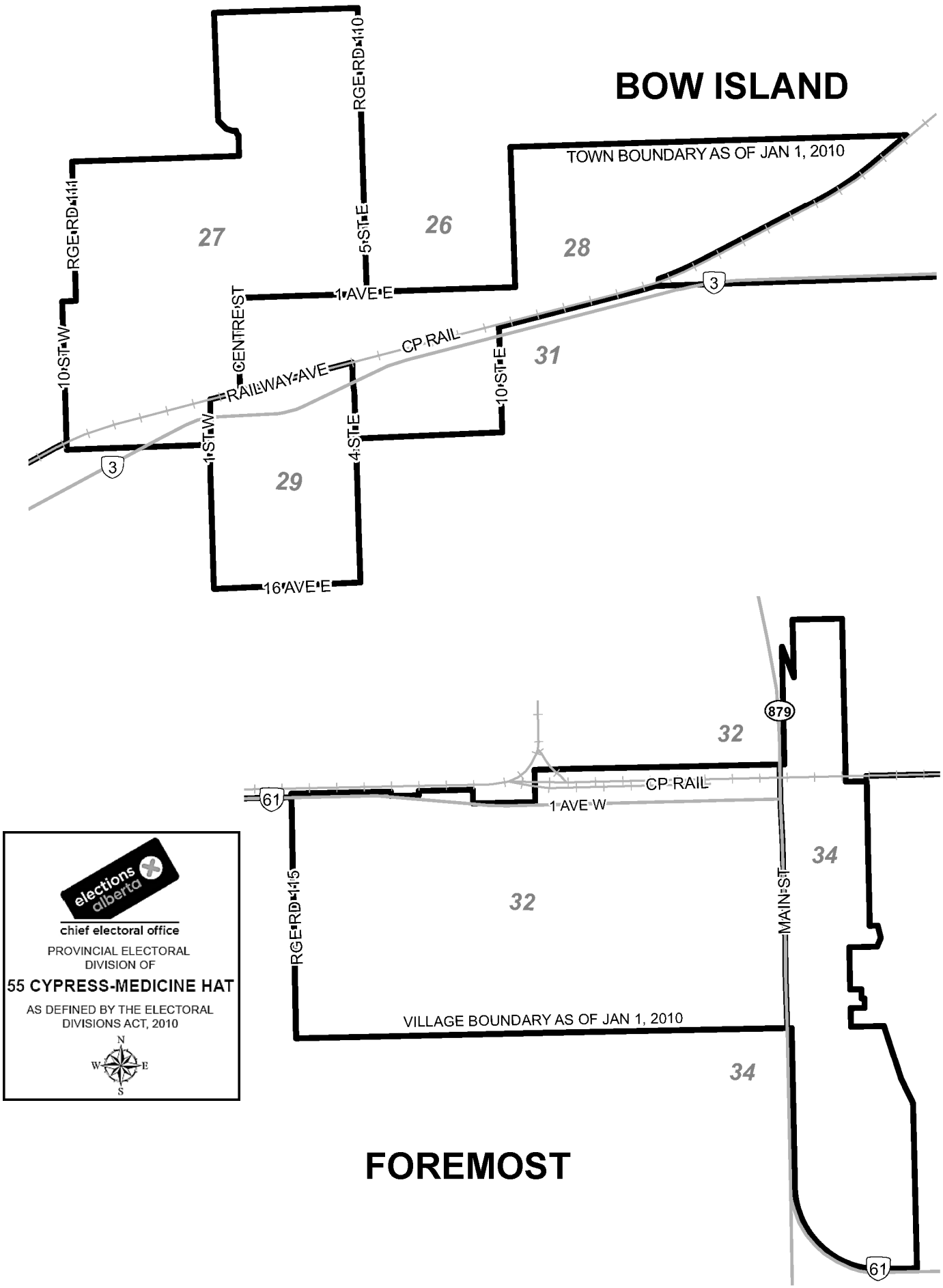
BOW ISLAND
TOWN BOUNDARY AS OF JAN 1, 2010
RGE RD 110
RGE RD 111
5 ST E
10 ST W
CENTRE ST
1 AVE E
CP RAIL
RAILWAY AVE
10 ST E
1 ST W
4 ST E
16 AVE E
27
26
28
31
29
3
3
879
61
61
32
32
34
34
CP RAIL
1 AVE W
RGE RD 115
MAIN ST
VILLAGE BOUNDARY AS OF JAN 1, 2010
FOREMOST
elections alberta
chief electoral office
PROVINCIAL ELECTORAL DIVISION OF
55 CYPRESS-MEDICINE HAT
AS DEFINED BY THE ELECTORAL DIVISIONS ACT, 2010
N
W
E
S

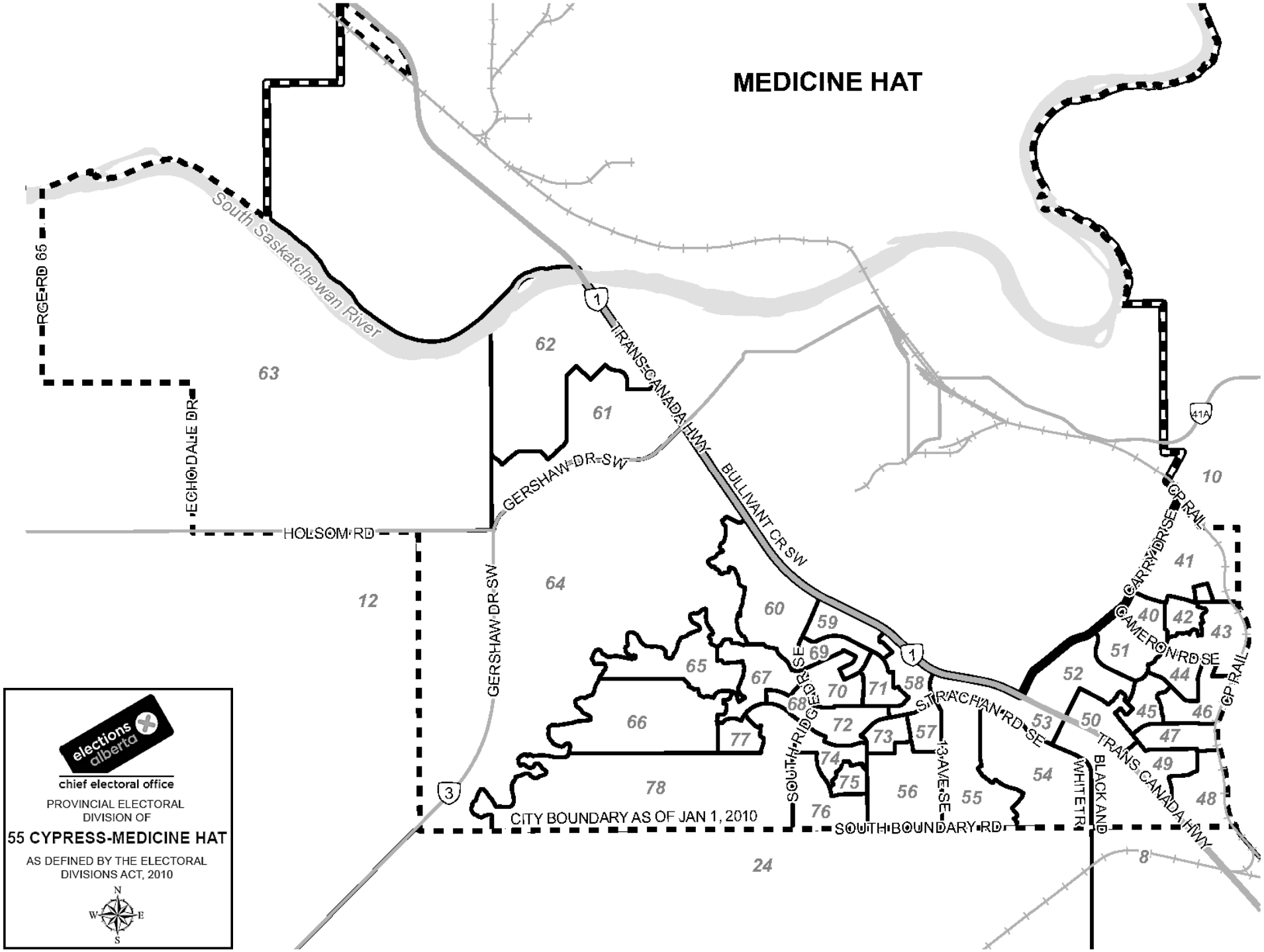
MEDICINE HAT
South Saskatchewan River
RGE RD 65
ECHO DALE DR
HOLSOM RD
GERSHAW DR SW
TRANS-CANADA HWY
BULLIVANT CR SW
CARRY DR SE
CAMERON RD SE
CP RAIL
STRACHAN RD SE
SOUTH RIDGE DR SE
13 AVE SE
WHITE TR
BLACK AND
SOUTH BOUNDARY RD
CITY BOUNDARY AS OF JAN 1, 2010
1
3
41A
10
12
24
8
40
41
42
43
44
45
46
47
48
49
50
51
52
53
54
55
56
57
58
59
60
61
62
63
64
65
66
67
68
69
70
71
72
73
74
75
76
77
78
elections alberta
chief electoral office
PROVINCIAL ELECTORAL DIVISION OF
55 CYPRESS-MEDICINE HAT
AS DEFINED BY THE ELECTORAL DIVISIONS ACT, 2010
N
W
E
S

Electoral Division of Drayton Valley-Devon
General Election Statement of Official Results - April 23, 2012

POLL NUMBER	NAME OF POLL	NAMES ON LIST	DORIS BANNISTER NDP	CHANTEL LILLYCROP LIB	DIANA MCQUEEN PC	DEAN SHULAR WAP	V	S	D	R	% VOTER TURNOUT
1	LODGEPOLE	262	7	3	33	51	94	0	0	0	35.9
2	CYNTHIA-EASYFORD	159	4	0	63	33	100	0	0	0	62.9
3	HIGHWAY 22 EAST - ROUND VALLEY	297	6	1	74	51	132	0	0	0	44.4
4	ROCKY RAPIDS EAST	306	0	9	91	58	158	0	0	1	52.0
5	ROCKY RAPIDS WEST	356	3	8	100	75	186	2	0	0	52.2
6	BERRYMOOR	294	5	5	103	67	180	0	0	1	61.6
7	LINDALE	287	15	3	93	70	181	0	0	0	63.1
8	GENESEE	257	2	10	49	58	119	0	0	0	46.3
9	TELFORDVILLE	302	5	1	100	79	185	0	0	1	61.6
10	WILLOW CREEK	402	10	5	99	128	242	0	0	0	60.2
11	CALMAR COUNTRY	274	10	5	104	58	177	2	0	0	64.6
12	CALMAR NORTHEAST	257	9	2	49	58	118	0	0	0	45.9
13	CALMAR SOUTHEAST	303	10	10	64	63	147	0	0	0	48.5
14	CALMAR SOUTHWEST	123	6	2	19	11	38	0	0	0	30.9
15	CALMAR WEST PARKVIEW	197	10	2	41	43	96	0	0	0	48.7
16	CALMAR EAST PARKVIEW	325	11	9	75	51	146	0	0	1	45.2
17	HUMBLE	321	13	5	92	72	182	0	0	0	56.7
18	GLEN PARK	265	10	1	83	84	178	0	0	0	67.2
19	WEED CREEK	228	3	6	67	59	135	0	0	0	59.2
20	THORSBY NORTH	93	4	1	40	26	71	0	0	0	76.3
21	THORSBY NORTH CENTRAL	178	3	6	46	25	80	0	0	0	44.9
22	THORSBY CENTRAL	162	13	3	38	23	77	0	0	0	47.5
23	THORSBY SOUTH	140	7	2	32	32	73	0	0	0	52.1
24	THORSBY WEST	280	12	7	78	53	150	1	0	0	53.6
25	SUNNYBROOK	414	17	12	85	106	220	1	0	0	53.1
26	WARBURG EAST	440	8	9	92	117	226	1	0	0	51.4
27	WARBURG WEST	424	7	10	98	85	200	0	1	0	47.4
28	ALSIKE	213	7	8	57	59	131	0	0	0	61.5
29	CARNWOOD	272	3	1	66	60	130	0	0	0	47.8
30	BUCK CREEK	404	7	2	86	110	205	0	0	0	50.7
31	DRAYTON VALLEY COUNTRY	537	4	3	185	98	290	0	0	0	54.0
32	DRAYTON VALLEY DOWNTOWN	257	4	3	32	17	56	1	0	0	21.8
33	WEST VALLEY	222	2	3	45	27	77	0	1	0	35.1
34	SOUTHVIEW	280	5	3	73	23	104	0	1	1	37.9
35	HILLCREST	191	5	6	40	28	79	0	0	0	41.4
36	PLEASANTVIEW	148	0	0	11	21	32	0	3	0	23.6
37	SUNRISE	214	3	1	58	27	89	1	0	0	41.6
38	DRAYTON VALLEY COUNTRY ESTATE	235	5	5	85	32	127	0	0	0	54.0
39	DRAYTON VALLEY CENTRAL	398	6	8	73	49	136	2	0	0	34.2
40	PARK VALLEY	468	13	6	82	59	160	0	0	1	34.4
41	MACKENZIE PARK	294	2	3	74	39	118	0	0	0	40.1
42	DRAYTON VALLEY CENTRAL EAST	436	2	3	79	14	98	0	0	1	22.7
43	SCHOOL DISTRICT	379	10	2	113	44	169	0	0	0	44.6
44	ASPENVIEW SOUTH	318	3	4	96	35	138	1	1	0	43.7
45	ASPENVIEW	383	3	7	135	53	198	0	2	0	52.2
46	NORTHVIEW	417	7	8	140	41	196	0	0	0	47.0
47	POPLAR RIDGE - COUNTRY STYLE	325	6	6	44	20	76	0	0	0	23.4
48	DRAYTON VALLEY COUNTRY WEST	380	3	5	142	76	226	0	0	0	59.5
49	VIOLET GROVE	450	5	3	157	99	264	0	0	0	58.7
50	ALDER FLATS	416	7	2	112	83	204	2	0	0	49.0
51	BUCK LAKE	454	12	12	123	158	305	2	0	1	67.4
52	MAYWOOD	223	3	4	63	49	119	0	0	0	53.4

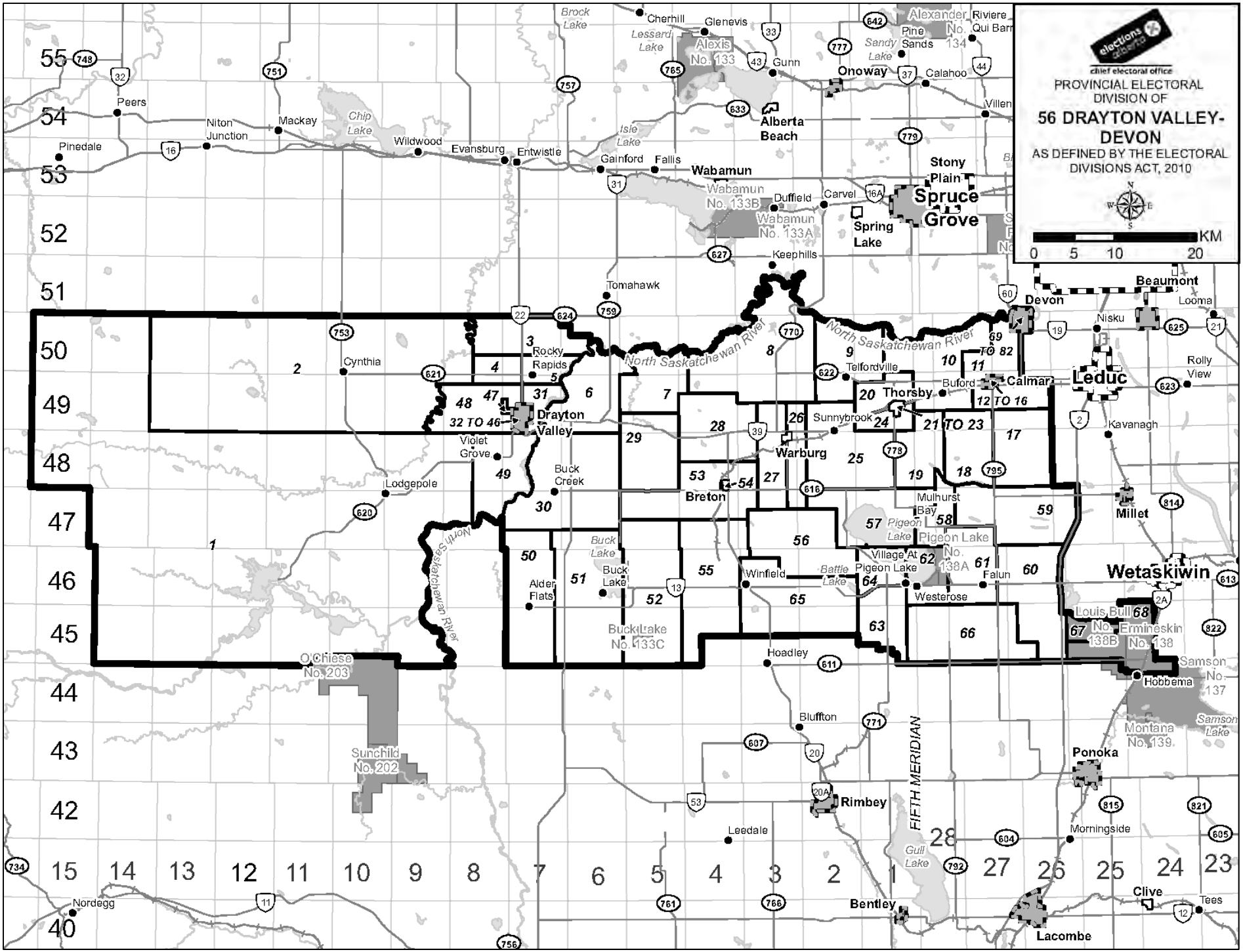

PROVINCIAL ELECTORAL DIVISION OF
56 DRAYTON VALLEY-DEVON
AS DEFINED BY THE ELECTORAL DIVISIONS ACT, 2010
KM
0 5 10 20
Drayton Valley
Wetaskiwin
Leduc
Spruce Grove
Stony Plain
Onoway
Alberta Beach
Wabamun
Devon
Beaumont
Calmar
Thorsby
Warburg
Breton
Millet
Rimbey
Ponoka
Bentley
Lacombe
Clive
Hobbema
Pigeon Lake
Sunnybrook
Telfordville
Buford
Keephills
Tomahawk
Gainford
Fallis
Wildwood
Evansburg
Entwistle
Mackay
Niton Junction
Peers
Pinedale
Cynthia
Lodgepole
Violet Grove
Rocky Rapids
Buck Creek
Alder Flats
Buck Lake
Winfield
Hoadley
Bluffton
Leedale
Morningside
Tees
Nordegg
Cherhill
Glenevis
Gunn
Calahoo
Pine Sands
Riviere Qui Barre
Villen
Carvel
Duffield
Spring Lake
Nisku
Looma
Rolly View
Kavanagh
Mulhurst Bay
Village At Pigeon Lake
Westerose
Falun
Louis Bull
Ermineskin
Samson
Montana
Sunchild
O'Chiese
Chip Lake
Isle Lake
Brock Lake
Lessard Lake
Sandy Lake
Buck Lake
Battle Lake
Gull Lake
Samson Lake
North Saskatchewan River
FIFTH MERIDIAN

Electoral Division of Drayton Valley-Devon
General Election Statement of Official Results - April 23, 2012

POLL NUMBER	NAME OF POLL	NAMES ON LIST	DORIS BANNISTER NDP	CHANTEL LILLYCROP LIB	DIANA MCQUEEN PC	DEAN SHULAR WAP	V	S	D	R	% VOTER TURNOUT
53	BRETON COUNTRY	338	5	13	97	98	213	0	0	0	63.0
54	BRETON	380	9	10	115	65	199	0	0	1	52.6
55	PENDRYL	230	7	5	66	56	134	0	0	0	58.3
56	YEOFORD	271	15	6	68	74	163	1	0	0	60.1
57	MISSION BEACH	443	13	3	138	78	232	0	0	0	52.4
58	MULHURST	454	9	7	109	93	218	1	0	0	48.0
59	PIPESTONE	530	16	9	149	122	296	0	1	9	57.7
60	LONE RIDGE	341	13	6	116	79	214	0	0	1	63.0
61	FALUN	286	11	6	87	62	166	0	0	0	58.0
62	MA-ME-O	364	20	11	99	90	220	1	0	0	60.4
63	LAKEDELL	165	10	2	47	35	94	0	0	0	57.0
64	GRANDVIEW	333	13	13	123	90	239	0	0	0	71.8
65	WINFIELD EAST	331	11	10	90	56	167	0	0	0	50.5
66	RICHMOND EAST	289	8	7	75	87	177	2	0	0	61.2
67	LOUIS BULL	413	25	5	4	24	58	2	0	0	14.0
68	ERMINESKIN	429	74	20	13	35	142	1	0	0	33.1
69	DEVON RIVERSIDE	392	16	10	82	78	186	1	0	0	47.4
70	DEVON PEACE RIVER	443	21	19	92	55	187	0	0	2	42.7
71	DEVON ATHABASCA	150	13	2	36	31	82	0	0	1	55.3
72	DEVON BRAZEAU	219	14	2	55	41	112	0	0	0	51.1
73	DEVON COLUMBIA AVENUE	445	22	15	78	52	167	0	0	0	37.5
74/82	DEVON ST. LAWRENCE/BIRCHWOOD RAVINE	287	14	13	68	37	132	1	0	0	46.0
75	DEVON MALIGNE	444	20	5	107	52	184	0	0	0	41.4
76	DEVON HURON DRIVE	403	8	4	85	75	172	0	0	0	42.7
77	DEVON MIQUELON AVENUE	262	17	11	34	44	106	1	0	1	40.8
78	DEVON MICHIGAN	237	16	6	42	28	92	1	0	0	38.8
79	DEVON WILSON DRIVE	401	9	8	116	72	205	0	1	1	51.6
80	DEVON HIGHWOOD WEST	411	15	13	77	63	168	1	0	0	40.9
81	DEVON NANASKI DRIVE	354	11	8	69	51	139	1	0	0	39.3
83	ADVANCE-BRETON		18	5	69	88	180	0	0	0	
84	ADVANCE-MULHURST		8	8	126	98	240	1	0	0	
85	ADVANCE-DEVON		33	22	238	227	520	4	0	0	
86	ADVANCE-DRAYTON VALLEY (RO OFFICE)		5	8	298	184	495	0	3	2	
87	MOBILE-DRAYTON VALLEY		7	1	88	25	121	0	0	0	
88	MOBILE-WINDFIELD		7	3	34	12	56	0	0	1	
89	MOBILE-DEVON		2	2	33	12	49	3	0	2	
90	SPECIAL BALLOT		6	1	57	41	105	0	0	13	
	TOTAL	**25,705**	**878**	**544**	**7,359**	**5,467**	**14,248**	**38**	**14**	**42**	**55.6**

V=Valid Ballots **S=Spoiled Ballots** **D=Declined Ballots** **R=Rejected Ballots**

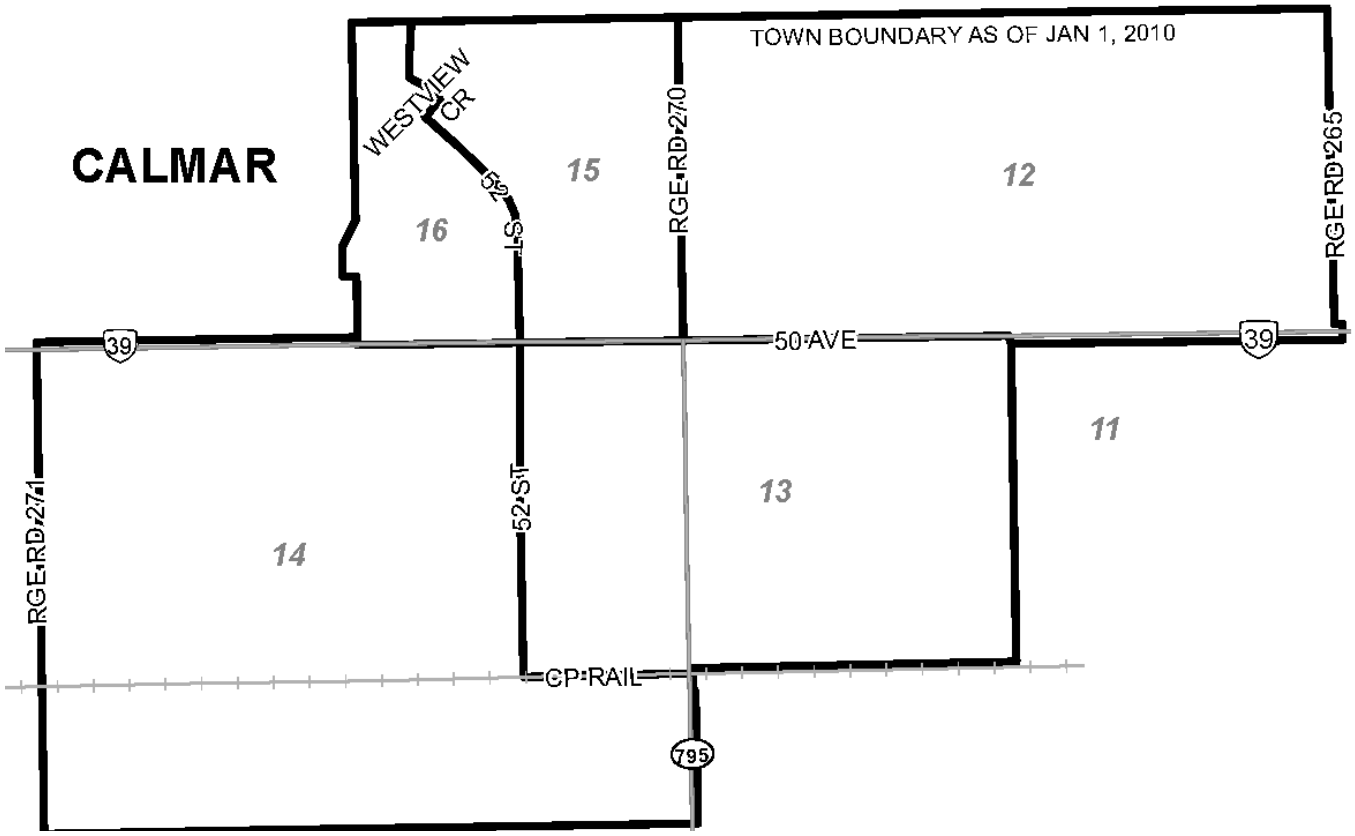
CALMAR
TOWN BOUNDARY AS OF JAN 1, 2010
WESTVIEW CR
52 ST
RGE RD 270
RGE RD 265
16
15
12
39
50 AVE
39
11
13
14
RGE RD 271
52 ST
CP RAIL
795

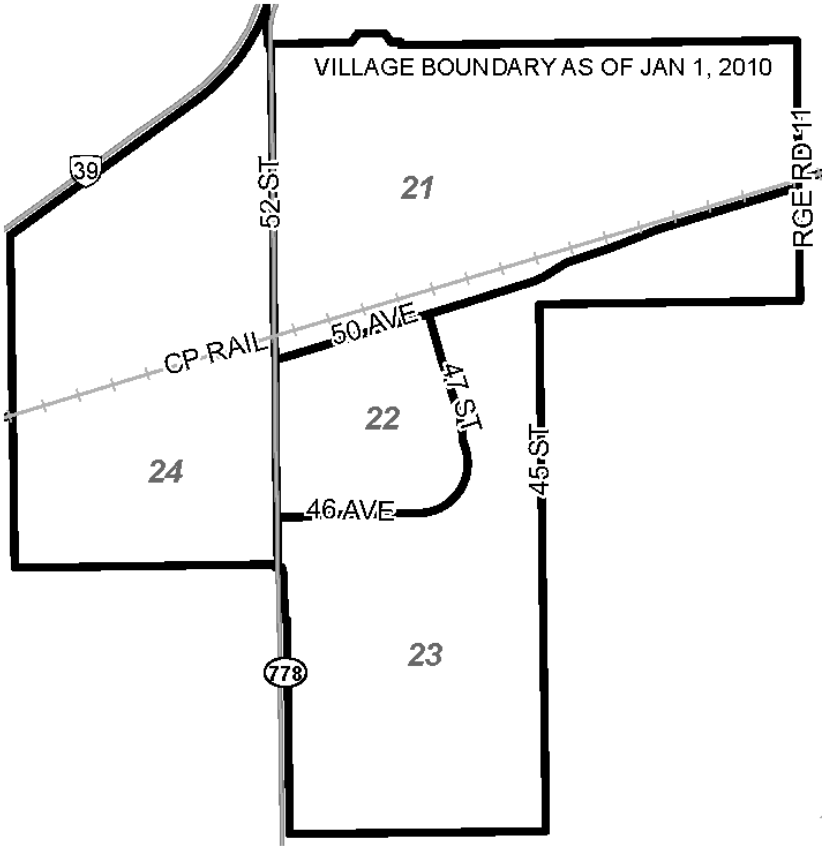
VILLAGE BOUNDARY AS OF JAN 1, 2010
39
52 ST
21
RGE RD 11
CP RAIL
50 AVE
47 ST
22
24
45 ST
46 AVE
23
778

THORSBY

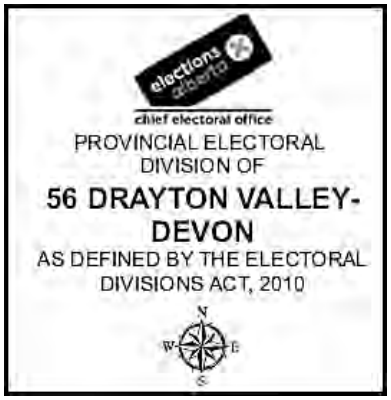
elections alberta
chief electoral office
PROVINCIAL ELECTORAL DIVISION OF
56 DRAYTON VALLEY-DEVON
AS DEFINED BY THE ELECTORAL DIVISIONS ACT, 2010
N
W
E
S

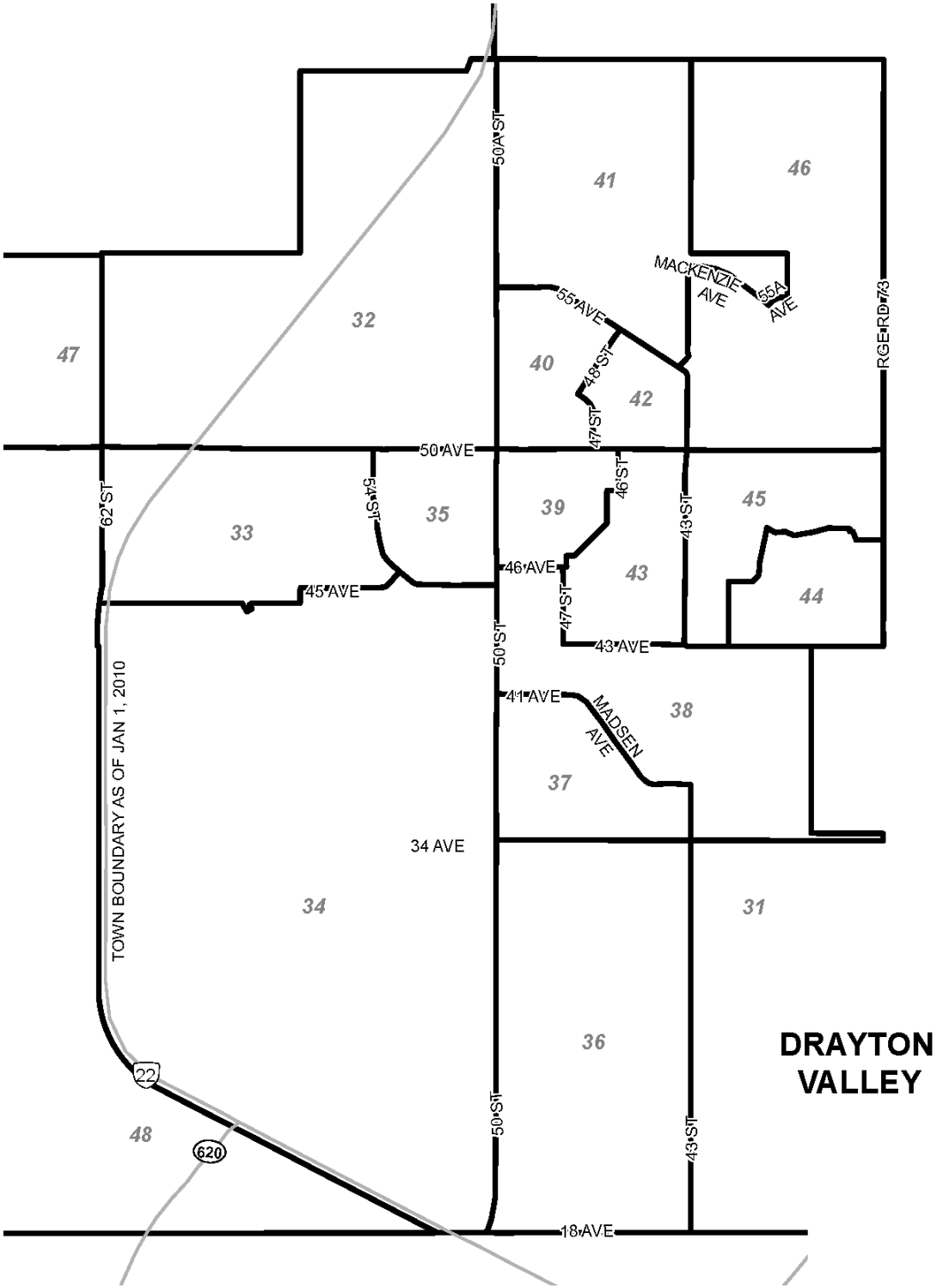
DRAYTON VALLEY
TOWN BOUNDARY AS OF JAN 1, 2010
50 AVE
45 AVE
46 AVE
43 AVE
41 AVE
34 AVE
18 AVE
55 AVE
MACKENZIE AVE
55A AVE
MADSEN AVE
62 ST
54 ST
50 ST
50A ST
48 ST
47 ST
46 ST
43 ST
RGE RD 73
22
620
31
32
33
34
35
36
37
38
39
40
41
42
43
44
45
46
47
48

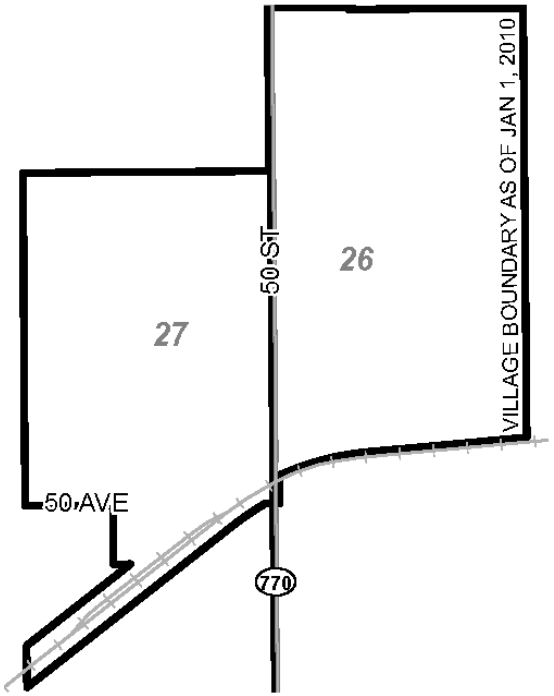
WARBURG
VILLAGE BOUNDARY AS OF JAN 1, 2010
50 AVE
50 ST
770
26
27

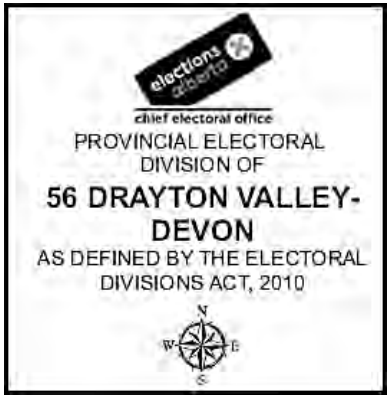
elections alberta
chief electoral office
PROVINCIAL ELECTORAL DIVISION OF
56 DRAYTON VALLEY-DEVON
AS DEFINED BY THE ELECTORAL DIVISIONS ACT, 2010
N
W
E
S

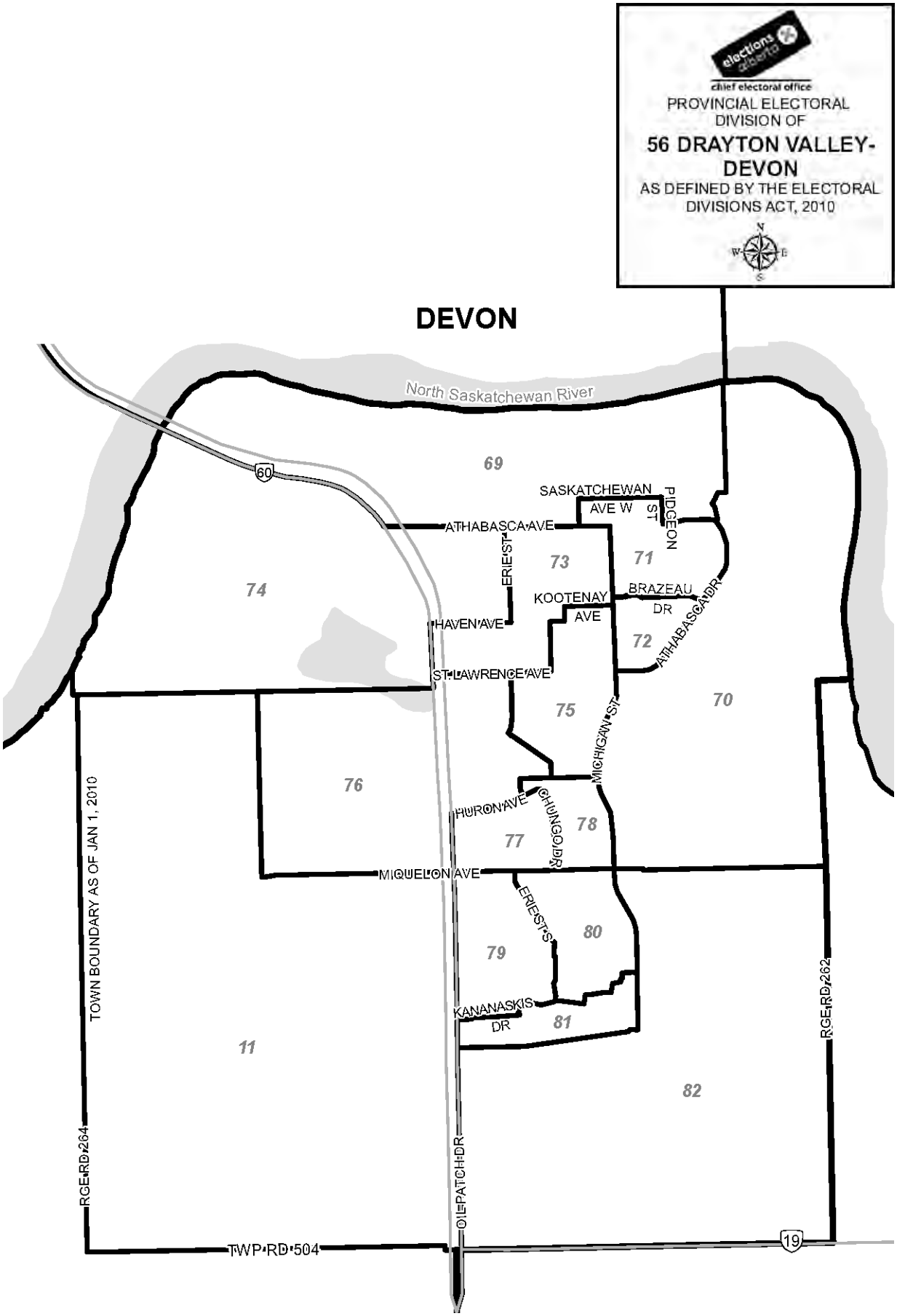
elections alberta
chief electoral office
PROVINCIAL ELECTORAL DIVISION OF
56 DRAYTON VALLEY-DEVON
AS DEFINED BY THE ELECTORAL DIVISIONS ACT, 2010
N
W
E
S
DEVON
North Saskatchewan River
60
69
SASKATCHEWAN AVE W
PIDGEON ST
ATHABASCA AVE
ERIE ST
73
71
74
KOOTENAY AVE
BRAZEAU DR
ATHABASCA DR
HAVEN AVE
72
ST LAWRENCE AVE
75
70
MICHIGAN ST
76
HURON AVE
CHUNGO DR
78
77
MIQUELON AVE
ERIE ST S
80
79
KANANASKIS DR
81
11
82
TOWN BOUNDARY AS OF JAN 1, 2010
RGE RD 264
OLE PATCH DR
TWP RD 504
19
RGE RD 262

Electoral Division of Drumheller-Stettler
General Election Statement of Official Results - April 23, 2012

POLL NUMBER	NAME OF POLL	NAMES ON LIST	ANDREW BERDAHL AP	JACK HAYDEN PC	ADITYA (ADI) RAO NDP	CAM ROSET LIB	RICK STRANKMAN WAP	V	S	D	R	% VOTER TURNOUT
1	EMPRESS-BINDLOSS	216	0	37	3	1	85	126	0	0	0	58.3
2	ACADIA VALLEY	340	1	126	0	3	47	177	0	0	0	52.1
3	OYEN WEST	338	3	74	6	7	51	141	0	0	0	41.7
4	OYEN EAST	344	4	103	1	1	69	178	0	0	0	51.7
5	OYEN RURAL	225	2	47	0	4	36	89	1	0	0	39.6
6	NEW BRIGDEN	237	1	57	3	1	71	133	0	0	1	56.5
7	ALTARIO	151	0	34	1	2	50	87	0	0	0	57.6
8	MONITOR	209	3	30	1	3	101	138	0	0	0	66.0
9	CONSORT	470	1	119	3	7	101	231	1	0	0	49.1
10	CONSORT RURAL	237	0	65	0	1	88	154	1	0	1	65.4
11	CEREAL	339	3	59	4	1	120	187	0	0	0	55.2
12	BUFFALO-JENNER	149	1	22	0	2	71	96	0	0	0	64.4
13	YOUNGSTOWN	301	7	44	0	2	160	213	1	0	0	70.8
14	VETERAN RURAL	451	0	82	8	2	117	209	1	0	0	46.3
15	BROWNFIELD	331	1	63	5	5	107	181	0	0	0	54.7
16	CORONATION WEST	350	2	80	9	7	51	149	1	0	1	42.9
17	CORONATION EAST	372	2	60	4	4	85	155	0	0	0	41.7
18	CORONATION RURAL	264	6	47	3	1	87	144	0	0	0	54.5
19	SPONDIN-RICHDALE	143	2	5	4	3	39	53	1	0	0	37.1
20	SUNNYNOOK	205	1	32	0	1	88	122	0	0	0	59.5
21	CESSFORD	189	0	28	1	3	94	126	0	0	0	66.7
22	HANNA NORTH	530	4	130	3	6	102	245	2	0	0	46.2
23	HANNA EAST	367	2	104	7	7	99	219	0	1	0	59.9
24	HANNA CENTRE	296	1	60	3	4	90	158	1	0	0	53.4
25	HANNA	403	2	119	9	3	101	234	0	0	0	58.1
26	PALLISER TRAIL AND SOUTH	277	2	65	4	3	58	132	0	0	0	47.7
27	HANNA RURAL	471	4	97	1	2	180	284	1	0	0	60.3
28	CASTOR NORTHWEST	359	1	113	5	4	82	205	0	1	0	57.4
29	CASTOR SOUTHEAST	351	5	88	13	8	80	194	0	0	0	55.3
30	CASTOR DISTRICT	480	3	138	10	2	172	325	0	0	0	67.7
31	HALKIRK	311	4	76	2	5	99	186	2	0	0	59.8
32	GADSBY	252	3	85	9	2	80	179	0	0	0	71.0
33	BOTHA	340	2	90	0	1	81	174	1	0	0	51.2
34	ENDIANG-BYEMOOR	295	2	101	0	2	85	190	0	0	1	64.7
35	CRAIGMYLE	301	2	77	8	4	94	185	0	0	0	61.5
36	DELIA	380	4	91	3	8	117	223	0	0	1	58.9
37	DRUMHELLER VALLEY EAST	528	6	84	9	10	146	255	1	0	2	48.7
38	GREENTREE	384	3	55	6	2	78	144	0	0	0	37.5
39	RIVERVIEW EAST	377	5	89	8	12	74	188	0	0	0	49.9
40	RIVERVIEW WEST	395	3	42	0	4	48	97	0	0	0	24.6
41	DRUMHELLER CENTRE	331	4	57	4	6	73	144	3	0	0	43.5
42	NORTH DRUMHELLER	315	2	63	4	7	70	146	1	0	0	46.3
43	DRUMHELLER WEST	422	7	59	20	6	54	146	0	0	1	34.8
44	DRUMHELLER BANKVIEW	390	6	70	4	3	61	144	0	0	0	36.9
45	DRUMHELLER HUNTINGTON	438	4	73	7	5	70	159	0	0	1	36.5
46	NEWCASTLE SOUTH	472	2	54	2	5	66	129	2	0	0	27.3
47	NEWCASTLE	403	5	61	4	3	70	143	0	0	0	35.5
48	NACMINE RURAL	308	2	67	6	9	89	173	3	0	0	56.2
49	DRUMHELLER-17TH ST NW	240	4	44	4	1	45	98	0	0	0	40.8
50	MIDLANDVALE	218	4	58	1	2	51	116	0	0	0	53.2
51	MUNSON	448	5	103	4	7	129	248	2	0	0	55.4
52	MORRIN	313	4	87	4	0	99	194	0	0	0	62.0

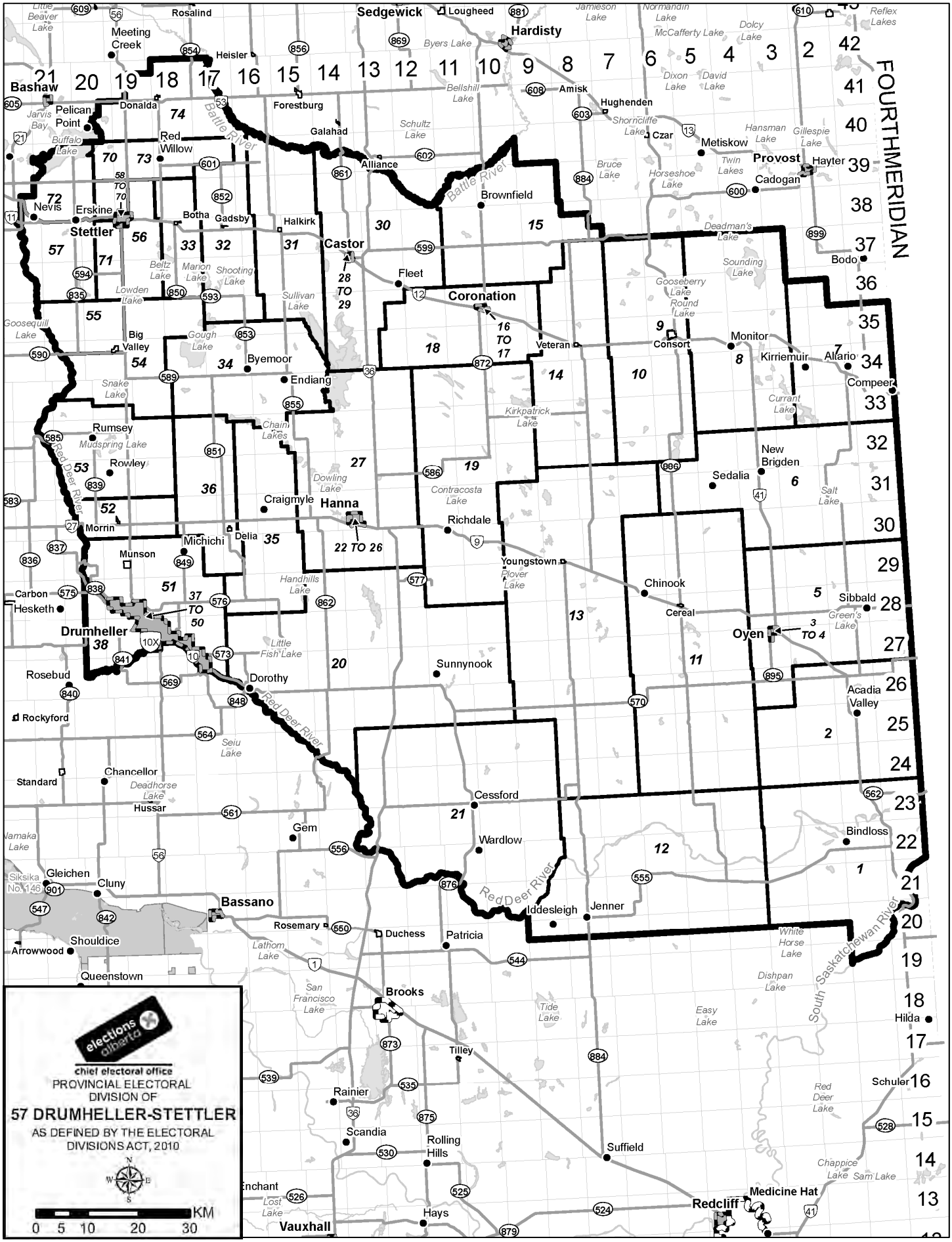
elections alberta
chief electoral office
PROVINCIAL ELECTORAL DIVISION OF
57 DRUMHELLER-STETTLER
AS DEFINED BY THE ELECTORAL DIVISIONS ACT, 2010
KM
0 5 10 20 30
FOURTH MERIDIAN
Bashaw
Pelican Point
Donalda
Meeting Creek
Rosalind
Heisler
Forestburg
Sedgewick
Lougheed
Hardisty
Amisk
Hughenden
Czar
Metiskow
Provost
Hayter
Cadogan
Galahad
Red Willow
Alliance
Brownfield
Nevis
Erskine
Stettler
Botha
Gadsby
Halkirk
Castor
Fleet
Coronation
Bodo
Big Valley
Byemoor
Endiang
Veteran
Consort
Monitor
Kirriemuir
Allario
Compeer
Rumsey
Rowley
Craigmyle
Hanna
Richdale
New Brigden
Sedalia
Morrin
Michichi
Delia
Munson
Youngstown
Chinook
Cereal
Sibbald
Oyen
Carbon
Hesketh
Drumheller
Rosebud
Dorothy
Sunnynook
Acadia Valley
Rockyford
Chancellor
Standard
Hussar
Cessford
Gem
Wardlow
Bindloss
Gleichen
Cluny
Bassano
Iddesleigh
Jenner
Rosemary
Duchess
Patricia
Shouldice
Arrowwood
Queenstown
Brooks
Tilley
Rainier
Scandia
Rolling Hills
Suffield
Schuler
Hilda
Redcliff
Medicine Hat
Hays
Vauxhall
Red Deer River
Battle River
South Saskatchewan River

Electoral Division of Drumheller-Stettler
General Election Statement of Official Results - April 23, 2012

POLL NUMBER	NAME OF POLL	NAMES ON LIST	ANDREW BERDAHL AP	JACK HAYDEN PC	ADITYA (ADI) RAO NDP	CAM ROSET LIB	RICK STRANKMAN WAP	V	S	D	R	% VOTER TURNOUT
53	RUMSEY	362	6	83	2	4	120	215	1	0	0	59.4
54	BIG VALLEY EAST	215	3	52	4	1	70	130	1	0	0	60.5
55	BIG VALLEY	367	2	74	5	3	141	225	4	0	0	61.3
56	SABINE	434	3	120	2	6	127	258	0	0	0	59.4
57	ERSKINE SOUTH	282	4	73	2	3	66	148	0	0	0	52.5
58	STETTLER SOUTH	367	3	102	8	4	70	187	1	0	0	51.0
59	STETTLER SOUTHWEST	284	2	69	2	3	76	152	0	0	2	54.2
60	STETTLER GRANDVIEW	348	2	78	7	1	68	156	0	0	0	44.8
61	STETTLER HWY 56 WEST	244	3	58	3	2	60	126	4	0	1	52.0
62	STETTLER CENTRE SOUTH	321	3	81	6	7	67	164	0	0	0	51.1
63	STETTLER SE	339	4	74	10	4	49	141	0	0	0	41.6
64	STETTLER NE	313	2	55	6	6	70	139	0	0	1	44.7
65	STETTLER NE-CENTRE	451	4	82	9	4	61	160	4	0	0	35.5
66	STETTLER CENTRE	303	6	90	5	9	26	136	0	0	2	45.5
67	STETTLER 50A AVE	309	5	64	8	2	67	146	0	0	0	47.2
68	STETTLER NW-CENTRE	315	2	71	2	4	49	128	0	0	0	40.6
69	STETTLER NW	440	0	62	6	3	38	109	1	0	0	24.8
70	STETTLER HWY 12	163	4	44	0	2	38	88	1	0	0	54.0
71	STETTLER WEST	236	1	47	1	2	70	121	1	0	0	51.3
72	ERSKINE NORTH	579	4	143	6	8	179	340	1	0	0	58.7
73	RED WILLOW	401	8	67	3	1	91	170	0	0	1	42.6
74	DONALDA	459	3	106	9	5	134	257	1	0	0	56.0
75	ADVANCE-OYEN		1	78	4	4	121	208	3	0	0	
76	ADVANCE-CORONATION		1	68	3	2	75	149	0	0	0	
77	ADVANCE-DRUMHELLER		26	330	24	24	426	830	1	0	3	
78	ADVANCE-HANNA		2	136	8	7	188	341	0	0	0	
79	ADVANCE-STETTLER (RO OFFICE)		10	235	22	16	282	565	1	0	0	
80	MOBILE-CASTOR/CORONATION		3	43	5	5	10	66	0	0	0	
81	MOBILE-DRUMHELLER		9	54	5	4	40	112	3	0	0	
82	MOBILE-STETTLER		0	13	3	0	5	21	0	0	1	
83	MOBILE-STETTLER		2	89	4	2	25	122	2	0	4	
84	MOBILE- HANNA		1	33	0	1	21	56	1	0	1	
85	MOBILE- OYEN		3	30	1	5	9	48	0	0	0	
86	MOBILE- CONSORT		1	23	2	3	6	35	0	0	0	
87	SPECIAL BALLOT		1	46	1	1	46	95	0	0	24	
	TOTAL	**24,788**	**281**	**6,587**	**408**	**362**	**7,452**	**15,090**	**57**	**2**	**49**	**61.1**

V=Valid Ballots **S=Spoiled Ballots** **D=Declined Ballots** **R=Rejected Ballots**

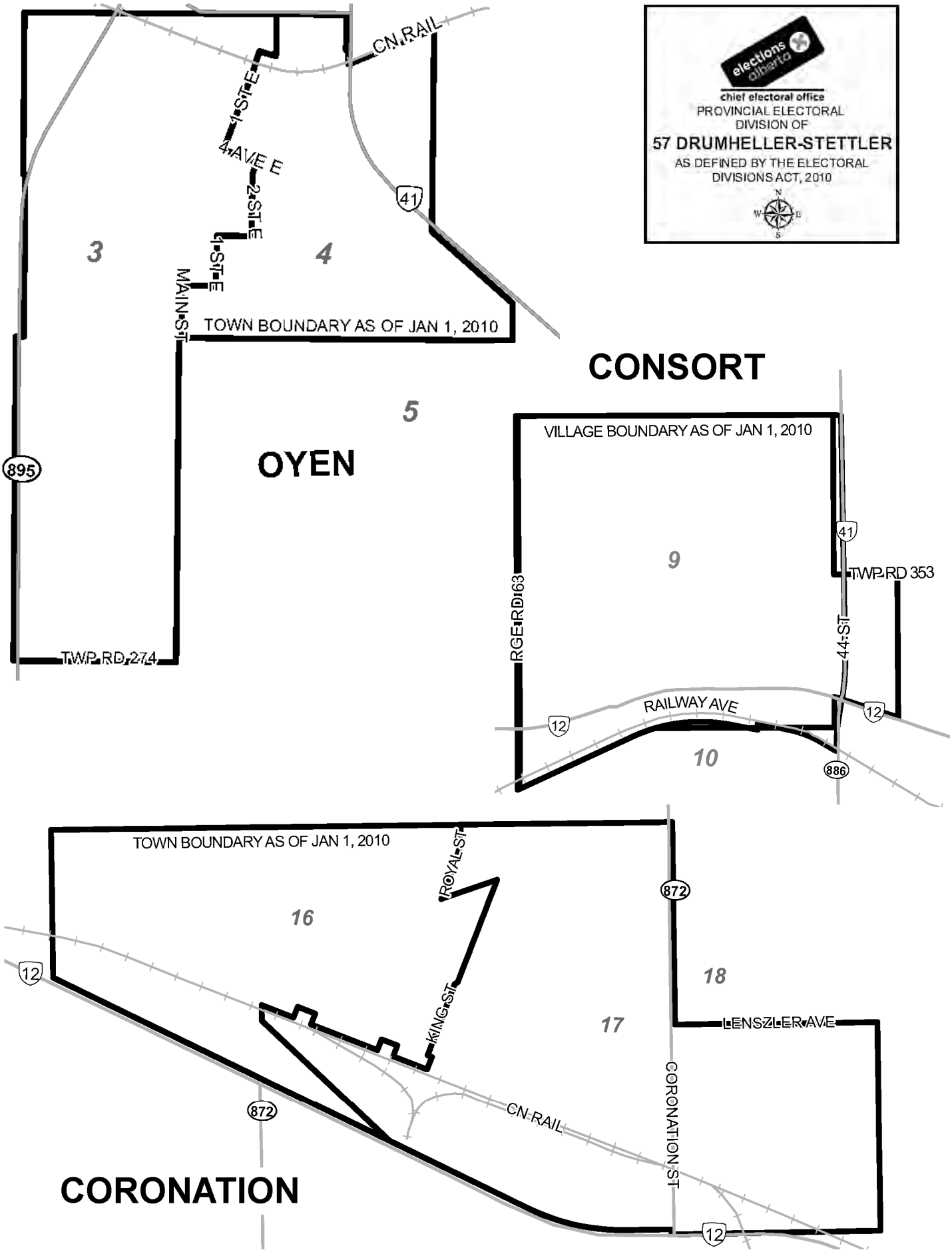
elections alberta
chief electoral office
PROVINCIAL ELECTORAL DIVISION OF
57 DRUMHELLER-STETTLER
AS DEFINED BY THE ELECTORAL DIVISIONS ACT, 2010
CN RAIL
1 STE
4 AVE E
2 STE
1 STE
MAIN ST
41
3
4
TOWN BOUNDARY AS OF JAN 1, 2010
CONSORT
5
OYEN
895
TWP RD 274
VILLAGE BOUNDARY AS OF JAN 1, 2010
41
9
TWP RD 353
RGE RD 63
44 ST
RAILWAY AVE
12
12
10
886
TOWN BOUNDARY AS OF JAN 1, 2010
ROYAL ST
872
16
12
18
KING ST
17
LENSZLER AVE
CORONATION ST
CN RAIL
872
CORONATION
12

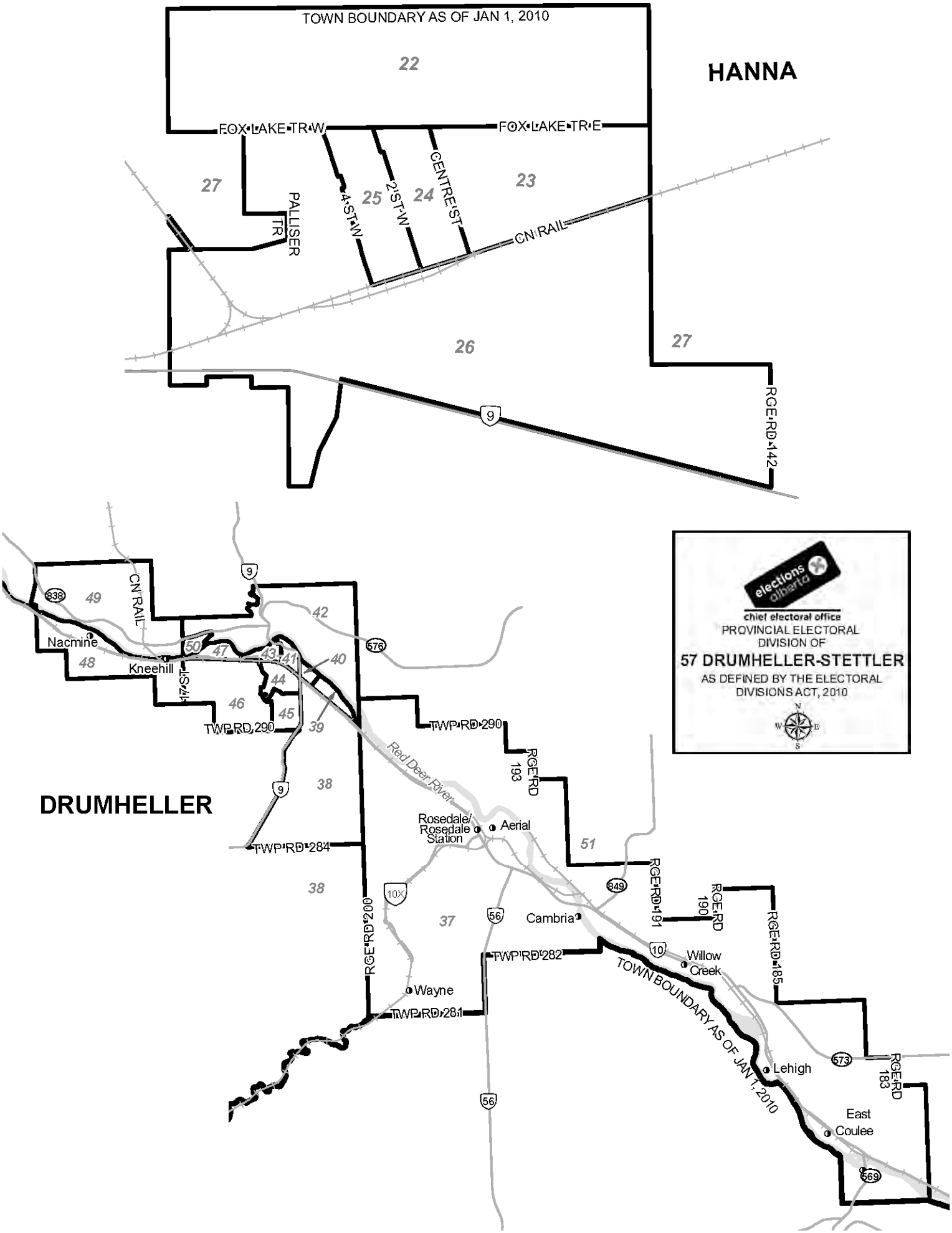
TOWN BOUNDARY AS OF JAN 1, 2010
HANNA
22
FOX LAKE TR W
FOX LAKE TR E
27
PALLISER TR
4 ST W
25
2 ST W
24
CENTRE ST
23
CN RAIL
26
27
9
RGE RD 142
elections alberta
chief electoral office
PROVINCIAL ELECTORAL DIVISION OF
57 DRUMHELLER-STETTLER
AS DEFINED BY THE ELECTORAL DIVISIONS ACT, 2010
N
W
E
S
838
49
CN RAIL
9
42
Nacmine
48
Kneehill
50
47
43
41
40
576
44
17 ST
46
45
39
TWP RD 290
TWP RD 290
RGE RD 193
Red Deer River
38
DRUMHELLER
Rosedale/ Rosedale Station
Aerial
51
TWP RD 284
38
10X
849
RGE RD 191
RGE RD 190
RGE RD 185
37
56
Cambria
TWP RD 282
10
Willow Creek
RGE RD 200
Wayne
TWP RD 281
TOWN BOUNDARY AS OF JAN 1, 2010
573
Lehigh
RGE RD 183
East Coulee
569

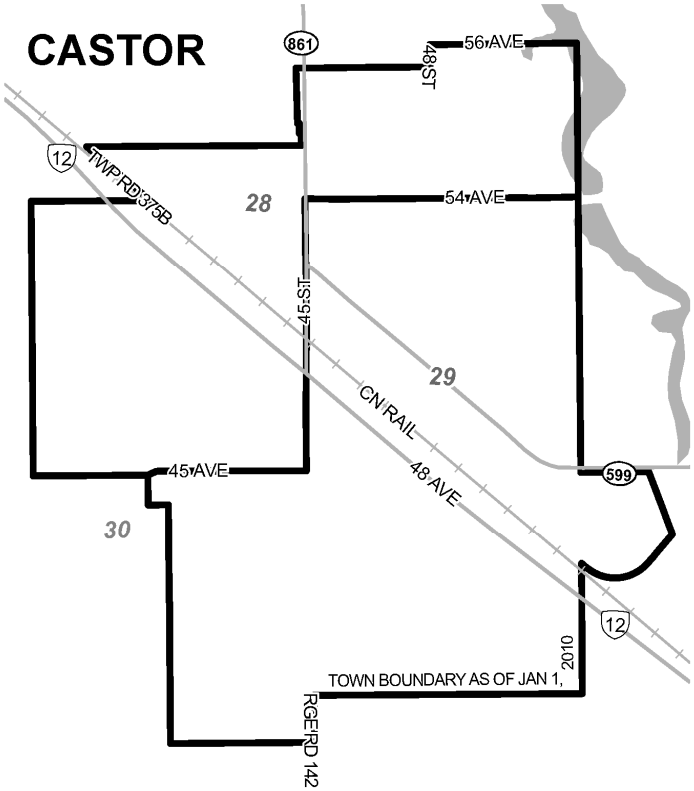
CASTOR
861
56 AVE
48 ST
12
TWP RD 375B
28
54 AVE
45 ST
29
CN RAIL
48 AVE
45 AVE
599
30
12
TOWN BOUNDARY AS OF JAN 1, 2010
RGE RD 142

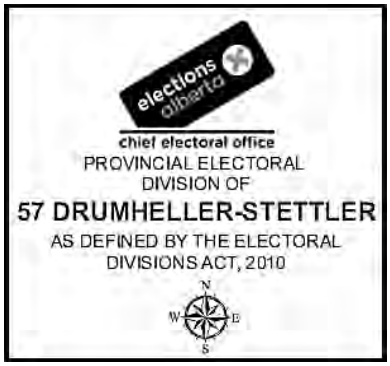
elections alberta
chief electoral office
PROVINCIAL ELECTORAL DIVISION OF
57 DRUMHELLER-STETTLER
AS DEFINED BY THE ELECTORAL DIVISIONS ACT, 2010

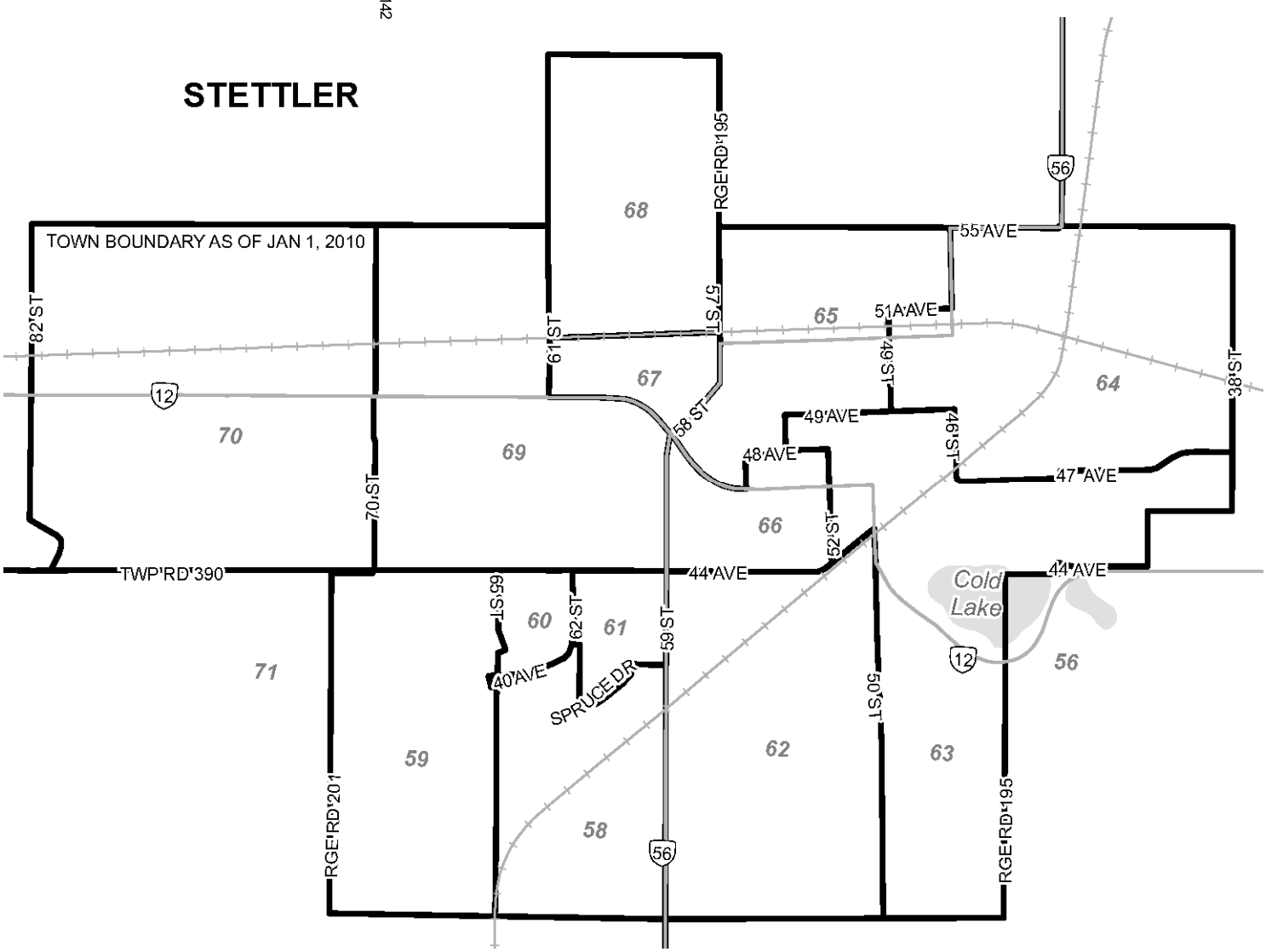
STETTLER
68
RGE RD 195
56
55 AVE
TOWN BOUNDARY AS OF JAN 1, 2010
82 ST
61 ST
57 ST
65
51A AVE
49 ST
67
64
38 ST
12
70
69
58 ST
49 AVE
48 AVE
46 ST
47 AVE
70 ST
66
52 ST
TWP RD 390
44 AVE
44 AVE
Cold Lake
65 ST
60
62 ST
61
59 ST
12
56
71
40 AVE
SPRUCE DR
50 ST
59
62
63
RGE RD 201
58
56
RGE RD 195

Electoral Division of Fort McMurray-Conklin
General Election Statement of Official Results - April 23, 2012

POLL NUMBER	NAME OF POLL	NAMES ON LIST	DOUG FAULKNER WAP	PAUL POMERLEAU NDP	TED REMENDA LIB	DON SCOTT PC	V	S	D	R	% VOTER TURNOUT
1	FORT FITZGERALD	19	0	0	0	0	0	0	0	0	0.0
2	FORT CHIPEWYAN	585	81	23	10	37	151	0	0	0	25.8
3	FORT MACKAY	207	25	11	3	32	71	0	0	0	34.3
4	SAPRAE CREEK	533	111	11	2	120	244	0	1	2	46.3
5	ANZAC	595	116	7	9	102	234	1	0	0	39.3
6	JANVIER	167	17	5	1	8	31	0	0	0	18.6
7	CONKLIN	126	13	5	6	22	46	0	0	0	36.5
8	PRAIRIE CREEK ESTATES	584	71	6	2	55	134	0	0	0	22.9
9	GREENBRIAR BAY	439	75	17	6	33	131	0	0	0	29.8
10	GREY CRESCENT	357	49	12	0	34	95	2	0	0	26.6
11	GRENOBLE CRESCENT	529	45	11	3	40	99	2	0	0	18.7
12	GRANDVIEW CRESCENT	388	57	2	3	23	85	0	0	0	21.9
13	BEACONHILL DRIVE	406	57	18	4	56	135	0	0	0	33.3
14	BEAVERGLEN CLOSE	493	84	10	5	114	213	0	0	0	43.2
15	BEAVERLODGE CLOSE	322	54	7	5	73	139	0	0	0	43.2
16	WATERWAYS / DRAPER	449	74	20	6	52	152	0	0	3	34.5
17	GRAYLING TERRACE	322	47	10	3	58	118	1	0	1	37.0
18	ATHABASCA CRESCENT	434	51	15	1	49	116	2	0	0	26.7
19	201 ABASAND DRIVE	331	19	7	2	22	50	0	0	1	15.4
20	HILLVIEW PARK	402	47	10	1	51	109	0	0	2	27.6
21	401 RAVINE PARK	368	43	9	4	50	106	0	0	1	29.1
22	ATHABASCA AVENUE	671	84	8	1	111	204	2	0	0	30.4
23	ROSS HAVEN DRIVE	482	77	15	9	84	185	0	0	0	38.4
24	SITKA DRIVE	445	39	9	3	47	98	1	0	0	22.0
25	SIFTON AVENUE	318	40	18	6	71	135	0	0	0	42.5
26	SILVERSPRINGS DRIVE	386	47	8	3	71	129	1	0	0	33.4
27	CEDARWOODS	602	53	18	5	81	157	0	0	0	26.1
28	HILLCREST DRIVE	424	53	18	6	67	144	2	0	1	34.2
29	SIGNAL HILL PLACE	284	25	9	6	31	71	1	0	0	25.0
30	WINDSOR DRIVE	543	68	12	4	79	163	1	0	0	30.0
31	WOLVERINE DRIVE	367	44	5	4	60	113	0	0	0	30.8
32	STROUD BAY	317	28	3	2	29	62	0	0	0	19.6
33	TUNDRA DRIVE	414	37	8	5	72	122	2	0	1	29.7
34	WOOD BUFFALO WAY	392	39	4	6	78	127	1	0	2	32.9
35	WARREN WAY	337	31	7	1	72	111	0	0	1	33.2
36	WILLIAMS DRIVE	648	65	6	1	126	198	2	0	0	30.6
37	ADVANCE-FORT CHIPEWYAN		23	5	1	14	43	0	0	0	
38	ADVANCE-THICKWOOD		188	42	18	394	642	0	0	0	
39	SPECIAL BALLOT		46	8	0	70	124	0	0	7	
	TOTAL	**14,686**	**2,123**	**419**	**157**	**2,588**	**5,287**	**21**	**1**	**22**	**36.2**

V=Valid Ballots **S=Spoiled Ballots** **D=Declined Ballots** **R=Rejected Ballots**

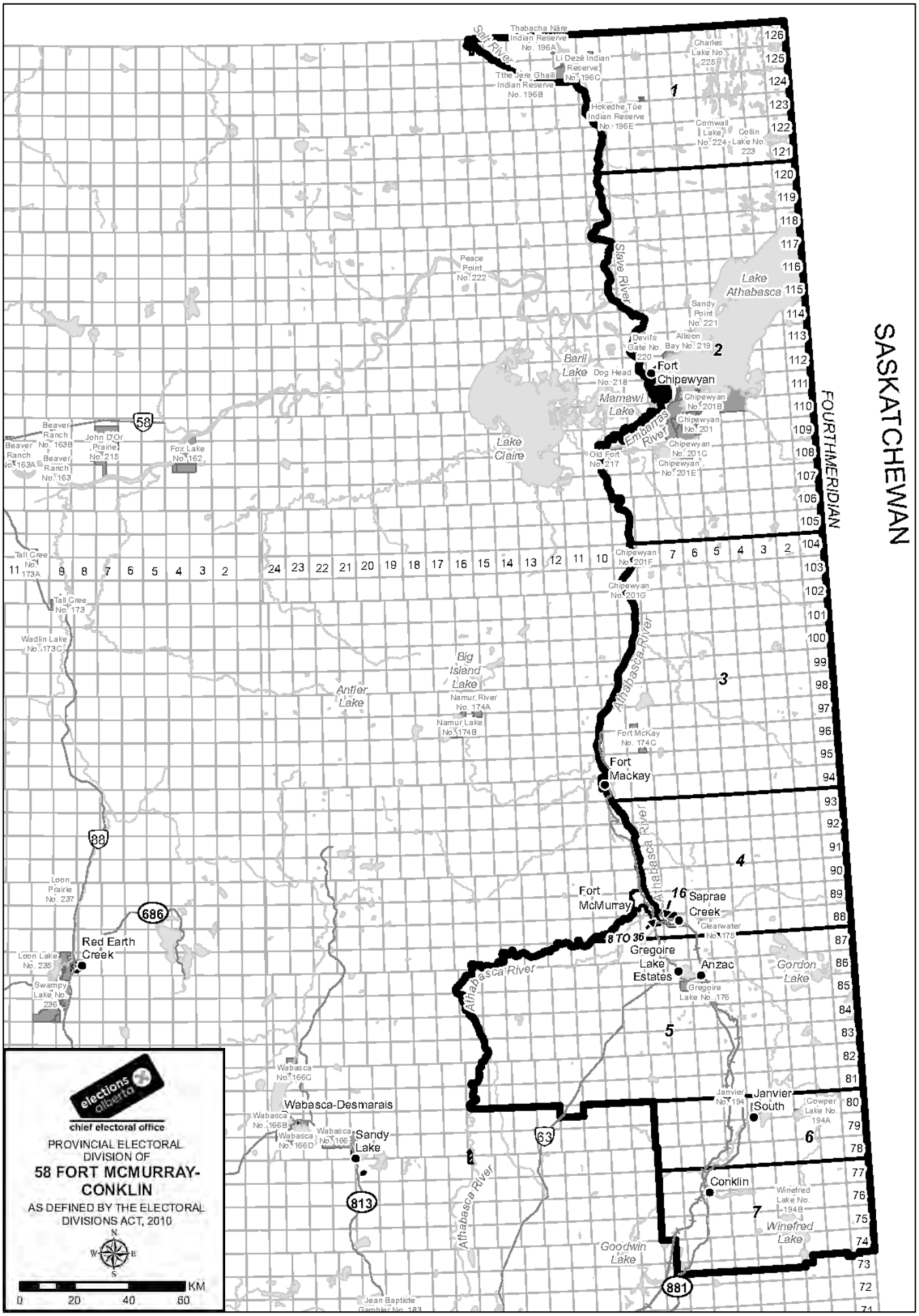
SASKATCHEWAN
FOURTH MERIDIAN
Thabacha Nāre Indian Reserve No. 196A
Li Dezè Indian Reserve No. 196C
Tthe Jere Ghaili Indian Reserve No. 196B
Hokedhe Tūe Indian Reserve No. 196E
Charles Lake No. 225
Cornwall Lake No. 224
Collin Lake No. 223
Peace Point No. 222
Slave River
Lake Athabasca
Sandy Point No. 221
Devil's Gate No. 220
Allison Bay No. 219
Fort Chipewyan
Baril Lake
Dog Head No. 218
Mamawi Lake
Chipewyan No. 201B
Chipewyan No. 201
Chipewyan No. 201C
Chipewyan No. 201E
Embarras River
Lake Claire
Old Fort No. 217
Beaver Ranch No. 163B
Beaver Ranch No. 163A
Beaver Ranch No. 163
John D'Or Prairie No. 215
Fox Lake No. 162
Tall Cree No. 173A
Tall Cree No. 173
Wadlin Lake No. 173C
Chipewyan No. 201F
Chipewyan No. 201G
Athabasca River
Big Island Lake
Antler Lake
Namur River No. 174A
Namur Lake No. 174B
Fort McKay No. 174C
Fort Mackay
Fort McMurray
Saprae Creek
Clearwater No. 175
8 TO 36
Gregoire Lake Estates
Anzac
Gregoire Lake No. 176
Gordon Lake
Loon Prairie No. 237
Loon Lake No. 235
Swampy Lake No. 236
Red Earth Creek
Wabasca No. 166C
Wabasca-Desmarais
Wabasca No. 166B
Wabasca No. 166D
Wabasca No. 166
Sandy Lake
Janvier No. 194
Janvier South
Cowper Lake No. 194A
Conklin
Winefred Lake No. 194B
Winefred Lake
Goodwin Lake
Jean Baptiste Gambler No. 183
58
88
686
63
813
881
1
2
3
4
5
6
7
16
elections alberta
chief electoral office
PROVINCIAL ELECTORAL DIVISION OF
58 FORT MCMURRAY-CONKLIN
AS DEFINED BY THE ELECTORAL DIVISIONS ACT, 2010
N
W
E
S
KM
0
20
40
60

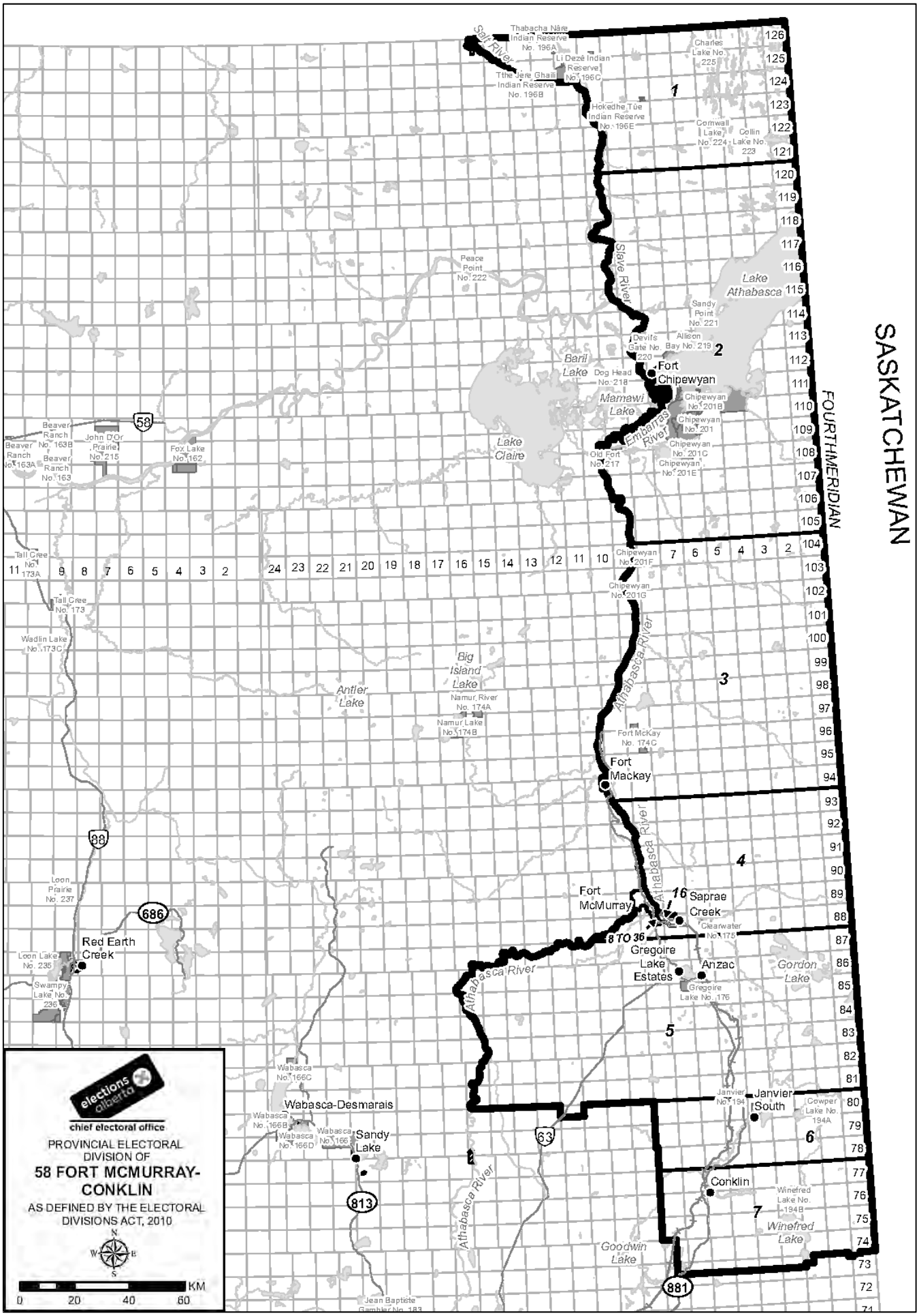
SASKATCHEWAN
FOURTH MERIDIAN
elections alberta
chief electoral office
PROVINCIAL ELECTORAL DIVISION OF
58 FORT MCMURRAY-CONKLIN
AS DEFINED BY THE ELECTORAL DIVISIONS ACT, 2010
KM
0 20 40 60
Lake Athabasca
Lake Claire
Baril Lake
Mamawi Lake
Big Island Lake
Antler Lake
Gordon Lake
Winefred Lake
Goodwin Lake
Fort Chipewyan
Fort Mackay
Fort McMurray
Saprae Creek
Gregoire Lake Estates
Anzac
Janvier South
Conklin
Red Earth Creek
Wabasca-Desmarais
Sandy Lake
Athabasca River
Slave River
Embarras River
Peace Point No. 222
Sandy Point No. 221
Devils Gate No. 220
Allison Bay No. 219
Dog Head No. 218
Old Fort No. 217
Chipewyan No. 201B
Chipewyan No. 201
Chipewyan No. 201C
Chipewyan No. 201E
Chipewyan No. 201F
Chipewyan No. 201G
Fort McKay No. 174C
Namur River No. 174A
Namur Lake No. 174B
Wadlin Lake No. 173C
Tall Cree No. 173A
Tall Cree No. 173
Beaver Ranch No. 163B
Beaver Ranch No. 163A
Beaver Ranch No. 163
John D'Or Prairie No. 215
Fox Lake No. 162
Loon Prairie No. 237
Loon Lake No. 235
Swampy Lake No. 236
Wabasca No. 166C
Wabasca No. 166B
Wabasca No. 166D
Wabasca No. 166
Jean Baptiste Gambler No. 183
Janvier No. 194
Cowper Lake No. 194A
Winefred Lake No. 194B
Clearwater No. 175
Gregoire Lake No. 176
Charles Lake No. 225
Cornwall Lake No. 224
Collin Lake No. 223
Thabacha Nāre Indian Reserve No. 196A
Li Dezé Indian Reserve No. 196C
Tthe Jere Ghaili Indian Reserve No. 196B
Hokedhe Tüe Indian Reserve No. 196E
1
2
3
4
5
6
7
8 TO 36
16
58
88
686
63
813
881

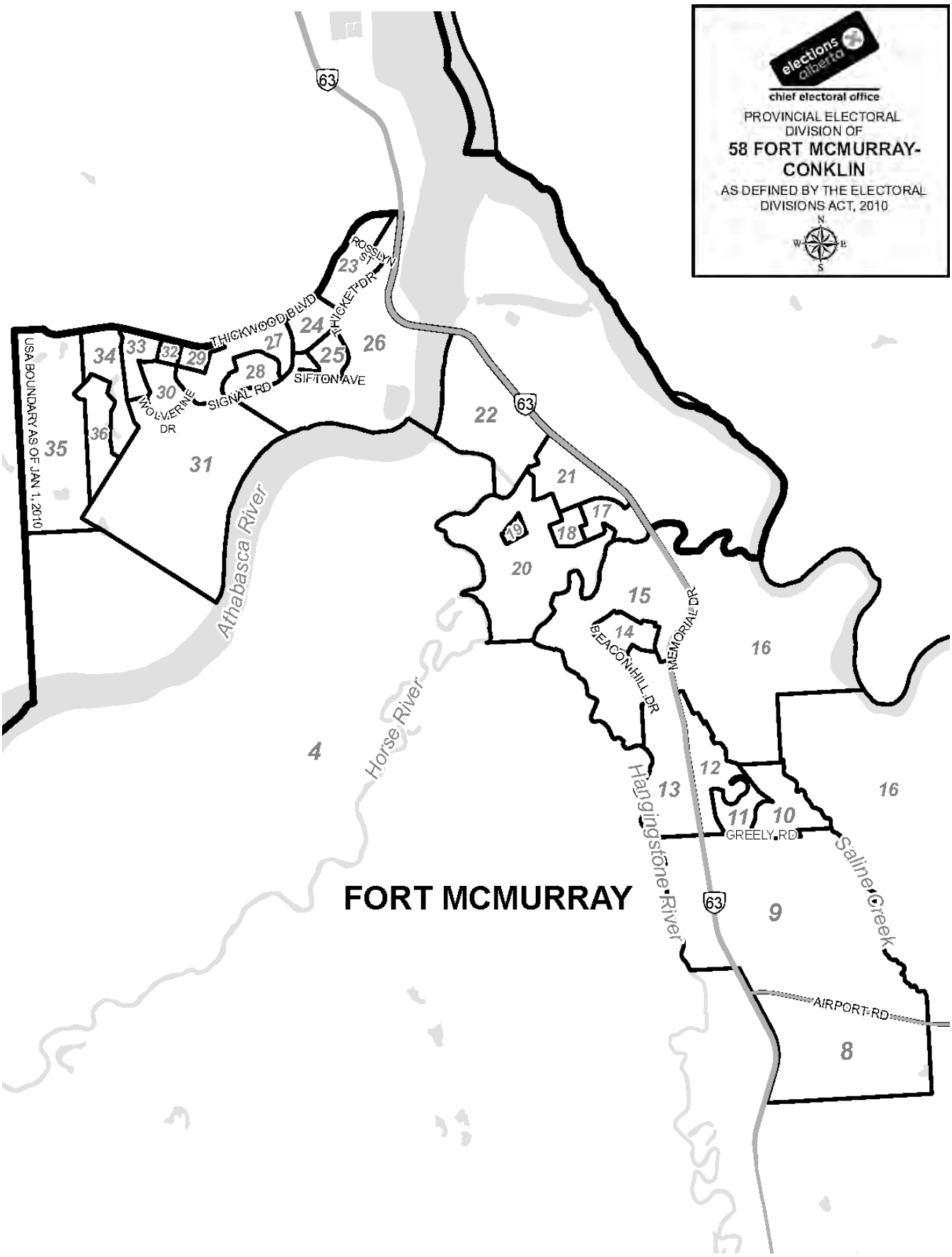

elections alberta
chief electoral office
PROVINCIAL ELECTORAL DIVISION OF
58 FORT MCMURRAY-CONKLIN
AS DEFINED BY THE ELECTORAL DIVISIONS ACT, 2010
N
W
E
S
63
ROSSLYN ST
THICKET DR
THICKWOOD BLVD
SIFTON AVE
SIGNAL RD
WOLVERINE DR
USA BOUNDARY AS OF JAN 1, 2010
Athabasca River
Horse River
Hangingstone River
Saline Creek
MEMORIAL DR
BEACON HILL DR
GREELY RD
AIRPORT RD
FORT MCMURRAY
4
8
9
10
11
12
13
14
15
16
17
18
19
20
21
22
23
24
25
26
27
28
29
30
31
32
33
34
35
36

Electoral Division of Fort McMurray-Wood Buffalo
General Election Statement of Official Results - April 23, 2012

POLL NUMBER	NAME OF POLL	NAMES ON LIST	MIKE ALLEN PC	GUY C. BOUTILIER WAP	AMY MCBAIN LIB	DENISE WOOLLARD NDP	V	S	D	R	% VOTER TURNOUT
1/2	PENHORWOOD ST/KING ST	606	83	74	5	10	172	1	0	0	28.4
3	HOSPITAL ST	388	48	75	5	8	136	0	0	0	35.1
4	ALBERTA DR	393	38	79	4	5	126	0	0	0	32.1
5	POND CRES	317	22	28	2	11	63	0	0	0	19.9
6	KEYANO HOUSING	465	47	49	1	5	102	0	0	1	22.2
7	MANNING AVE	351	35	21	5	5	66	0	0	1	19.1
8	HILL DR	466	52	44	6	2	104	0	0	0	22.3
9	CLEARWATER/MACDONALD AVE	419	33	30	1	7	71	1	0	0	16.9
10	CARRINGTON PROMENADE	378	31	28	6	4	69	0	0	0	18.3
11	RIVER PARK GLEN	282	27	7	1	3	38	1	0	0	13.5
12	CHARLES AVE	425	34	12	4	3	53	1	0	1	12.7
13	TIMBERLINE DR	429	68	61	6	14	149	1	0	0	34.7
14	WOODLAND DR	472	49	68	5	9	131	2	0	1	28.0
15	DEEP ROAD	435	57	78	6	7	148	0	0	0	34.0
16	CARDINAL DR	371	57	56	1	9	123	0	0	0	33.2
17	MACLAREN CRES	423	84	69	3	9	165	0	0	0	39.0
18	FULLERTON DR	601	97	91	1	8	197	0	0	1	32.9
19	KENNEDY CRES	496	68	111	3	10	192	3	0	0	38.7
20	BURTON ESTATES	526	125	97	6	4	232	0	0	0	44.1
21	BOISVERT PLACE	367	70	72	5	5	152	0	0	0	41.4
22	BACON PLACE	520	106	93	4	9	212	0	0	3	41.3
23	BEATON PLACE	406	68	65	6	5	144	0	0	1	35.7
24	BURNS PLACE	486	106	72	4	15	197	0	0	0	40.5
25	LINSTROM CRES	598	92	60	6	8	166	0	0	0	27.8
26	LEITNER GATE	586	61	54	6	9	130	0	0	0	22.2
27	CREE ROAD	396	48	52	4	4	108	4	0	0	27.3
28	BEAR RIDGE ESTATES	453	44	51	4	10	109	0	0	0	24.1
29	CARTIER PARK	453	35	46	4	1	86	0	0	0	19.0
30	DIEFENBAKER DR	337	34	33	2	6	75	0	0	0	22.3
31	SMALLWOOD ST	339	42	52	2	3	99	0	0	0	29.2
32	ARCHIBALD CLOSE	494	68	61	3	7	139	1	0	0	28.1
33	HARPE WAY	387	26	29	0	3	58	0	0	0	15.0
34	MCKINLAY CRES	417	31	41	2	7	81	0	0	2	19.9
35	PARSONS CREEK DR	430	57	26	4	6	93	0	0	3	22.3
36	RAINBOW CREEK DR	864	104	86	7	7	204	1	0	0	23.6
37	RATTLEPAN CREEK	365	59	41	6	3	109	0	0	1	30.1
38	ELM/CEDAR ST	592	95	77	5	9	186	2	0	0	31.4

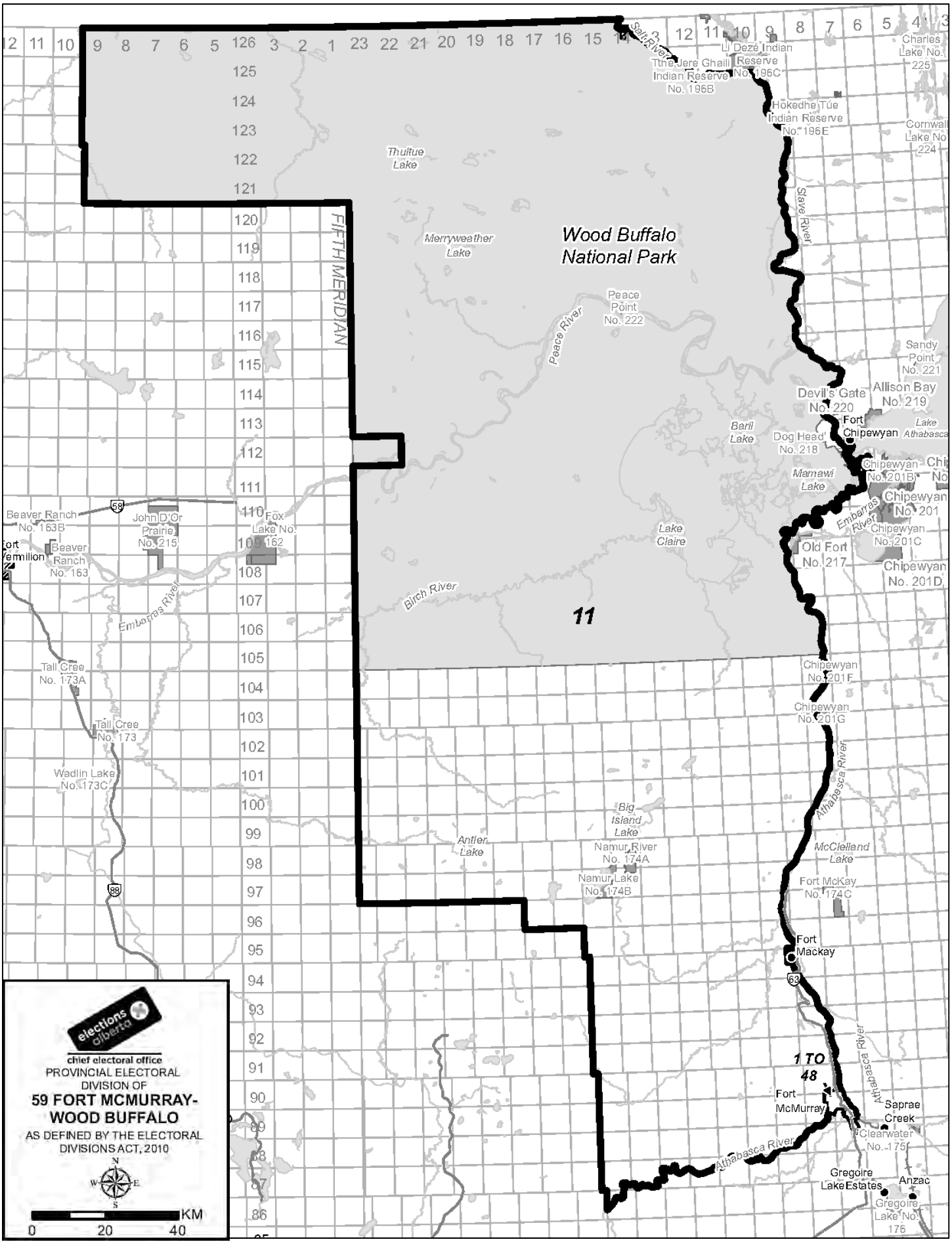
elections alberta
chief electoral office
PROVINCIAL ELECTORAL DIVISION OF
59 FORT MCMURRAY-WOOD BUFFALO
AS DEFINED BY THE ELECTORAL DIVISIONS ACT, 2010
N
S
E
W
KM
0
20
40
Wood Buffalo National Park
FIFTH MERIDIAN
Thultue Lake
Merryweather Lake
Peace Point No. 222
Peace River
Salt River
Tthe Jere Ghaili Indian Reserve No. 196B
Li Dezé Indian Reserve No. 196C
Hokedhe Tué Indian Reserve No. 196E
Charles Lake No. 225
Cornwall Lake No. 224
Slave River
Sandy Point No. 221
Devil's Gate No. 220
Allison Bay No. 219
Fort Chipewyan
Lake Athabasca
Dog Head No. 218
Baril Lake
Mamawi Lake
Chipewyan No. 201B
Chipewyan No. 201
Chipewyan No. 201C
Chipewyan No. 201D
Embarras River
Old Fort No. 217
Lake Claire
Birch River
11
Chipewyan No. 201F
Chipewyan No. 201G
Athabasca River
Big Island Lake
Antler Lake
Namur River No. 174A
Namur Lake No. 174B
McClelland Lake
Fort McKay No. 174C
Fort Mackay
1 TO 48
Fort McMurray
Saprae Creek
Clearwater No. 175
Gregoire Lake Estates
Anzac
Gregoire Lake No. 176
Beaver Ranch No. 163B
Beaver Ranch No. 163
John D'Or Prairie No. 215
Fox Lake No. 162
Fort Vermilion
Tall Cree No. 173A
Tall Cree No. 173
Wadlin Lake No. 173C
58
88
63

Electoral Division of Fort McMurray-Wood Buffalo
General Election Statement of Official Results - April 23, 2012

POLL NUMBER	NAME OF POLL	NAMES ON LIST	MIKE ALLEN PC	GUY C. BOUTILIER WAP	AMY MCBAIN LIB	DENISE WOOLLARD NDP	V	S	D	R	% VOTER TURNOUT
39	ASHWAY	402	16	40	1	1	58	0	0	0	14.4
40	WALNUT ST	614	75	61	6	7	149	1	0	0	24.3
41	PAQUETTE PLACE	807	111	112	5	6	234	0	0	1	29.1
42	PLAMONDON DR	492	94	57	6	17	174	0	0	0	35.4
43	PLISKA CRES	307	54	39	2	2	97	0	0	1	31.9
44	SANDSTONE WAY	503	80	54	4	10	148	3	0	0	29.4
45A	EAGLE RIDGE GATE	431	68	33	1	10	112	0	0	0	26.0
45B	EAGLE RIDGE GATE	441	51	27	5	9	92	0	0	3	21.5
46	SANDPIPER ROAD	510	58	51	4	7	120	0	0	2	23.9
47	MERGANSER PLACE	276	32	33	1	1	67	1	0	0	24.3
48	KILLDEER WAY	327	62	42	4	9	117	1	0	0	35.8
49	ADVANCE-RO OFFICE (POLLS 1-24)		344	237	15	19	615	1	0	5	
50	ADVANCE-RO OFFICE (POLLS 25-48)		252	177	10	18	457	5	0	3	
51	MOBILE-ROTARY HOUSE/LEGION MANOR/ARAUBASCA HOUSE/ NORTHERN LIGHTS REGIONAL HOSPITAL		12	35	8	2	57	0	0	4	
52	SPECIAL BALLOT		99	77	5	4	185	2	0	21	
	TOTAL	**21,843**	**3,609**	**3,164**	**222**	**372**	**7,367**	**32**	**0**	**55**	**34.0**

V=Valid Ballots **S=Spoiled Ballots** **D=Declined Ballots** **R=Rejected Ballots**

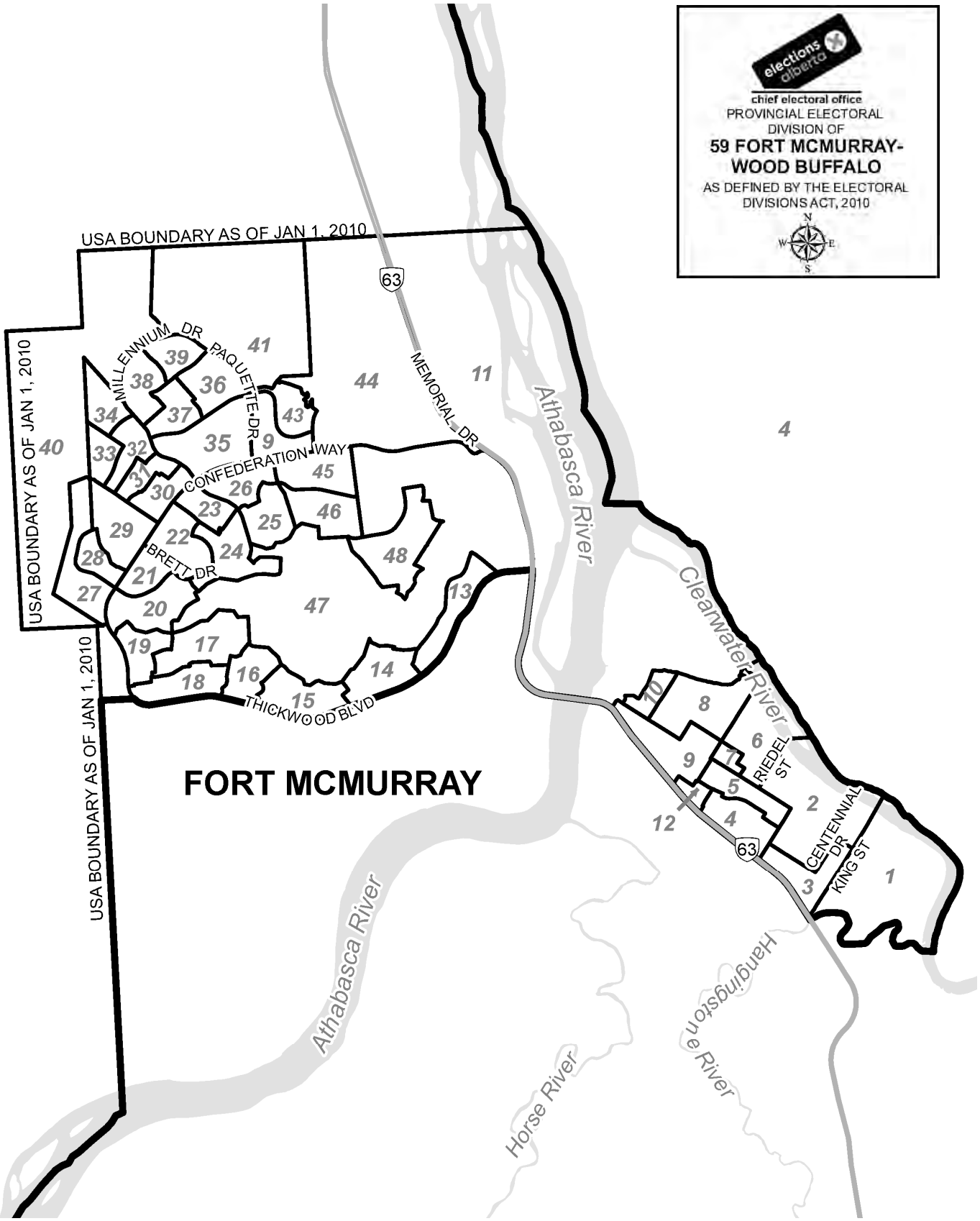
elections alberta
chief electoral office
PROVINCIAL ELECTORAL DIVISION OF
59 FORT MCMURRAY-WOOD BUFFALO
AS DEFINED BY THE ELECTORAL DIVISIONS ACT, 2010
N
W
E
S
USA BOUNDARY AS OF JAN 1, 2010
USA BOUNDARY AS OF JAN 1, 2010
USA BOUNDARY AS OF JAN 1, 2010
63
MEMORIAL DR
MILLENNIUM DR
PAQUETTE DR
CONFEDERATION WAY
BRETT DR
THICKWOOD BLVD
RIEDEL ST
CENTENNIAL DR
KING ST
Athabasca River
Clearwater River
Athabasca River
Hangingstone River
Horse River
FORT MCMURRAY
1
2
3
4
5
6
7
8
9
10
11
12
13
14
15
16
17
18
19
20
21
22
23
24
25
26
27
28
29
30
31
32
33
34
35
36
37
38
39
40
41
43
44
45
46
47
48

Electoral Division of Fort Saskatchewan-Vegreville
General Election Statement of Official Results - April 23, 2012

POLL NUMBER	NAME OF POLL	NAMES ON LIST	SPENCER DUNN LIB	JACQUIE FENSKE PC	CHRIS FULMER NDP	MATT LEVICKI EPA	PETER SCHNEIDER IND	SHANNON STUBBS WAP	V	S	D	R	% VOTER TURNOUT
1	LAVOY COMMUNITY HALL	349	2	85	13	3	1	76	180	0	0	0	51.6
2	VEG SOCIAL CNTR	369	3	94	20	0	1	97	215	0	0	0	58.3
3	VEG SOCIAL CNTR SE	361	7	81	20	2	0	43	153	1	0	0	42.4
4	VEG SOCIAL CNTR S	427	3	127	22	1	1	77	231	1	0	0	54.1
5	VEG SOCIAL CNTR W	335	6	59	12	0	0	41	118	0	0	0	35.2
6	S C SUNSHINE CLUB	365	9	54	10	3	2	35	113	0	0	2	31.5
7	S C SUNSHINE CLUB E	284	8	47	9	5	0	42	111	1	0	0	39.1
8	VEGREVILLE ELKS HALL E	389	13	102	19	2	0	67	203	0	0	1	52.4
9	VEGREVILLE ELKS HALL S	221	2	46	7	0	0	43	98	2	0	0	44.3
10	VEGREVILLE ELKS HALL MDL	280	8	75	10	1	0	51	145	0	0	0	51.8
11	S C SUNSHINE CLUB CNTR	278	4	45	8	0	1	26	84	0	0	0	30.2
12	S C SUNSHINE CLUB W	453	6	80	21	3	1	61	172	0	0	1	38.2
13	VEGREVILLE ELKS HALL NW	440	12	99	22	2	2	69	206	0	0	0	46.8
14	VEGREVILLE ELKS HALL N	164	2	20	11	0	0	16	49	0	0	1	30.5
15	MUNDARE REC CNTR SW	429	12	108	15	2	1	133	271	1	0	0	63.2
16	TOFIELD COMM HALL N	634	18	163	31	4	2	148	366	0	1	2	58.2
17	TOFIELD COMM HALL S	469	17	104	30	4	0	96	251	2	0	0	53.5
18	TOFIELD COMM HALL E	455	16	149	14	3	5	106	293	0	0	1	64.6
19	TOFIELD COMM HALL	389	9	98	17	3	2	73	202	0	0	0	51.9
20	TOFIELD COMM HALL W	347	15	97	25	4	4	83	228	1	0	0	65.7
21	FV SCONA E	288	4	81	13	2	4	68	172	0	0	0	59.7
22	FV SCONA	354	12	115	19	4	2	82	234	0	0	0	66.1
23	FV SCONA MDL	621	19	159	28	7	2	112	327	0	0	0	52.7
24	FV SCONA W	202	1	42	11	0	0	41	95	2	0	0	47.0
25	FV SCONA NW	155	3	38	5	1	1	38	86	0	0	0	55.5
26	FV SCONA NE	379	8	111	19	2	0	73	213	1	0	0	56.2
27A	COMM BAPTIST CH S	511	9	131	19	4	3	63	229	1	0	0	44.8
27B	COMM BAPTIST CH S	408	10	116	19	0	4	60	209	1	0	0	51.2
28A	DOW CENTENNIEL CENTRE	476	2	61	16	2	2	28	111	1	0	0	23.3
28B	DOW CENTENNIEL CENTRE	270	4	53	10	0	1	28	96	0	0	0	35.6
29A	DOW CNTR	415	7	86	21	1	1	47	163	0	0	0	39.3
29B	DOW CNTR	360	7	86	12	0	1	48	154	0	0	1	43.1
30A	DOW CENTENIEL CENTRE	420	10	116	17	1	2	56	202	1	0	0	48.1
30B	DOW CENTENIEL CENTRE	379	15	97	14	2	2	48	178	0	0	1	47.2
31	P J XXIII SCHOOL E	269	7	86	13	4	1	51	162	1	0	1	60.6
32	J M SCHOOL E	379	15	89	17	4	5	44	174	0	1	0	46.2
33	J M SCHOOL CNTR	387	14	84	19	2	1	71	191	0	0	0	49.4
34	COMM BAPTIST CH NE	565	14	102	20	2	1	66	205	3	0	0	36.3
35	COMM BAPTIST CH SE	577	21	141	18	2	3	88	273	0	0	1	47.5
36	COMM BAPTIST CH CNTR	413	7	118	35	2	1	60	223	0	0	0	54.0

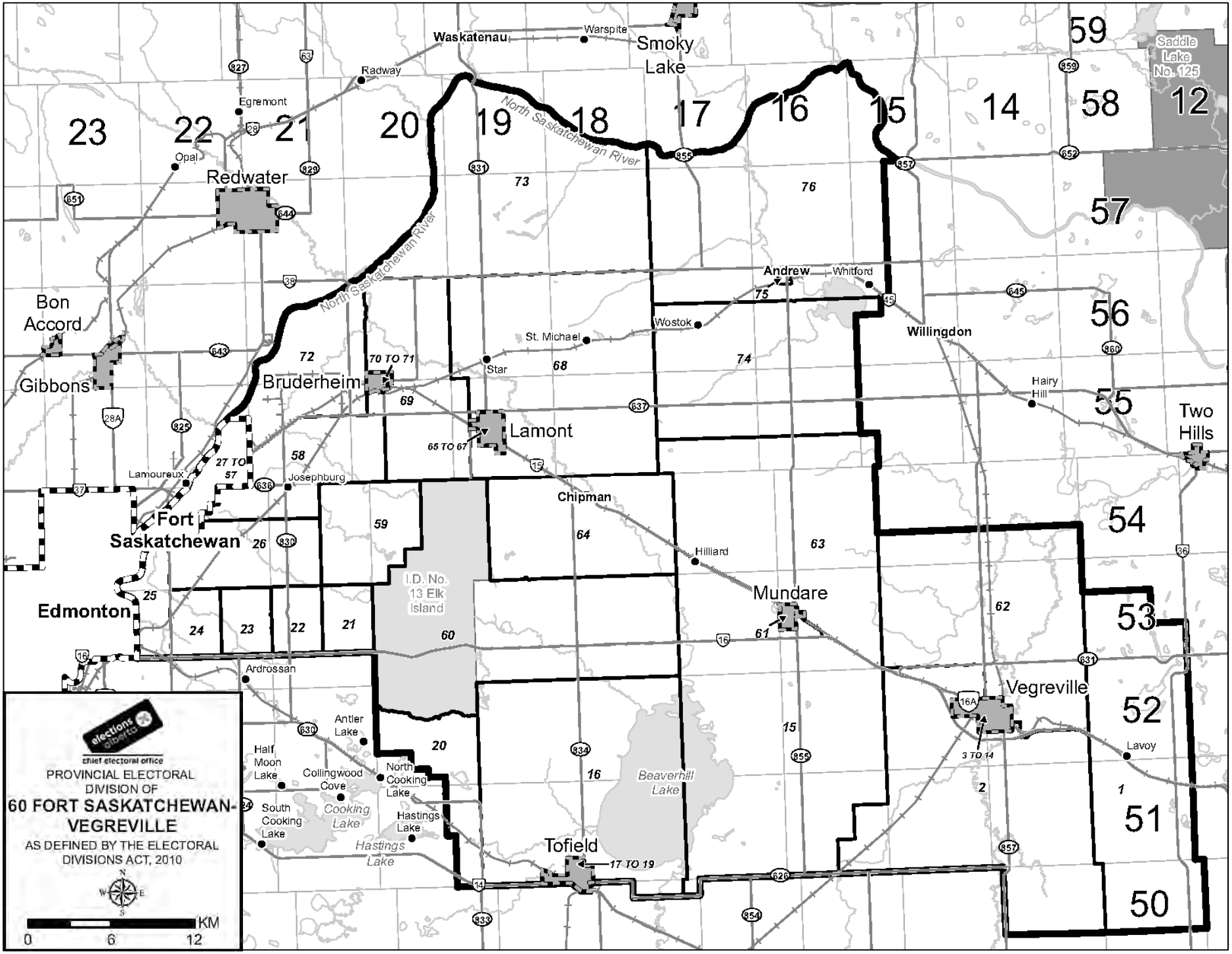
elections alberta
chief electoral office
PROVINCIAL ELECTORAL DIVISION OF
60 FORT SASKATCHEWAN-VEGREVILLE
AS DEFINED BY THE ELECTORAL DIVISIONS ACT, 2010
KM
0 6 12
Waskatenau
Warspite
Smoky Lake
Radway
Egremont
Opal
Redwater
Bon Accord
Gibbons
Bruderheim
Lamoureux
Josephburg
Fort Saskatchewan
Edmonton
Ardrossan
Antler Lake
Half Moon Lake
Collingwood Cove
North Cooking Lake
South Cooking Lake
Cooking Lake
Hastings Lake
Tofield
Beaverhill Lake
Lamont
Star
St. Michael
Wostok
Andrew
Whitford
Willingdon
Hairy Hill
Two Hills
Chipman
Hilliard
Mundare
Vegreville
Lavoy
I.D. No. 13 Elk Island
Saddle Lake No. 125
North Saskatchewan River
70 TO 71
65 TO 67
27 TO 57
17 TO 19
3 TO 14

Electoral Division of Fort Saskatchewan-Vegreville
General Election Statement of Official Results - April 23, 2012

POLL NUMBER	NAME OF POLL	NAMES ON LIST	SPENCER DUNN LIB	JACQUIE FENSKE PC	CHRIS FULMER NDP	MATT LEVICKI EPA	PETER SCHNEIDER IND	SHANNON STUBBS WAP	V	S	D	R	% VOTER TURNOUT
37	COMM BAPTIST CH W	493	17	165	21	4	0	65	272	0	0	0	55.2
38	J M SCHOOL NW	365	13	101	15	2	1	58	190	0	0	0	52.1
39	J M SCHOOL W	278	8	63	3	2	1	53	130	0	0	0	46.8
40	P J XXIII SCHOOL S	356	7	92	18	7	5	64	193	0	0	2	54.8
41	P J XXIII SCHOOL N	280	8	84	16	3	1	38	150	1	0	0	53.6
42	R H SCHOOL S	366	14	84	23	2	5	53	181	0	0	1	49.7
43	R H SCHOOL CTR	320	20	71	23	7	3	44	168	1	0	1	52.8
44	R H SCHOOL NE	298	17	85	15	2	5	44	168	0	0	0	56.4
45	J P II H SCHOOL M	425	12	138	28	2	1	50	231	0	0	1	54.6
46	J P II H SCHOOL NE	393	15	94	22	2	7	40	180	0	0	1	46.1
47	J P II H SCHOOL N	412	7	51	18	5	0	35	116	2	0	0	28.2
48	J P II H SCHOOL CNTR	407	11	57	35	1	11	54	169	0	0	0	41.5
49	J P II H SCHOOL CNTR S	348	7	62	22	0	2	36	129	1	0	0	37.1
50	R H SCHOOL W	194	1	27	13	1	1	20	63	0	0	0	32.5
51	R H SCHOOL NW	300	5	67	10	2	3	25	112	0	0	1	37.7
52	P J XXIII SCHOOL NW	378	11	97	15	1	1	55	180	0	0	0	47.6
53	P J XXIII SCHOOL W	317	12	91	20	4	0	51	178	0	0	0	56.2
54	FORT SASK JR HIGH SW	240	4	80	7	4	2	26	123	1	0	1	51.7
55	FORT SASK JR HIGH S	590	17	143	19	1	6	58	244	1	0	2	41.7
56	FORT SASK JR HIGH N	223	9	63	12	2	2	20	108	0	0	0	48.4
57	FORT SASK JR HIGH NW	352	12	70	23	0	4	54	163	0	1	2	47.2
58	J P II H SCHOOL E	364	4	109	9	3	0	44	169	3	0	0	46.4
59	LAMONT REC CNTR SW	522	2	80	9	0	0	44	135	1	0	0	25.9
60	CHIPMAN DROP IN CNTR S	413	4	107	21	2	2	90	226	0	0	0	54.7
61	MUNDARE REC CNTR E	561	10	131	25	7	1	117	291	2	0	0	51.9
62	VEGREVILLE ELKS HALL	367	4	89	23	1	1	69	187	3	0	0	51.0
63	MUNDARE REC CNTR NE	328	12	80	9	3	0	97	201	0	0	1	61.6
64	CHIPMAN DROP IN CTR N	460	7	97	39	4	5	100	252	2	0	1	55.0
65	LAMONT REC CNTR E	461	14	129	14	2	1	98	258	3	0	0	56.0
66	LAMONT REC CNTR CTR	344	14	83	16	3	1	63	180	2	0	1	52.6
67	LAMONT REC CNTR N	497	2	71	13	2	5	57	150	0	0	0	30.2
68	LAMONT REC CNTR NORTH	386	8	101	19	1	4	140	273	2	0	0	70.7
69	BRUDERHEIM COMM CNTR E	306	4	80	10	4	3	79	180	1	0	0	58.8
70	BRUDERHEIM COMM CNTR S	447	12	95	26	5	1	77	216	3	0	0	48.3
71	BRUDERHEIM COMM CNTR N	357	9	77	18	0	2	51	157	0	0	1	44.3
72	BRUDERHEIM COMM CNTR W	74	4	20	1	0	1	11	37	0	0	0	50.0
73	SKARO HALL	285	4	58	8	2	1	95	168	0	0	0	58.9
74	ANDREW R CLUB S	192	3	50	9	2	0	43	107	0	0	0	55.7
75	ANDREW R CLUB CNTR	293	7	93	18	8	0	78	204	1	0	0	69.6
76	ANDREW R CLUB N	303	9	81	18	6	1	69	184	0	0	0	60.7

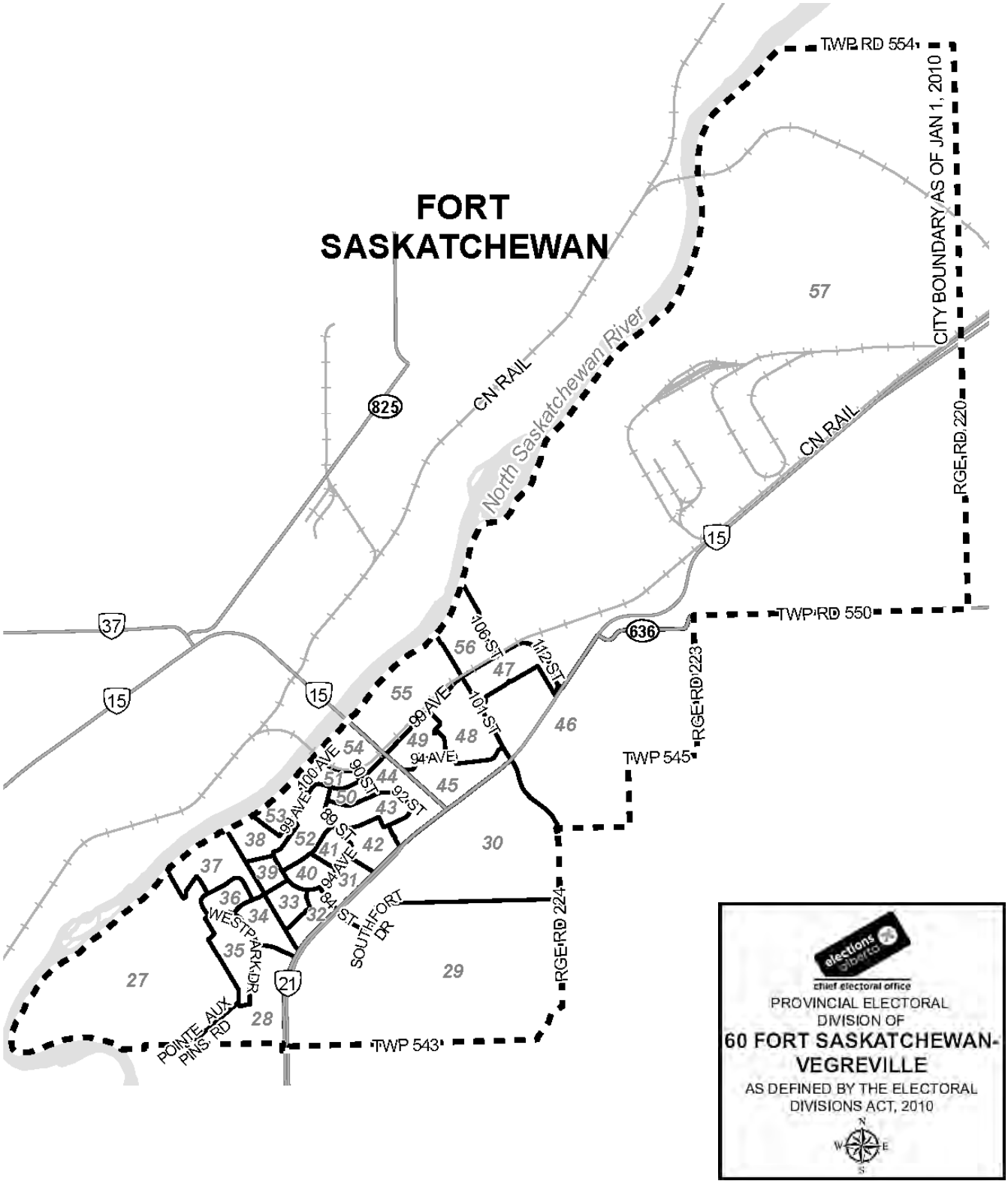
FORT SASKATCHEWAN
TWP RD 554
CITY BOUNDARY AS OF JAN 1, 2010
RGE RD 220
CN RAIL
North Saskatchewan River
825
15
37
636
TWP RD 550
RGE RD 223
TWP 545
106 ST
112 ST
101 ST
99 AVE
94 AVE
100 AVE
90 ST
92 ST
89 ST
84 ST
SOUTH FORT DR
WESTPARK DR
POINTE AUX PINS RD
TWP 543
RGE RD 224
21
57
56
55
54
53
52
51
50
49
48
47
46
45
44
43
42
41
40
39
38
37
36
35
34
33
32
31
30
29
28
27
PROVINCIAL ELECTORAL DIVISION OF
60 FORT SASKATCHEWAN-VEGREVILLE
AS DEFINED BY THE ELECTORAL DIVISIONS ACT, 2010
N
W
E
S

Electoral Division of Fort Saskatchewan-Vegreville
General Election Statement of Official Results - April 23, 2012

POLL NUMBER	NAME OF POLL	NAMES ON LIST	SPENCER DUNN LIB	JACQUIE FENSKE PC	CHRIS FULMER NDP	MATT LEVICKI EPA	PETER SCHNEIDER IND	SHANNON STUBBS WAP	V	S	D	R	% VOTER TURNOUT
77	ADVANCE-VEGREVILLE		32	331	54	6	6	265	694	5	0	0	
78	ADVANCE-FORT SASKATCHEWAN (RO OFFICE)		41	656	76	7	16	460	1,256	4	0	5	
79	MOBILE-VEGREVILLE		6	75	11	4	1	24	121	1	0	0	
80	MOBILE-VEGREVILLE		2	17	3	4	2	9	37	0	3	0	
81	MOBILE-FORT SASKATCHEWAN		15	81	13	7	1	22	139	1	0	4	
82	MOBILE-ANDREW/MUNDARE		5	18	4	3	1	3	34	1	0	0	
83	MOBILE-LAMONT		4	44	10	2	0	13	73	0	0	2	
84	MOBILE-TOFIELD		6	52	5	1	1	23	88	0	0	2	
85	SPECIAL BALLOT		11	35	13	2	2	64	127	0	0	36	
	TOTAL	**29,561**	**843**	**8,370**	**1,553**	**229**	**180**	**5,803**	**16,978**	**62**	**6**	**77**	**57.7**

V=Valid Ballots **S=Spoiled Ballots** **D=Declined Ballots** **R=Rejected Ballots**

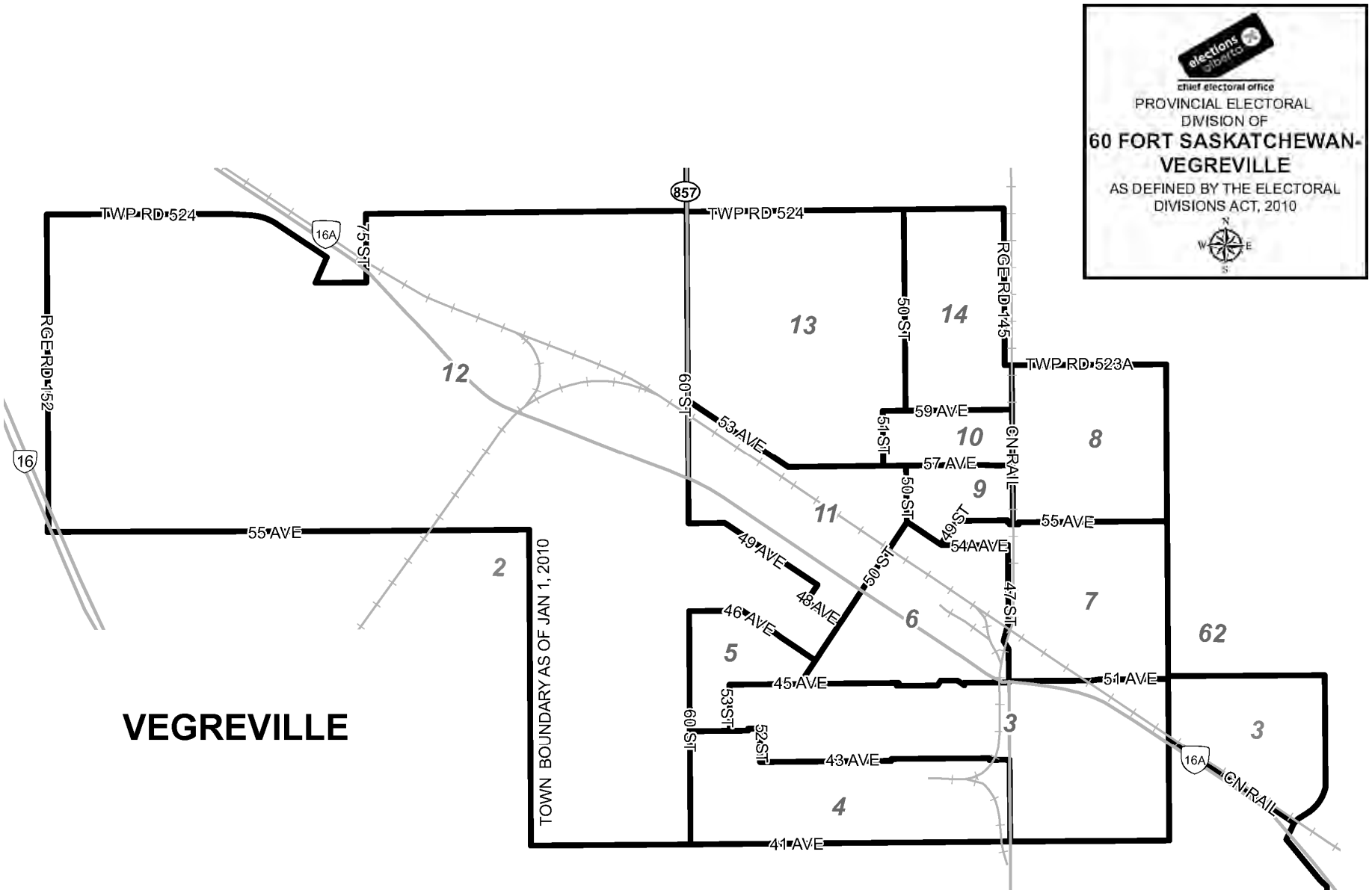
elections alberta
chief electoral office
PROVINCIAL ELECTORAL DIVISION OF
60 FORT SASKATCHEWAN-VEGREVILLE
AS DEFINED BY THE ELECTORAL DIVISIONS ACT, 2010
N
W
E
S
VEGREVILLE
TOWN BOUNDARY AS OF JAN 1, 2010
TWP RD 524
RGE RD 152
16
16A
75 ST
857
60 ST
53 AVE
55 AVE
49 AVE
48 AVE
46 AVE
45 AVE
43 AVE
41 AVE
53 ST
52 ST
50 ST
51 ST
49 ST
54A AVE
47 ST
59 AVE
57 AVE
RGE RD 145
TWP RD 523A
51 AVE
CN RAIL
2
3
4
5
6
7
8
9
10
11
12
13
14
62

elections alberta
chief electoral office
PROVINCIAL ELECTORAL
DIVISION OF
60 FORT SASKATCHEWAN-
VEGREVILLE
AS DEFINED BY THE ELECTORAL
DIVISIONS ACT, 2010
N
W
E
S

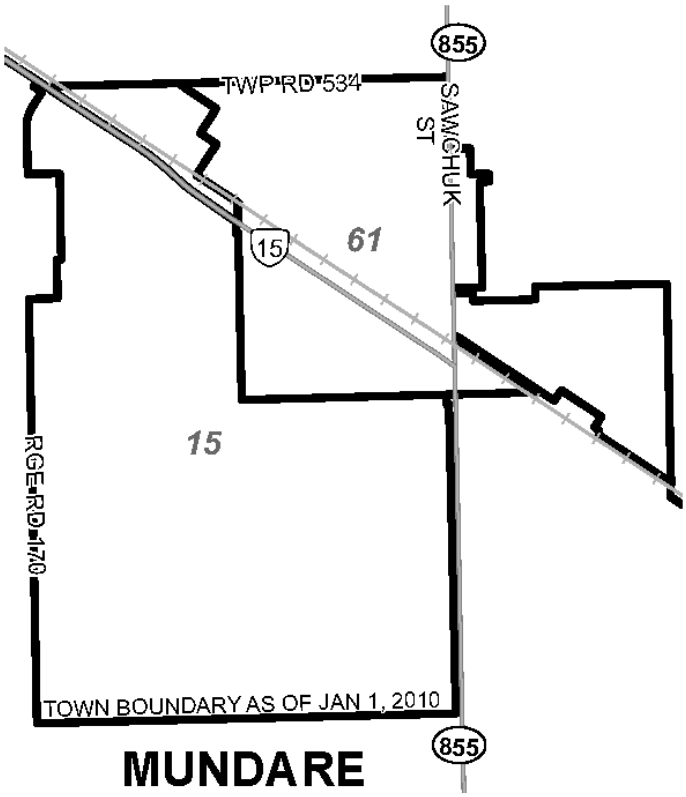
855
TWP RD 534
SAWCHUK ST
15
61
15
RGE RD 170
TOWN BOUNDARY AS OF JAN 1, 2010
855
MUNDARE

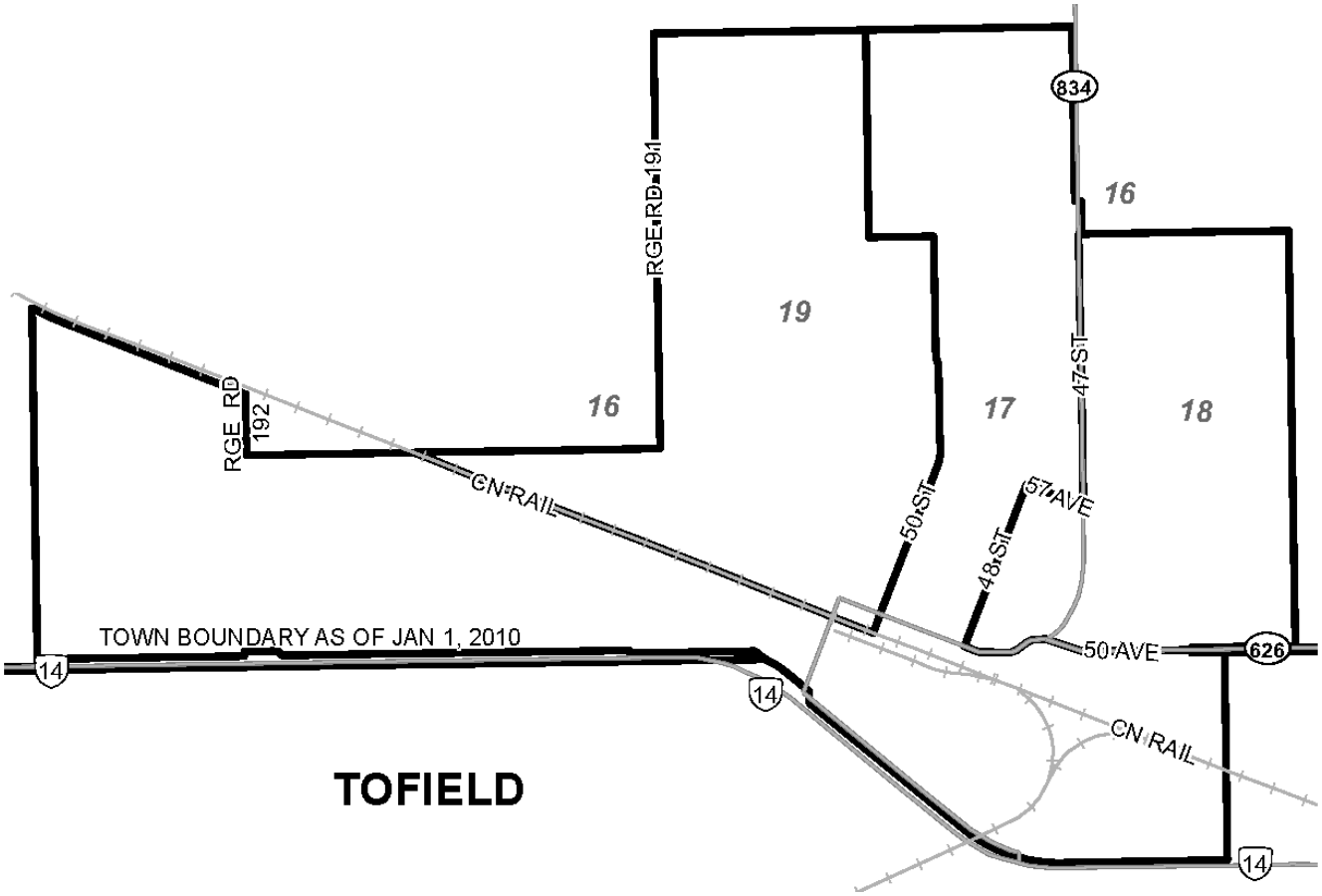
834
RGE RD 191
16
19
16
17
18
47 ST
RGE RD 192
CN RAIL
50 ST
48 ST
57 AVE
TOWN BOUNDARY AS OF JAN 1, 2010
14
14
50 AVE
626
CN RAIL
14
TOFIELD

LAMONT

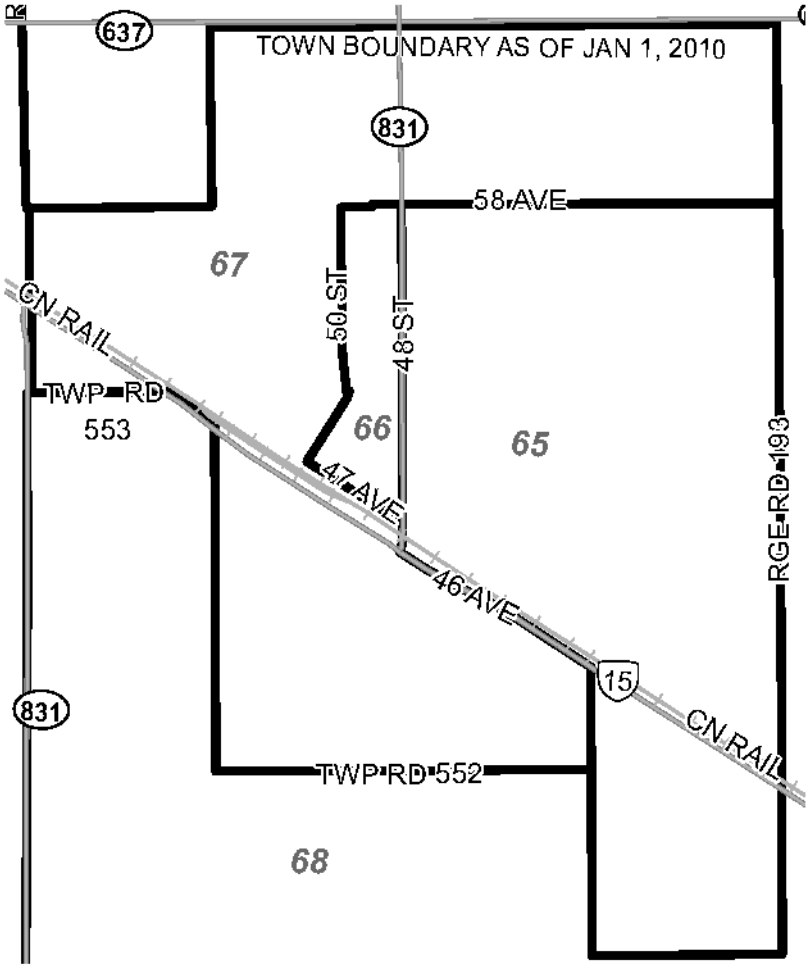

BRUDERHEIM

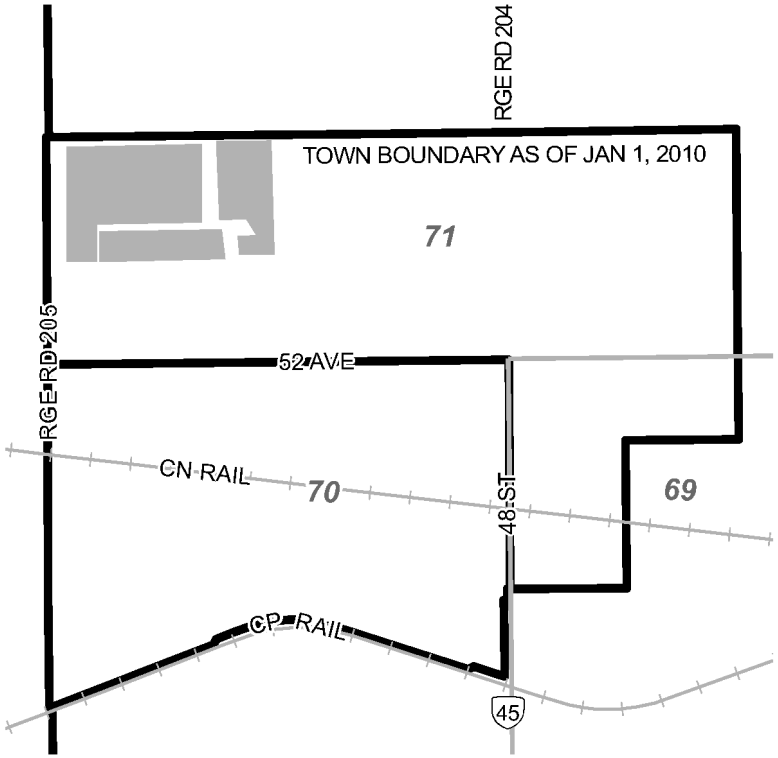

Electoral Division of Grande Prairie-Smoky
General Election Statement of Official Results - April 23, 2012

POLL NUMBER	NAME OF POLL	NAMES ON LIST	MARY DAHR NDP	TODD LOEWEN WAP	EVERETT MCDONALD PC	KEVIN MCLEAN LIB	ANDREW MUISE IND	V	S	D	R	% VOTER TURNOUT
1	FOX CREEK S	296	2	34	37	3	3	79	0	0	0	26.7
2	FOX CREEK CENTRAL	315	0	55	40	9	0	104	0	0	1	33.3
3	FOX CREEK NE	232	1	58	40	7	0	106	0	0	0	45.7
4	FOX CREEK NW	313	7	59	42	7	2	117	2	0	0	37.4
5	LITTLE SMOKY	426	12	138	55	2	4	211	1	0	0	49.5
6	VALLEYVIEW SOUTH	304	5	104	51	2	1	163	1	0	0	53.6
7	SUNSET HOUSE/SWEATHOUSE	240	11	82	38	0	0	131	0	0	0	54.6
8	TOWN OF VALLEYVIEW NW	396	11	71	83	6	2	173	2	0	0	43.7
9	TOWN OF VALLEYVIEW NE	426	8	71	113	7	3	202	1	0	0	47.4
10	TOWN OF VALLEYVIEW SE	328	8	45	42	5	2	102	1	0	0	31.1
11	VALLEYVIEW RURAL N	474	5	129	113	3	5	255	3	0	0	53.8
12	NEW FISH CREEK	222	2	86	44	4	7	143	1	0	0	64.4
13	CALAIS N	427	12	53	19	11	2	97	1	0	0	22.7
14	CALAIS S	244	0	25	14	1	2	42	0	0	0	17.2
15	STURGEON/CLARKSON	179	9	53	29	2	0	93	0	0	0	52.0
16	CROOKED CREEK	401	6	53	27	3	2	91	0	0	1	22.9
17	DEBOLT	259	8	87	47	4	2	148	0	0	0	57.1
18	GOODWIN	135	4	59	12	6	2	83	0	0	0	61.5
19	NORTH DEBOLT	177	9	52	21	5	0	87	0	0	0	49.2
20	BEZANSON	456	12	116	148	9	5	290	0	0	0	63.6
21	CRYSTAL CREEK	300	3	56	96	2	0	157	0	0	0	52.3
22	BADHEART/TEEPEE CREEK	595	13	141	116	6	9	285	0	0	1	48.1
23	SEXSMITH RURAL N	537	10	144	95	10	4	263	1	0	0	49.0
24	SEXSMITH RURAL S	473	11	108	115	13	1	248	0	0	0	52.4
25	TOWN OF SEXSMITH E	382	6	92	57	4	10	169	1	0	0	44.2
26	TOWN OF SEXSMITH W	563	11	85	110	9	3	218	1	0	1	38.9
27	TOWN OF SEXSMITH N	472	9	87	55	1	5	157	0	0	0	33.3
28	CLAIRMONT RURAL	324	9	59	100	4	2	174	1	0	0	53.7
29	CLAIRMONT S	304	7	34	46	10	4	101	0	0	0	33.2
30	CLAIRMONT W	251	4	26	40	4	0	74	0	0	2	30.3
31	CLAIRMONT N	241	5	31	31	4	0	71	0	0	0	29.5
32	CLAIRMONT	303	12	39	23	10	2	86	1	0	0	28.4
33	CLAIRMONT CENTRAL	308	8	39	37	1	4	89	0	0	0	28.9
34	ALTHEN CORNER	407	2	53	65	11	0	131	0	0	1	32.4
35	FIVE MILE	523	10	90	110	8	4	222	0	0	0	42.4
36	CARRIAGE LANE	328	6	55	62	3	0	126	0	0	0	38.4
37	ROYAL OAKS N	182	1	35	31	2	1	70	0	0	0	38.5

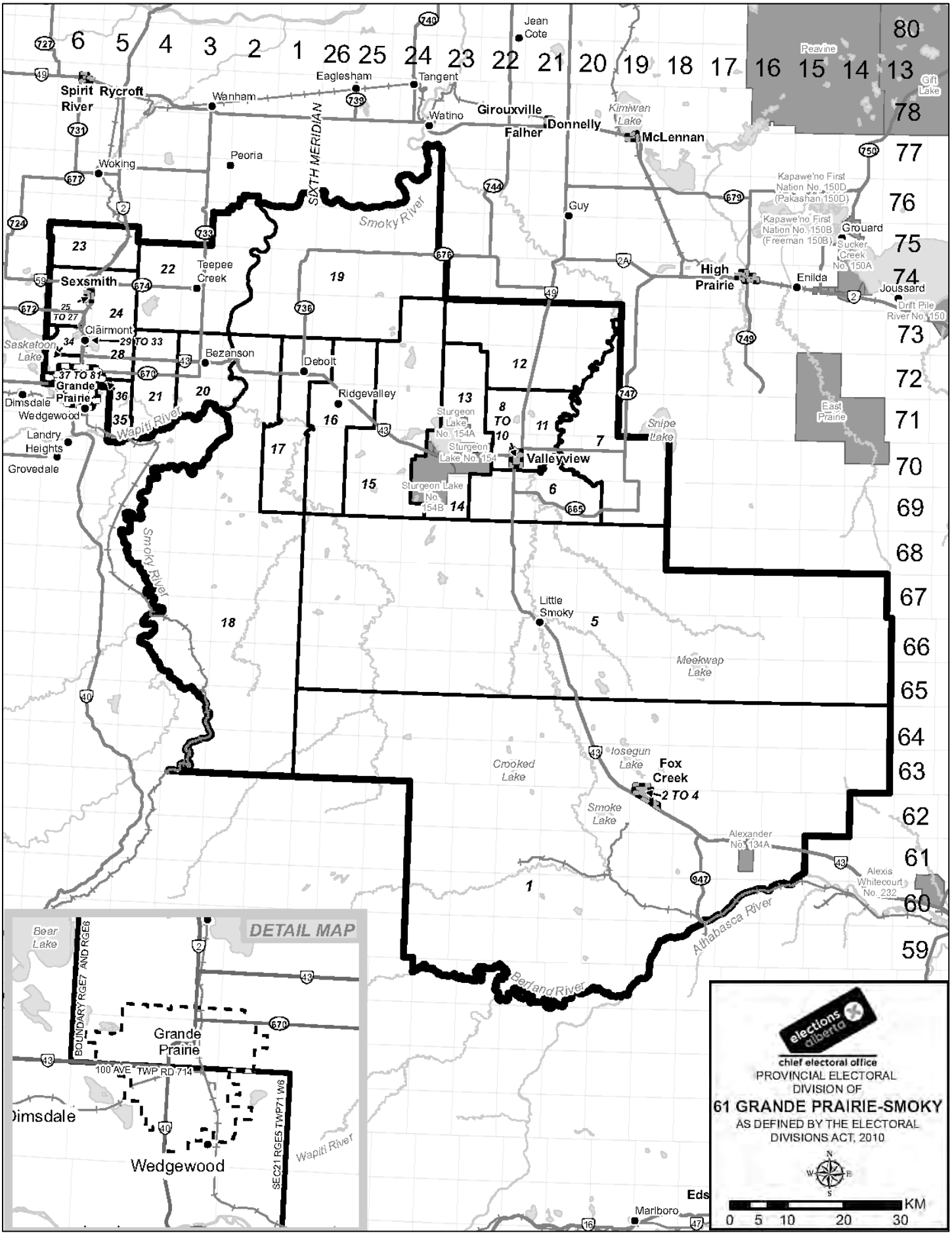
DETAIL MAP
Grande Prairie
Wedgewood
Dimsdale
Wapiti River
100 AVE
TWP RD 714
BOUNDARY RGE7 AND RGE8
SEC21 RGE5 TWP71 W6
Bear Lake
elections alberta
chief electoral office
PROVINCIAL ELECTORAL DIVISION OF
61 GRANDE PRAIRIE-SMOKY
AS DEFINED BY THE ELECTORAL DIVISIONS ACT, 2010
KM
0 5 10 20 30
SIXTH MERIDIAN
Smoky River
Wapiti River
Berland River
Athabasca River
Spirit River
Rycroft
Wanham
Eaglesham
Tangent
Jean Cote
Watino
Girouxville
Falher
Donnelly
McLennan
Kimiwan Lake
Peavine
Gift Lake
Woking
Peoria
Teepee Creek
Sexsmith
Clairmont
Saskatoon Lake
Grande Prairie
Dimsdale
Wedgewood
Landry Heights
Grovedale
Bezanson
Debolt
Ridgevalley
Sturgeon Lake No. 154A
Sturgeon Lake No. 154
Sturgeon Lake No. 154B
Valleyview
Snipe Lake
Guy
Kapawe'no First Nation No. 150D (Pakashan 150D)
Kapawe'no First Nation No. 150B (Freeman 150B)
Grouard
Sucker Creek No. 150A
High Prairie
Enilda
Joussard
Drift Pile River No. 150
East Prairie
Little Smoky
Meekwap Lake
Crooked Lake
Iosegun Lake
Fox Creek
Smoke Lake
Alexander No. 134A
Alexis Whitecourt No. 232
Marlboro
Eds

Electoral Division of Grande Prairie-Smoky
General Election Statement of Official Results - April 23, 2012

POLL NUMBER	NAME OF POLL	NAMES ON LIST	MARY DAHR NDP	TODD LOEWEN WAP	EVERETT MCDONALD PC	KEVIN MCLEAN LIB	ANDREW MUISE IND	V	S	D	R	% VOTER TURNOUT
38	ROYAL OAKS CENTRAL	461	16	41	74	1	5	137	0	0	13	32.5
39	ROYAL OAKS S	379	11	50	47	12	9	129	1	0	0	34.0
40	ROYAL OAKS NE	226	2	25	46	6	2	81	0	0	0	35.8
41	NORTHGATE S	572	11	31	76	9	0	127	0	0	0	22.2
42	NORTHGATE	336	3	33	44	8	1	89	1	0	0	26.5
43	CRYSTAL VILLAGE N	400	7	41	27	5	3	83	0	0	0	20.8
44	CRYSTAL VILLAGE S	319	3	28	37	3	4	75	0	0	0	23.5
45	CRYSTAL RIDGE	376	12	35	75	11	5	138	1	0	0	36.7
46	SCENIC RIDGE	303	7	29	61	5	1	103	0	0	0	34.0
47	LAKELAND	361	8	28	39	2	1	78	0	0	1	21.9
48	LAKE SHORE	577	9	61	123	6	2	201	0	0	1	35.0
49	LAKELAND NE	316	7	24	30	8	3	72	0	0	0	22.8
50	CRYSTAL ESTATES N	381	7	59	62	5	1	134	0	0	0	35.2
51	CRYSTAL LAKE ESTATES	463	7	57	98	12	3	177	1	0	2	38.7
52	CRYSTAL LAKE	387	8	28	63	4	0	103	0	0	0	26.6
53	CRYSTAL ESTATES S	373	11	59	96	2	0	168	0	0	1	45.3
54/57	WESTGATE/GATEWAY S	364	2	24	25	4	1	56	0	0	0	15.4
55	GATEWAY W	293	5	5	13	0	0	23	0	0	0	7.8
56	GATEWAY E	189	7	8	6	1	0	22	0	0	0	11.6
58	COLLEGE PARK	331	7	27	21	5	2	62	0	0	0	18.7
59	LEISURE CENTRE	333	20	41	66	15	2	144	1	0	0	43.2
60	AVONDALE	410	17	52	69	8	6	152	0	0	0	37.1
61	HARRY BALFOUR	327	15	13	44	6	4	82	2	0	0	25.1
62	SOUTH AVONDALE	301	4	18	24	3	1	50	0	0	0	16.6
63	BEAR CREEK E	353	12	31	32	2	6	83	5	0	0	23.5
64	AVONDALE/VLA	246	1	15	24	5	4	49	0	0	0	19.9
65	MONTROSE/BEAR CREEK	441	13	16	38	7	2	76	0	0	0	17.2
66	ST CLEMENTS	376	16	68	58	6	4	152	3	0	0	40.4
67	HILLCREST	289	9	27	29	10	1	76	1	0	0	26.3
68	MOUNTVIEW/SUMMIT	386	14	58	85	11	1	169	0	0	0	43.8
69	HILLSIDE N	259	19	23	35	2	2	81	2	0	0	31.3
70	HILLSIDE S	343	4	29	18	6	1	58	0	0	0	16.9
71	SUMMIT/CRYSTAL HTS NW	373	7	43	62	8	1	121	1	0	0	32.4
72	MOUNTVIEW S	411	17	60	49	14	3	143	0	0	0	34.8
73	HILLSIDE NE	360	13	44	51	6	3	117	2	0	0	32.5
74	HILLSIDE SE	272	13	31	70	11	1	126	1	0	0	46.3
75	CRYSTAL HEIGHTS N	391	1	59	71	10	3	144	1	0	0	36.8

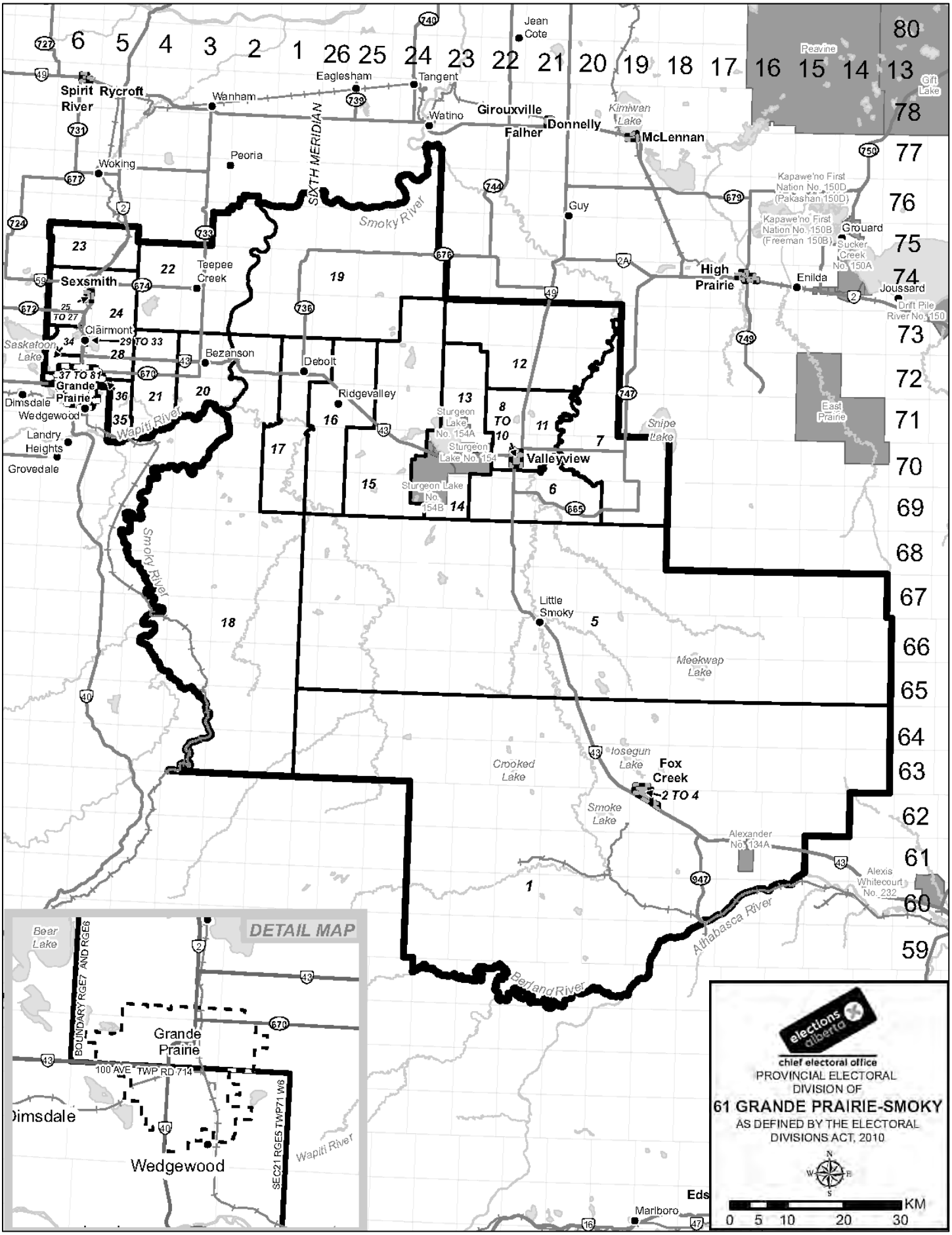

DETAIL MAP
Grande Prairie
Wedgewood
Dimsdale
Bear Lake
BOUNDARY RGE7 AND RGE6
100 AVE TWP RD 714
SEC21 RGE5 TWP71 W6
Wapiti River
Smoky River
Berland River
Athabasca River
Spirit River
Rycroft
Wanham
Eaglesham
Tangent
Watino
Girouxville
Falher
Donnelly
McLennan
Kimiwan Lake
Jean Cote
Peavine
Gift Lake
Woking
Peoria
SIXTH MERIDIAN
Guy
Kapawe'no First Nation No. 150D (Pakashan 150D)
Kapawe'no First Nation No. 150B (Freeman 150B)
Grouard
Sucker Creek No. 150A
High Prairie
Enilda
Joussard
Drift Pile River No. 150
Teepee Creek
Sexsmith
Clairmont
Saskatoon Lake
Bezanson
Debolt
Ridgevalley
Grande Prairie
Dimsdale
Wedgewood
Landry Heights
Grovedale
Sturgeon Lake No. 154A
Sturgeon Lake No. 154
Sturgeon Lake No. 154B
Valleyview
Snipe Lake
East Prairie
Little Smoky
Meekwap Lake
Crooked Lake
Iosegun Lake
Fox Creek
Smoke Lake
Alexander No. 134A
Alexis Whitecourt No. 232
Marlboro
Eds
chief electoral office
PROVINCIAL ELECTORAL DIVISION OF
61 GRANDE PRAIRIE-SMOKY
AS DEFINED BY THE ELECTORAL DIVISIONS ACT, 2010
KM
0 5 10 20 30

Electoral Division of Grande Prairie-Smoky
General Election Statement of Official Results - April 23, 2012

POLL NUMBER	NAME OF POLL	NAMES ON LIST	MARY DAHR NDP	TODD LOEWEN WAP	EVERETT MCDONALD PC	KEVIN MCLEAN LIB	ANDREW MUISE IND	V	S	D	R	% VOTER TURNOUT
76	CRYSTAL HEIGHTS	410	8	66	109	8	0	191	0	0	0	46.6
77	CRYSTAL HEIGHTS S	290	8	30	81	10	1	130	0	0	0	44.8
78	CRYSTAL HEIGHTS W	380	7	54	77	11	2	151	0	0	0	39.7
79	IVY LAKE ESTATES	419	13	67	77	14	1	172	0	0	0	41.1
80	TRUMPETER VILLAGE	236	6	17	30	3	0	56	1	0	0	23.7
81	CRYSTAL LANDING	370	11	18	48	3	1	81	0	0	1	22.2
82	ADVANCE-FOX CREEK		2	29	36	3	3	73	2	0	0	
83	ADVANCE-SEXSMITH		13	90	85	11	0	199	0	0	0	
84	ADVANCE-VALLEY VIEW (RO OFFICE)		12	131	123	7	2	275	0	0	1	
85	ADVANCE-GP CENTRE 2000 (POLLS 1-13 & 55-81)		23	127	190	26	3	369	1	0	1	
86	ADVANCE-GP CENTRE 2000 (POLLS 14-54)		28	196	300	26	3	553	0	0	0	
87	MOBILE POLL-GP QE II HOSPITAL/1 WEST MACKENZIE PLACE		1	12	15	6	0	34	1	0	0	
88	MOBILE POLL-GP POINTS WEST LIVING/HERITAGE LODGE/THE GARDENS		5	18	48	4	3	78	3	1	2	
89	MOBILE POLL-GP DIEPPE MANOR/AURORA COURT/PIONEER LODGE/JAMES MANOR		8	42	91	10	7	158	1	3	0	
90	MOBILE POLL-VALLEYVIEW HEALTH CENTRE/RED WILLOW LODGE		4	12	19	1	1	37	2	0	0	
91	SPECIAL BALLOT		4	78	37	3	1	123	0	0	0	
	TOTAL	**28,126**	**757**	**4,912**	**5,458**	**583**	**209**	**11,919**	**52**	**4**	**30**	**42.5**

V=Valid Ballots **S=Spoiled Ballots** **D=Declined Ballots** **R=Rejected Ballots**

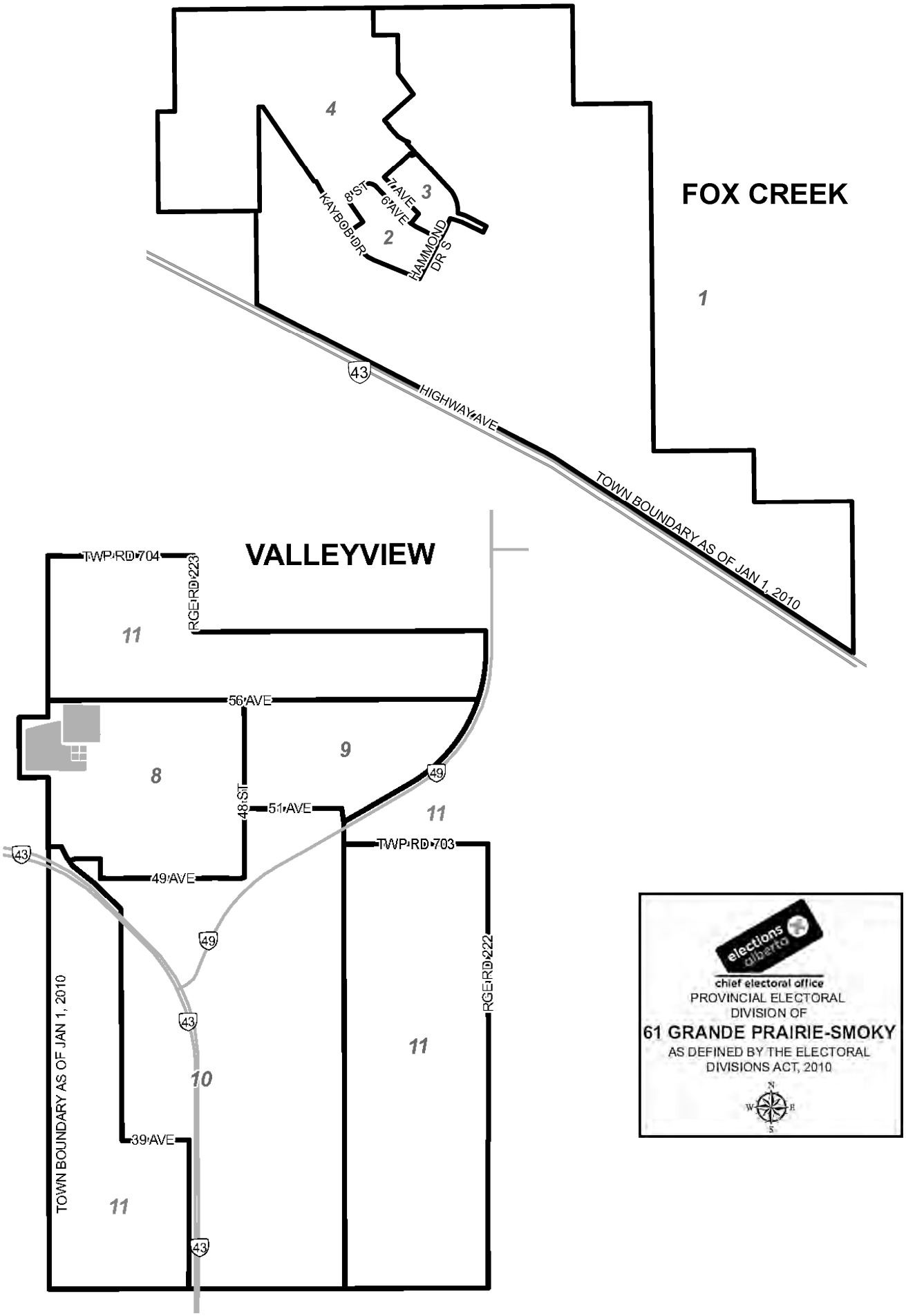
FOX CREEK
VALLEYVIEW
1
2
3
4
8
9
10
11
KAYBOB DR
8 ST
7 AVE
6 AVE
HAMMOND DR S
43
HIGHWAY AVE
TOWN BOUNDARY AS OF JAN 1, 2010
TWP RD 704
RGE RD 223
56 AVE
48 ST
51 AVE
49
TWP RD 703
49 AVE
RGE RD 222
39 AVE
TOWN BOUNDARY AS OF JAN 1, 2010
elections alberta
chief electoral office
PROVINCIAL ELECTORAL
DIVISION OF
61 GRANDE PRAIRIE-SMOKY
AS DEFINED BY THE ELECTORAL
DIVISIONS ACT, 2010
N
W
E
S

PROVINCIAL ELECTORAL DIVISION OF

61 GRANDE PRAIRIE-SMOKY

AS DEFINED BY THE ELECTORAL DIVISIONS ACT, 2010

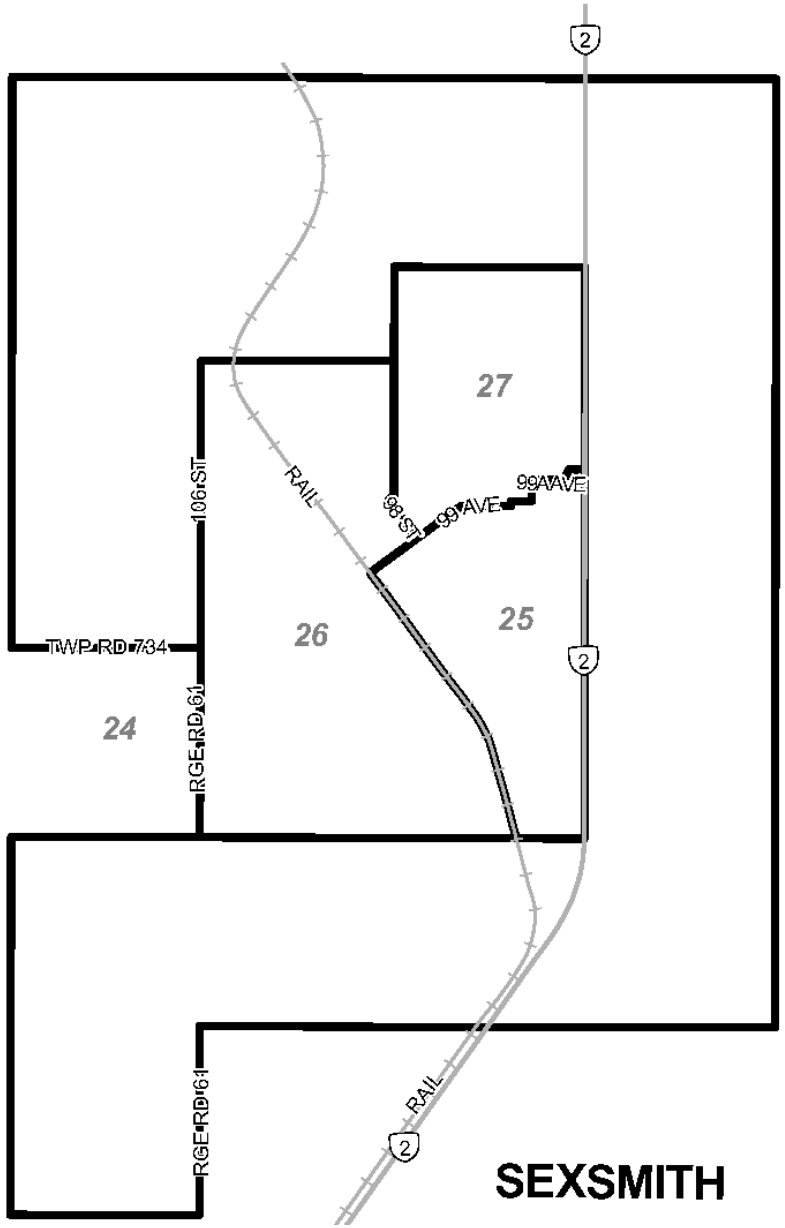

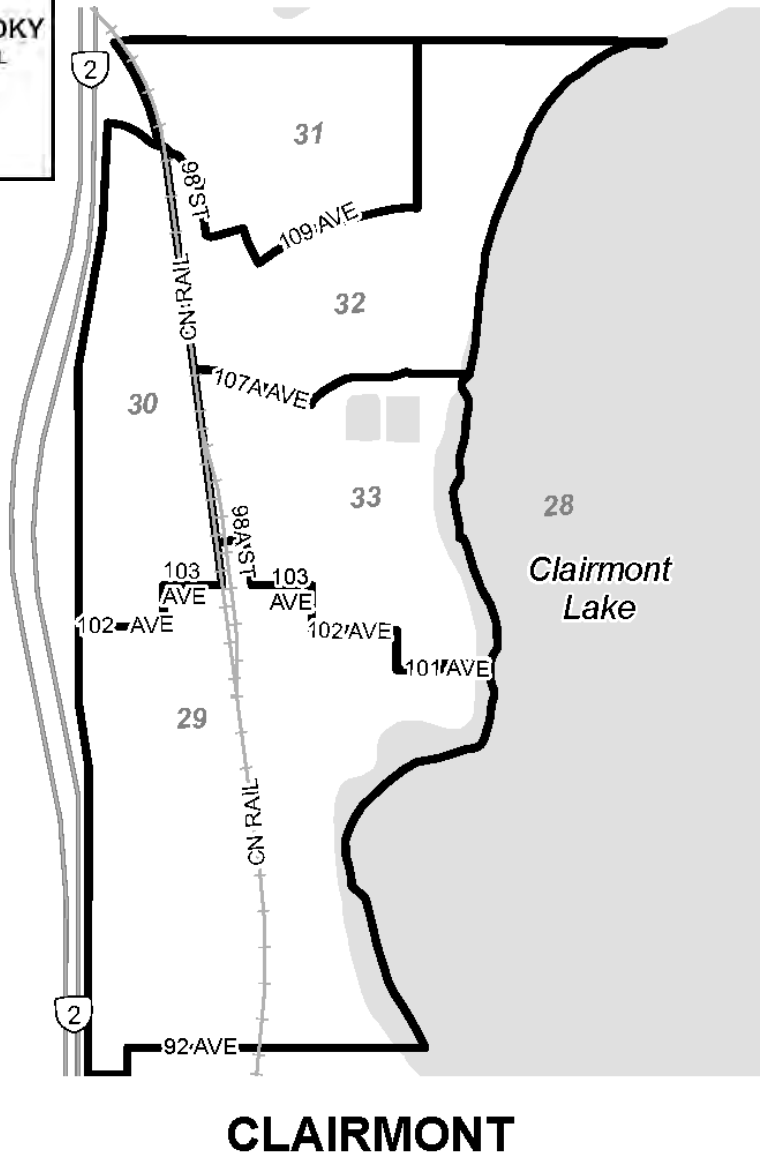

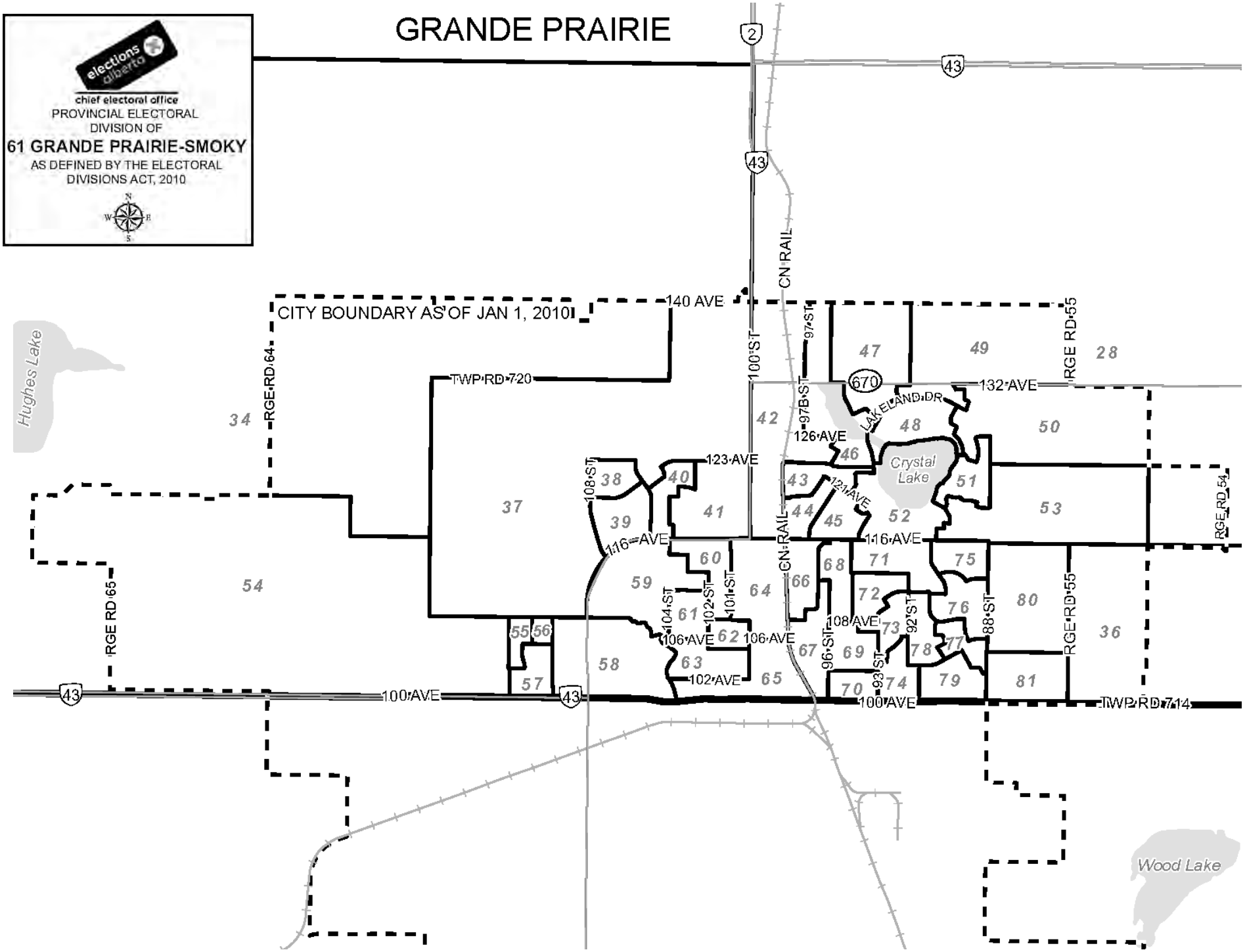
elections alberta
chief electoral office
PROVINCIAL ELECTORAL
DIVISION OF
61 GRANDE PRAIRIE-SMOKY
AS DEFINED BY THE ELECTORAL
DIVISIONS ACT, 2010
GRANDE PRAIRIE
CITY BOUNDARY AS OF JAN 1, 2010
Hughes Lake
Crystal Lake
Wood Lake
140 AVE
TWP RD 720
RGE RD 64
RGE RD 65
RGE RD 55
RGE RD 54
TWP RD 714
100 AVE
116 AVE
123 AVE
126 AVE
132 AVE
121 AVE
106 AVE
102 AVE
108 AVE
100 ST
97 ST
97B ST
108 ST
104 ST
102 ST
101 ST
96 ST
93 ST
92 ST
88 ST
LAKELAND DR
CN RAIL
2
43
670
34
37
38
39
40
41
42
43
44
45
46
47
48
49
50
51
52
53
54
55
56
57
58
59
60
61
62
63
64
65
66
67
68
69
70
71
72
73
74
75
76
77
78
79
80
81
36
28

Electoral Division of Grande Prairie-Wapiti
General Election Statement of Official Results - April 23, 2012

POLL NUMBER	NAME OF POLL	NAMES ON LIST	PAULA ANDERSON NDP	ANTHONY BARENDREGT IND	WAYNE DRYSDALE PC	ETHANE JARVIS WAP	ALYA NAZARALI LIB	V	S	D	R	% VOTER TURNOUT
1	DEMMIT	174	4	0	32	38	1	75	0	0	0	43.1
2A	LYMBURN	154	9	0	21	38	0	68	1	0	0	44.2
2B	HORSE LAKE FIRST NATIONS	155	7	2	5	21	3	38	1	0	0	24.5
3	HYTHE	553	22	8	122	140	12	304	0	0	2	55.3
4	VALHALLA	470	14	2	79	109	2	206	0	0	0	43.8
5	LA GLACE	401	13	4	108	94	2	221	0	0	0	55.1
6	NORTH BEAR	227	5	1	46	63	0	115	0	0	1	51.1
7	LAKEVIEW	394	12	7	95	101	6	221	0	0	0	56.1
8	SASKATOON LAKE	363	26	0	74	75	1	176	0	0	0	48.5
9	SASKATOON MOUNTAIN	611	20	2	170	102	7	301	0	0	0	49.3
10	BEAVERLODGE WEST	406	14	1	88	49	1	153	0	0	0	37.7
11A	BEAVERLODGE EAST	390	7	4	66	48	7	132	0	0	0	33.8
11B	BEAVERLODGE EAST	386	6	1	78	43	1	129	0	0	0	33.4
12	BEAVERLODGE SOUTH	359	12	3	111	60	3	189	0	0	0	52.6
13	GOODFARE	257	16	1	58	73	0	148	0	0	0	57.6
14	RIO GRANDE	196	13	0	28	53	3	97	0	0	1	50.0
15	HALCOURT	208	4	0	54	48	0	106	1	0	0	51.0
16	ELMWORTH	250	9	1	54	76	1	141	0	0	0	56.4
17	TWO LAKES	323	6	0	83	88	3	180	0	0	0	55.7
18	HUALLEN	407	19	1	90	62	8	180	0	0	0	44.2
19	WEST WEMBLEY	275	10	3	75	43	1	132	0	0	1	48.4
20	EAST WEMBLEY	318	10	1	91	72	7	181	0	0	0	56.9
21	DIMSDALE	466	14	4	132	109	3	262	0	0	0	56.2
22	GROVEDALE-MUSREAU	524	18	4	128	106	3	259	0	0	0	49.4
23	SOUTH ESTATES	622	6	2	160	88	4	260	2	0	0	41.8
24	SILVERPOINT	378	9	2	35	36	1	83	0	0	0	22.0
25	SOUTH WEDGEWOOD	367	2	0	102	36	4	144	0	0	0	39.2
26	NORTH WEDGEWOOD	344	18	4	91	49	5	167	0	0	0	48.5
27	SUMMERSIDE SOUTH	445	5	2	39	17	3	66	2	0	0	14.8
28	SUMMERSIDE	402	19	5	81	43	5	153	0	0	0	38.1
29	COUNTRYSIDE SOUTH	426	12	1	54	39	1	107	0	0	2	25.6
30	COUNTRY CLUB ESTATES	386	19	0	74	46	3	142	1	0	0	36.8
31	COUNTRY CLUB SOUTH	430	23	1	121	44	9	198	1	0	1	46.3
32	COUNTRY CLUB	399	19	1	102	54	4	180	0	0	0	45.1
33	COUNTRY CLUB WEST	453	21	1	117	52	7	198	1	0	0	43.7
34	SOUTH BEAR	299	9	1	96	41	7	154	1	0	0	51.5
35	O'BRIEN LAKE NORTH	291	8	0	63	41	1	113	0	0	0	38.8
36	O'BRIEN LAKE	294	6	2	65	41	6	120	0	0	0	40.8

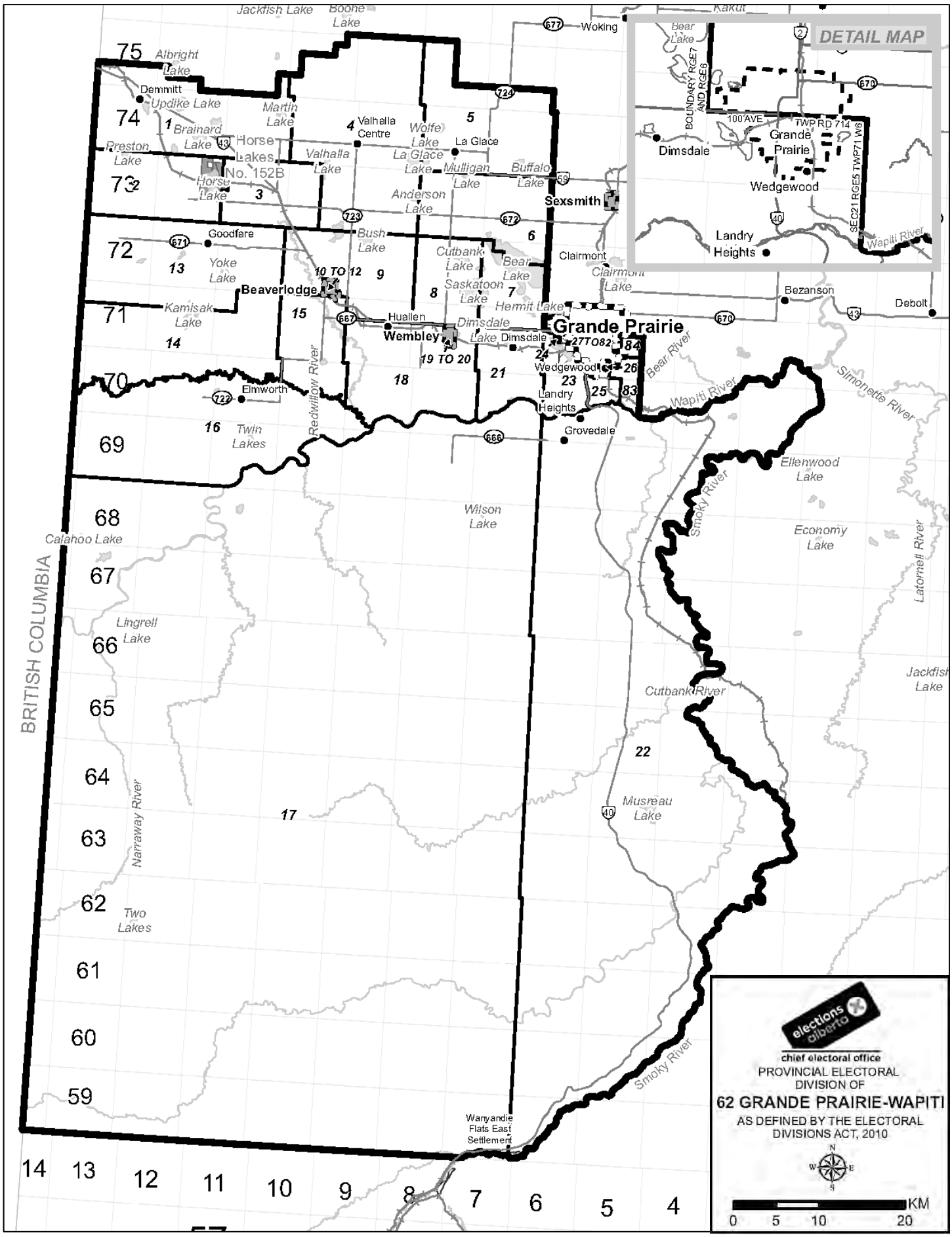
DETAIL MAP
BOUNDARY RGE7 AND RGE6
100 AVE
TWP RD 714
Grande Prairie
Dimsdale
Wedgewood
SEC21 RGE5 TWP71 W6
Landry Heights
Wapiti River
Jackfish Lake
Boone Lake
Woking
Albright Lake
Demmitt
Updike Lake
Martin Lake
Valhalla Centre
Wolfe Lake
La Glace
Brainard Lake
Horse Lakes
No. 152B
Preston Lake
Valhalla Lake
La Glace Lake
Mulligan Lake
Buffalo Lake
Horse Lake
Anderson Lake
Sexsmith
Goodfare
Bush Lake
Cutbank Lake
Bear Lake
Clairmont
Clairmont Lake
Yoke Lake
Beaverlodge
Saskatoon Lake
Hermit Lake
Bezanson
Debolt
Kamisak Lake
Huallen
Dimsdale Lake
Grande Prairie
Wembley
Dimsdale
Wedgewood
Bear River
Elmworth
Redwillow River
Landry Heights
Wapiti River
Simonette River
Twin Lakes
Grovedale
Ellenwood Lake
Smoky River
Wilson Lake
Economy Lake
Calahoo Lake
Latornell River
BRITISH COLUMBIA
Lingrell Lake
Jackfish Lake
Cutbank River
Narraway River
Musreau Lake
Two Lakes
Wanyandie Flats East Settlement
elections alberta
chief electoral office
PROVINCIAL ELECTORAL DIVISION OF
62 GRANDE PRAIRIE-WAPITI
AS DEFINED BY THE ELECTORAL DIVISIONS ACT, 2010
KM
0 5 10 20

Electoral Division of Grande Prairie-Wapiti
General Election Statement of Official Results - April 23, 2012

POLL NUMBER	NAME OF POLL	NAMES ON LIST	PAULA ANDERSON NDP	ANTHONY BARENDREGT IND	WAYNE DRYSDALE PC	ETHANE JARVIS WAP	ALYA NAZARALI LIB	V	S	D	R	% VOTER TURNOUT
37	PINNACLE WEST	330	8	0	39	34	2	83	2	0	0	25.2
38	PINNACLE NORTH WEST	231	18	2	37	32	2	91	0	0	0	39.4
39	PINNACLE CENTRAL	342	7	1	57	30	3	98	0	0	1	28.9
40	PINNACLE LAKE	357	5	2	57	46	7	117	0	0	0	32.8
41	PINNACLE EAST	344	14	0	58	47	3	122	0	0	0	35.5
42	MISSION PARK	233	10	1	44	25	4	84	0	0	0	36.1
43	KNOWLEDGE WAY	332	11	2	38	22	1	74	0	0	11	25.6
44	MISSION ESTATES	451	25	2	117	68	16	228	2	0	0	50.6
45	MISSION SCHOOLS	410	14	3	118	51	4	190	0	0	0	46.3
46	MISSION HEIGHTS	393	22	0	88	54	10	174	4	0	1	44.5
47	MISSION RIDGE	468	15	3	114	56	13	201	0	0	0	42.9
48	WESTPOINTE WEST	372	10	1	50	45	1	107	1	0	1	29.0
49/50	WESTPOINTE SOUTH/WESTPOINTE EAST	297	6	0	48	33	3	90	1	1	0	30.6
51	WESTPOINTE NORTH	279	10	2	39	24	7	82	0	0	0	29.4
52	RICHMOND	464	13	1	55	37	3	109	0	0	0	23.5
53	RUTHERFORD	231	8	0	22	14	4	48	0	0	0	20.8
54	DOWNTOWN	169	6	1	24	12	1	44	0	0	0	26.0
55	HIGHLAND	450	16	0	79	49	6	150	0	0	0	33.3
56	PARKSIDE	258	9	1	39	16	6	71	1	0	0	27.5
57	HIGHLAND EAST	348	20	2	63	29	2	116	0	0	0	33.3
58	SWANAVON	445	28	4	120	70	16	238	1	0	3	54.2
59	HIGHLAND SOUTH	308	18	2	69	25	3	117	0	0	0	38.0
60	HIGHLAND PARK	376	21	3	109	42	3	178	0	0	0	47.3
61	PATTERSON	439	14	1	43	24	2	84	1	0	4	20.0
62	RANCHLANDS	399	2	0	9	11	2	24	1	0	0	6.0
63	PATTERSON WEST	307	17	0	56	26	4	103	1	0	0	33.6
64	SOUTHVIEW	354	16	2	35	39	4	96	0	0	1	27.4
65	PRAIRIE RD. WEST	404	17	3	67	45	1	133	0	0	1	33.2
66	DAVE BARR	367	8	3	62	44	2	119	0	0	0	32.4
67	POPLAR NORTH	509	11	4	59	27	6	107	0	1	0	21.2
68	POPLAR CENTRAL	527	8	1	34	16	3	62	0	0	0	11.8
69	POPLAR SOUTH	707	14	3	57	58	2	134	2	0	3	19.4
70	BEAR CREEK	409	21	1	72	33	1	128	0	0	0	31.3
71	PATTERSON PLACE	452	12	3	61	32	7	115	1	0	0	25.4
72	SOUTH PATTERSON PLACE	379	16	2	73	32	4	127	0	0	0	33.5
73	CORNERSTONE	591	20	1	93	51	1	166	1	0	0	28.1
74	COUNTRYSIDE	287	8	0	54	27	4	93	0	0	0	32.4
75	SIGNATURE FALLS	298	6	0	63	34	5	108	0	0	0	36.2

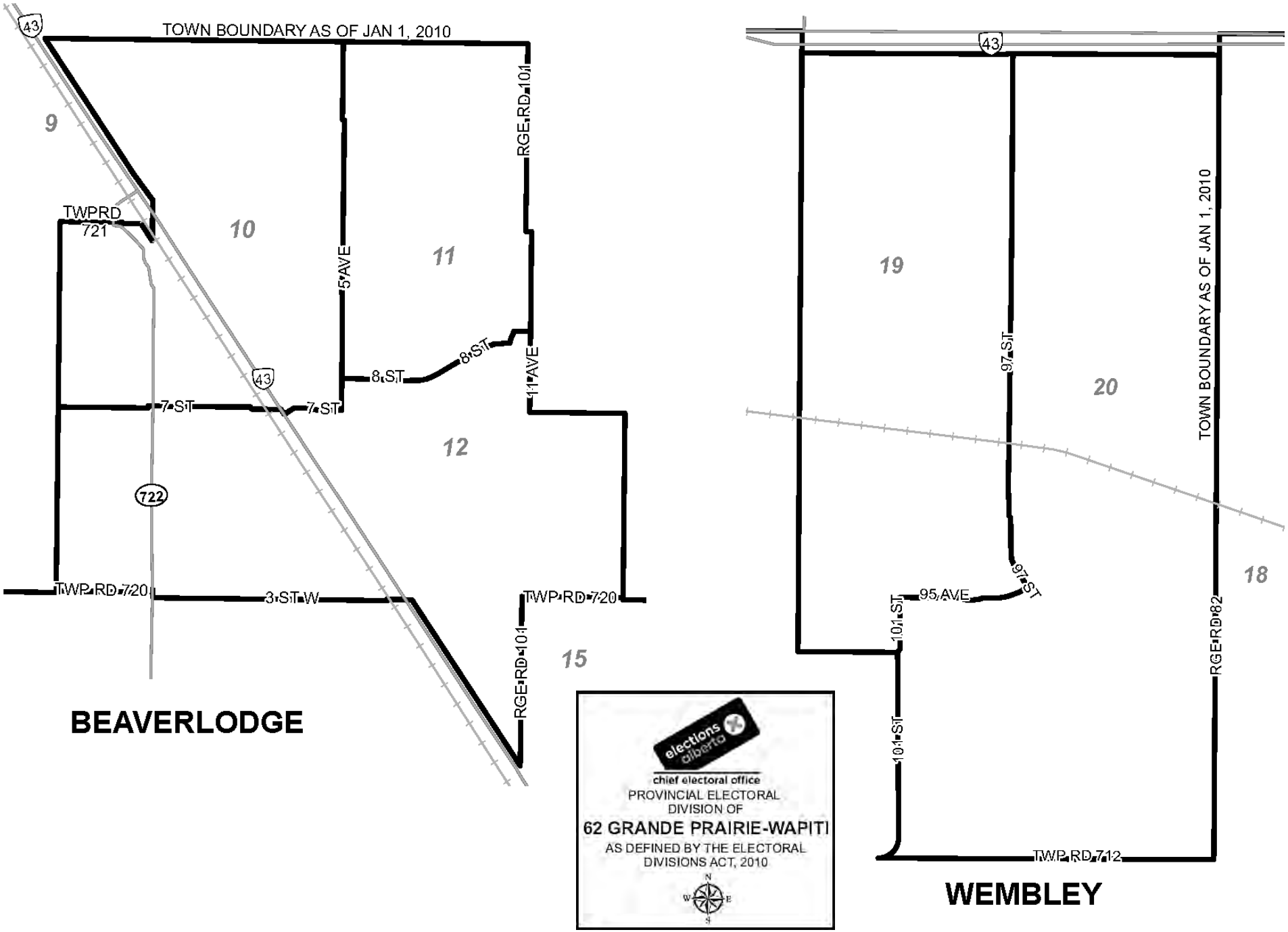
TOWN BOUNDARY AS OF JAN 1, 2010
43
9
10
11
12
15
TWPRD 721
5 AVE
RGE RD 101
8 ST
8 ST
11 AVE
7 ST
7 ST
722
TWP RD 720
3 ST W
TWP RD 720
RGE RD 101
BEAVERLODGE
elections alberta
chief electoral office
PROVINCIAL ELECTORAL DIVISION OF
62 GRANDE PRAIRIE-WAPITI
AS DEFINED BY THE ELECTORAL DIVISIONS ACT, 2010
N
W
E
S
43
19
20
18
97 ST
97 ST
95 AVE
101 ST
101 ST
TOWN BOUNDARY AS OF JAN 1, 2010
RGE RD 82
TWP RD 712
WEMBLEY

Electoral Division of Grande Prairie-Wapiti
General Election Statement of Official Results - April 23, 2012

POLL NUMBER	NAME OF POLL	NAMES ON LIST	PAULA ANDERSON NDP	ANTHONY BARENDREGT IND	WAYNE DRYSDALE PC	ETHANE JARVIS WAP	ALYA NAZARALI LIB	V	S	D	R	% VOTER TURNOUT
76	COUNTRYSIDE NORTH	205	1	4	36	26	0	67	0	0	0	32.7
77	CREEKSIDE	267	4	1	32	19	1	57	0	0	0	21.3
78	EAST SIDE	335	18	0	47	19	2	86	0	0	6	27.5
79	SMITH-MORGAN	486	17	3	66	49	5	140	0	0	1	29.0
80	COBBLESTONE	345	15	1	46	33	3	98	0	0	0	28.4
81	COBBLESTONE PLAZA	282	8	1	46	15	4	74	0	0	1	26.6
82	RIVERSTONE	91	2	1	15	7	1	26	0	0	0	28.6
83	PINE RIDGE	259	6	1	91	61	2	161	1	0	1	62.5
84	WOOD LAKE	374	13	2	72	48	2	137	0	0	1	36.9
85	ADVANCE-BEAVERLODGE		25	4	172	167	5	373	2	0	0	
86	ADVANCE-GRANDE PRAIRIE (RO OFFICE)		51	1	260	152	17	481	1	0	4	
87	ADVANCE-GRANDE PRAIRIE (RO OFFICE)		49	10	236	175	11	481	2	2	1	
88	MOBILE-HYTHE CONTINUING CARE CENTRE/HYTHE PIONEER HOME		8	1	29	11	0	49	2	0	0	
89	MOBILE-BEAVERLODGE MUNICIPAL HOSPITAL/AMISK COURT		6	0	42	9	1	58	1	0	0	
90	MOBILE-GRANDE PRAIRIE CARE CENTRE/WILDROSE MANOR		12	0	65	18	8	103	2	0	0	
91	SPECIAL BALLOT		4	45	47	2	0	98	0	0	2	
	TOTAL	**30,764**	**1,209**	**204**	**6,712**	**4,509**	**365**	**12,999**	**41**	**4**	**51**	**42.4**

V=Valid Ballots **S=Spoiled Ballots** **D=Declined Ballots** **R=Rejected Ballots**

GRANDE PRAIRIE

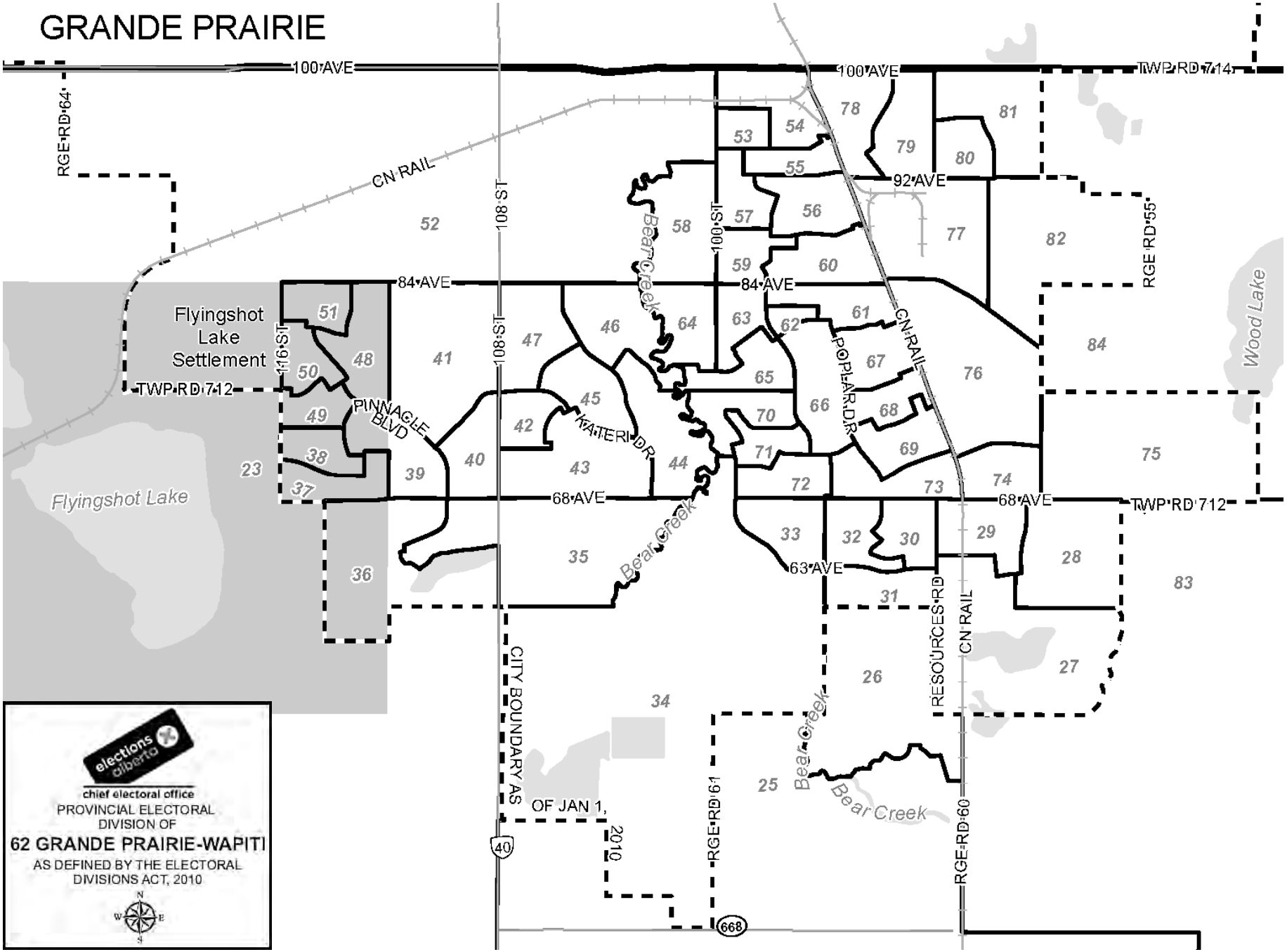

Electoral Division of Highwood
General Election Statement of Official Results - April 23, 2012

POLL NUMBER	NAME OF POLL	NAMES ON LIST	JOHN BARLOW PC	MILES DATO NDP	KEEGAN GIBSON LIB	DANIELLE SMITH WAP	V	S	D	R	% VOTER TURNOUT
1	DEWINTON N	341	91	0	9	101	201	1	0	0	58.9
2	HERITAGE POINTE W	552	104	3	6	143	256	0	0	1	46.6
3	HERITAGE POINTE E	521	115	3	9	126	253	1	0	0	48.6
4	HERITAGE POINTE DEERFOOT	475	128	7	9	148	292	2	3	0	62.1
5	DEWINTON S	447	97	1	5	141	244	2	0	0	54.6
6	HIGHWAY 549	361	53	5	7	99	164	1	0	0	45.4
7	HIGHWAY 2 N	626	128	9	9	167	313	0	0	1	50.2
8	HIGHWAY 2 S	424	65	1	1	129	196	0	0	0	46.2
9	HIGHWAY 552	441	83	6	6	140	235	0	0	0	53.3
10	COTTONWOOD	519	123	2	6	147	278	0	0	0	53.6
11	DAVISBURG	393	79	2	3	108	192	0	0	1	49.1
12	SHEEP RIVER	442	78	0	3	94	175	2	0	0	39.6
13	BIG ROCK	355	66	0	3	104	173	0	0	0	48.7
14	SANDSTONE	329	64	3	1	74	142	1	0	0	43.2
15	CARR	519	75	6	2	123	206	0	0	2	40.1
16	SUNTREE	500	117	6	7	102	232	1	0	0	46.4
17	WALDRON	531	85	11	12	121	229	1	0	0	43.1
18	CRYSTAL LAKE	419	91	2	8	89	190	0	0	0	45.3
19	CRYSTAL SHORES	422	87	3	0	88	178	0	0	0	42.2
20	CRYSTAL HEIGHTS	462	50	3	2	71	126	0	0	0	27.3
21	CRYSTAL WAY	462	87	1	6	97	191	0	0	0	41.3
22	CRYSTAL GREEN	314	72	5	7	72	156	1	0	0	49.7
23/24	CRYSTAL RANCH/DRAKE PARK	525	118	9	7	121	255	0	0	0	48.6
25	DRAKE DRIVE	438	112	5	3	83	203	0	0	0	46.3
26	DRAKE VIEW	439	87	3	10	82	182	0	0	0	41.5
27	CRYSTAL RIDGE	489	96	3	8	94	201	0	0	0	41.1
28	DR MORRIS GIBSON	353	102	2	4	71	179	0	0	1	51.0
29	DOWNEY	460	108	6	8	85	207	0	1	0	45.2
30	LOCK	460	101	12	8	105	226	2	0	0	49.1
31	MOUNTAIN	499	76	2	8	94	180	3	0	0	36.1
32	SHEEP RIVER NW	420	74	4	5	81	164	0	0	0	39.0
33	SHEEP RIVER SW	331	73	3	4	79	159	0	0	0	48.0
34	SHEEP RIVER SE	362	72	2	4	63	141	0	1	0	39.2
35	SHEEP RIVER NE	364	66	7	4	58	135	0	0	0	37.1
36	WOODHAVEN	535	90	4	15	113	222	1	0	0	41.5
37	SOUTH RAILWAY	489	42	8	7	56	113	0	0	0	23.1
38	STOCKTON	489	55	3	5	88	151	2	0	0	30.9

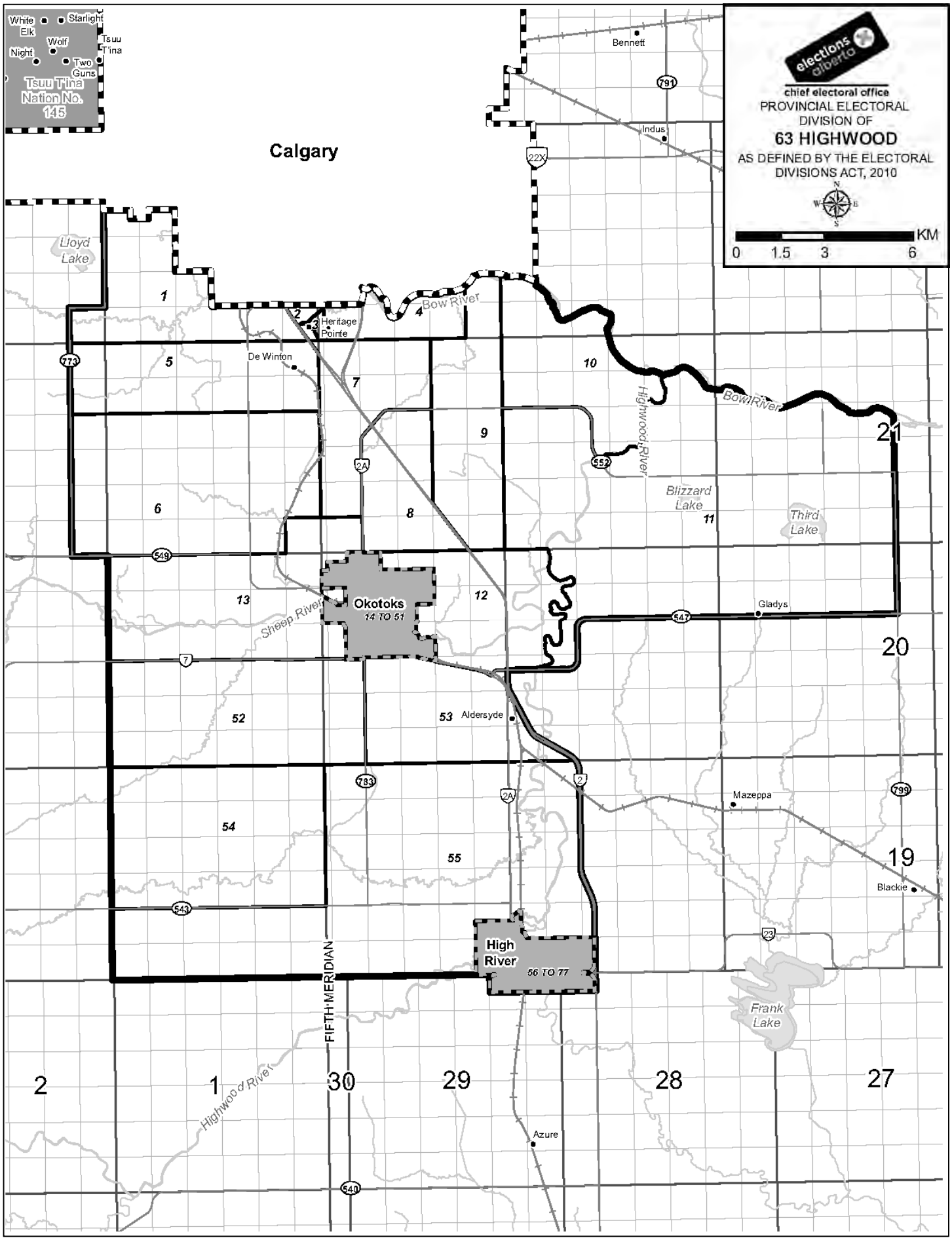
elections alberta
chief electoral office
PROVINCIAL ELECTORAL DIVISION OF
63 HIGHWOOD
AS DEFINED BY THE ELECTORAL DIVISIONS ACT, 2010
KM
0 1.5 3 6
Tsuu T'ina Nation No. 145
White Elk
Starlight
Wolf
Night
Two Guns
Tsuu T'ina
Calgary
Bennett
Indus
Lloyd Lake
Bow River
Heritage Pointe
De Winton
Highwood River
Blizzard Lake
Third Lake
Okotoks
14 TO 51
Sheep River
Gladys
Aldersyde
Mazeppa
Blackie
High River
56 TO 77
FIFTH MERIDIAN
Frank Lake
Azure
1
2
3
4
5
6
7
8
9
10
11
12
13
52
53
54
55
2
1
30
29
28
27
21
20
19

Electoral Division of Highwood
General Election Statement of Official Results - April 23, 2012

POLL NUMBER	NAME OF POLL	NAMES ON LIST	JOHN BARLOW PC	MILES DATO NDP	KEEGAN GIBSON LIB	DANIELLE SMITH WAP	V	S	D	R	% VOTER TURNOUT
39	WESTRIDGE PARK	414	74	1	7	88	170	0	0	0	41.1
40	WESTMOUNT	376	97	4	5	75	181	0	0	0	48.1
41	WESTLAND	480	83	5	4	104	196	0	0	0	40.8
42	CIMARRON CENTENNIAL	468	94	2	2	80	178	0	0	3	38.7
43	CIMARRON PARK	492	110	5	4	125	244	0	0	0	49.6
44	CIMARRON ESTATES	386	92	1	2	76	171	0	0	1	44.6
45	CIMARRON HOLY TRINITY	486	82	5	5	88	180	0	0	0	37.0
46	CIMARRON MEADOWS	381	67	3	8	79	157	0	1	0	41.5
47	WEST TUCKER	488	85	6	3	102	196	1	0	0	40.2
48	CIMARRON GROVE	563	78	7	12	93	190	0	0	0	33.7
49	CIMARRON CIRCLE	396	69	5	4	75	153	1	0	0	38.6
50/51	CIMARRON VISTA/CIMARRON SPRINGS	618	95	3	6	124	228	0	0	0	36.9
52	SPRING CREEK N	567	108	4	6	128	246	1	0	0	43.4
53	ALDERSYDE	237	36	5	2	69	112	0	0	0	47.3
54/63	SPRING CREEK S/HIGHWOOD RIVER	446	71	12	4	96	183	0	2	0	41.5
55	TONGUE CREEK	432	80	3	7	116	206	1	0	0	47.7
56	HIGHWOOD VILLAGE	363	79	4	9	95	187	0	0	1	51.8
57	HIGH COUNTRY	472	83	4	10	121	218	0	0	1	46.4
58	FREEMAN	447	107	5	3	129	244	0	0	0	54.6
59	LINEHAM EAGLEVIEW	514	102	2	11	98	213	0	0	0	41.4
60	HIGH PARK	361	80	0	1	110	191	0	0	1	53.2
61	RIVERSIDE	497	100	0	9	138	247	2	0	2	50.1
62	HIGHVIEW	433	90	5	5	139	239	0	0	0	55.2
64	HAMPTON HILLS	389	49	9	4	126	188	0	0	0	48.3
65	SUNRISE	420	56	1	3	87	147	0	0	0	35.0
66	18 STREET	486	71	7	6	116	200	0	0	1	41.4
67	EMERSON LAKE	551	91	7	9	136	243	0	0	0	44.1
68	6 AVENUE	509	125	4	3	135	267	1	0	0	52.5
69	BIRCHWOOD	283	53	4	3	55	115	0	0	0	40.6
70	CENTRE STREET E	379	74	5	9	89	177	0	0	1	47.0
71	GEORGE LANE PARK	566	127	15	12	94	248	1	0	0	43.8
72/76	BEACHWOOD/MONTROSE	497	124	5	7	120	256	0	0	0	51.5
73	MCLAUGHLIN MEADOWS	450	79	5	6	81	171	1	0	0	38.0
74	SPITZEE	414	79	1	3	98	181	1	0	1	44.0
75	WATERTOWER HILL	466	69	6	9	139	223	0	0	1	48.1
77	12 AVENUE	424	95	6	8	108	217	0	0	1	51.4
78	ADVANCE-OKOTOKS CENTENNIAL CTR (POLLS 1-19 & 39-58)		671	22	35	1,006	1,734	0	0	6	

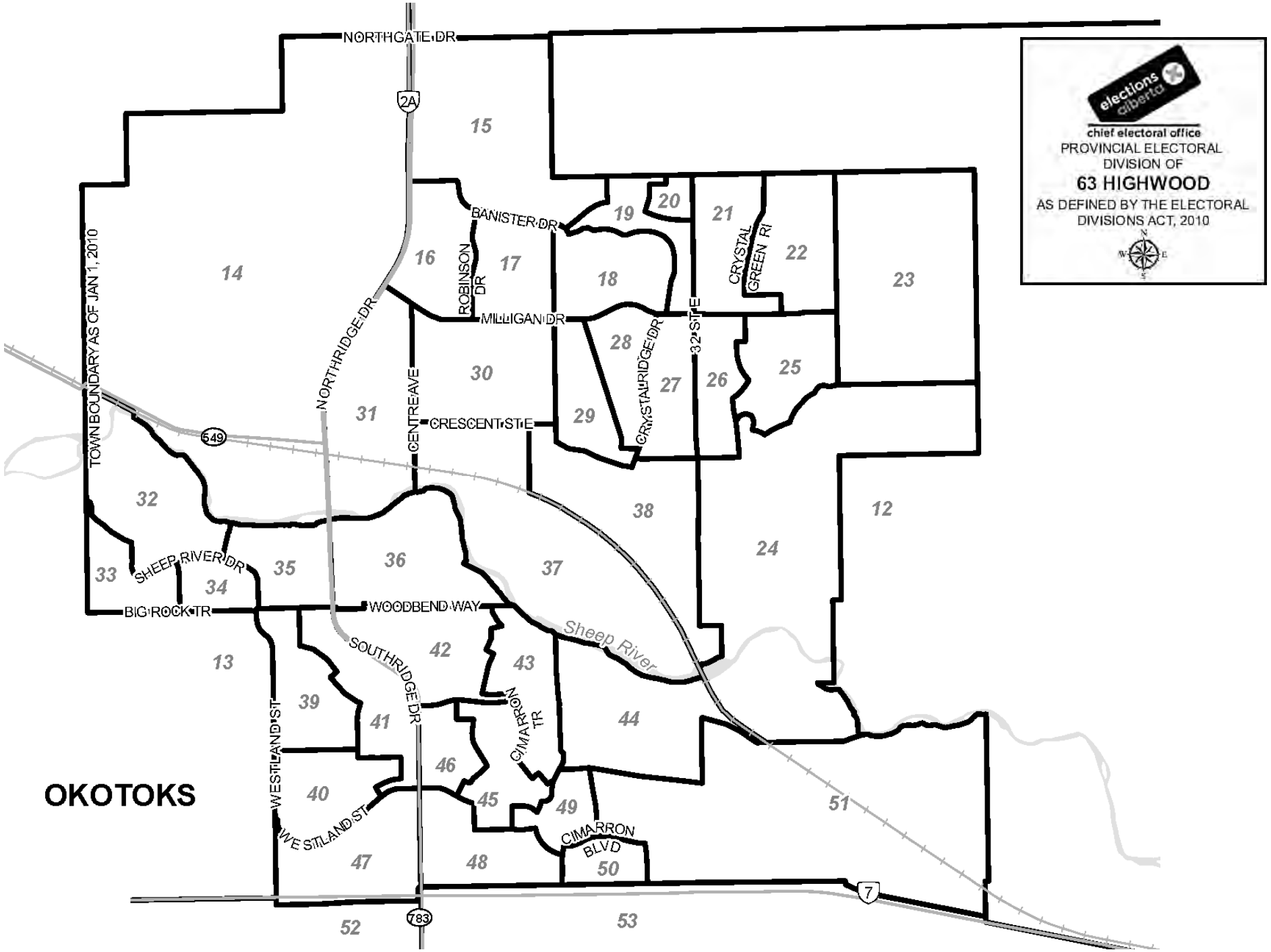
elections alberta
chief electoral office
PROVINCIAL ELECTORAL DIVISION OF
63 HIGHWOOD
AS DEFINED BY THE ELECTORAL DIVISIONS ACT, 2010
N
W
E
S
NORTHGATE DR
2A
BANISTER DR
ROBINSON DR
MILLIGAN DR
NORTHRIDGE DR
CENTRE AVE
CRESCENT ST E
CRYSTALRIDGE DR
32 ST E
CRYSTAL GREEN RI
TOWN BOUNDARY AS OF JAN 1, 2010
549
SHEEP RIVER DR
BIG ROCK TR
WOODBEND WAY
Sheep River
SOUTHRIDGE DR
CIMARRON TR
WESTLAND ST
CIMARRON BLVD
783
7
OKOTOKS
12
13
14
15
16
17
18
19
20
21
22
23
24
25
26
27
28
29
30
31
32
33
34
35
36
37
38
39
40
41
42
43
44
45
46
47
48
49
50
51
52
53

Electoral Division of Highwood
General Election Statement of Official Results - April 23, 2012

POLL NUMBER	NAME OF POLL	NAMES ON LIST	JOHN BARLOW PC	MILES DATO NDP	KEEGAN GIBSON LIB	DANIELLE SMITH WAP	V	S	D	R	% VOTER TURNOUT
79	ADVANCE-OKOTOKS CENTENNIAL CTR (POLLS 20-38 & 59-77)		435	22	29	536	1,022	0	0	14	
80	ADVANCE-HIGH RIVER MEMORIAL CENTRE		588	25	39	792	1,444	1	1	4	
81	MOBILE-OKOTOKS		34	1	4	10	49	1	0	0	
82	MOBILE-HIGH RIVER		58	1	7	52	118	0	1	3	
83	SPECIAL BALLOT		109	3	1	209	322	0	0	3	
	TOTAL	**32,659**	**8,159**	**392**	**547**	**10,094**	**19,192**	**33**	**10**	**50**	**58.9**

V=Valid Ballots **S=Spoiled Ballots** **D=Declined Ballots** **R=Rejected Ballots**

HIGH RIVER

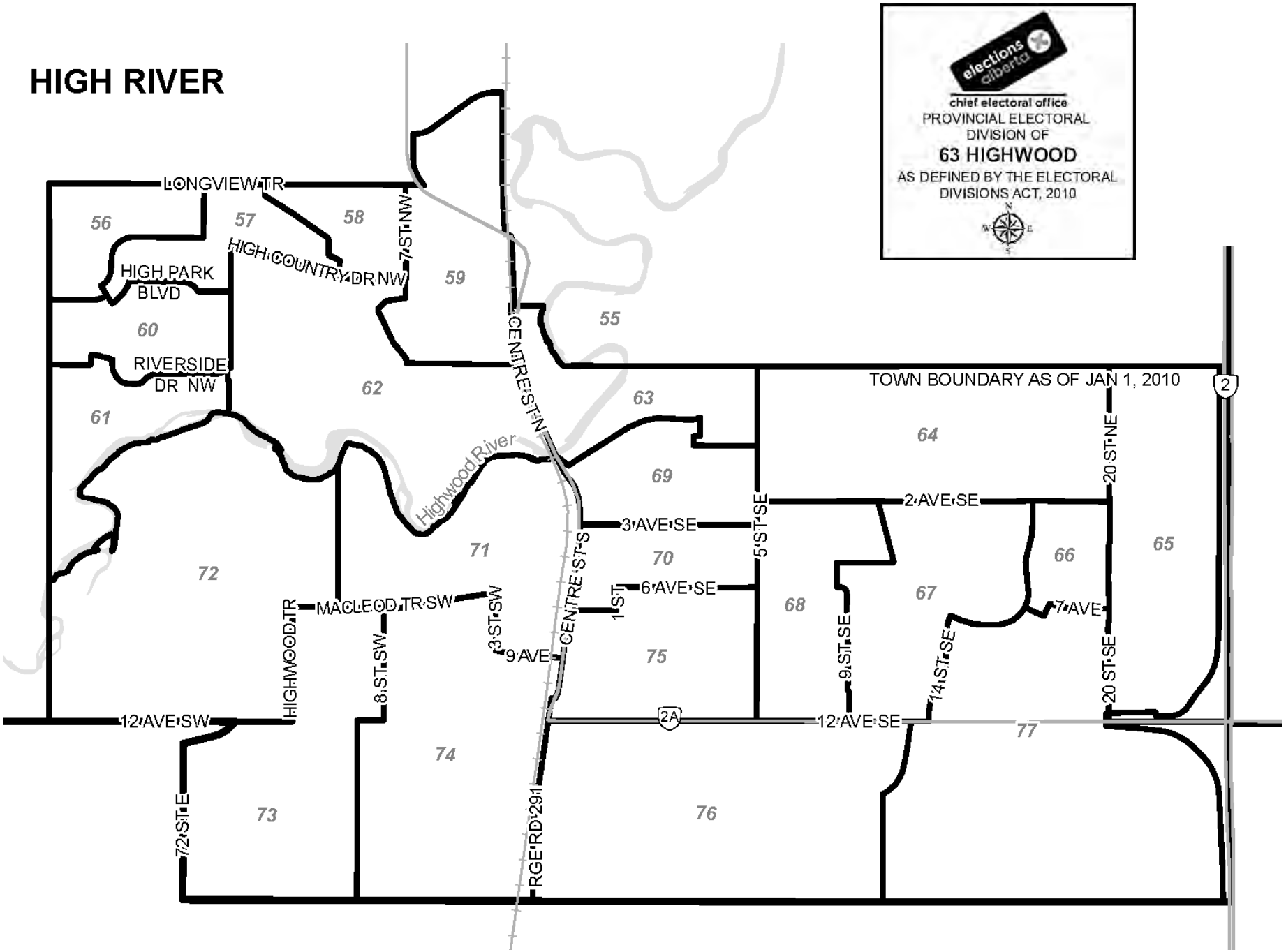
elections alberta
chief electoral office
PROVINCIAL ELECTORAL DIVISION OF
63 HIGHWOOD
AS DEFINED BY THE ELECTORAL DIVISIONS ACT, 2010
TOWN BOUNDARY AS OF JAN 1, 2010
LONGVIEW TR
HIGH COUNTRY DR NW
HIGH PARK BLVD
RIVERSIDE DR NW
7 ST NW
CENTRE ST N
CENTRE ST S
Highwood River
3 AVE SE
2 AVE SE
5 ST SE
20 ST NE
6 AVE SE
1 ST
7 AVE
9 ST SE
14 ST SE
20 ST SE
12 AVE SE
12 AVE SW
MACLEOD TR SW
HIGHWOOD TR
8 ST SW
3 ST SW
9 AVE
72 ST E
RGE RD 291
2
2A
55
56
57
58
59
60
61
62
63
64
65
66
67
68
69
70
71
72
73
74
75
76
77

Electoral Division of Innisfail-Sylvan Lake
General Election Statement of Official Results - April 23, 2012

POLL NUMBER	NAME OF POLL	NAMES ON LIST	DANIELLE KLOOSTER AP	PATRICIA NORMAN NDP	LUKE OUELLETTE PC	KERRY TOWLE WAP	LES VIDOK LIB	V	S	D	R	% VOTER TURNOUT
1/26/27	GARRINGTON WEST/LITTLE RED DEER/CAREFREE	622	11	9	139	193	11	363	0	0	2	58.7
2/5	BOWDEN RURAL/BOWDEN TOWN SOUTH	597	8	6	148	185	11	358	5	0	2	60.3
3/4	BOWDEN TOWN NORTH/BOWDEN TOWN CENTRAL	600	10	18	107	173	7	315	1	0	0	52.5
6	NISBET	253	4	8	58	67	4	141	0	0	0	55.7
7	ELNORA	402	9	12	89	146	9	265	0	0	0	65.9
8/39	MOUNT PLEASANT/PINE LAKE	651	14	4	136	204	12	370	0	0	0	56.8
9	ABERDEEN	452	9	6	117	124	2	258	2	0	0	57.1
10	WOODLAND	532	7	10	110	79	13	219	1	0	1	41.4
11/12	MARGODT/RASPBERRY	558	15	16	130	117	9	287	0	0	2	51.8
13	CARRIAGE PARK	399	10	15	92	74	8	199	0	0	0	49.9
14	AUTUMN GLEN	412	6	11	96	59	8	180	1	0	0	43.7
15	WILD MILE	334	11	6	66	85	2	170	0	0	1	51.2
16	EASTSIDE ESTATES	541	11	10	106	92	10	229	1	0	0	42.3
17	PYTHIAN PARK	384	4	5	85	76	4	174	0	0	0	45.3
18	JOHN WILSON	315	8	11	76	54	3	152	0	0	0	48.3
19	WHITE ROCK	382	10	8	68	82	11	179	0	0	1	47.1
20	WEST PARK	429	4	10	82	84	2	182	1	0	0	42.4
21	NAPOLEAN LAKE	430	3	11	109	86	2	211	0	0	0	49.1
22/23	ASPEN/MADISON PARK/HAZELWOOD	434	16	4	110	80	11	221	0	0	0	50.9
24	DODD'S LAKE	349	6	7	52	64	5	134	0	0	0	38.4
25	INNISFAIL RURAL	407	6	9	100	120	3	238	0	0	0	58.5
28/29/30/31	DICKSON SPRUCEVIEW/GLENIFFER LAKE 237 & 456/MARKERVILLE	653	10	13	179	202	9	413	1	0	0	63.2
32/50	BIG BEND/SHADY NOOK	563	11	11	135	158	10	325	2	0	0	57.7
33/37	PENHOLD SOUTH RURAL/HEARTLAND	614	29	12	115	162	16	334	3	0	0	54.4
34	WINDSOR	329	19	5	57	57	8	146	0	0	0	44.4
35	PENHOLD SOUTH	401	21	10	64	77	9	181	0	0	0	45.1
36/38	NEWTON DRIVE/PENHOLD NORTH	534	35	18	110	94	10	267	1	0	0	50.0
40	LOUSANA	434	10	2	83	123	2	220	1	0	0	50.7
41/42	DELBURNE RURAL EAST/DELBURNE EAST	513	15	10	114	114	9	262	0	0	1	51.3
43	DELBURNE WEST	315	6	11	56	67	9	149	0	0	0	47.3
44	CUMBERLAND	372	6	9	84	123	4	226	1	0	0	60.8
45	BELLGROVE	252	8	4	51	75	4	142	1	0	0	56.3
46	SPRINGVALE	469	7	10	92	112	7	228	0	0	0	48.6
47	SPRINGBROOK RURAL	463	5	14	106	98	8	231	2	0	1	50.1
48	SPRINGBROOK EAST	253	15	12	50	41	7	125	0	0	0	49.4
49	SPRINGBROOK WEST	378	19	14	51	65	6	155	0	0	0	41.0
51	WASKASOO MEADOWS	360	8	3	96	104	12	223	0	0	0	61.9
52	WASKASOO ESTATES	364	4	16	89	69	8	186	2	0	0	51.1

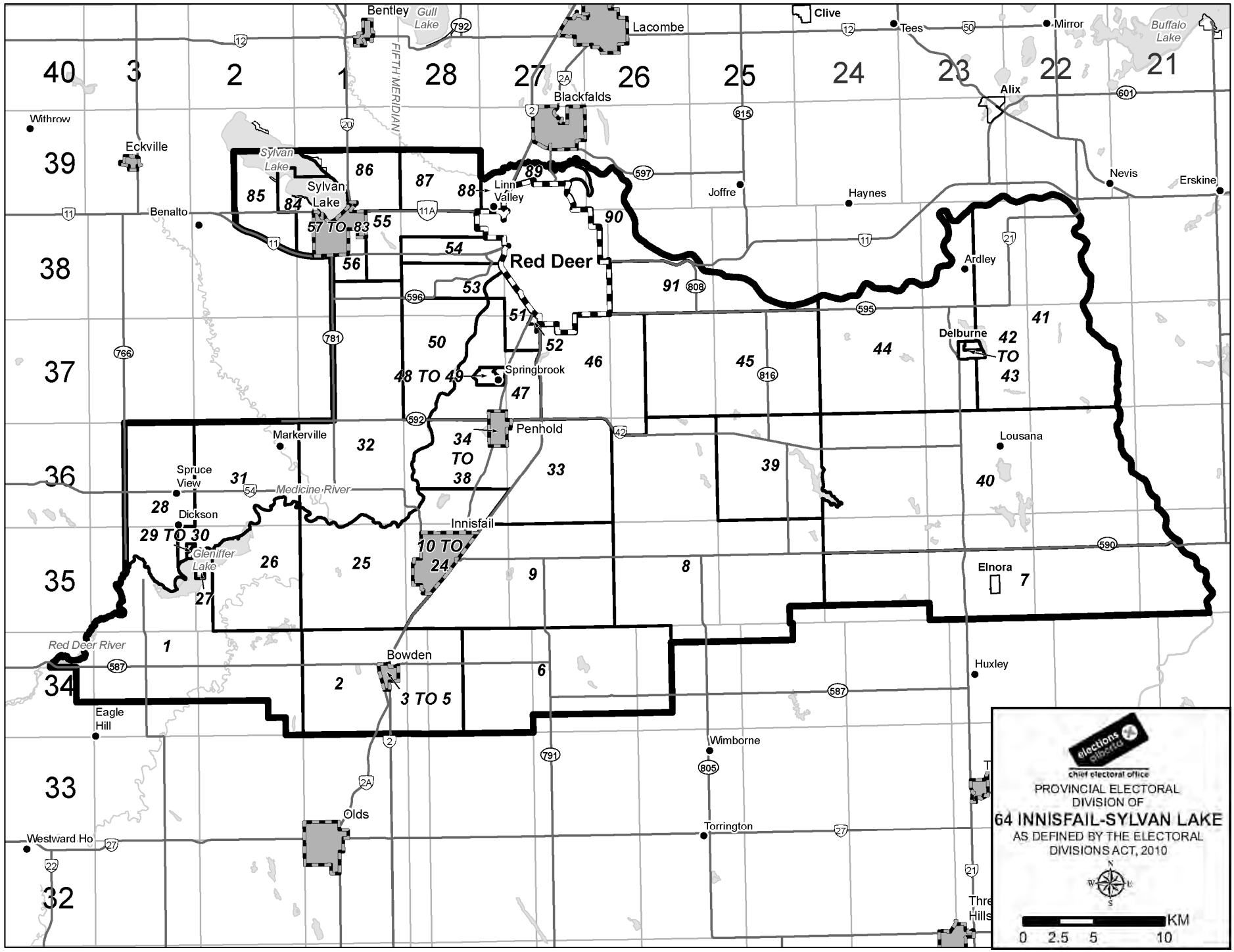
PROVINCIAL ELECTORAL DIVISION OF
64 INNISFAIL-SYLVAN LAKE
AS DEFINED BY THE ELECTORAL DIVISIONS ACT, 2010
chief electoral office
KM
0 2.5 5 10
Red Deer
Lacombe
Blackfalds
Bentley
Gull Lake
Clive
Tees
Mirror
Buffalo Lake
Alix
Nevis
Erskine
Withrow
Eckville
Sylvan Lake
Benalto
Joffre
Haynes
Ardley
Delburne
Springbrook
Penhold
Lousana
Markerville
Spruce View
Dickson
Gleniffer Lake
Medicine River
Innisfail
Elnora
Red Deer River
Bowden
Huxley
Eagle Hill
Wimborne
Olds
Torrington
Westward Ho
FIFTH MERIDIAN

Electoral Division of Innisfail-Sylvan Lake
General Election Statement of Official Results - April 23, 2012

POLL NUMBER	NAME OF POLL	NAMES ON LIST	DANIELLE KLOOSTER AP	PATRICIA NORMAN NDP	LUKE OUELLETTE PC	KERRY TOWLE WAP	LES VIDOK LIB	V	S	D	R	% VOTER TURNOUT
53/87	BURNTLAKE TRAIL/BRIGGS	496	4	10	105	82	6	207	1	0	0	41.7
54	POPLAR RIDGE SOUTH	439	15	16	93	88	5	217	1	0	2	49.9
55	POPLAR RIDGE NORTH	369	10	6	92	88	7	203	0	0	0	55.0
56/57/67/68	SYLVAN LAKE RURAL/BEACON HILL/BAYSHORE/ROZIER	418	5	5	65	62	3	140	0	0	0	33.5
58	LINCOLN	375	11	7	35	37	7	97	1	0	0	25.9
59	LAKEWAY BLVD	520	9	8	72	79	3	171	0	0	0	32.9
60/72	LYON/FOX	556	9	13	79	89	16	206	1	0	0	37.1
61	LODGE PLACE	313	5	7	37	46	6	101	0	0	0	32.3
62	FALCON RIDGE	329	10	8	44	50	4	116	0	0	0	35.3
63	THE HILL	365	9	7	35	56	7	114	0	0	0	31.2
64	PERRY DRIVE	404	9	5	51	90	14	169	0	0	0	41.8
65/66	RIDERS RIDGE SOUTH/REGATTA WAY EAST	413	8	11	56	70	9	154	1	0	0	37.3
69	46TH AVE	335	7	21	33	63	8	132	1	0	0	39.4
70	COTTONWOOD PLUS	391	19	4	51	85	18	177	1	0	0	45.3
71	FERN GLADE	370	5	2	71	67	8	153	0	0	0	41.4
73	WATERMARK	385	11	7	41	49	10	118	1	0	0	30.6
74	48TH AVE NORTH	376	8	7	49	53	17	134	0	0	0	35.6
75	HARPER DRIVE	348	15	10	42	38	8	113	0	0	0	32.5
76	HERDER DRIVE EAST	357	9	6	42	44	4	105	0	0	1	29.7
77	HEWLETT PARK	392	5	9	35	46	1	96	1	0	0	24.5
78/79/80	LAKE SHORE EAST/CENTRAL/WEST	638	8	23	58	88	18	195	0	0	1	30.7
81	WILDROSE SOUTH	423	3	5	57	60	13	138	0	0	2	33.1
82	WILLOWWEST	364	3	5	56	41	13	118	0	0	2	33.0
83/84/85	MARINA BAY/NORGLENWOOD/WEST SYLVAN RURAL	474	11	10	77	107	9	214	3	0	0	45.1
86	JARVIS BAY	428	9	12	71	104	8	204	0	0	0	47.7
88/89	LINN VALLEY/BLINDMAN RIVER SOUTH	359	9	12	65	83	9	178	0	0	0	49.6
90	CANYON HEIGHTS	409	11	10	98	99	14	232	1	0	0	56.7
91	VALLEY CENTRE	371	6	12	94	84	15	211	0	0	0	56.9
92	ADVANCE-SYLVAN LAKE		54	37	262	449	55	857	3	1	1	
93	ADVANCE- DELBURNE		2	6	87	102	8	205	1	0	1	
94	ADVANCE-INNISFAIL (RO OFFICE)		28	30	322	465	29	874	1	0	3	
95	MOBILE-INNISFAIL		4	7	29	16	0	56	0	0	3	
96	MOBILE-INNISFAIL/SYLVAN LAKE		3	3	73	22	4	105	0	0	1	
97	SPECIAL BALLOT		3	4	55	97	1	160	0	0	47	
	TOTAL	**28,167**	**747**	**715**	**6,140**	**7,084**	**642**	**15,328**	**44**	**1**	**75**	**54.7**

V=Valid Ballots **S=Spoiled Ballots** **D=Declined Ballots** **R=Rejected Ballots**

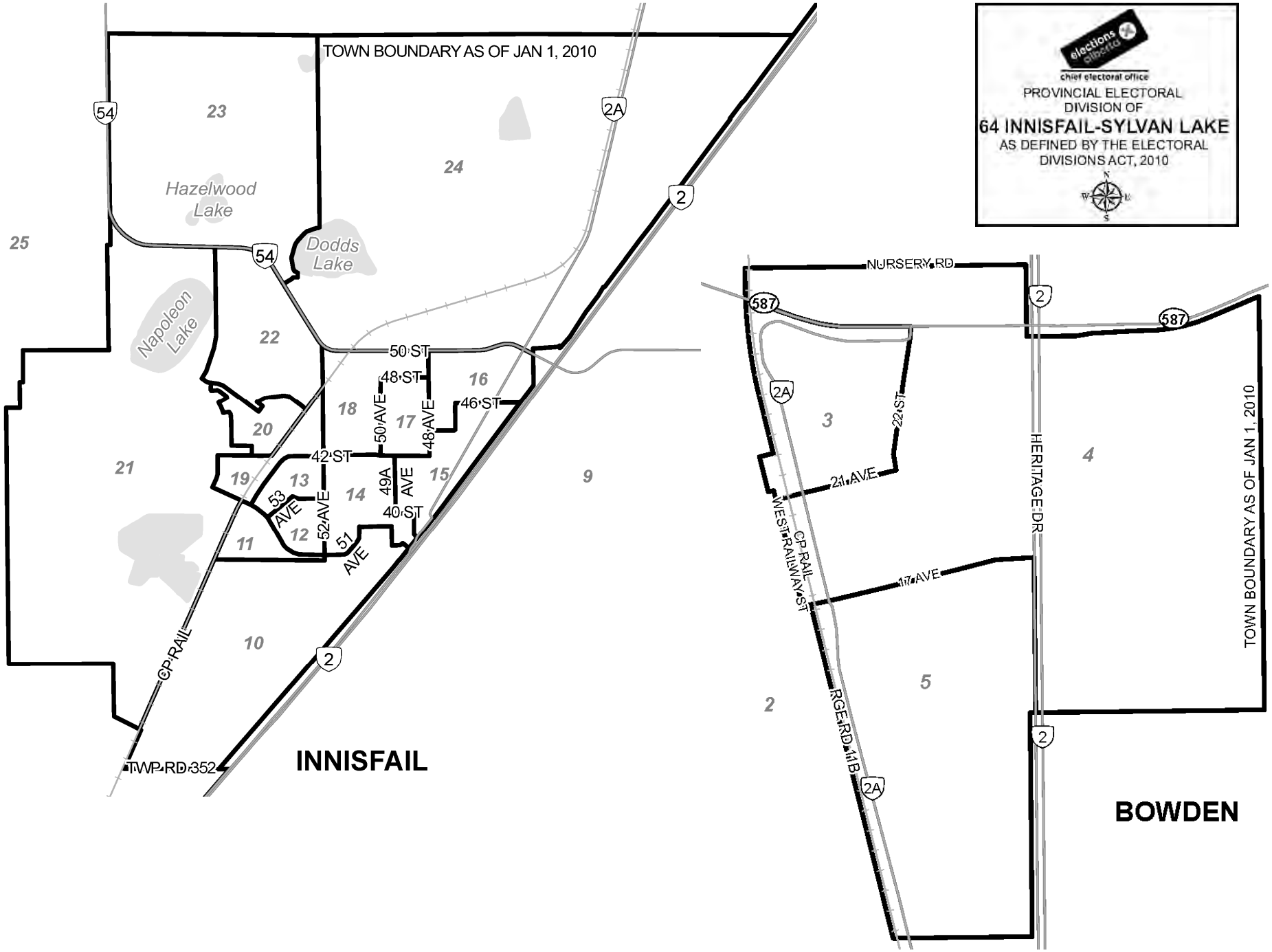
elections alberta
chief electoral office
PROVINCIAL ELECTORAL DIVISION OF
64 INNISFAIL-SYLVAN LAKE
AS DEFINED BY THE ELECTORAL DIVISIONS ACT, 2010
TOWN BOUNDARY AS OF JAN 1, 2010
Hazelwood Lake
Dodds Lake
Napoleon Lake
50 ST
48 ST
46 ST
42 ST
40 ST
50 AVE
48 AVE
49A AVE
53 AVE
52 AVE
51 AVE
CP RAIL
TWP RD 352
INNISFAIL
NURSERY RD
21 AVE
22 ST
WEST RAILWAY ST
CP RAIL
17 AVE
RGE RD 11B
HERITAGE DR
TOWN BOUNDARY AS OF JAN 1, 2010
BOWDEN

GLENIFFER LAKE

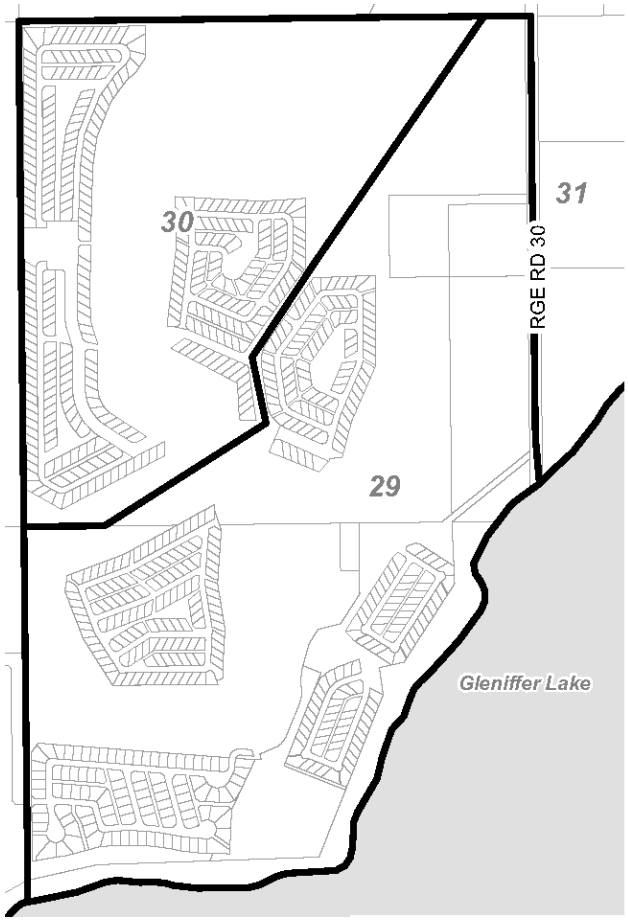

PENHOLD

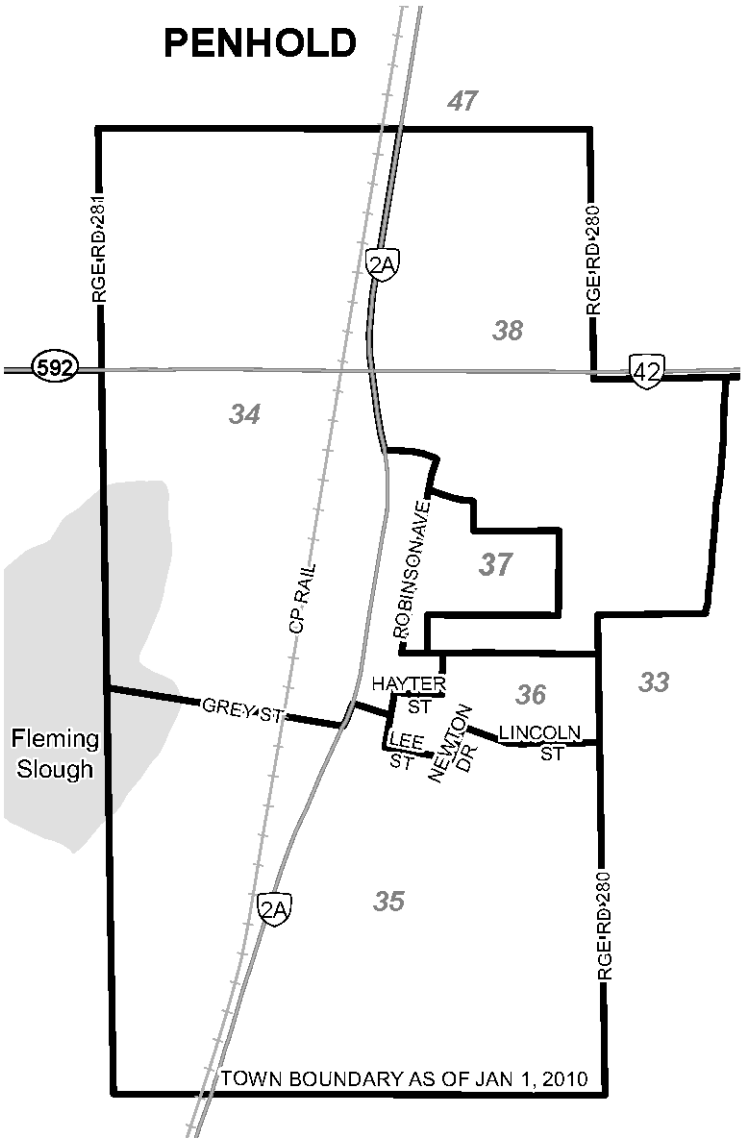

DELBURNE

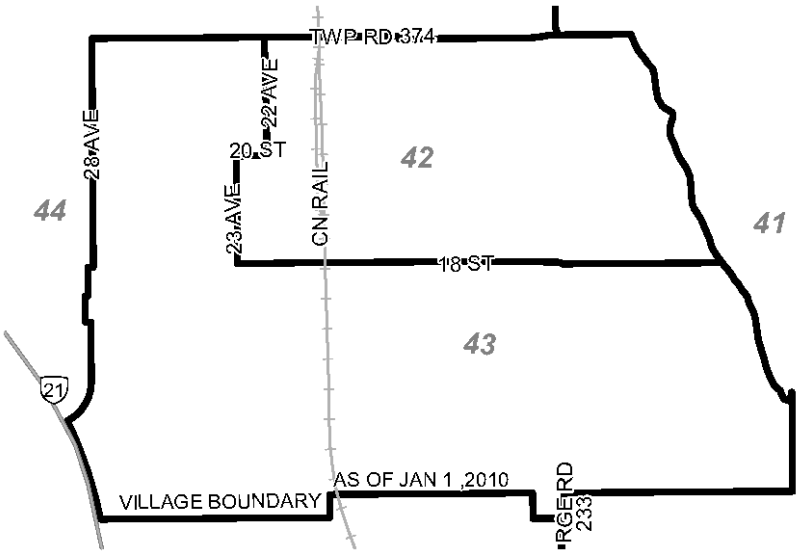

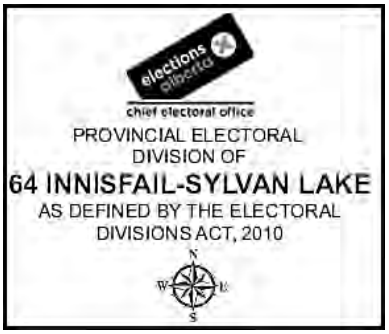

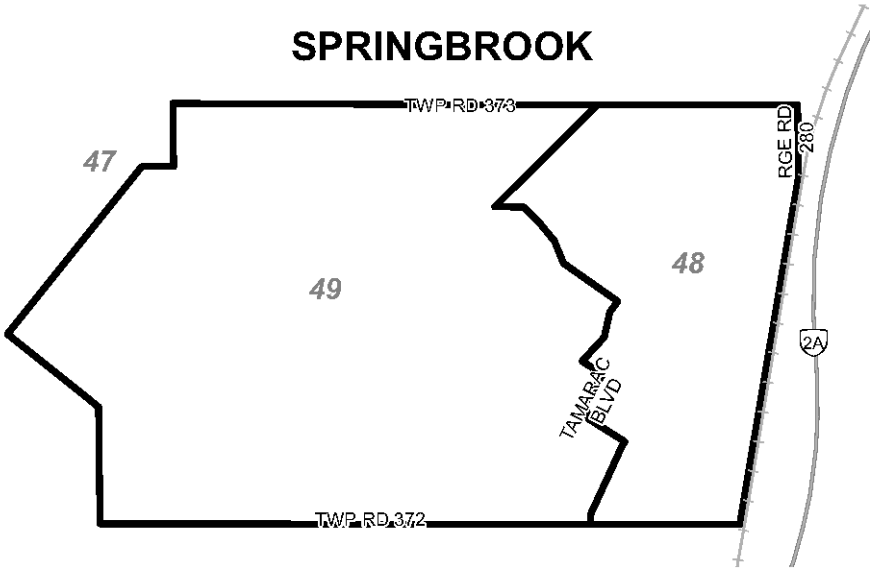
SPRINGBROOK
TWP RD 373
TWP RD 372
RGE RD 280
TAMARAC BLVD
2A
47
48
49

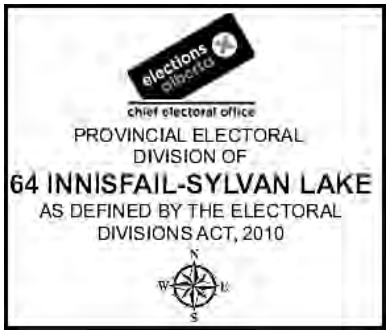
elections alberta
chief electoral office
PROVINCIAL ELECTORAL DIVISION OF
64 INNISFAIL-SYLVAN LAKE
AS DEFINED BY THE ELECTORAL DIVISIONS ACT, 2010

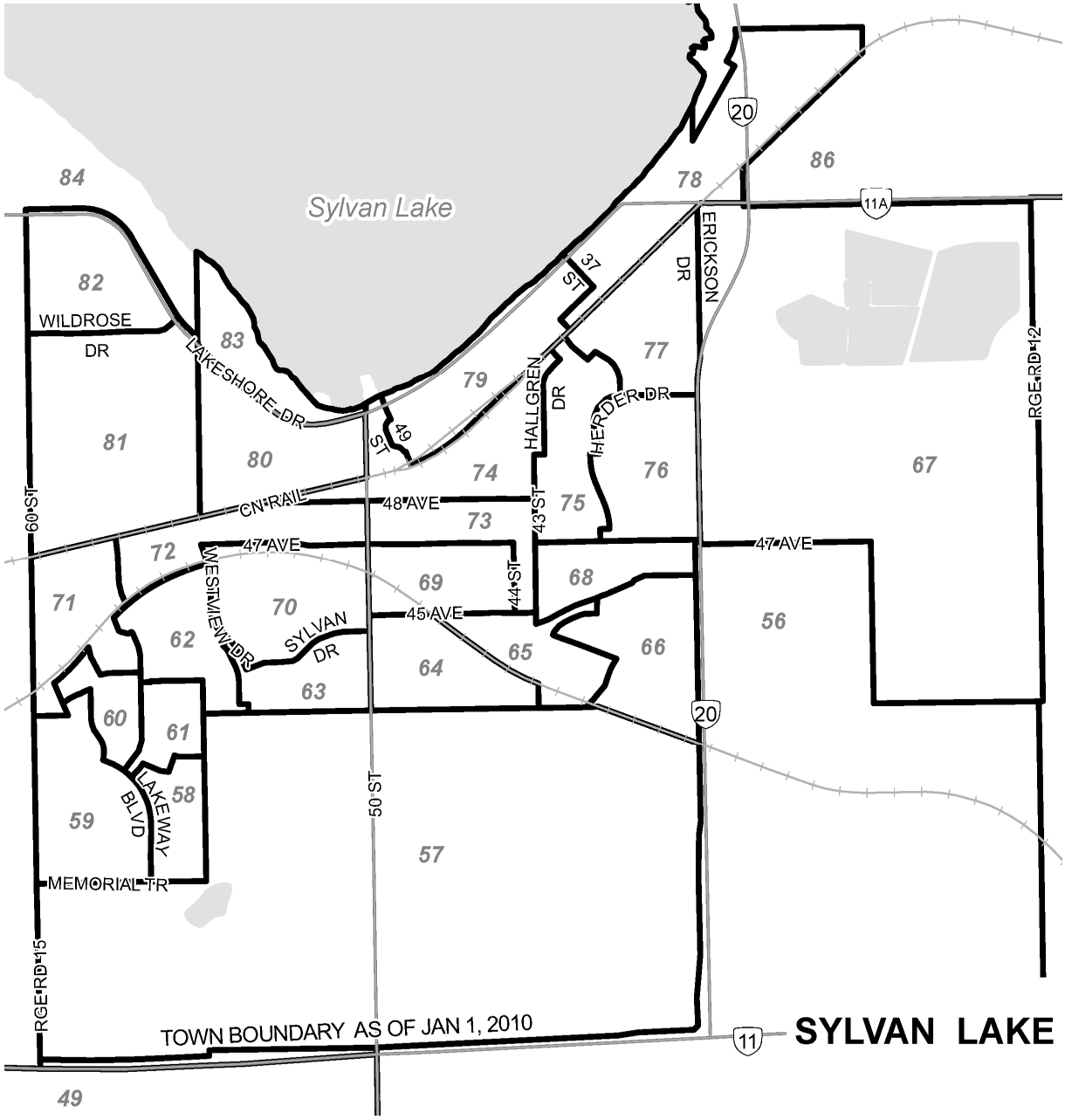
Sylvan Lake
SYLVAN LAKE
TOWN BOUNDARY AS OF JAN 1, 2010
WILDROSE DR
LAKESHORE DR
CN RAIL
48 AVE
47 AVE
45 AVE
SYLVAN DR
WESTMENW DR
LAKEWAY BLVD
MEMORIAL TR
60 ST
50 ST
49 ST
37 ST
43 ST
44 ST
HALLGREN DR
HERDER DR
ERICKSON DR
RGE RD 12
RGE RD 15
20
11A
11
2A
84
82
83
81
80
79
78
86
77
76
75
74
73
72
71
70
69
68
67
66
65
64
63
62
61
60
59
58
57
56

Electoral Division of Lac La Biche-St. Paul-Two Hills
General Election Statement of Official Results - April 23, 2012

POLL NUMBER	NAME OF POLL	NAMES ON LIST	RAY DANYLUK PC	PHIL JOHNSON NDP	JOHN NOWAK LIB	SHAYNE SASKIW WAP	V	S	D	R	% VOTER TURNOUT
1	DERWENT	333	60	3	7	129	199	0	0	1	60.1
2	MYRNAM TOWN	280	46	6	7	102	161	0	0	1	57.9
3	MYRNAM RURAL	321	109	13	7	116	245	0	0	0	76.3
4	TWO HILLS RURAL S	281	68	9	2	52	131	0	0	2	47.3
5	HAIRY HILL	349	109	12	5	89	215	0	0	0	61.6
6	WILLINGDON	472	127	20	10	140	297	1	0	0	62.9
7	TWO HILLS RURAL/BROSSEAU	381	104	4	9	63	180	0	0	1	47.5
8	TWO HILLS TOWN W	479	109	5	3	68	185	1	0	0	38.6
9	TWO HILLS TOWN E	418	92	12	6	34	144	0	0	0	34.4
10	LAFOND	271	33	9	3	76	121	2	0	0	44.6
11	LA BELLEVUE	324	83	17	3	89	192	0	0	0	59.3
12	ELK POINT RURAL S	287	79	7	2	69	157	1	0	1	55.1
13	HEINSBURG/LINDBERGH	387	76	5	10	107	198	0	0	0	51.2
14	ELK POINT RURAL N	316	78	8	3	84	173	0	0	0	54.7
15	ELK POINT TOWN E	467	74	10	9	91	184	0	0	1	39.6
16	ELK POINT TOWN W	500	116	17	10	101	244	0	0	2	49.2
17	ST PAUL RURAL S	363	69	8	10	132	219	0	0	0	60.3
18	ST PAUL RURAL E	339	95	4	17	89	205	0	0	0	60.5
19	ST PAUL TOWN S E	405	131	7	14	87	239	1	0	0	59.0
20	ST PAUL TOWN/LAKESHORE	271	70	8	14	65	157	0	0	0	57.9
21	ST PAUL TOWN S	311	80	11	9	43	143	0	0	2	46.6
22	ST PAUL TOWN SPRING CREEK	460	136	9	6	102	253	4	0	0	55.0
23	ST PAUL TOWN S/CENTRAL	877	129	17	30	150	326	0	0	5	37.7
24	ST PAUL TOWN/MYTRASH	465	129	14	10	96	249	0	0	3	54.2
25	ST PAUL TOWN N/CENTRAL	410	79	11	10	88	188	0	0	1	46.1
26	ST PAUL TOWN N OF TRAIL	465	71	13	15	77	176	0	0	0	37.8
27	ST PAUL RURAL N	450	96	10	16	119	241	0	0	0	53.6
28	ST PAUL RURAL W	304	77	7	9	69	162	0	0	1	53.6
29	SADDLE LAKE I.R. # 125	945	23	58	40	176	297	0	0	0	31.4
30	VILNA TOWN/RURAL S	489	139	18	15	161	333	2	0	0	68.1
31	BELLIS	232	43	9	5	89	146	0	0	0	62.9
32	SPEDDEN	179	63	4	4	58	129	0	0	0	72.1
33	ASHMONT	507	105	13	19	149	286	0	0	1	56.6
34	MALLAIG	485	111	5	20	168	304	0	0	0	62.7
35	ST LINA	384	65	5	11	166	247	0	0	1	64.6
36	GOODFISH LAKE I.R. # 128	1,017	71	45	5	37	158	1	0	1	15.6
37	VILNA RURAL N	126	39	2	2	46	89	0	0	0	70.6
38	KIKINO METIS SETTLEMENT	389	99	19	13	52	183	1	0	0	47.0
39	BUFFALO LAKE METIS SETTLEMENT	369	56	1	12	83	152	3	0	0	41.2
40	HYLO	354	72	12	8	103	195	0	1	1	55.6
41	CRAIGEND	258	71	7	5	39	122	0	0	0	47.3
42	BEAVER LAKE I.R # 131	19	4	4	2	7	17	0	0	0	89.5
43	RICH LAKE	269	36	9	9	80	134	0	0	0	49.8
44	LACLABICHE RURAL E	457	96	18	16	103	233	0	0	1	51.2
45	LACLABICHE RURAL S	632	143	33	22	115	313	0	0	2	49.8
46	LACLABICHE RURAL W	343	83	13	19	62	177	0	0	1	51.9
47	LLB/MISSIWAWI N	422	77	8	9	68	162	0	0	1	38.6
48	LACLABICHE TOWN N W	350	92	8	25	51	176	0	0	2	50.9
49	LACLABICHE TOWN N E	201	57	6	18	21	102	0	0	0	50.7
50	LACLABICHE TOWN S E	443	99	8	16	44	167	0	0	0	37.7
51	LACLABICHE TOWN S W	421	65	13	29	58	165	1	0	1	39.4
52	PLAMONDON TOWN & S/RURAL	240	48	4	5	86	143	1	0	0	59.6

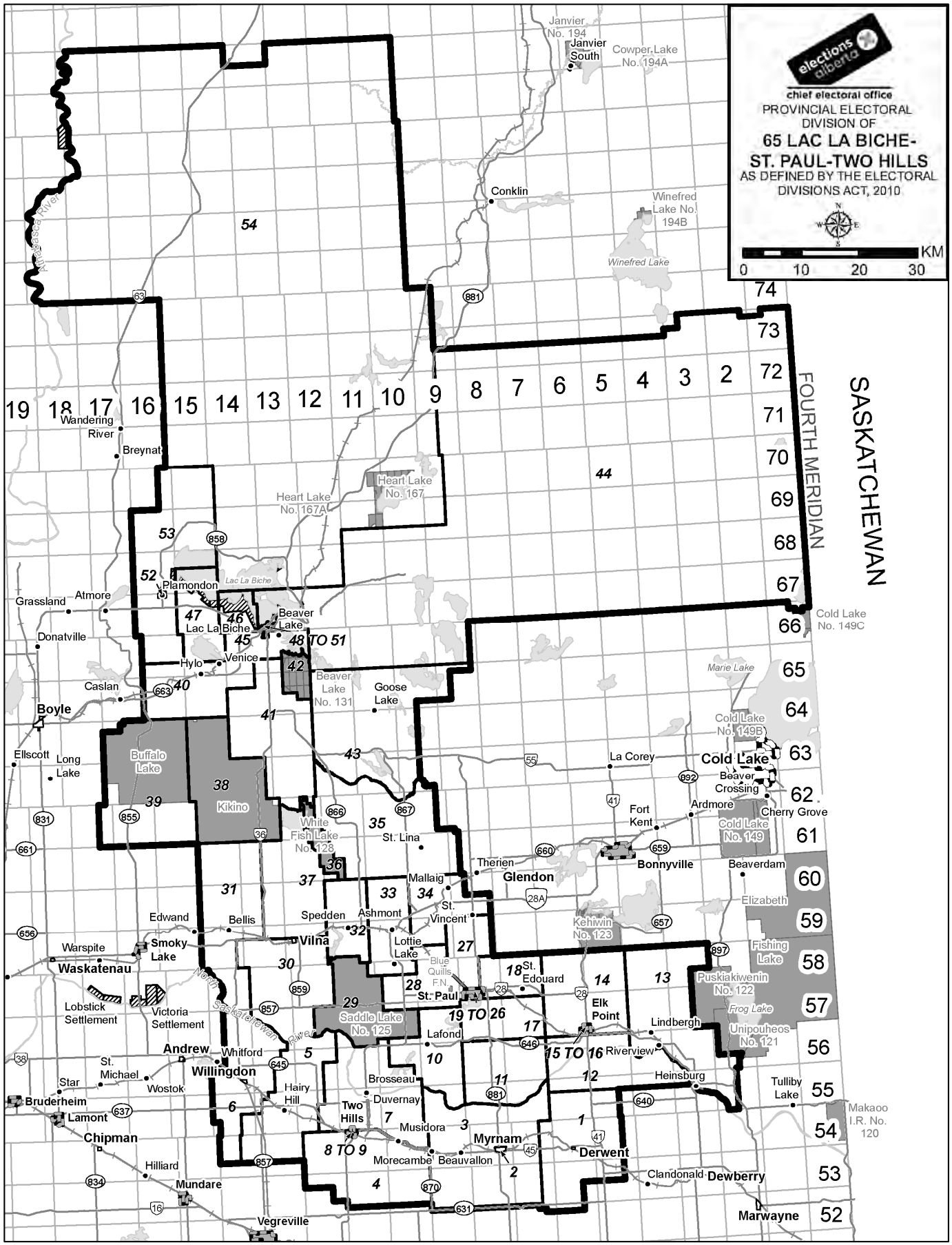
elections alberta
chief electoral office
PROVINCIAL ELECTORAL DIVISION OF
65 LAC LA BICHE-ST. PAUL-TWO HILLS
AS DEFINED BY THE ELECTORAL DIVISIONS ACT, 2010
KM
0 10 20 30
SASKATCHEWAN
FOURTH MERIDIAN
Janvier No. 194
Janvier South
Cowper Lake No. 194A
Conklin
Winefred Lake No. 194B
Winefred Lake
Wandering River
Breynat
Heart Lake No. 167
Heart Lake No. 167A
Plamondon
Lac La Biche
Beaver Lake
Grassland
Atmore
Donatville
Venice
Hylo
Caslan
Boyle
Beaver Lake No. 131
Goose Lake
Cold Lake No. 149C
Marie Lake
Cold Lake No. 149B
Cold Lake
Beaver Crossing
Cherry Grove
Ardmore
Fort Kent
Cold Lake No. 149
La Corey
Bonnyville
Beaverdam
Elizabeth
Ellscott
Long Lake
Buffalo Lake
Kikino
White Fish Lake No. 128
St. Lina
Therien
Glendon
Mallaig
St. Vincent
Kehiwin No. 123
Fishing Lake
Puskiakiwenin No. 122
Frog Lake
Unipouheos No. 121
Edward
Bellis
Spedden
Ashmont
Vilna
Lottie Lake
Smoky Lake
Warspite
Waskatenau
Blue Quills F.N.
St. Edouard
St. Paul
Elk Point
Lindbergh
Lobstick Settlement
Victoria Settlement
Saddle Lake No. 125
Lafond
Riverview
Andrew
Whitford
Willingdon
St. Michael
Star
Wostok
Brosseau
Heinsburg
Tulliby Lake
Bruderheim
Lamont
Hairy Hill
Duvernay
Two Hills
Musidora
Myrnam
Derwent
Chipman
Morecambe
Beauvallon
Clandonald
Dewberry
Hilliard
Mundare
Vegreville
Marwayne
Makaoo I.R. No. 120
North Saskatchewan River
Athabasca River

Electoral Division of Lac La Biche-St. Paul-Two Hills
General Election Statement of Official Results - April 23, 2012

POLL NUMBER	NAME OF POLL	NAMES ON LIST	RAY DANYLUK PC	PHIL JOHNSON NDP	JOHN NOWAK LIB	SHAYNE SASKIW WAP	V	S	D	R	% VOTER TURNOUT
53	PLAMONDON RURAL N	685	73	5	8	184	270	3	0	0	39.4
54A	OWL RIVER/HEART LAKE I.R.	267	38	7	11	59	115	0	0	0	43.1
54B	OWL RIVER/HEART LAKE I.R.	260	4	8	6	12	30	0	0	0	11.5
55	ADVANCE-LAC LA BICHE		216	29	33	252	530	0	0	3	
56	ADVANCE-TWO HILLS		142	6	4	161	313	0	0	1	
57	ADVANCE-ELK POINT		173	7	13	168	361	1	0	0	
58	ADVANCE-ST. PAUL (RO OFFICE)		312	38	31	397	778	0	0	5	
59	MOBILE-ST. PAUL		86	7	10	51	154	0	0	3	
60	MOBILE-LAC LA BICHE		15	2	0	1	18	0	0	0	
61	MOBILE-TWO HILLS/ELK POINT		32	1	2	12	47	1	0	0	
62	SPECIAL BALLOT		40	4	1	113	158	0	0	29	
	TOTAL	**21,729**	**5,413**	**712**	**704**	**5,959**	**12,788**	**24**	**1**	**74**	**59.2**

V=Valid Ballots **S=Spoiled Ballots** **D=Declined Ballots** **R=Rejected Ballots**

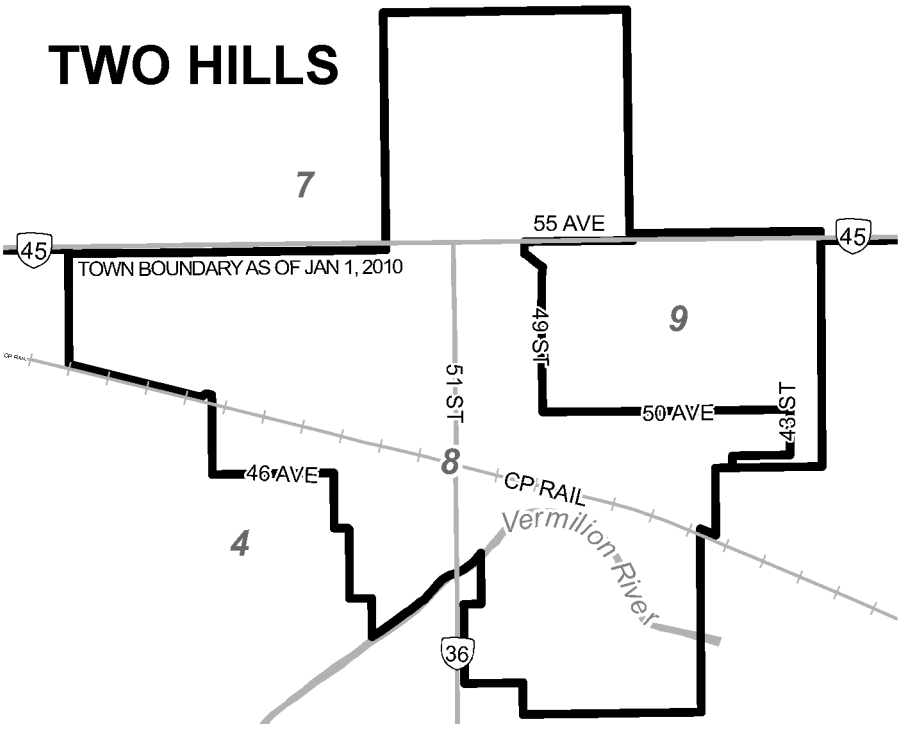
TWO HILLS
7
55 AVE
45
45
TOWN BOUNDARY AS OF JAN 1, 2010
49 ST
9
51 ST
50 AVE
43 ST
46 AVE
8
CP RAIL
Vermilion River
4
36


elections alberta
chief electoral office
PROVINCIAL ELECTORAL
DIVISION OF
65 LAC LA BICHE-
ST. PAUL-TWO HILLS
AS DEFINED BY THE ELECTORAL
DIVISIONS ACT, 2010

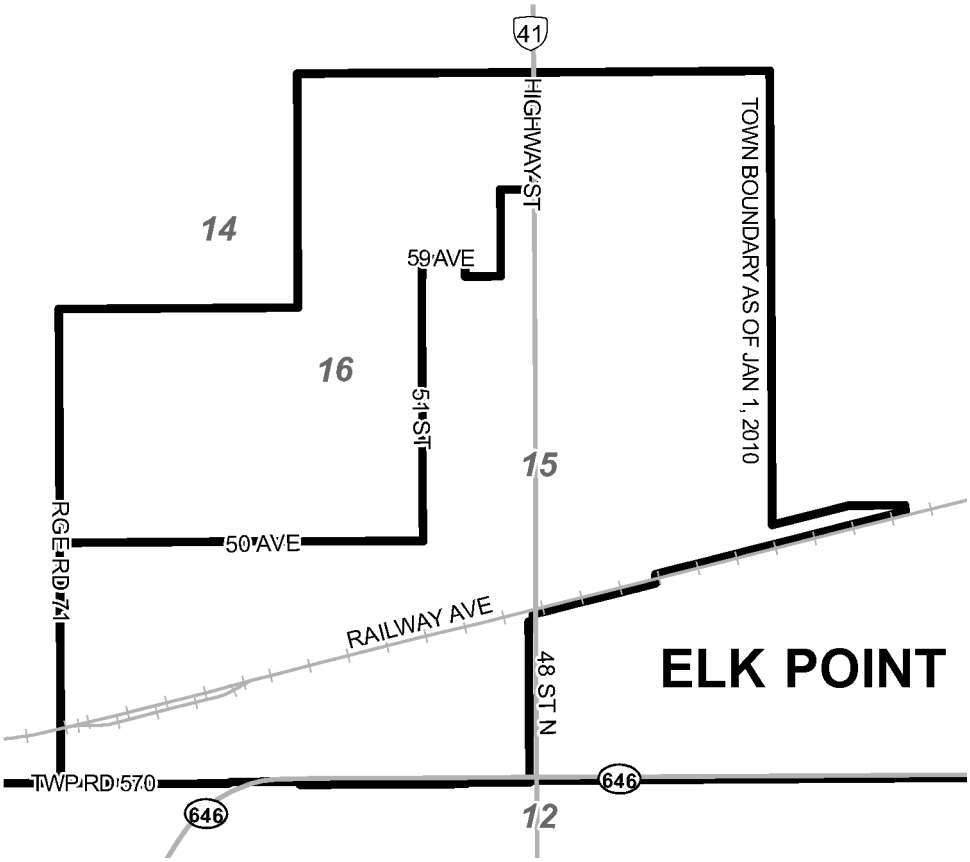
41
HIGHWAY ST
TOWN BOUNDARY AS OF JAN 1, 2010
14
59 AVE
16
51 ST
15
RGE RD 74
50 AVE
RAILWAY AVE
48 ST N
ELK POINT
TWP RD 570
646
646
12

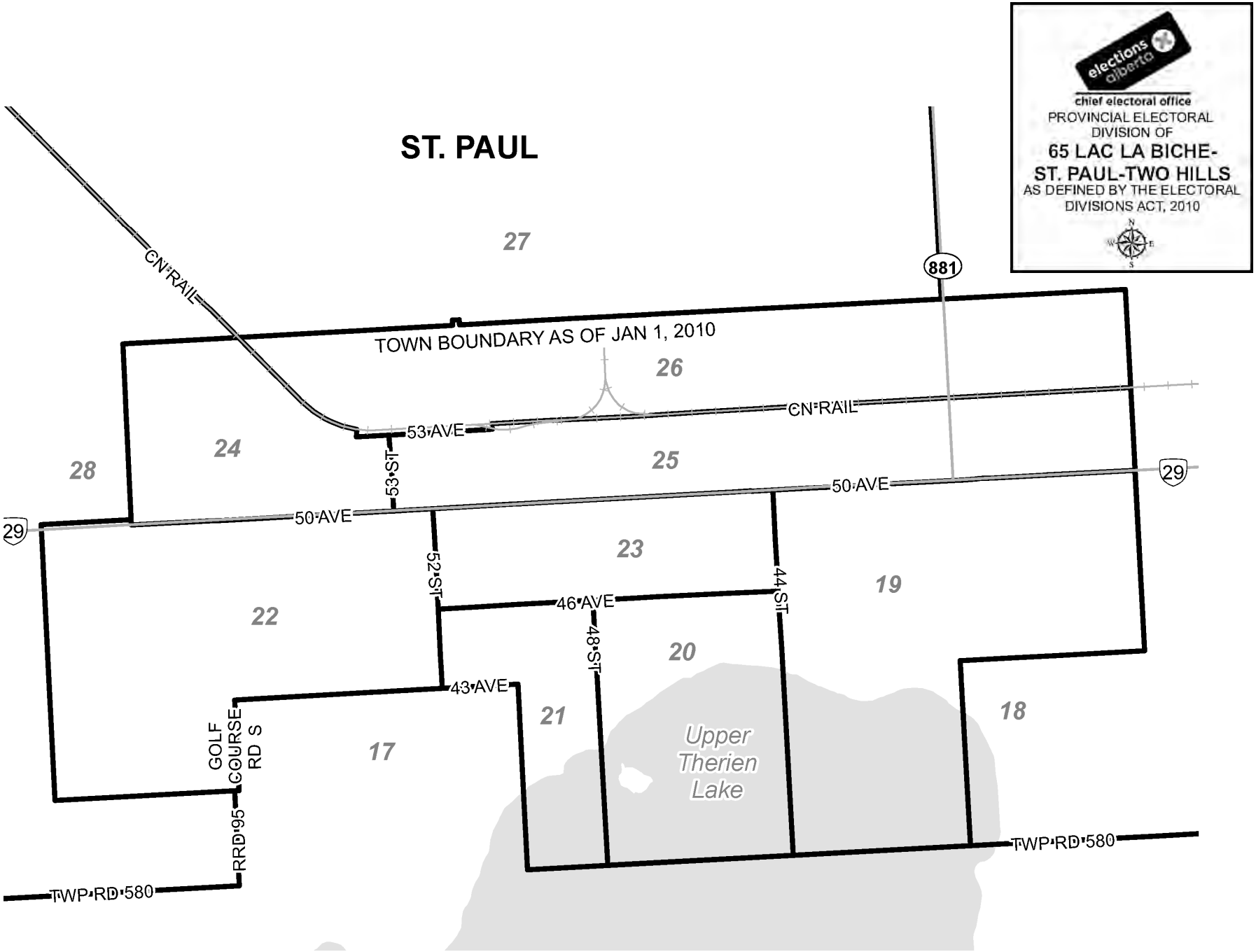
elections alberta
chief electoral office
PROVINCIAL ELECTORAL DIVISION OF
65 LAC LA BICHE-ST. PAUL-TWO HILLS
AS DEFINED BY THE ELECTORAL DIVISIONS ACT, 2010
ST. PAUL
TOWN BOUNDARY AS OF JAN 1, 2010
CN RAIL
CN RAIL
881
29
29
53 AVE
53 ST
50 AVE
50 AVE
52 ST
46 AVE
48 ST
44 ST
43 AVE
GOLF COURSE RD S
RRD 95
TWP RD 580
TWP RD 580
Upper Therien Lake
27
26
24
25
28
23
22
19
20
21
18
17

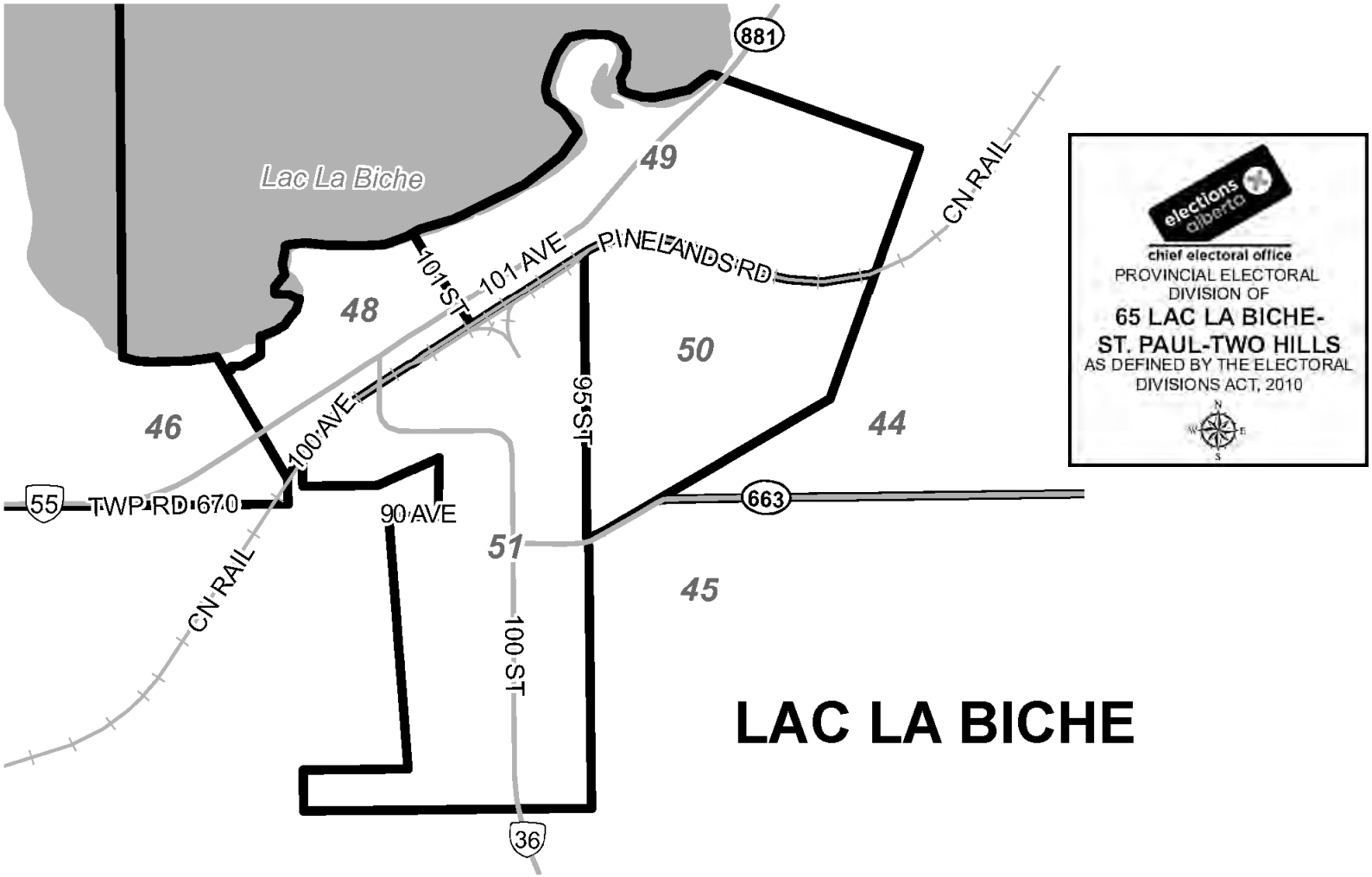
Lac La Biche
881
49
CN RAIL
101 ST
101 AVE
PINELANDS RD
48
50
95 ST
46
100 AVE
44
55
TWP RD 670
90 AVE
663
51
45
CN RAIL
100 ST
36
LAC LA BICHE
elections alberta
chief electoral office
PROVINCIAL ELECTORAL DIVISION OF
65 LAC LA BICHE-ST. PAUL-TWO HILLS
AS DEFINED BY THE ELECTORAL DIVISIONS ACT, 2010

Electoral Division of Lacombe-Ponoka
General Election Statement of Official Results - April 23, 2012

POLL NUMBER	NAME OF POLL	NAMES ON LIST	STEVE CHRISTIE PC	ROD FOX WAP	DOUG HART NDP	TONY JEGLUM AP	KYLE MICHAEL MORROW LIB	V	S	D	R	% VOTER TURNOUT
1	SYLVAN HEIGHTS	393	63	90	16	11	8	188	0	1	0	48.1
2	FERTILE FOREST	386	108	100	19	7	3	237	0	0	0	61.4
3	NORTH PONOKA	495	89	135	42	5	8	279	1	0	0	56.4
4	ROSEBRIER	348	71	104	18	4	2	199	2	0	0	57.2
5	MECCA GLEN	440	71	143	17	16	10	257	0	0	0	58.4
6	SOUTH EAST PONOKA	508	110	130	22	4	14	280	0	0	0	55.1
7	LUCAS HEIGHTS NORTH	408	69	64	35	5	17	190	1	0	0	46.6
8	LUCAS CENTRAL	398	34	42	7	5	10	98	1	0	0	24.6
9	PONOKA NORTH	355	53	45	22	1	11	132	0	0	3	38.0
10	PONOKA NORTH EAST	360	59	48	32	4	17	160	1	0	0	44.4
11	PONOKA NORTH CENTRAL	290	53	36	22	5	14	130	0	0	0	44.8
12	PONOKA CENTRAL	410	67	50	27	4	23	171	1	0	2	42.2
13	LUCAS HEIGHTS SOUTH	366	74	53	29	6	27	189	0	0	0	51.6
14	PONOKA SOUTH WEST	390	88	67	32	1	21	209	1	0	0	53.6
15	PONOKA SOUTH CENTRAL	449	80	49	34	8	19	190	0	0	0	42.3
16	RIVERSIDE	407	72	66	39	7	18	202	0	0	0	49.6
17	PONOKA SOUTH EAST	508	84	73	37	14	19	227	0	0	1	44.9
18	PONOKA SOUTH	438	63	81	46	2	28	220	0	0	0	50.2
19	MORNINGSIDE MEADOWS	635	126	143	51	24	19	363	0	0	1	57.3
20	IOWALTA	218	42	45	5	5	6	103	0	0	0	47.2
21	CRESTOMERE	569	127	159	31	14	7	338	2	0	0	59.4
22	FAIRVIEW	489	99	144	17	27	2	289	1	0	0	59.1
23	MILTON ROAD	304	50	79	19	7	7	162	0	0	0	53.3
24	CLIVE TOWN	444	60	135	13	20	4	232	0	0	0	52.3
25	CLIVE RURAL	394	74	137	8	47	2	268	0	0	0	68.0
26	MIRROR RURAL	512	96	147	11	28	6	288	1	0	1	56.4
27	MIRROR TOWN	377	77	100	14	11	9	211	1	0	1	56.2
28	ALIX RURAL	481	73	137	12	16	12	250	0	0	0	52.0
29	ALIX TOWN	417	112	108	19	21	11	271	4	0	0	65.0
30	HAYNES	383	75	100	15	16	5	211	0	0	2	55.6
31	JOFFRE	311	41	112	11	6	4	174	0	0	0	55.9
32	EAST LACOMBE	384	67	134	15	22	4	242	0	0	0	63.0
33	COLLEGE HEIGHTS	438	73	66	8	3	10	160	0	0	0	36.5
34	TERRACE	358	55	77	10	9	10	161	0	0	0	45.0
35	HEARTHSTONE	375	43	75	14	9	14	155	0	0	0	41.3
36	ENGLISH ESTATES	420	82	86	23	15	8	214	2	0	0	51.0
37	ELIZABETH PARK	545	101	116	15	21	10	263	0	0	0	48.3

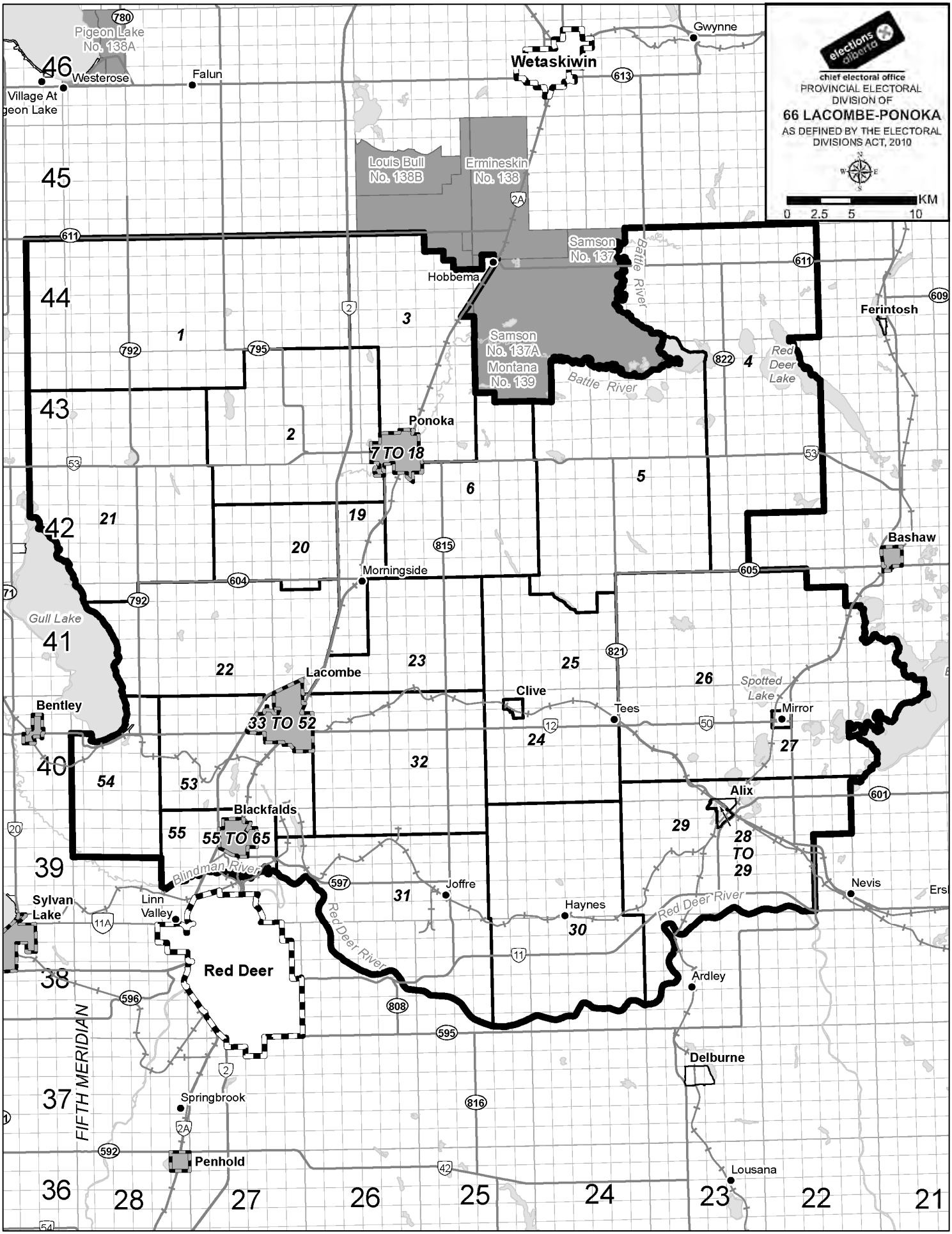
elections alberta
chief electoral office
PROVINCIAL ELECTORAL DIVISION OF
66 LACOMBE-PONOKA
AS DEFINED BY THE ELECTORAL DIVISIONS ACT, 2010
KM
0 2.5 5 10
Pigeon Lake No. 138A
Westerose
Village At Pigeon Lake
Falun
Wetaskiwin
Gwynne
Louis Bull No. 138B
Ermineskin No. 138
Samson No. 137
Samson No. 137A
Montana No. 139
Hobbema
Battle River
Ferintosh
Red Deer Lake
Ponoka
7 TO 18
Morningside
Bashaw
Gull Lake
Lacombe
33 TO 52
Clive
Tees
Spotted Lake
Mirror
Bentley
Alix
28 TO 29
Blackfalds
55 TO 65
Blindman River
Joffre
Haynes
Red Deer River
Nevis
Sylvan Lake
Linn Valley
Red Deer
Ardley
Delburne
Springbrook
Penhold
Lousana
FIFTH MERIDIAN
46
45
44
43
42
41
40
39
38
37
36
28
27
26
25
24
23
22
21
1
2
3
4
5
6
19
20
21
22
23
24
25
26
27
29
30
31
32
53
54
55

Electoral Division of Lacombe-Ponoka
General Election Statement of Official Results - April 23, 2012

POLL NUMBER	NAME OF POLL	NAMES ON LIST	STEVE CHRISTIE PC	ROD FOX WAP	DOUG HART NDP	TONY JEGLUM AP	KYLE MICHAEL MORROW LIB	V	S	D	R	% VOTER TURNOUT
38	REGENT - LINCOLN	449	80	75	16	11	5	187	1	0	0	41.6
39	BRUNS - HERITAGE	364	89	64	12	9	5	179	0	0	3	50.0
40	WOODLANDS	416	98	64	19	10	10	201	0	0	0	48.3
41	CRANNA LAKE	469	115	75	28	19	16	253	0	0	0	53.9
42	LACOMBE NORTHWEST	442	95	65	16	21	8	205	1	0	0	46.4
43	NORTHSTAR	419	78	101	22	13	11	225	0	0	0	53.7
44	LACOMBE WEST CENTRAL	395	85	97	21	7	18	228	1	0	1	58.0
45	WEST FIFTY-FITH AVE	307	39	68	15	13	0	135	0	0	0	44.0
46	C AND E TRAIL	327	31	69	17	12	7	136	1	0	0	41.6
47	HALL	391	88	49	29	8	8	182	1	0	0	46.5
48	MOBILE PARK	388	50	76	7	13	2	148	0	0	0	38.1
49	LACOMBE EAST	394	81	76	11	9	6	183	0	0	1	46.7
50	IRON WOLF	392	57	63	11	10	13	154	0	0	0	39.3
51	HIGHWAY 2A	343	47	51	17	15	7	137	1	0	1	40.2
52	LACOMBE SOUTHWEST	507	54	63	12	6	5	140	0	0	7	29.0
53	WEST LACOMBE	593	103	156	25	11	6	301	3	0	0	50.8
54	GULL LAKE	343	72	105	9	10	4	200	0	0	0	58.3
55	BLACKFALDS RURAL	402	97	121	10	7	5	240	1	0	0	59.7
56	LANDSDOWNE	500	58	76	18	10	8	170	0	0	1	34.2
57	CENTRAL BLACKFALDS	467	44	87	20	8	19	178	0	0	4	39.0
58	PARK STREET	542	51	84	12	6	10	163	0	0	1	30.3
59	EASTPOINTE	210	36	30	9	3	6	84	0	0	0	40.0
60	PANORAMA NORTH	417	62	69	9	4	5	149	1	0	0	35.7
61	WOMACS	428	55	82	13	6	12	168	2	0	0	39.3
62	SUNRIDGE	505	61	107	11	3	6	188	0	0	0	37.2
63	VINTAGE	253	29	51	25	0	9	114	0	0	1	45.5
64/65	WEST GLEN/WESTBROOKE	424	61	65	17	3	5	151	0	0	0	35.6
66	ADVANCE-LACOMBE (RO OFFICE)		300	589	82	60	32	1,063	1	0	1	
67	ADVANCE-PONOKA		268	246	105	24	60	703	1	0	3	
68	MOBILE-LACOMBE		85	35	10	9	10	149	1	1	4	
69	MOBILE-PONOKA		53	20	20	1	10	104	2	0	1	
70	SPECIAL BALLOT		60	118	24	10	6	218	0	0	20	
	TOTAL	**26,490**	**5,363**	**6,573**	**1,479**	**781**	**753**	**14,949**	**37**	**2**	**60**	**56.7**

V=Valid Ballots **S=Spoiled Ballots** **D=Declined Ballots** **R=Rejected Ballots**

PONOKA

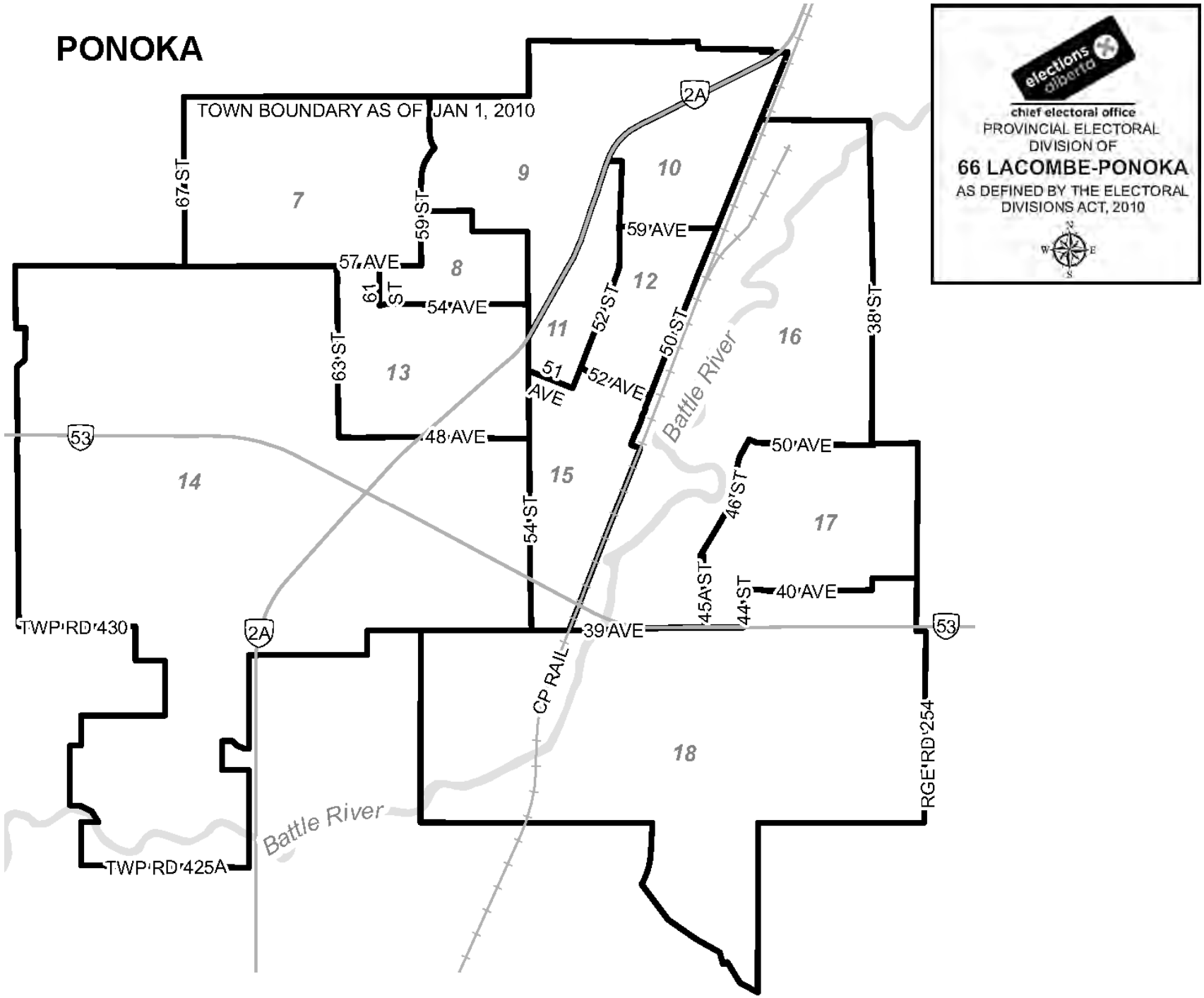
TOWN BOUNDARY AS OF JAN 1, 2010
elections alberta
chief electoral office
PROVINCIAL ELECTORAL DIVISION OF
66 LACOMBE-PONOKA
AS DEFINED BY THE ELECTORAL DIVISIONS ACT, 2010
7
8
9
10
11
12
13
14
15
16
17
18
67 ST
59 ST
57 AVE
61 ST
54 AVE
63 ST
48 AVE
51 AVE
52 ST
52 AVE
50 ST
59 AVE
54 ST
39 AVE
45A ST
44 ST
40 AVE
46 ST
50 AVE
38 ST
RGE RD 254
TWP RD 430
TWP RD 425A
2A
53
Battle River
CP RAIL

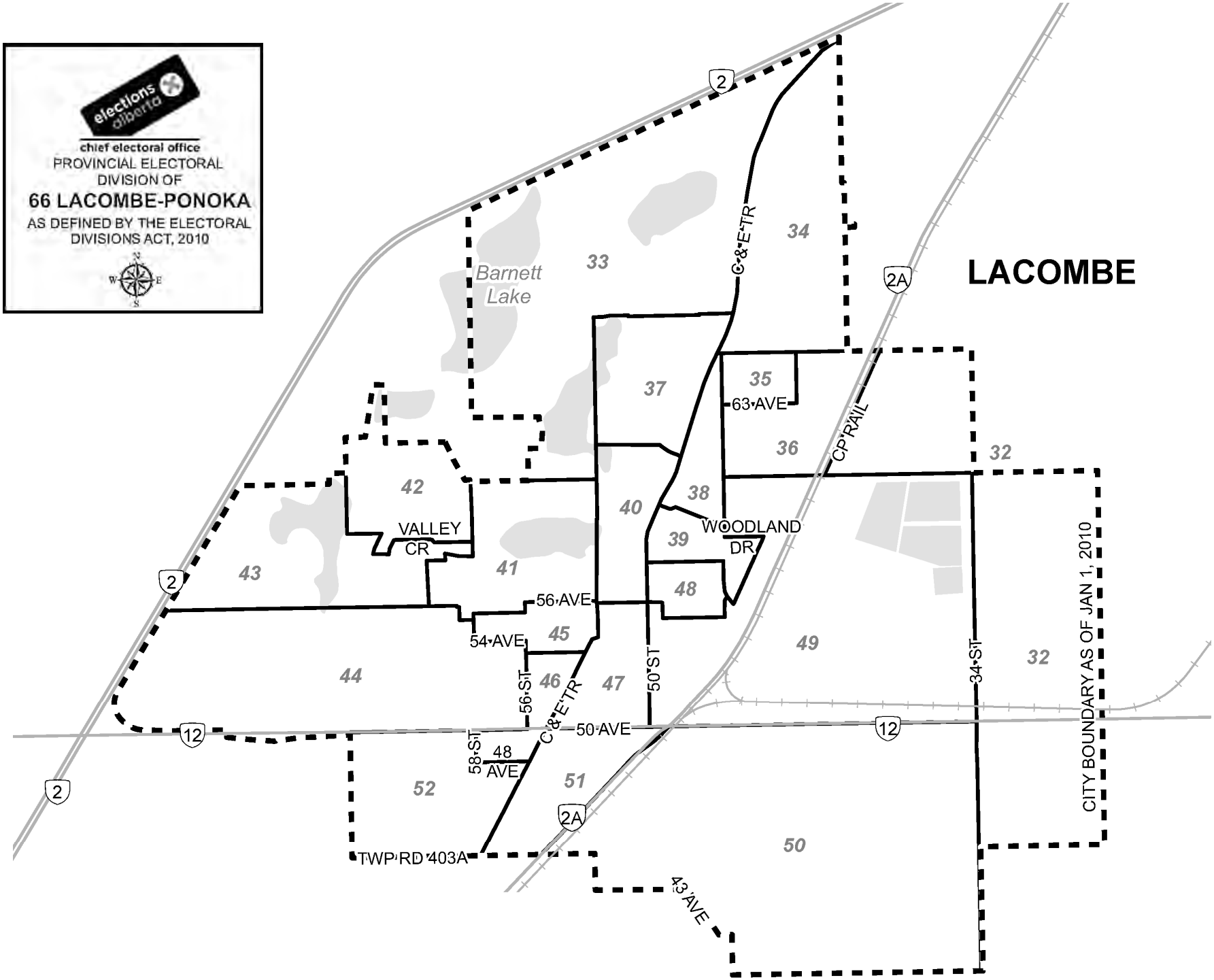
elections alberta
chief electoral office
PROVINCIAL ELECTORAL DIVISION OF
66 LACOMBE-PONOKA
AS DEFINED BY THE ELECTORAL DIVISIONS ACT, 2010
LACOMBE
Barnett Lake
33
34
35
36
37
38
39
40
41
42
43
44
45
46
47
48
49
50
51
52
32
63 AVE
VALLEY CR
WOODLAND DR
56 AVE
54 AVE
50 AVE
48 AVE
43 AVE
TWP RD 403A
56 ST
58 ST
50 ST
34 ST
C&E TR
CP RAIL
CITY BOUNDARY AS OF JAN 1, 2010
2
2A
12

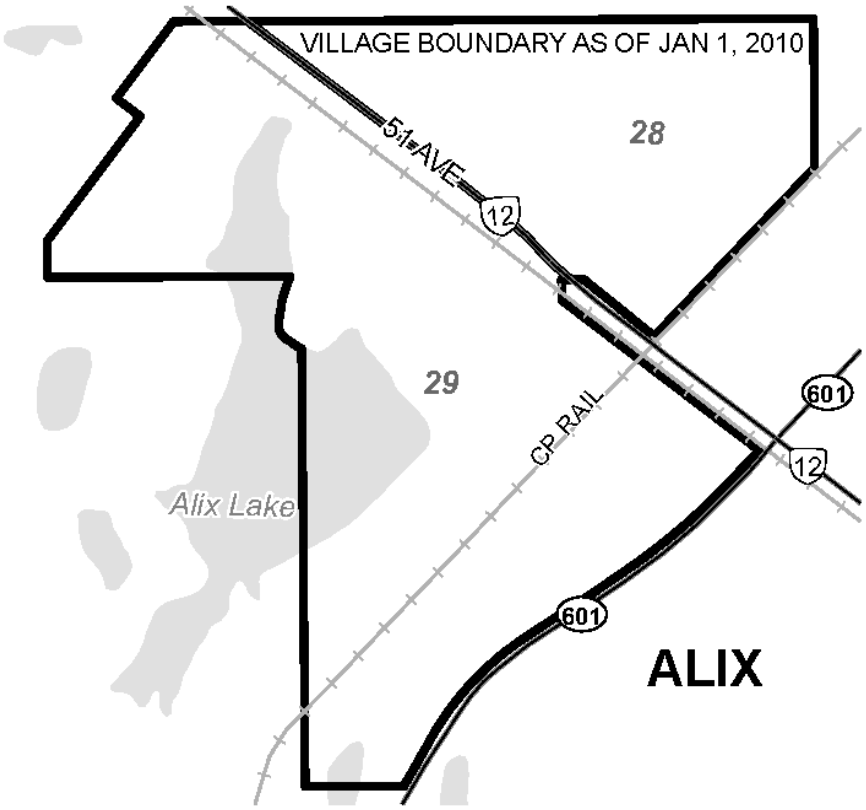
VILLAGE BOUNDARY AS OF JAN 1, 2010
51 AVE
12
28
29
CP RAIL
601
12
Alix Lake
601
ALIX

elections alberta
chief electoral office
PROVINCIAL ELECTORAL
DIVISION OF
66 LACOMBE-PONOKA
AS DEFINED BY THE ELECTORAL
DIVISIONS ACT, 2010

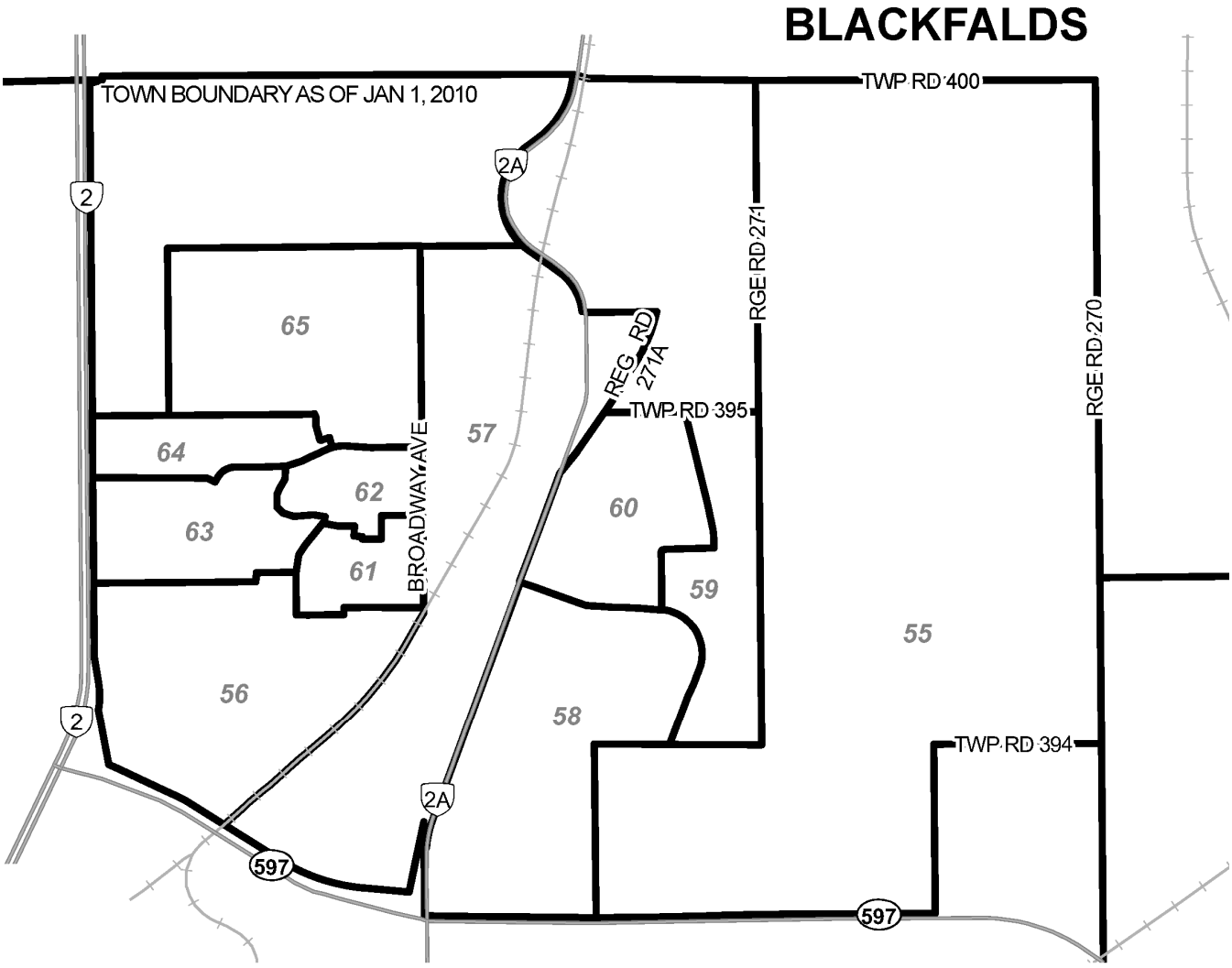
BLACKFALDS
TOWN BOUNDARY AS OF JAN 1, 2010
TWP RD 400
2A
2
RGE RD 271
RGE RD 270
65
REG. RD 271A
TWP RD 395
57
64
62
BROADWAY AVE
60
63
61
59
55
56
58
2
TWP RD 394
2A
597
597

Electoral Division of Leduc-Beaumont
General Election Statement of Official Results - April 23, 2012

POLL NUMBER	NAME OF POLL	NAMES ON LIST	JASEN MAMINSKI LIB	WILLIAM MUNSEY AP	HANA RAZGA NDP	JENNIFER ROACH EPA	GEORGE ROGERS PC	DAVID STASIEWICH WAP	V	S	D	R	% VOTER TURNOUT
1	CLOVERLAWN/KAVANAGH	584	11	5	20	3	143	169	351	0	0	0	60.1
2	LEDUC RURAL SW	491	6	2	12	2	95	116	233	0	0	0	47.5
3	SAUDERS/ORD	379	5	4	13	2	110	76	210	0	0	0	55.4
4	ROLLYVIEW	458	7	12	13	4	100	113	249	0	0	0	54.4
5	NEW SAREPTA	424	1	24	14	3	82	91	215	0	0	5	51.9
6	NEW SAREPTA N	389	10	21	13	4	87	80	215	0	1	2	56.0
7	RICHDALE	568	6	11	22	1	104	89	233	1	0	0	41.0
8	BEAUMONT RURAL E	383	16	10	14	0	102	61	203	3	0	0	53.0
9	NISKU S	453	5	8	11	3	111	67	205	0	0	0	45.3
10	LEDUC TELFORD	428	7	3	13	5	100	59	187	1	0	0	43.7
11	LEDUC WILLOW PARK ESTATES	266	7	2	8	0	63	48	128	0	0	0	48.1
12	LEDUC BIENERT PARK	471	6	3	21	2	95	56	183	0	0	0	38.9
13A	LEDUC DEER VALLEY/MARSH	429	4	1	15	4	82	51	157	1	0	0	36.6
13B	LEDUC DEER VALLEY/MARSH	372	10	1	12	3	63	45	134	0	0	1	36.3
14	LEDUC BRIDGEPORT W	467	4	2	17	5	123	74	225	0	0	0	48.2
15	LEDUC BRIDGEPORT E	499	5	2	13	1	87	46	154	0	0	2	31.3
16	LEDUC WILLOW PARK	535	13	4	20	6	89	44	176	0	1	0	33.1
17	LEDUC CENTRE	450	2	1	13	0	115	52	183	0	0	0	40.7
18	LEDUC SIMPSON PARK	466	7	6	9	1	121	53	197	0	0	1	42.5
19	LEDUC LIGGINS PARK	307	4	1	15	0	67	44	131	1	0	1	43.0
20	LEDUC ALEXANDRA PARK	372	9	2	16	2	45	22	96	0	0	0	25.8
21	LEDUC LINDSFORD PARK	405	2	3	9	2	87	39	142	1	0	0	35.1
22	LEDUC LEDE PARK	495	11	3	2	8	114	76	214	0	0	2	43.6
23	LEDUC ADOLPH COMM PARK	414	10	3	15	3	81	55	167	0	0	3	41.1
24	LEDUC RAILROAD/EVANS PARK	466	10	21	2	7	104	62	206	0	0	0	44.2
25	LEDUC MCKAY PARK	443	10	2	13	5	103	69	202	3	0	0	45.6
26	LEDUC NOTRE DAME	421	9	1	16	2	113	77	218	1	0	0	51.8
27	LEDUC CORINTHIA PARK	522	14	1	7	1	64	47	134	1	0	0	25.7
28	LEDUC CHIPPEWA	584	10	7	32	1	128	78	256	0	0	15	46.4
29	LEDUC CAMELOT	436	7	9	19	5	101	60	201	0	0	0	46.1
30	LEDUC FRED JOHNS PARK	328	8	2	15	0	89	54	168	1	0	1	51.5
31	LEDUC SOUTHWICK PARK	370	8	5	18	6	106	46	189	0	0	1	51.4
32	LEDUC LAKESIDE	395	7	14	14	0	98	73	206	1	0	0	52.2
33A	LEDUC WEST HAVEN	411	12	5	12	3	62	39	133	0	0	3	33.1
33B	LEDUC WEST HAVEN	381	6	5	15	2	79	46	153	0	0	0	40.2
34	LEDUC FALLER PARK	359	2	3	8	2	124	70	209	0	0	0	58.2

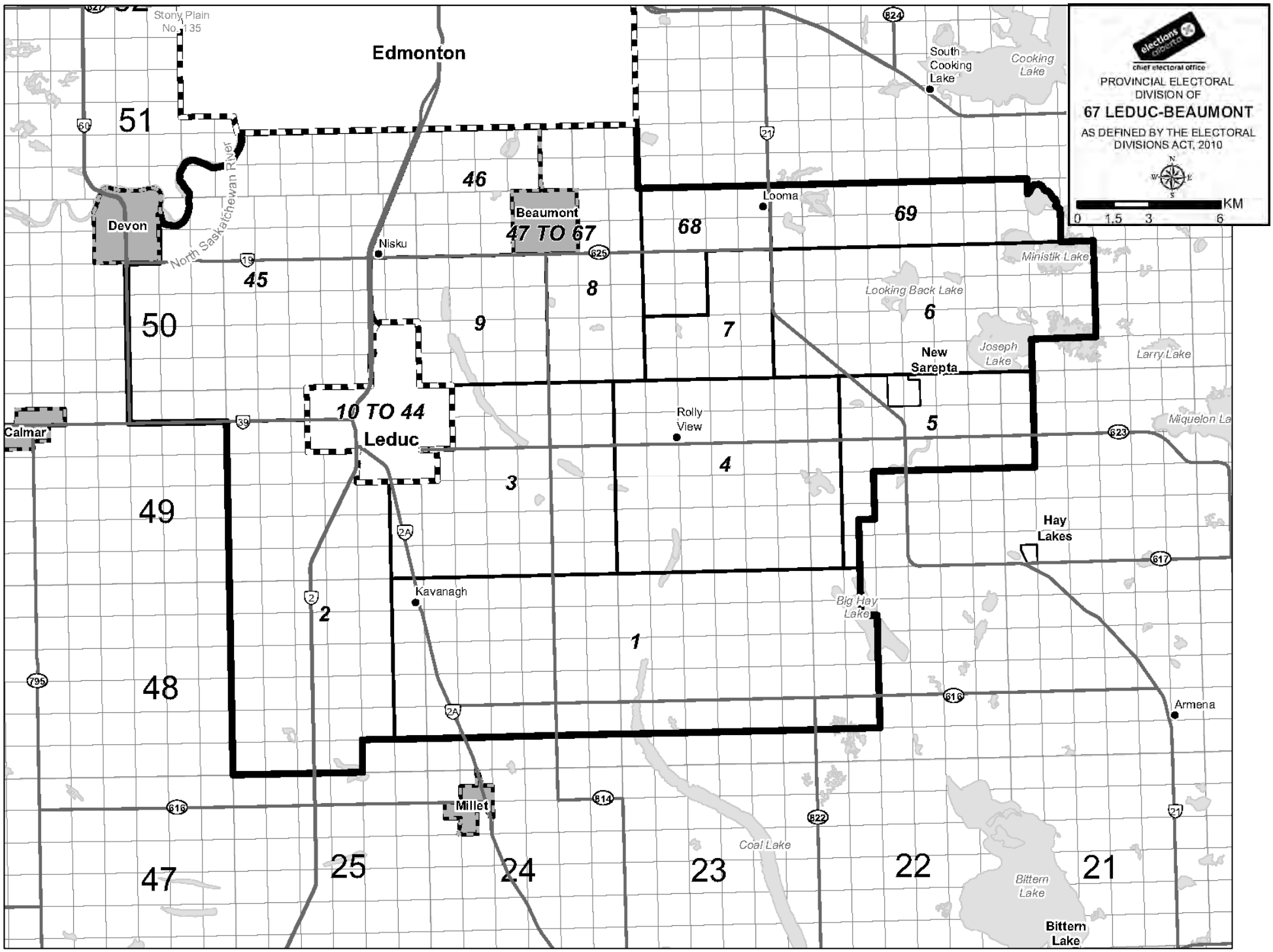
elections alberta
chief electoral office
PROVINCIAL ELECTORAL DIVISION OF
67 LEDUC-BEAUMONT
AS DEFINED BY THE ELECTORAL DIVISIONS ACT, 2010
KM
0 1.5 3 6
Edmonton
Stony Plain No. 135
Devon
North Saskatchewan River
Nisku
Beaumont
47 TO 67
Looma
South Cooking Lake
Cooking Lake
Ministik Lake
Looking Back Lake
Joseph Lake
Larry Lake
New Sarepta
Rolly View
10 TO 44
Leduc
Calmar
Hay Lakes
Big Hay Lake
Kavanagh
Armena
Millet
Coal Lake
Bittern Lake
Bittern Lake
51
50
49
48
47
46
45
25
24
23
22
21
69
68
8
9
7
6
5
4
3
2
1

Electoral Division of Leduc-Beaumont
General Election Statement of Official Results - April 23, 2012

POLL NUMBER	NAME OF POLL	NAMES ON LIST	JASEN MAMINSKI LIB	WILLIAM MUNSEY AP	HANA RAZGA NDP	JENNIFER ROACH EPA	GEORGE ROGERS PC	DAVID STASIEWICH WAP	V	S	D	R	% VOTER TURNOUT
35A	LEDUC SUNTREE	379	7	5	10	1	63	38	124	1	0	0	32.7
35B	LEDUC SUNTREE	364	3	4	12	5	77	44	145	0	0	1	40.1
36	LEDUC WINDROSE	463	8	3	19	2	163	72	267	2	0	0	57.7
37	LEDUC WOODS	422	5	5	16	2	137	63	228	1	0	1	54.3
38	LEDUC CAMPBELL PARK	538	3	4	18	2	132	65	224	1	0	0	41.6
39	LEDUC ROBERTS PARK	469	10	4	16	5	113	50	198	1	0	0	42.2
40	LEDUC RAINBOW PARK	423	12	7	14	3	89	66	191	0	0	0	45.2
41	LEDUC MACLAREN PLACE	559	9	1	26	3	142	85	266	2	0	0	47.6
42	LEDUC CALEDONIA S	470	9	5	17	4	146	70	251	0	0	1	53.6
43	LEDUC TRIBUTE	499	5	2	22	7	77	45	158	1	0	1	31.9
44A	LEDUC SOUTHFORK	385	2	3	20	2	81	44	152	0	0	0	39.5
44B	LEDUC SOUTHFORK	355	8	1	12	4	78	37	140	0	0	0	39.4
45	AIRPORT W	415	5	4	12	1	108	109	239	0	1	0	57.8
46/63	BEAUMONT RURAL W/BEAUMONT GOUDREAU	499	6	1	20	1	141	58	227	0	0	0	45.5
47	BEAUMONT MONTALET N	468	7	0	25	2	99	59	192	0	0	1	41.2
48	BEAUMONT MONTALET S	377	4	2	18	1	81	43	149	0	0	0	39.5
49	BEAUMONT COLONIALE W	428	5	6	12	3	114	48	188	2	0	0	43.9
50	BEAUMONT COLONIALE E	438	10	2	14	0	88	52	166	0	0	0	37.9
51	BEAUMONT BLANCHARD	492	13	7	15	1	132	58	226	0	0	1	46.1
52	BEAUMONT BRUNELLE	459	12	5	31	1	104	52	205	0	0	1	44.9
53	BEAUMONT CHAMPLAIN	373	7	5	14	1	84	40	151	0	0	0	40.5
54	BEAUMONT BEAURIDGE N	393	13	5	36	3	99	37	193	0	0	1	49.4
55	BEAUMONT EAGLEMONT	542	7	2	14	4	110	62	199	0	0	0	36.7
56	BEAUMONT BEAURIDGE W	430	16	8	19	4	108	46	201	2	0	0	46.7
57	BEAUMONT BEAURIDGE S	498	31	2	38	1	111	68	251	0	0	2	50.8
58	BEAUMONT ST. VITAL	404	14	4	21	2	76	49	166	0	0	0	41.1
59	BEAUMONT GLENBRAE	528	16	9	35	1	133	76	270	3	0	0	51.1
60	BEAUMONT BEAU MEADOW	403	18	2	29	0	110	40	199	0	0	1	49.6
61	BEAUMONT PARKLANE	360	11	5	13	3	94	53	179	1	0	1	50.0
62/66	BEAUMONT BROOKSIDE E/W	576	11	12	23	1	143	65	255	0	0	0	44.3
64	BEAUMONT FOUR SEASONS	355	11	2	18	0	99	37	167	0	0	1	47.3
65	BEAUMONT CHALEUREUSE	486	10	2	13	1	99	55	180	0	0	0	37.0
67	BEAUMONT BEAUVAL	603	19	10	24	2	110	63	228	3	0	0	37.8
68	LOOMA	593	15	7	38	3	152	99	314	2	0	0	53.0
69	DONNAN LAKE	467	8	16	20	2	111	67	224	2	0	0	48.0

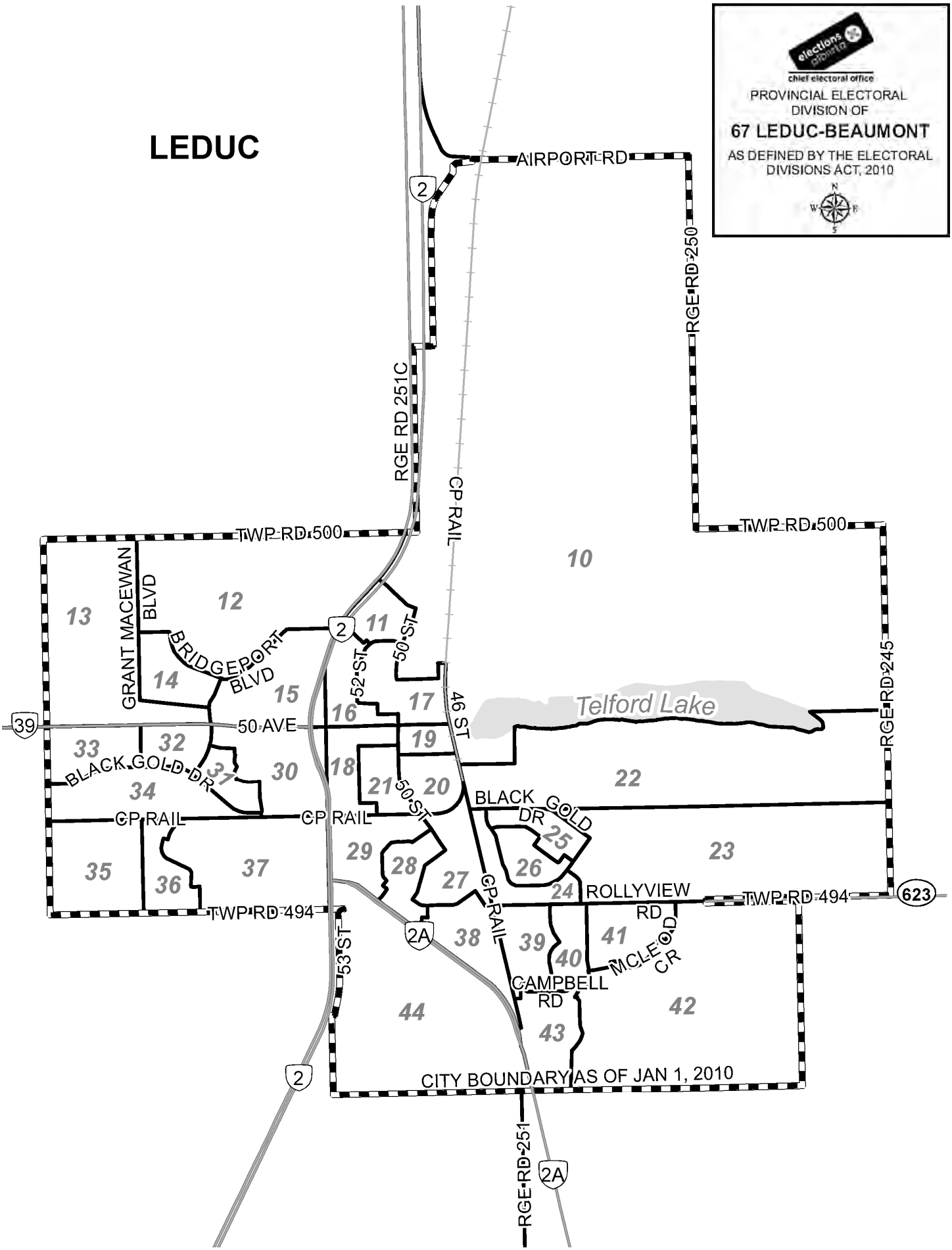
LEDUC
elections alberta
chief electoral office
PROVINCIAL ELECTORAL DIVISION OF
67 LEDUC-BEAUMONT
AS DEFINED BY THE ELECTORAL DIVISIONS ACT, 2010
AIRPORT RD
RGE RD 250
RGE RD 251C
CP RAIL
TWP RD 500
GRANT MACEWAN BLVD
BRIDGEPORT BLVD
50 AVE
52 ST
50 ST
46 ST
Telford Lake
RGE RD 245
BLACK GOLD DR
CP RAIL
BLACK GOLD DR
ROLLYVIEW RD
TWP RD 494
MCLEOD CR
CAMPBELL RD
53 ST
CITY BOUNDARY AS OF JAN 1, 2010
RGE RD 251
2
2A
39
623
10
11
12
13
14
15
16
17
18
19
20
21
22
23
24
25
26
27
28
29
30
31
32
33
34
35
36
37
38
39
40
41
42
43
44

Electoral Division of Leduc-Beaumont
General Election Statement of Official Results - April 23, 2012

POLL NUMBER	NAME OF POLL	NAMES ON LIST	JASEN MAMINSKI LIB	WILLIAM MUNSEY AP	HANA RAZGA NDP	JENNIFER ROACH EPA	GEORGE ROGERS PC	DAVID STASIEWICH WAP	V	S	D	R	% VOTER TURNOUT
70	ADVANCE-BEAUMONT		41	34	79	10	445	325	934	5	0	3	
71	ADVANCE-NEW SAREPTA		0	18	16	1	50	62	147	0	0	0	
72	ADVANCE-LEDUC (RO OFFICE)		41	20	68	6	459	352	946	4	0	1	
73	MOBILE-LEDUC/BEAUMONT		7	3	2	2	26	15	55	1	1	6	
74	MOBILE-LEDUC		11	2	3	1	89	34	140	1	1	11	
75	SPECIAL BALLOT		6	5	18	3	110	78	220	0	0	22	
	TOTAL	**31,534**	**727**	**453**	**1,391**	**199**	**8,420**	**5,228**	**16,418**	**50**	**5**	**93**	**52.4**

V=Valid Ballots **S=Spoiled Ballots** **D=Declined Ballots** **R=Rejected Ballots**

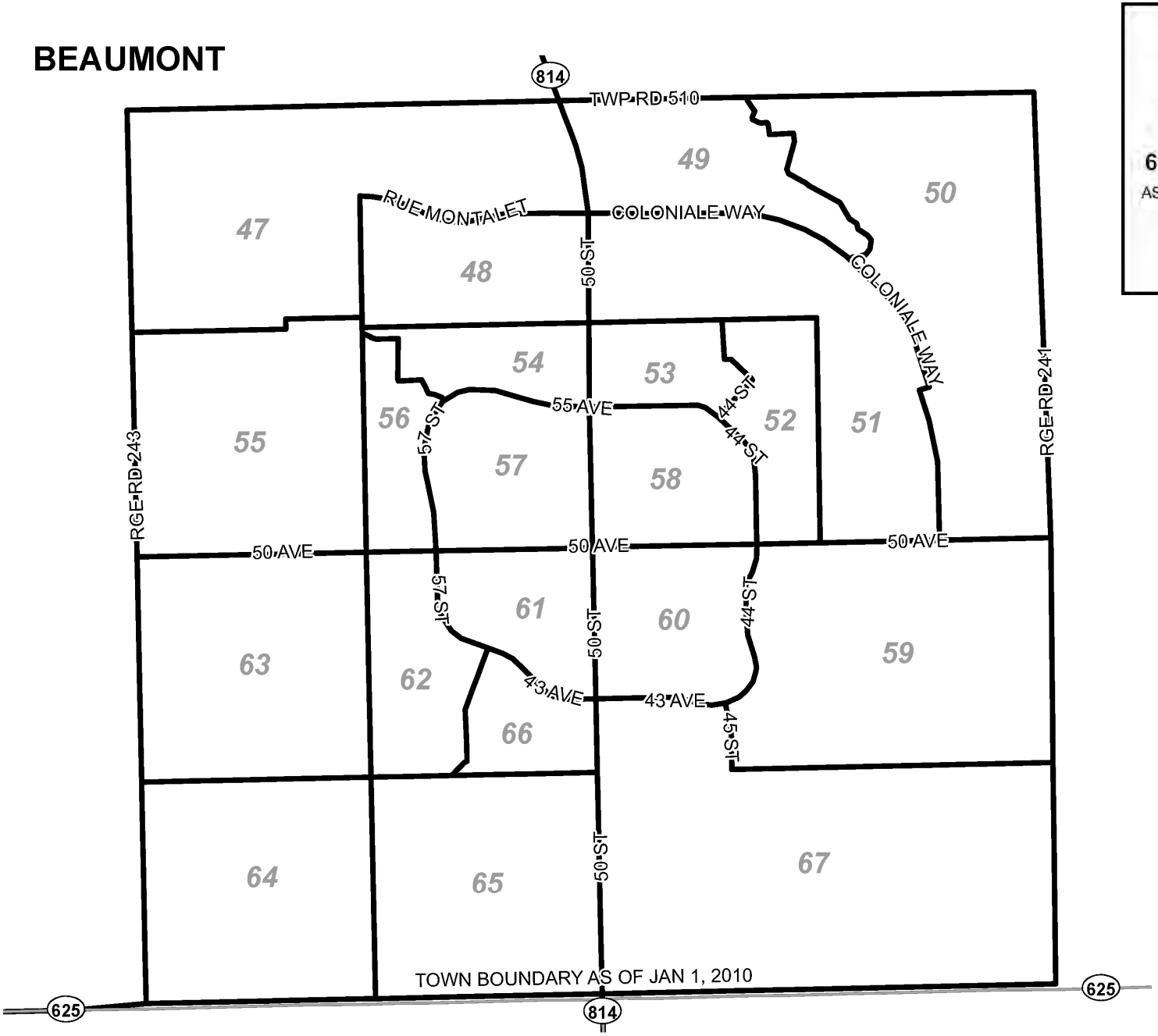
BEAUMONT
814
TWP RD 510
49
50
47
RUE MONTALET
COLONIALE WAY
48
50 ST
COLONIALE WAY
54
53
55 AVE
44 ST
52
51
55
56
57 ST
57
58
44 ST
RGE RD 243
RGE RD 241
50 AVE
50 AVE
50 AVE
57 ST
61
60
44 ST
63
62
50 ST
59
43 AVE
43 AVE
66
45 ST
64
65
50 ST
67
TOWN BOUNDARY AS OF JAN 1, 2010
625
814
625

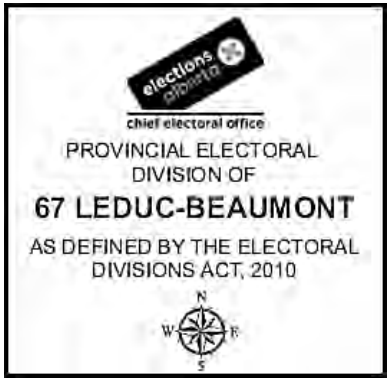
elections alberta
chief electoral office
PROVINCIAL ELECTORAL DIVISION OF
67 LEDUC-BEAUMONT
AS DEFINED BY THE ELECTORAL DIVISIONS ACT, 2010
N
W
E
S

Electoral Division of Lethbridge-East
General Election Statement of Official Results - April 23, 2012

POLL NUMBER	NAME OF POLL	NAMES ON LIST	ROB MIYASHIRO LIB	TOM MOFFATT NDP	BRIDGET PASTOOR PC	KENT PRESTAGE WAP	V	S	D	R	% VOTER TURNOUT
1	KODIAK PARK	407	18	13	72	59	162	0	0	0	39.8
2	HARDIEVILLE	371	19	37	39	86	181	0	0	0	48.8
3	MILDRED DOBBS WEST	353	14	9	44	32	99	0	0	0	28.0
4	MILDRED DOBBS EAST	525	24	33	53	52	162	0	0	0	30.9
5	LETTICE PERRY EAST	189	8	8	32	22	70	0	0	0	37.0
6	COUGAR PARK UPLANDS	468	28	11	65	44	148	0	0	0	31.6
7	ASPEN VILLAGE	523	30	24	74	69	197	0	0	0	37.7
8	CHINOOK LAKE	517	18	23	81	68	190	0	0	0	36.8
9	UPLAND MANOR	329	9	9	33	27	78	0	0	0	23.7
10	ERMINEVIEW PARK	419	29	16	85	47	177	0	0	1	42.5
11	BLUE FOX PARK	503	34	28	73	69	204	0	0	1	40.8
12	ST. JAMES	487	24	27	66	76	193	0	0	1	39.8
13	BRIDGE VILLA	428	13	12	63	65	153	0	0	1	36.0
14	WEST VISTA PARK	331	13	8	31	33	85	1	0	1	26.0
15	VISTA PARK	408	25	31	53	54	163	0	0	1	40.2
16	EAGLE ROAD	461	31	26	73	66	196	0	2	0	43.0
17	PARK MEADOWS SCHOOL	347	27	20	54	60	161	3	0	0	46.4
18	NORTH PARK MEADOW MALL	399	16	14	36	42	108	0	1	0	27.3
19	CHURCHILL MANOR	330	23	12	34	28	97	1	0	0	29.4
20	DOMINION PARK	350	8	14	36	42	100	1	0	1	28.9
21	ST. ANDREW	177	2	15	20	16	53	0	0	0	29.9
22	WINSTON CHURCHILL SCHOOL	468	11	16	44	44	115	0	0	1	24.8
23	PARK MEADOWS PARK	347	23	19	41	41	124	0	0	0	35.7
24	LABOUR CLUB PARK	362	16	18	49	55	138	0	0	0	38.1
25	EAST WILSON SCHOOL	326	12	9	42	36	99	0	0	0	30.4
26	WILSON MIDDLE SCHOOL	431	28	16	58	42	144	0	0	1	33.6
27	DOMINION SQUARE	363	20	15	46	49	130	0	0	0	35.8
28	ADAMS PARK	371	13	24	49	47	133	0	0	3	36.7
29	GALBRAITH SCHOOL	428	19	23	50	47	139	1	0	0	32.5
30	NORBRIDGE SHOPPING CTR	424	14	29	33	27	103	1	0	0	24.3
31	NORTH KEITH SUB DIVISION	386	24	24	79	51	178	0	0	1	46.4
32	KEITH INDUSTRIAL PARK	380	20	21	48	39	128	0	0	2	34.2
33	LEGION PLACE	452	23	32	60	59	174	0	0	1	38.7
34	WESTMINSTER SHOPPING CTR	350	19	25	39	42	125	0	0	0	35.7
35	WESTMINSTER COMM HALL	305	13	23	40	22	98	0	0	0	32.1
36	NORTH SUBWAY	426	23	18	52	56	149	1	0	0	35.0
37	NORTH MAYOR MAGRATH DRIVE	294	7	9	26	26	68	0	0	0	23.1
38	LCI SCHOOL	386	30	37	65	37	169	1	0	0	43.8

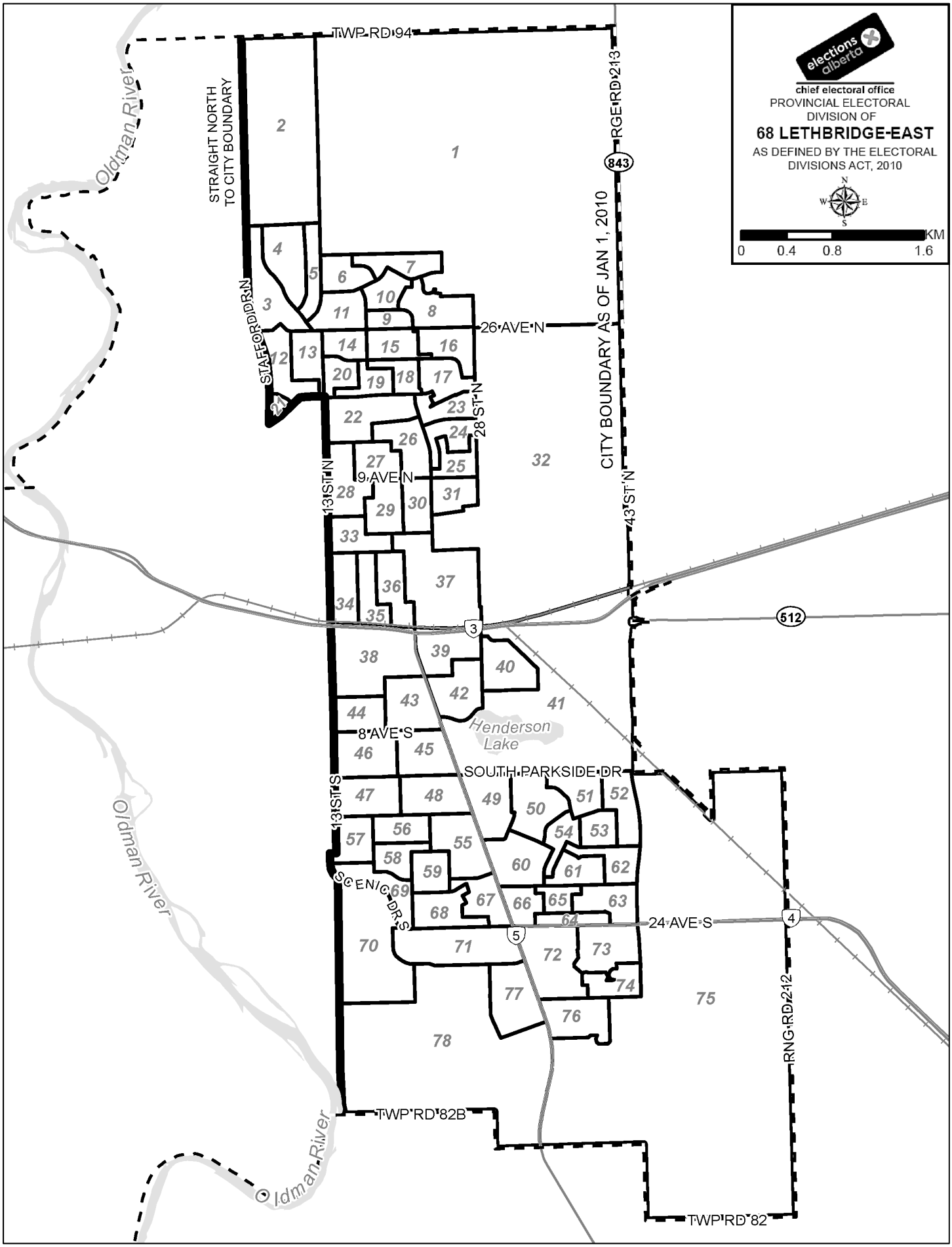
elections alberta
chief electoral office
PROVINCIAL ELECTORAL DIVISION OF
68 LETHBRIDGE-EAST
AS DEFINED BY THE ELECTORAL DIVISIONS ACT, 2010
KM
0 0.4 0.8 1.6
TWP RD 94
RGE RD 213
STRAIGHT NORTH TO CITY BOUNDARY
CITY BOUNDARY AS OF JAN 1, 2010
Oldman River
STAFFORD DR N
26 AVE N
28 ST N
9 AVE N
13 ST N
43 ST N
8 AVE S
SOUTH PARKSIDE DR
13 ST S
SCENIC DR S
24 AVE S
Henderson Lake
TWP RD 82B
TWP RD 82
RNG RD 212
843
512
3
4
5

Electoral Division of Lethbridge-East
General Election Statement of Official Results - April 23, 2012

POLL NUMBER	NAME OF POLL	NAMES ON LIST	ROB MIYASHIRO LIB	TOM MOFFATT NDP	BRIDGET PASTOOR PC	KENT PRESTAGE WAP	V	S	D	R	% VOTER TURNOUT
39	SANDMAN INN	333	23	25	56	33	137	1	0	0	41.1
40	GENERAL STEWART SCHOOL	459	37	26	116	74	253	1	0	6	56.4
41	PARKSIDE EXHIBITION	468	44	33	90	56	223	0	0	0	47.6
42	GLENDALE SOUTH	341	32	24	68	60	184	0	0	0	54.0
43	ECOLE LA VERENDRYE	354	26	37	76	40	179	1	0	0	50.6
44	NORTH CHINOOK HOSPITAL	358	29	27	77	34	167	0	0	0	46.6
45	EAST CHINOOK HOSPITAL	463	29	30	85	39	183	0	3	0	40.2
46	CHINOOK REGIONAL HOSPITAL	667	31	31	63	47	172	0	0	1	25.9
47	GYRO PARK	501	41	31	86	51	209	0	0	1	41.9
48	GILBERT PATTERSON SCHOOL	406	28	39	75	57	199	0	0	3	49.8
49	PARKSIDE INN	479	35	31	82	57	205	5	0	0	42.8
50	LAKEVIEW SCHOOL	461	45	23	114	55	237	1	0	2	51.8
51	GLACIER DRIVE	371	30	22	92	55	199	0	0	0	53.6
52	PARKVIEW TRAILER COURT	478	33	37	69	68	207	1	0	0	43.3
53	GREAT LAKES	330	22	22	70	56	170	0	0	0	51.5
54	LAKEMOUNT BLVD.	356	18	11	66	50	145	0	0	0	40.7
55	ASSUMPTION SCHOOL	400	38	24	60	67	189	1	0	0	47.3
56	EAST BONNYDALE	374	31	28	75	42	176	0	0	0	47.1
57	BONNYDALE	437	31	28	75	53	187	1	0	0	42.8
58	NORTH RAVINE PARK	352	37	18	72	35	162	0	0	0	46.0
59	NORTH AGNES DAVIDSON SCH	326	24	22	87	52	185	0	0	0	56.7
60	EAST MAYOR MAGRATH DRIVE	487	29	34	110	70	243	0	0	2	50.3
61	REDMOND ROAD PARK	331	20	14	50	54	138	0	0	0	41.7
62	ELM CRESCENT	407	36	36	70	57	199	2	0	4	49.9
63	SEQUOIA PARK	439	36	32	90	79	237	0	0	4	54.9
64	SOMERSET APARTMENTS	331	14	24	47	48	133	2	0	0	40.2
65	PALM ROAD	351	12	37	45	33	127	2	0	0	36.2
66	COLLEGE CENTRE MALL	532	58	18	142	81	299	0	0	4	57.0
67	TOURIST INFORMATION CTR	306	22	23	59	54	158	0	0	2	52.3
68	AGNES DAVIDSON SCHOOL	448	31	30	92	92	245	0	0	0	54.7
69	RAVINE PARK	396	37	22	84	53	196	1	0	2	50.0
70	CHINOOK-TUDOR	418	45	11	116	87	259	0	0	0	62.0
71	TUDOR ESTATES	414	28	13	114	70	225	1	0	0	54.3
72	WEST FAIRMONT	342	30	8	99	66	203	0	0	2	59.9
73	EAST FAIRMONT	379	21	12	98	79	210	0	0	0	55.4
74	FAIRMONT GARDEN PARK	488	43	16	117	89	265	1	0	0	54.3
75A	COULEE SPRINGS	520	16	26	89	77	208	1	0	0	40.0
75B	COULEE SPRINGS	495	21	14	82	68	185	0	0	0	37.4

Electoral Division of Lethbridge-East
General Election Statement of Official Results - April 23, 2012

POLL NUMBER	NAME OF POLL	NAMES ON LIST	ROB MIYASHIRO LIB	TOM MOFFATT NDP	BRIDGET PASTOOR PC	KENT PRESTAGE WAP	V	S	D	R	% VOTER TURNOUT
76	SOUTHGATE	379	24	15	93	70	202	0	0	0	53.3
77	PARKBRIDGE ESTATES	546	55	31	194	110	390	3	0	0	71.4
78	LETHBRIDGE COLLEGE	273	8	5	68	52	133	1	1	0	49.1
79	ADVANCE-NORD-BRIDGE SENIORS CENTRE (POLLS 1-39)		136	141	480	448	1,205	1	0	10	
80	ADVANCE-NORD-BRIDGE SENIORS CENTRE (POLLS 40-78)		161	97	388	320	966	0	0	6	
81	MOBILE-FAIRMONT PARK EXTENDICARE/ST. THERESE VILLA		13	10	56	19	98	0	0	1	
82	MOBILE-BLUE SKY LODGE/GOOD SAM. SOCIETY/LEGACY LODGE		13	5	56	14	88	0	0	3	
83	MOBILE-ST. MICHAELS HEALTH CTR/SUNRISE VILLAGE/MARTHA'S HOUSE		23	7	84	17	131	0	0	3	
84	MOBILE-CHINOOK REGIONAL HOSPITAL		9	3	30	26	68	0	0	1	
85	SPECIAL BALLOT		31	6	54	55	146	0	0	46	
	TOTAL	**31,817**	**2,364**	**2,007**	**6,599**	**5,146**	**16,116**	**37**	**7**	**119**	**51.0**

V=Valid Ballots **S=Spoiled Ballots** **D=Declined Ballots** **R=Rejected Ballots**

Electoral Division of Lethbridge-West
General Election Statement of Official Results - April 23, 2012

POLL NUMBER	NAME OF POLL	NAMES ON LIST	BAL BOORA LIB	KEVIN KINAHAN WAP	SHANNON PHILLIPS NDP	DAVID WALTERS AP	GREG WEADICK PC	V	S	D	R	% VOTER TURNOUT
1/2	PEENAQUIM/STAFFORD	422	16	59	27	3	76	181	0	0	0	42.9
3	ST. ANDREW	507	13	93	53	2	91	252	0	0	4	50.5
4	ST. PAUL	410	11	44	40	1	58	154	0	0	3	38.3
5	WEST STAFFORD	313	2	49	33	1	56	141	0	0	1	45.4
6	VENTURA	317	10	47	38	0	49	144	0	0	0	45.4
7	SENATOR BUCHANAN	401	11	71	54	7	53	196	1	0	0	48.9
8	ST. BASIL	340	7	33	39	3	37	119	0	0	1	35.3
9	WEST BUCHANAN	259	5	42	44	2	24	117	0	0	0	45.2
10	CENTER VILLAGE	467	9	22	41	1	30	103	0	0	1	22.3
11	GALT	579	7	74	18	2	107	208	0	0	1	36.1
12	PARK PLACE	553	5	40	27	0	49	121	0	0	4	22.6
13	FRITZ SICK	529	7	48	64	4	88	211	1	0	5	40.8
14	EDITH CAVEL	401	9	40	75	1	35	160	0	0	0	39.9
15	JASMINE	300	2	14	83	0	36	135	0	0	1	45.3
16	KINSMEN	366	17	30	91	2	37	177	0	0	0	48.4
17	YWCA	409	9	24	93	0	32	158	0	0	4	39.6
18	LONDON ROAD	368	3	23	52	0	28	106	0	0	0	28.8
19	SOUTH PARK	373	7	25	51	2	34	119	0	0	0	31.9
20	3RD ACADEMY	443	9	49	89	1	46	194	0	0	1	44.0
21	FLEETWOOD	448	11	44	93	2	49	199	0	0	1	44.6
22	SCENIC HEIGHTS	313	10	30	25	2	37	104	0	0	0	33.2
23	STONECREST	262	8	29	38	2	75	152	0	0	2	58.8
24	CANYON UPPER	352	8	46	26	2	96	178	0	0	0	50.6
25	CANYON LOWER	260	6	38	15	0	71	130	0	0	1	50.4
26	CANYON	316	6	50	21	0	74	151	0	0	0	47.8
27	SUNDIAL	108	3	19	23	1	11	57	0	0	0	52.8
28	SUNRIDGE	258	8	28	47	0	38	121	0	0	0	46.9
29	RIVERPARK	223	12	43	22	0	70	147	0	0	0	65.9
30	RIVERMILL	433	8	55	63	2	108	236	0	0	0	54.5
31	RIVERSTONE	344	11	51	34	1	106	203	0	0	1	59.3
32	RIVERCREST	271	5	50	40	2	68	165	0	0	0	60.9
33	GERALD PROBE	431	14	68	63	3	84	232	0	0	0	53.8
34	MT. CRANDELL	319	5	42	47	1	52	147	0	0	1	46.4
35	MT. BLAKISTON	253	4	41	40	2	39	126	0	0	0	49.8
36	MT. ALDERSON	402	11	63	57	5	67	203	0	0	0	50.5
37	RYERSON	378	15	61	46	4	39	165	0	0	2	44.2
38	LAURENTIAN	415	17	58	60	3	75	213	0	0	1	51.6
39	DALHOUSIE	356	7	60	68	5	36	176	0	0	4	50.6

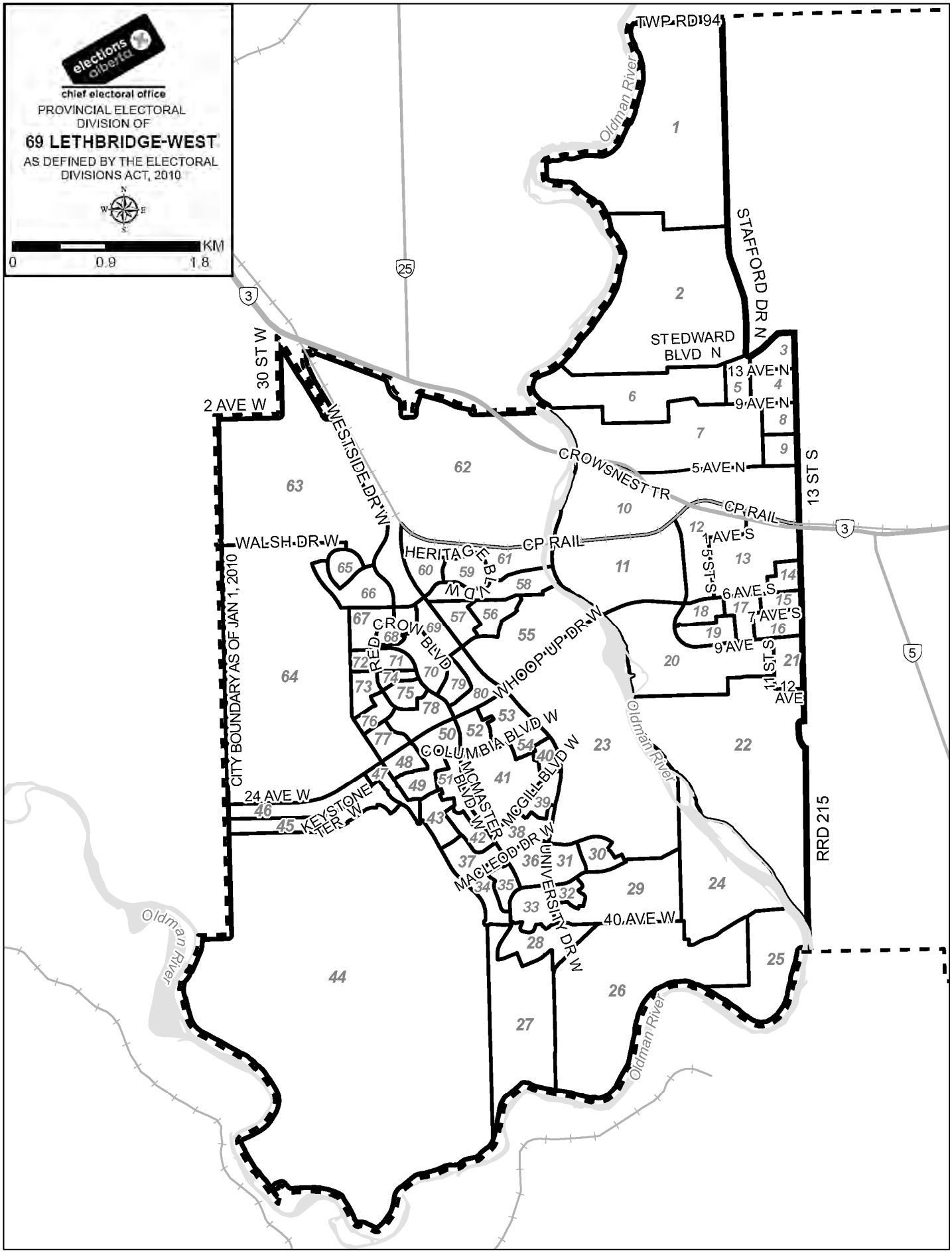
elections alberta
chief electoral office
PROVINCIAL ELECTORAL DIVISION OF
69 LETHBRIDGE-WEST
AS DEFINED BY THE ELECTORAL DIVISIONS ACT, 2010
KM
0 0.9 1.8
TWP RD 194
STAFFORD DR N
STEDWARD BLVD N
13 AVE N
9 AVE N
5 AVE N
CROWSNEST TR
CP RAIL
13 ST S
1 AVE S
6 AVE S
7 AVE S
9 AVE
12 AVE
11 ST S
10 ST S
WESTSIDE DR W
30 ST W
2 AVE W
WALSH DR W
HERITAGE BLVD W
CROW BLVD
RED
WHOOP UP DR W
COLUMBIA BLVD W
MCMASTER BLVD W
MCGILL BLVD W
MACLEOD DR W
UNIVERSITY DR W
40 AVE W
24 AVE W
KEYSTONE TER W
CITY BOUNDARY AS OF JAN 1, 2010
Oldman River
RRD 215

Electoral Division of Lethbridge-West
General Election Statement of Official Results - April 23, 2012

POLL NUMBER	NAME OF POLL	NAMES ON LIST	BAL BOORA LIB	KEVIN KINAHAN WAP	SHANNON PHILLIPS NDP	DAVID WALTERS AP	GREG WEADICK PC	V	S	D	R	% VOTER TURNOUT
40	ACADIA	160	3	18	38	4	29	92	0	0	0	57.5
41	QUEENS	342	10	47	58	7	74	196	0	0	0	57.3
42	CAMBRIDGE	427	17	34	93	3	60	207	0	0	0	48.5
43	OXFORD	430	14	30	62	1	46	153	0	0	0	35.6
44	COPPERWOOD SOUTH	280	12	30	42	1	71	156	0	0	0	55.7
45	COPPERWOOD	518	11	67	54	4	106	242	0	0	1	46.9
46	COPPERWOOD NORTH	224	8	39	36	2	41	126	1	0	0	56.3
47	COPPERWOOD EAST	204	9	33	34	1	49	126	0	0	0	61.8
48	PRINCETON	430	5	34	66	1	34	140	0	0	0	32.6
49	HARVARD	415	8	46	58	7	54	173	0	1	1	42.2
50	PURDUE	400	14	51	81	2	63	211	0	0	0	52.8
51	TEMPLE	365	21	62	49	5	61	198	0	0	3	55.1
52	LEMOYNE	373	13	39	64	0	52	168	0	0	3	45.8
53	LAFAYETTE	413	14	43	80	7	75	219	1	0	1	53.3
54	BERKELEY	254	4	26	48	2	27	107	0	0	1	42.5
55	WILDWOOD	371	10	54	46	1	98	209	0	0	2	56.9
56	COACHWOOD	393	11	68	41	0	92	212	0	0	0	53.9
57	SHERWOOD	480	13	68	68	0	83	232	0	0	0	48.3
58	HERITAGE LOWER	459	16	73	55	1	101	246	0	1	0	53.8
59	HERITAGE MIDDLE	512	13	73	58	2	118	264	0	0	2	52.0
60	HERITAGE WEST	513	11	77	42	1	115	246	4	0	1	48.1
61	HERITAGE UPPER	627	10	58	52	1	93	214	0	0	0	34.1
62	HIGHLANDS	390	9	32	55	0	38	134	1	0	0	34.4
63/64	WALSH/COUNTRY MEADOWS	366	9	43	40	3	40	135	0	0	1	37.2
65	TARTAN	395	10	32	67	0	53	162	0	0	0	41.0
66	EDINBURGH	472	8	45	34	3	89	179	0	0	1	38.1
67	SQUAMISH	584	18	68	71	0	103	260	2	0	2	44.9
68	STONEY	429	3	66	30	4	114	217	0	0	0	50.6
69	FATHER VAN TIEGAM	270	11	30	49	2	44	136	0	0	1	50.7
70	MIKE MOUNTAIN HORSE	385	7	38	57	0	100	202	0	1	0	52.7
71	LAKHOTA	280	8	27	46	3	52	136	0	0	1	48.9
72	PEIGAN	289	9	30	32	0	56	127	0	0	1	44.3
73	COWICHAN	362	10	47	41	1	47	146	1	0	0	40.3
74	CHILCOTIN	262	9	34	30	2	47	122	0	0	0	46.6
75	ASSINIBOIA	353	2	38	60	3	49	152	0	0	0	43.1
76	BLACKFOOT UPPER	394	7	35	70	1	55	168	1	0	0	42.6
77	BLACKFOOT	399	11	36	33	0	60	140	0	0	0	35.1
78	OJIBIWA	431	6	48	90	1	64	209	1	0	1	48.7

Electoral Division of Lethbridge-West
General Election Statement of Official Results - April 23, 2012

POLL NUMBER	NAME OF POLL	NAMES ON LIST	BAL BOORA LIB	KEVIN KINAHAN WAP	SHANNON PHILLIPS NDP	DAVID WALTERS AP	GREG WEADICK PC	V	S	D	R	% VOTER TURNOUT
79	CAYUGA	372	12	47	43	1	46	149	1	0	0	40.1
80	CHIPPEWA	345	4	44	40	1	51	140	0	0	2	41.2
81	ADVANCE-RO OFFICE (POLLS 1-40)		55	301	408	9	367	1,140	0	0	3	
82	ADVANCE-RO OFFICE (POLLS 41-80)		58	296	287	11	378	1,030	2	0	1	
83	MOBILE-PEMMICAN LODGE/BLACK ROCK TERRACE/GARDEN VIEW LODGE/THE VIEW		17	53	29	6	155	260	0	0	18	
84	MOBILE-COLUMBIA ASSISTED LIVING/GOOD SAM'S WEST HYLANDS/HERITAGE LODGE/EDITH CAVEL		14	23	17	4	59	117	1	0	2	
85	SPECIAL BALLOT		9	49	52	0	40	150	0	0	56	
	TOTAL	**29,267**	**881**	**4,235**	**4,746**	**177**	**5,810**	**15,849**	**18**	**3**	**144**	**54.7**

V=Valid Ballots **S=Spoiled Ballots** **D=Declined Ballots** **R=Rejected Ballots**

Electoral Division of Little Bow
General Election Statement of Official Results - April 23, 2012

POLL NUMBER	NAME OF POLL	NAMES ON LIST	IAN DONOVAN WAP	JOHN KOLK PC	BEV MUENDEL-ATHERSTONE NDP	EVERETT TANIS LIB	V	S	D	R	% VOTER TURNOUT
1	SIKSIKA WEST	460	54	17	5	10	86	0	0	0	18.7
2	SIKSIKA SOUTHWEST	271	25	13	7	3	48	0	1	1	18.5
3	SIKSIKA CENTRE	358	33	6	8	5	52	0	0	0	14.5
4	SIKSIKA EAST	372	44	15	3	5	67	0	0	0	18.0
5	MILO	352	134	62	3	6	205	0	0	0	58.2
6	ARROWOOD	316	167	47	4	0	218	1	0	0	69.0
7	MOSSLEIGH	336	190	31	3	2	226	0	0	2	67.9
8	GLADYS SOUTH	494	152	108	8	7	275	0	0	1	55.9
9	BLACKIE-MAZEPPA	528	207	104	15	15	341	0	0	0	64.6
10	BRANT-ENSIGN	305	101	28	3	4	136	0	0	0	44.6
11	VULCAN NORTHEAST	484	102	88	9	6	205	1	0	2	42.8
12	VULCAN SOUTHWEST	420	91	71	8	3	173	0	0	1	41.4
13	VULCAN SOUTH	505	129	106	8	9	252	1	0	3	50.5
14	KIRKCALDY	303	90	29	8	3	130	0	0	1	43.2
15	VULCAN RURAL	338	85	34	2	2	123	0	0	0	36.4
16	LOMOND	429	131	82	4	4	221	1	0	0	51.5
17	HAYS	320	121	51	3	8	183	0	0	0	57.2
18	GRANTHAM	323	70	45	3	3	121	0	0	0	37.5
19	VAUXHALL EAST	361	52	61	3	6	122	0	0	0	33.8
20	VAUXHALL WEST	300	66	39	6	2	113	0	0	2	38.3
21	VAUXHALL-RETLAW	168	58	23	2	2	85	0	0	0	50.6
22	ENCHANT	513	144	56	2	5	207	0	1	1	40.7
23	CHAMPION	508	170	101	15	9	295	0	0	0	58.1
24	CARMANGAY	433	114	70	11	6	201	0	0	3	47.1
25	BARONS	369	95	59	16	6	176	0	0	0	47.7
26	IRON SPRINGS	287	67	96	7	2	172	0	1	0	60.3
27	TURIN	313	62	32	6	4	104	0	0	1	33.5
28	COALDALE-TEMPEST	363	126	52	11	1	190	0	0	0	52.3
29	EIGHT MILE LAKE	375	82	86	10	3	181	0	0	0	48.3
30	SUNNYSIDE	409	84	96	16	8	204	4	0	0	49.9
31	SHAUGHNESSY	434	90	58	16	8	172	0	0	0	39.6
32	PIYAMI	292	112	63	2	1	178	0	0	1	61.3
33	PICTURE BUTTE NORTHWEST	438	83	81	11	12	187	1	0	0	42.7
34	PICTURE BUTTE NORTHEAST	249	34	35	6	6	81	0	0	0	32.5
35	PICTURE BUTTE SOUTHWEST	420	84	84	14	10	192	0	0	1	46.0
36	NOBLEFORD RURAL	262	80	24	4	2	110	0	0	0	42.0
37	NOBLEFORD	559	157	106	27	12	302	0	1	0	54.2
38	MONARCH	393	141	122	20	6	289	0	0	0	73.5

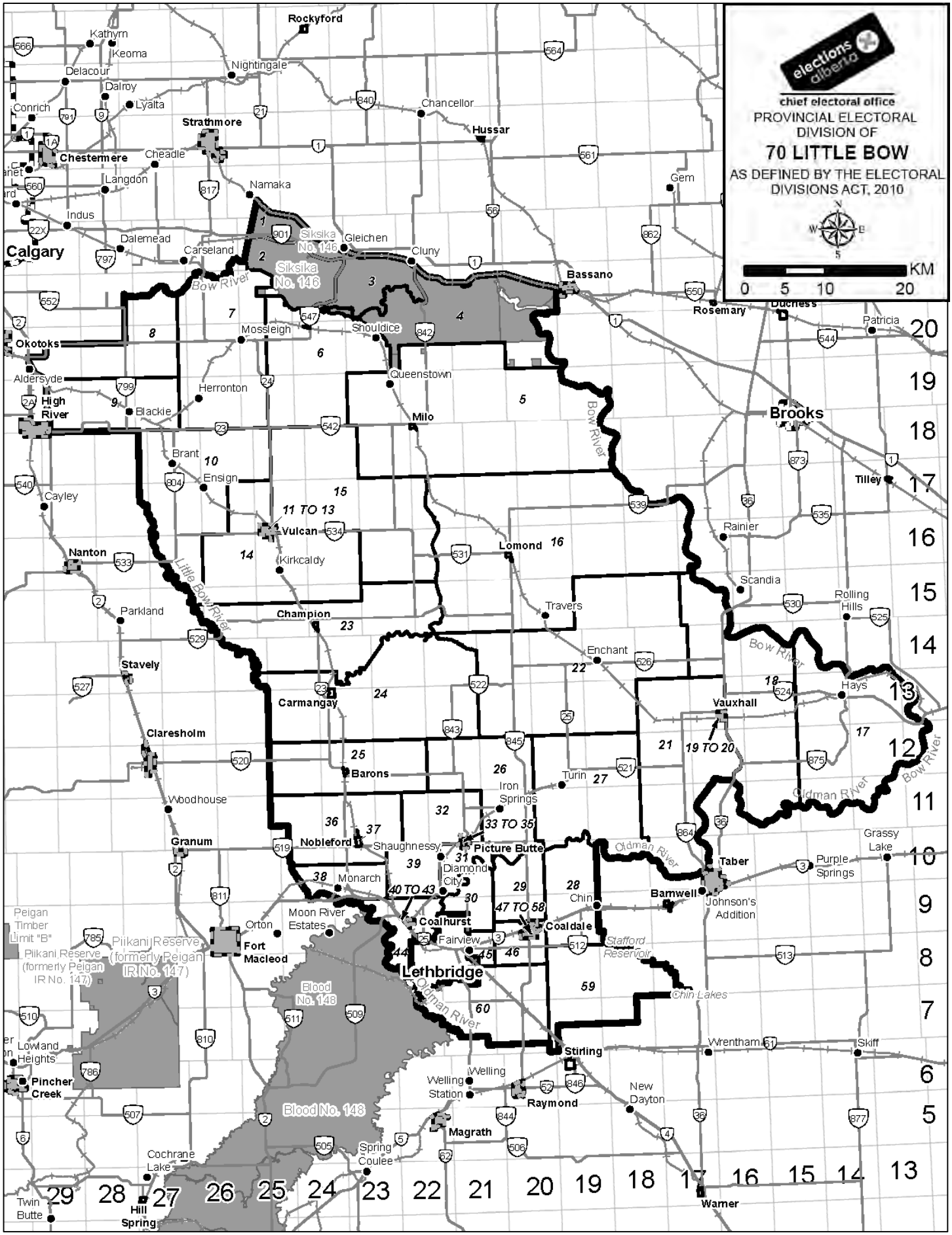
elections alberta
chief electoral office
PROVINCIAL ELECTORAL DIVISION OF
70 LITTLE BOW
AS DEFINED BY THE ELECTORAL DIVISIONS ACT, 2010
KM
0 5 10 20
Rockyford
Kathyrn
Keoma
Delacour
Dalroy
Lyalta
Nightingale
Chancellor
Conrich
Strathmore
Hussar
Chestermere
Cheadle
Langdon
Namaka
Gem
Indus
Dalemead
Carseland
Siksika No. 146
Gleichen
Cluny
Calgary
Bow River
Bassano
Rosemary
Duchess
Patricia
Okotoks
Mossleigh
Shouldice
Aldersyde
High River
Herronton
Queenstown
Blackie
Milo
Brooks
Brant
Ensign
Tilley
Cayley
Vulcan
Rainier
Nanton
Kirkcaldy
Lomond
Little Bow River
Scandia
Rolling Hills
Parkland
Champion
Travers
Enchant
Stavely
Carmangay
Hays
Vauxhall
Claresholm
Barons
Turin
Iron Springs
Woodhouse
Oldman River
Granum
Nobleford
Shaughnessy
Picture Butte
Grassy Lake
Taber
Purple Springs
Monarch
Diamond City
Barnwell
Johnson's Addition
Chin
Peigan Timber Limit "B"
Orton
Moon River Estates
Coalhurst
Coaldale
Piikani Reserve (formerly Peigan IR No. 147)
Fort Macleod
Fairview
Stafford Reservoir
Lethbridge
Blood No. 148
Chin Lakes
Lowland Heights
Stirling
Wrentham
Skiff
Pincher Creek
Welling
Welling Station
Raymond
New Dayton
Magrath
Cochrane Lake
Spring Coulee
Twin Butte
Hill Spring
Warner
11 TO 13
19 TO 20
33 TO 35
40 TO 43
47 TO 58

Electoral Division of Little Bow
General Election Statement of Official Results - April 23, 2012

POLL NUMBER	NAME OF POLL	NAMES ON LIST	IAN DONOVAN WAP	JOHN KOLK PC	BEV MUENDEL-ATHERSTONE NDP	EVERETT TANIS LIB	V	S	D	R	% VOTER TURNOUT
39	PARK LAKE	444	151	81	6	14	252	0	0	0	56.8
40	COALHURST NORTHWEST	438	91	84	25	5	205	0	0	0	46.8
41	COALHURST SOUTHWEST	422	92	79	20	7	198	0	0	0	46.9
42/43	COALHURST EAST/SUNDANCE	479	90	97	34	10	231	0	0	0	48.2
44	COALHURST RURAL	537	163	104	27	17	311	0	1	0	58.1
45	RESEARCH STATION	410	80	78	28	10	196	1	0	0	47.8
46	COALDALE RURAL	355	79	80	19	4	182	0	0	0	51.3
47	COALDALE WEST	369	62	64	28	4	158	0	0	2	43.4
48	COALDALE NORTHWEST	387	80	54	17	5	156	0	2	0	40.8
49	COALDALE CENTRAL	431	75	49	18	5	147	0	0	0	34.1
50	COALDALE NORTH	559	113	71	13	10	207	1	0	0	37.0
51	EASTVIEW PARK	483	80	78	12	9	179	0	0	1	37.3
52	COALDALE EAST	389	71	69	15	10	165	1	0	0	42.4
53	COALDALE SPORTSPLEX	444	70	76	18	7	171	0	0	0	38.5
54	COALDALE SOUTHEAST	509	84	94	19	18	215	0	0	0	42.2
55	COALDALE SOUTH	490	99	78	23	14	214	0	0	0	43.7
56	KATE ANDREWS	471	88	99	19	16	222	0	0	0	47.1
57	COTTONWOOD	452	102	85	11	11	209	2	0	0	46.2
58	LAND'O'LAKES	354	74	65	13	14	166	2	0	0	46.9
59	INDIAN HILL	341	62	36	7	4	109	0	0	0	32.0
60	MCNALLY-WILSON	448	139	70	18	7	234	0	0	1	52.5
61	ADVANCE-PICTURE BUTTE		237	127	8	14	386	0	0	1	
62	ADVANCE-VAUXHALL		40	20	2	8	70	0	0	0	
63	ADVANCE-VULCAN		288	139	4	16	447	0	0	0	
64	ADVANCE-COALDALE (RO OFFICE)		334	236	43	18	631	2	0	0	
65	MOBILE-COALDALE/PICTURE BUTTE		14	38	1	5	58	0	0	1	
66	MOBILE-VULCAN		21	45	2	3	71	0	1	4	
67	SPECIAL BALLOT		44	25	8	3	80	0	0	14	
	TOTAL	**23,572**	**6,750**	**4,502**	**767**	**474**	**12,493**	**18**	**8**	**44**	**53.2**

V=Valid Ballots **S=Spoiled Ballots** **D=Declined Ballots** **R=Rejected Ballots**

VULCAN

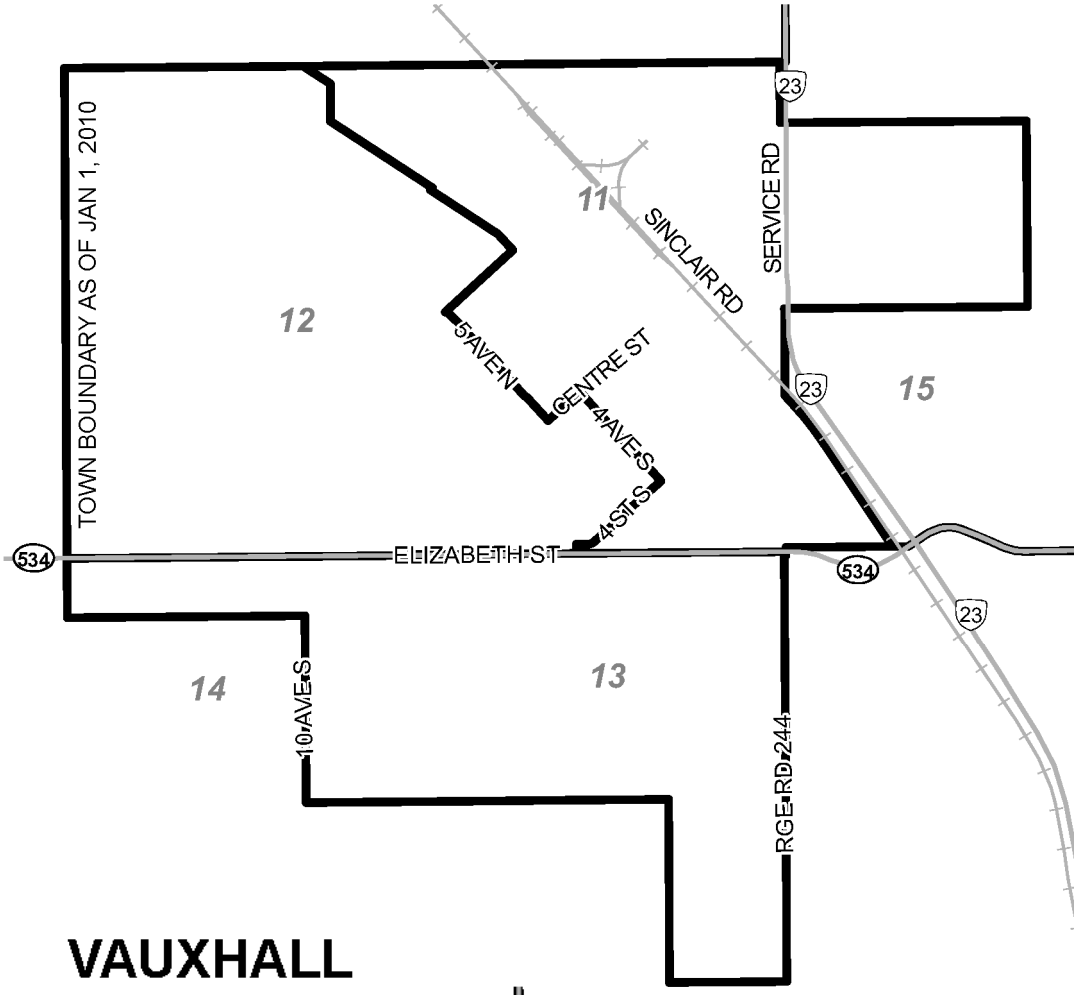

VAUXHALL

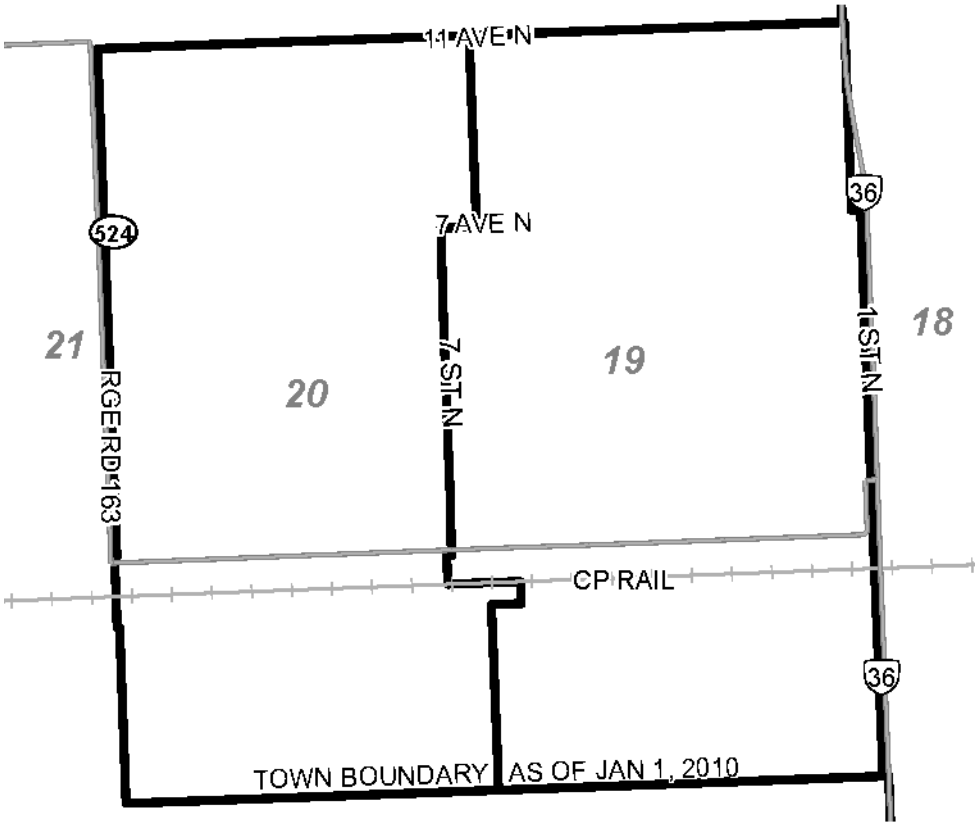



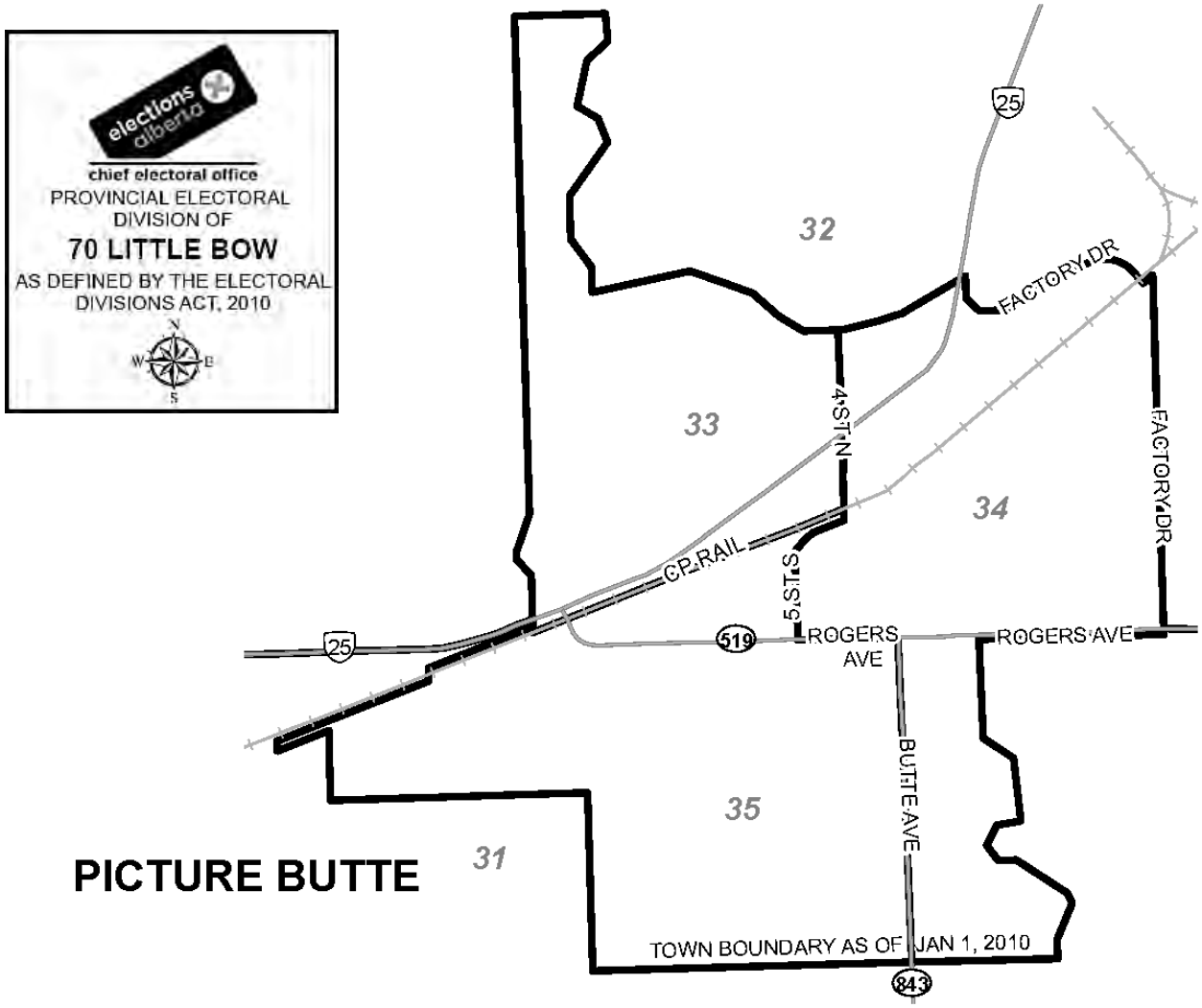
elections alberta
chief electoral office
PROVINCIAL ELECTORAL DIVISION OF
70 LITTLE BOW
AS DEFINED BY THE ELECTORAL DIVISIONS ACT, 2010
N
W
E
S
25
32
33
34
35
31
FACTORY DR
4 ST N
5 ST S
CP RAIL
519
ROGERS AVE
BUTTE AVE
843
TOWN BOUNDARY AS OF JAN 1, 2010
PICTURE BUTTE

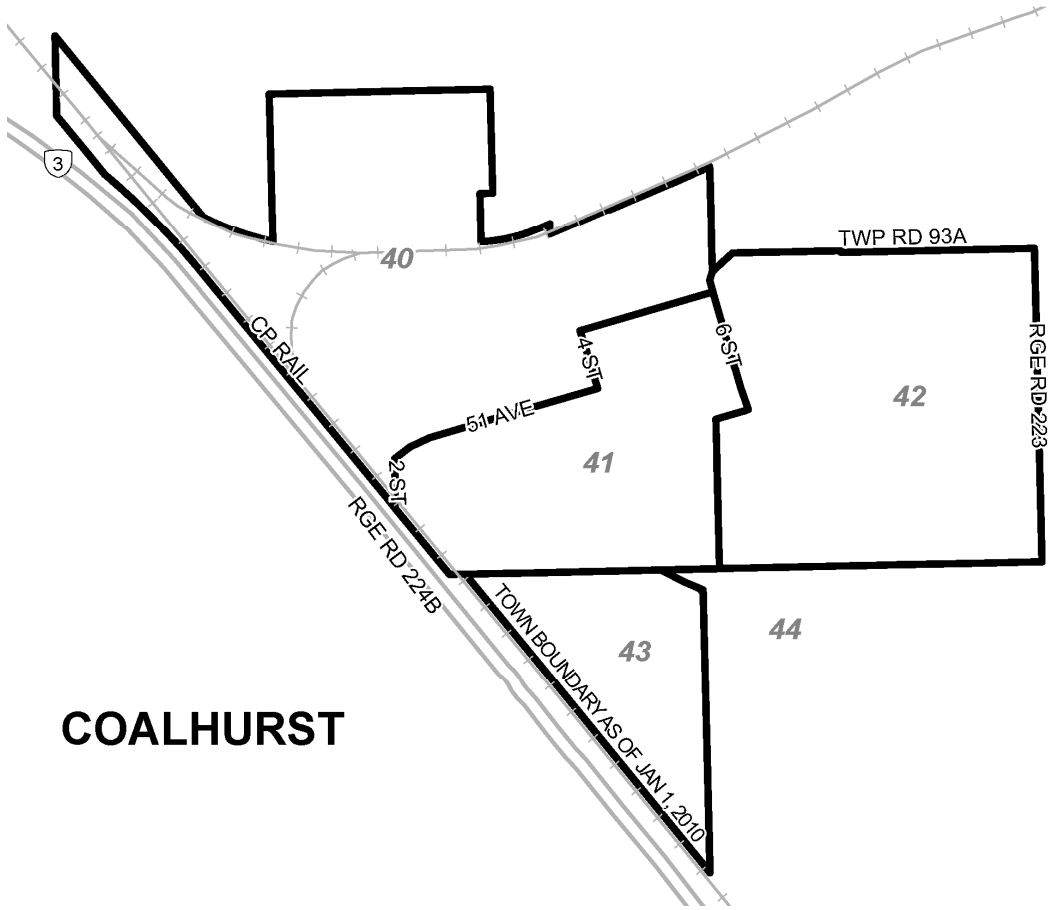
3
40
41
42
43
44
TWP RD 93A
CP RAIL
4 ST
6 ST
51 AVE
2 ST
RGE RD 223
RGE RD 224B
TOWN BOUNDARY AS OF JAN 1, 2010
COALHURST

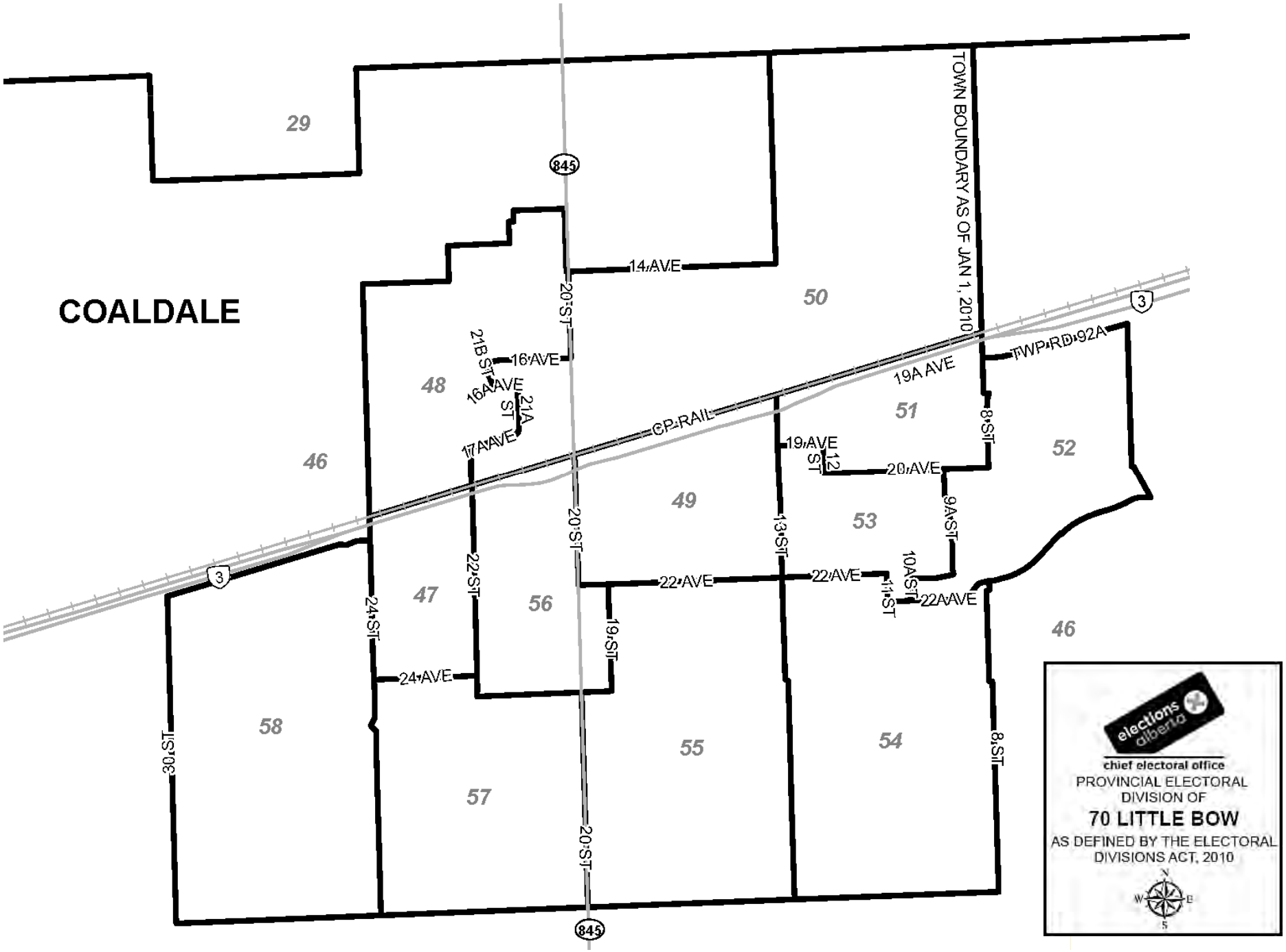
COALDALE
29
46
47
48
49
50
51
52
53
54
55
56
57
58
845
3
14 AVE
20 ST
21B ST
16 AVE
16A AVE
21A ST
17A AVE
CP RAIL
TOWN BOUNDARY AS OF JAN 1, 2010
TWP RD 92A
19A AVE
19 AVE
12 ST
20 AVE
8 ST
9A ST
13 ST
22 AVE
10A ST
11 ST
22A AVE
22 ST
24 ST
24 AVE
19 ST
30 ST
elections alberta
chief electoral office
PROVINCIAL ELECTORAL DIVISION OF
70 LITTLE BOW
AS DEFINED BY THE ELECTORAL DIVISIONS ACT, 2010
N
W
E
S

Electoral Division of Livingstone-Macleod
General Election Statement of Official Results - April 23, 2012

POLL NUMBER	NAME OF POLL	NAMES ON LIST	LARRY ASHMORE EPA	EVAN P. BERGER PC	MATTHEW HALTON NDP	ALEX MACDONALD LIB	PAT STIER WAP	V	S	D	R	% VOTER TURNOUT
1	WHISKEY CREEK	382	5	80	11	15	88	199	0	0	0	52.1
2	PRIDDIS GREENS	565	2	132	6	11	133	284	2	0	0	50.3
3	PRIDDIS	453	5	118	3	8	139	273	3	0	0	60.3
4	LLOYD LAKE	637	3	133	2	4	187	329	1	0	0	51.6
5	MILLARVILLE	295	7	77	8	7	146	245	0	0	0	83.1
6	HIGHWAY 22	493	4	116	13	10	198	341	0	0	0	69.2
7	HIGHWAY 773	455	3	69	1	5	84	162	0	1	0	35.8
8	SHEEP RIVER	510	14	92	3	9	123	241	0	0	2	47.6
9	NAPTHA	424	3	68	1	5	110	187	0	0	0	44.1
10	TURNER VALLEY N	528	16	78	15	10	125	244	0	0	0	46.2
11	TURNER VALLEY S	656	8	100	16	9	171	304	1	0	0	46.3
12	TURNER VALLEY E	312	7	83	2	2	83	177	0	1	0	57.1
13	BLACK DIAMOND E	694	18	116	12	9	170	325	0	1	0	47.0
14	BLACK DIAMOND N	343	14	49	7	5	76	151	0	0	0	44.0
15	BLACK DIAMOND S	695	12	133	7	8	160	320	0	4	0	46.6
16	LONGVIEW	592	11	112	7	8	197	335	2	0	0	56.6
17/18	MEADOW BANK/EDEN VALLEY	572	3	46	3	1	90	143	0	1	0	25.2
19	HIGH RIVER S	544	1	113	3	7	155	279	0	0	0	51.3
20	CAYLEY	540	7	112	8	3	177	307	0	0	6	58.0
21	CHAIN LAKES	551	3	181	6	3	139	332	0	0	0	60.3
22	NANTON W	658	3	186	6	9	132	336	0	1	3	51.7
23	NANTON E	446	0	85	7	5	60	157	0	0	0	35.2
24	NANTON S	504	2	157	5	5	97	266	2	0	0	52.8
25	PARKLAND	248	0	87	4	0	65	156	2	0	2	63.7
26	STAVELY	442	2	117	6	10	94	229	0	0	1	52.0
27	WILLOW CREEK	639	1	124	4	12	160	301	1	0	1	47.3
28	CLARESHOLM N	541	7	163	13	7	140	330	0	0	0	61.0
29	CLARESHOLM E	541	6	152	8	11	124	301	0	0	3	56.2
30	CLARESHOLM W	495	5	146	11	10	124	296	0	0	3	60.4
31	CLARESHOLM CENTRAL	520	6	179	10	16	116	327	2	0	3	63.5
32	CLARESHOLM S	511	4	154	19	16	158	351	0	0	4	69.5
33	STARLINE	372	3	98	17	4	138	260	1	0	1	70.2
34	WALDRON	322	1	83	25	4	121	234	0	0	0	72.7
35	MEADOW CREEK	432	2	71	4	6	134	217	0	0	0	50.2
36	GRANUM	426	3	92	10	7	152	264	3	0	0	62.0
37	MOON RIVER	305	4	41	7	5	112	169	2	0	2	56.1
38	COLEMAN W	364	3	51	15	4	66	139	0	0	1	38.5
39	COLEMAN N CENTRAL	322	4	85	24	10	61	184	1	0	1	57.5
40	BUSH TOWN	313	3	52	13	7	66	141	0	0	0	45.0
41	GRAFTON TOWN	493	2	91	19	8	85	205	0	0	1	41.8
42	BLAIRMORE W	486	3	80	14	14	68	179	0	0	0	36.8
43	FRANK N	406	4	70	26	4	100	204	1	0	0	50.2
44	BLAIRMORE S CENTRAL	320	2	55	17	8	62	144	1	0	0	45.0
45	BLAIRMORE E	225	7	36	12	6	40	101	0	0	0	44.9
46	HILLCREST MINES	520	2	104	24	10	134	274	0	0	8	54.2
47	BELLEVUE N	274	0	50	17	6	59	132	0	0	1	48.5
48	BELLEVUE S	406	2	83	18	5	88	196	0	0	0	48.3
49	LUNDBRECK	382	7	60	21	5	106	199	0	0	0	52.1
50	OLD MAN DAM	494	1	70	19	11	123	224	0	0	1	45.5
51	SPRING POINT	214	1	41	6	3	76	127	1	0	2	60.3
52	PEIGAN RESERVE	414	6	34	30	13	40	123	0	0	0	29.7
53	MACLEOD W	381	6	100	15	10	72	203	1	0	1	53.5

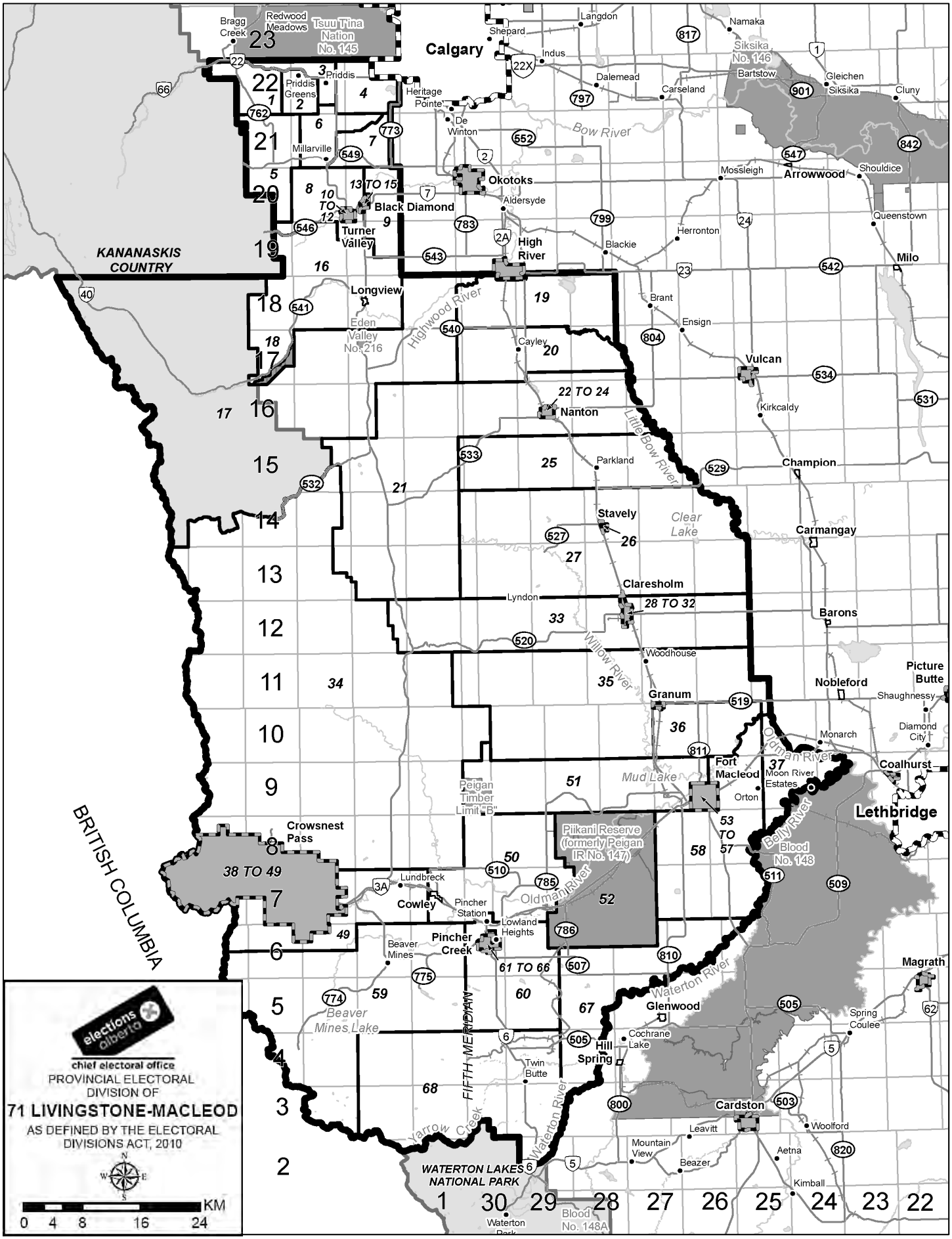
elections alberta
chief electoral office
PROVINCIAL ELECTORAL DIVISION OF
71 LIVINGSTONE-MACLEOD
AS DEFINED BY THE ELECTORAL DIVISIONS ACT, 2010
KM
0 4 8 16 24
Calgary
Okotoks
Black Diamond
Turner Valley
High River
Longview
Nanton
Vulcan
Stavely
Claresholm
Granum
Fort Macleod
Lethbridge
Cowley
Pincher Creek
Cardston
Milo
Champion
Carmangay
Barons
Nobleford
Coalhurst
Magrath
Glenwood
Hill Spring
Crowsnest Pass
KANANASKIS COUNTRY
BRITISH COLUMBIA
WATERTON LAKES NATIONAL PARK
Tsuu T'ina Nation No. 145
Siksika No. 146
Piikani Reserve (formerly Peigan IR No. 147)
Blood No. 148
Bow River
Highwood River
Little Bow River
Willow River
Oldman River
Belly River
Waterton River
Mud Lake
Clear Lake
Beaver Mines Lake
Yarrow Creek
FIFTH MERIDIAN

Electoral Division of Livingstone-Macleod
General Election Statement of Official Results - April 23, 2012

POLL NUMBER	NAME OF POLL	NAMES ON LIST	LARRY ASHMORE EPA	EVAN P. BERGER PC	MATTHEW HALTON NDP	ALEX MACDONALD LIB	PAT STIER WAP	V	S	D	R	% VOTER TURNOUT
54	MACLEOD N CENTRAL	479	4	102	20	15	72	213	1	0	1	44.7
55	MACLEOD S CENTRAL	543	2	133	17	18	98	268	0	0	1	49.5
56	MACLEOD E	187	0	36	8	2	36	82	0	0	0	43.9
57	MACLEOD NE	489	3	102	12	12	105	234	0	0	2	48.3
58	MACLEOD S COMMUNITY	454	2	78	1	6	169	256	0	0	2	56.8
59	BEAVER MINES	335	7	69	19	4	55	154	0	0	0	46.0
60	HALIFAX FLATS	441	1	94	9	8	79	191	1	0	0	43.3
61	PINCHER CREEK NW	528	3	91	17	3	75	189	1	0	0	35.8
62	PINCHER CREEK NE	359	4	50	10	10	72	146	2	0	0	40.7
63	PINCHER CREEK SE	209	2	40	5	3	32	82	0	0	0	39.2
64	PINCHER CREEK SW	517	8	80	22	9	91	210	0	0	0	40.6
65	PINCHER CREEK E AVE	475	3	84	29	8	94	218	2	0	0	45.9
66	PINCHER CREEK S CENTRAL	429	1	71	22	10	60	164	2	0	1	38.5
67	WATERTON DAM	324	0	24	3	0	23	50	1	0	0	15.4
68	TWIN BUTTE	218	6	50	19	4	52	131	0	0	1	60.6
69	ADVANCE-TURNER VALLEY		12	198	8	19	370	607	0	0	0	
70	ADVANCE-NANTON		3	248	6	13	242	512	0	0	0	
71	ADVANCE-FORT MACLEOD		1	130	20	8	144	303	2	0	0	
72	ADVANCE-BLAIRMORE		15	129	21	11	205	381	1	0	1	
73	ADVANCE-PRIDDIS		3	109	7	15	166	300	0	0	0	
74	ADVANCE-PINCHER CREEK (RO OFFICE)		7	193	55	6	212	473	0	0	1	
75	MOBILE-BLACK DIAMOND		2	32	3	3	19	59	0	0	3	
76	MOBILE-NANTON		0	33	1	1	5	40	1	0	1	
77	MOBILE-CLARESHOLM		5	61	5	6	35	112	0	0	1	
78	MOBILE-MACLEOD		2	34	8	3	17	64	0	0	0	
79	MOBILE-PINCHER CREEK		2	42	4	3	14	65	2	0	0	
80	MOBILE-CROWSNEST PASS		0	17	6	3	4	30	1	0	0	
81	SPECIAL BALLOT		0	50	7	4	107	168	0	0	4	
	TOTAL	**29,644**	**346**	**7,385**	**944**	**597**	**8,577**	**17,849**	**44**	**9**	**66**	**60.5**

V=Valid Ballots **S=Spoiled Ballots** **D=Declined Ballots** **R=Rejected Ballots**

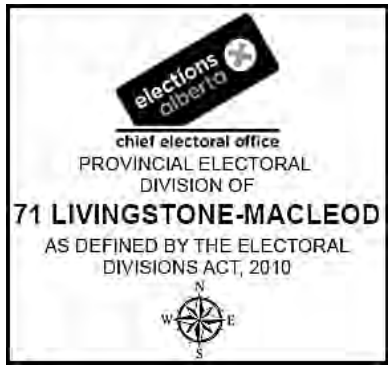

TURNER VALLEY

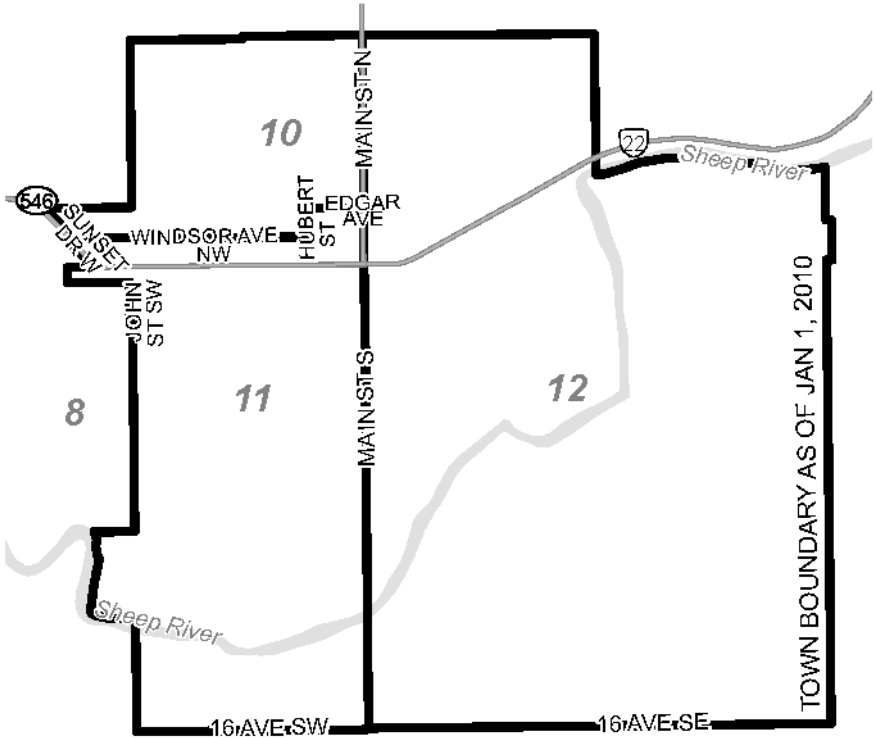

BLACK DIAMOND

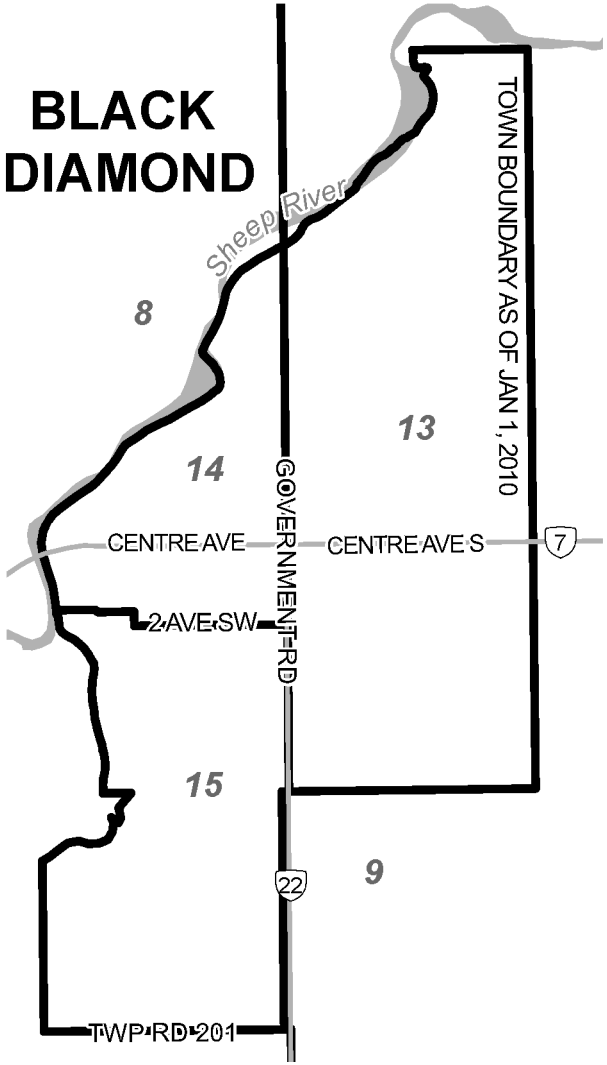

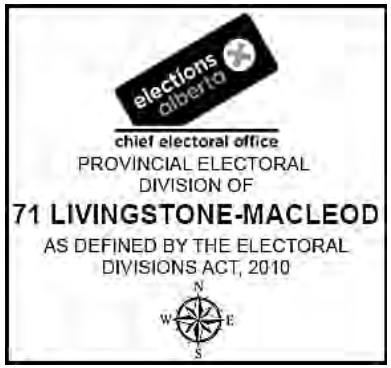
elections alberta
chief electoral office
PROVINCIAL ELECTORAL
DIVISION OF
71 LIVINGSTONE-MACLEOD
AS DEFINED BY THE ELECTORAL
DIVISIONS ACT, 2010
N
W
E
S

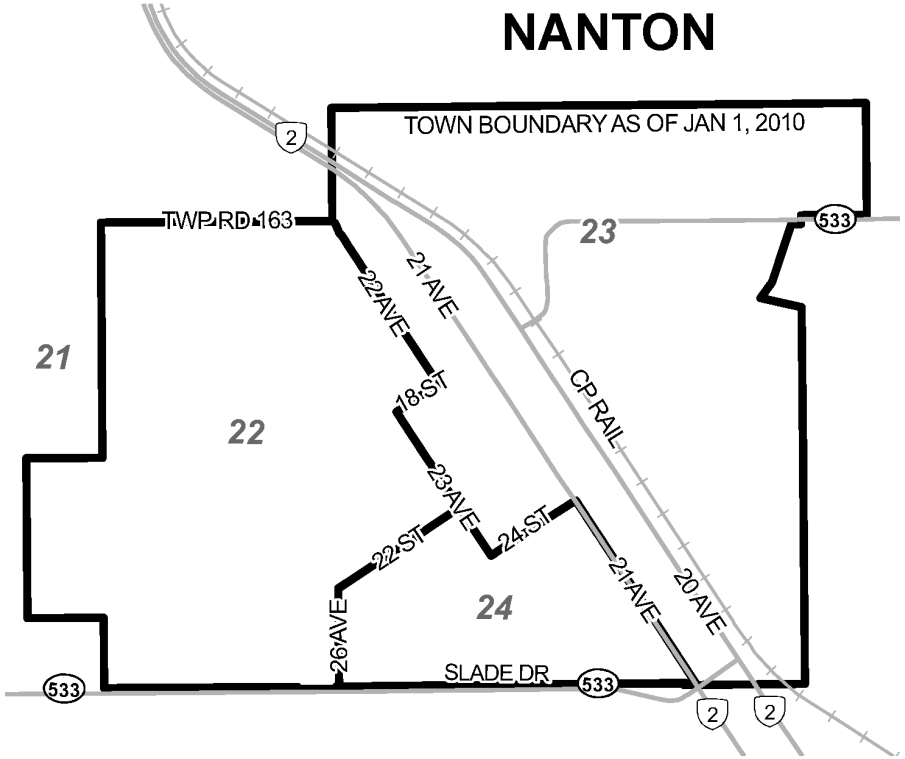
NANTON
TOWN BOUNDARY AS OF JAN 1, 2010
TWP RD 163
21
22
23
24
22 AVE
21 AVE
18 ST
23 AVE
22 ST
24 ST
21 AVE
20 AVE
26 AVE
SLADE DR
CP RAIL
533
2

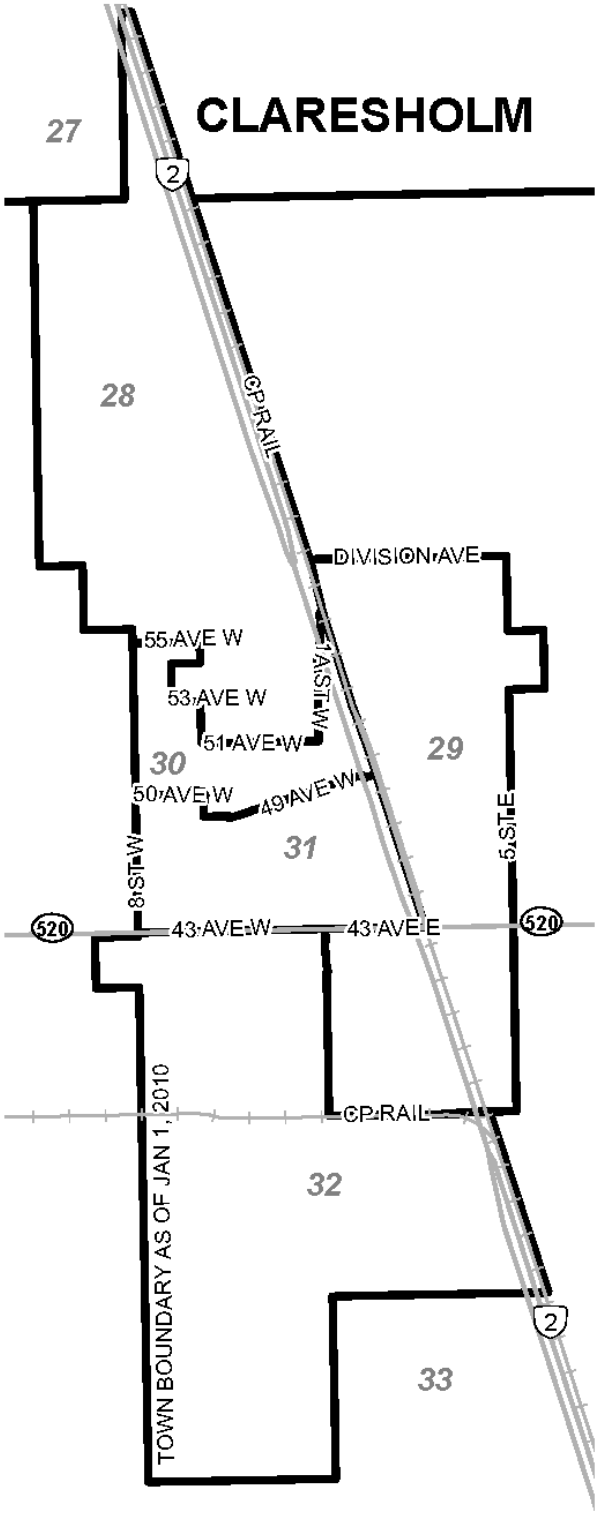
CLARESHOLM
27
28
29
30
31
32
33
CP RAIL
DIVISION AVE
55 AVE W
53 AVE W
51 AVE W
50 AVE W
49 AVE W
1 ST W
8 ST W
5 ST E
43 AVE W
43 AVE E
520
2
TOWN BOUNDARY AS OF JAN 1, 2010

CROWSNEST PASS

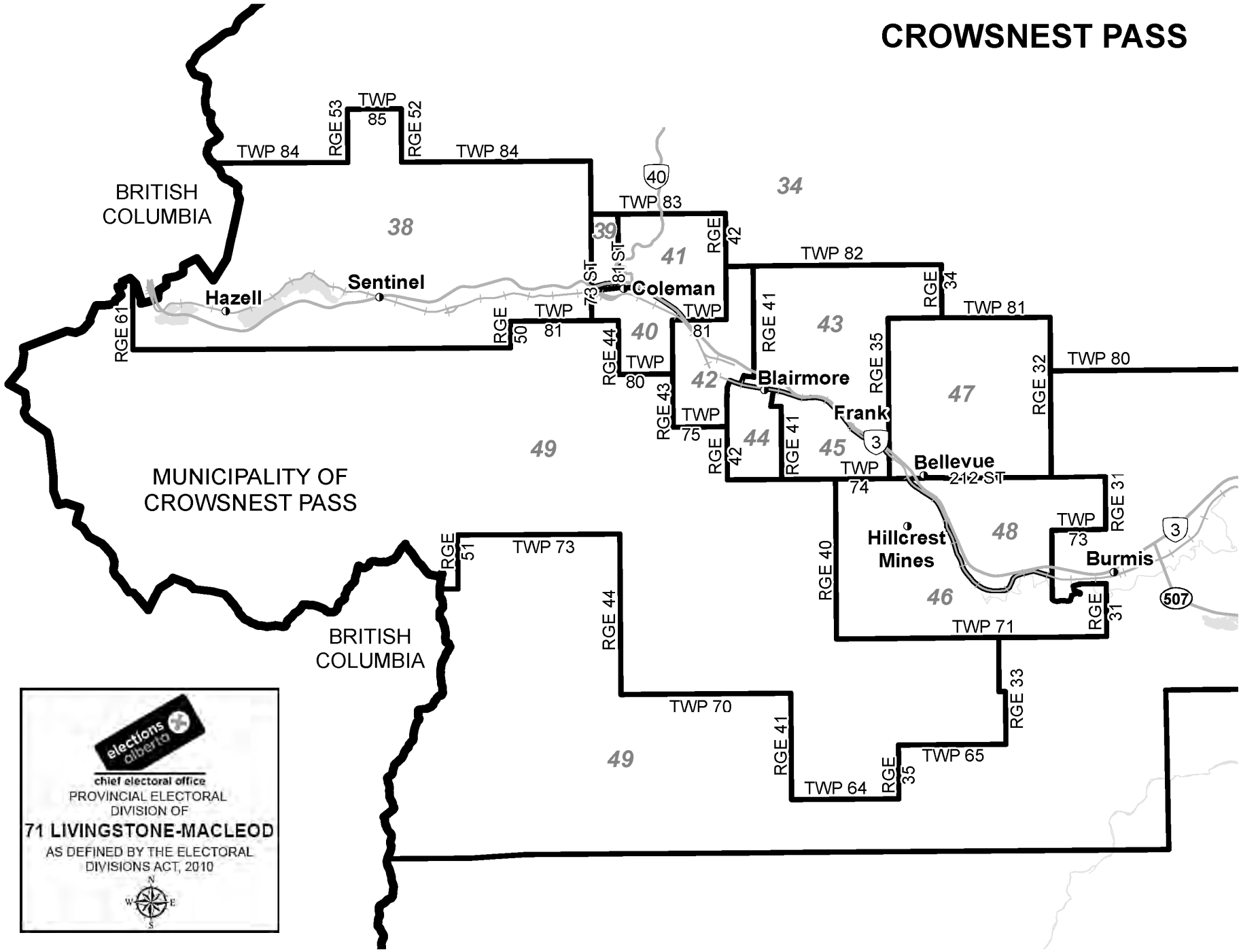

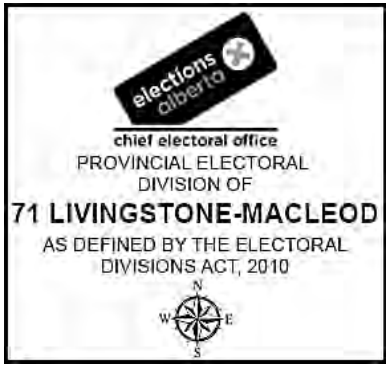

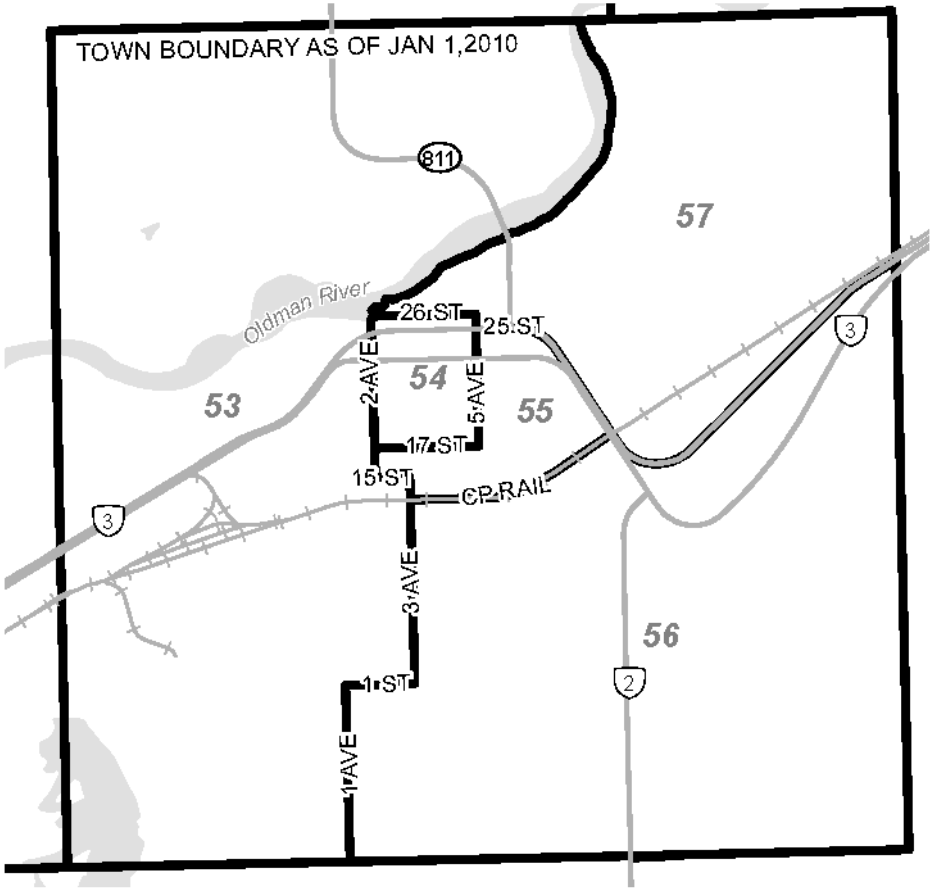

FORT MACLEOD

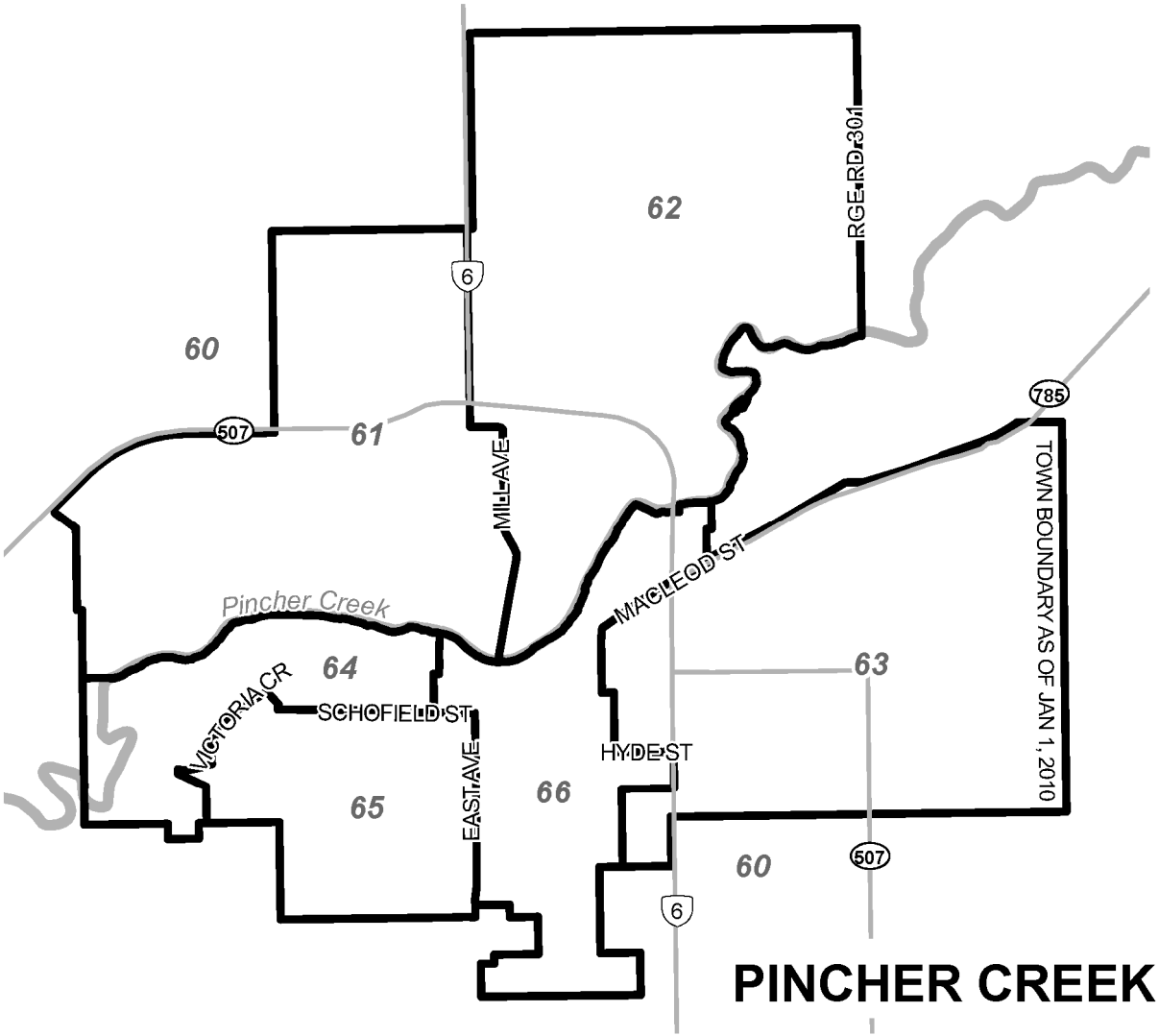
62
RGE RD 301
6
60
507
61
MILL AVE
785
TOWN BOUNDARY AS OF JAN 1, 2010
MACLEOD ST
Pincher Creek
64
VICTORIA CR
SCHOFIELD ST
63
HYDE ST
EAST AVE
65
66
60
507
6
PINCHER CREEK

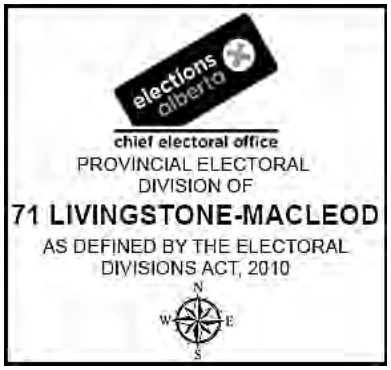
elections alberta
chief electoral office
PROVINCIAL ELECTORAL
DIVISION OF
71 LIVINGSTONE-MACLEOD
AS DEFINED BY THE ELECTORAL
DIVISIONS ACT, 2010
N
W
E
S

Electoral Division of Medicine Hat
General Election Statement of Official Results - April 23, 2012

POLL NUMBER	NAME OF POLL	NAMES ON LIST	DARREN HIRSCH PC	GRAHAM MURRAY EPA	BLAKE PEDERSEN WAP	DENNIS PERRIER NDP	MATTHEW B. SANDFORD LIB	V	S	D	R	% VOTER TURNOUT
1	TRANS CANADA	384	115	0	100	10	18	243	0	0	3	64.1
2	PARK MEADOWS	562	162	5	160	13	15	355	1	0	5	64.1
3	SOUTH VIEW	359	51	1	36	7	13	108	0	0	0	30.1
4	CHINOOK VILLAGE	402	150	3	88	16	14	271	0	0	5	68.7
5	SOUTH VIEW GRANDE	317	88	3	77	11	15	194	0	0	3	62.1
6	CALDER	309	53	2	54	13	10	132	0	2	0	43.4
7	CROCKETT	298	39	2	40	5	7	93	0	0	1	31.5
8	CUNCLIFFE	325	42	0	60	12	9	123	1	0	2	38.5
9	CLELLAND	369	51	0	55	8	10	124	0	0	0	33.6
10	CURRIE	264	33	1	42	7	9	92	0	0	0	34.8
11	CAIRNEY	352	46	1	75	19	16	157	0	0	0	44.6
12	THOMPSON	279	44	3	50	6	10	113	0	0	0	40.5
13	MCCAIG	335	54	2	58	19	6	139	0	0	1	41.8
14	LAMB COURT	390	72	2	80	9	17	180	0	0	2	46.7
15	BLUEBELL	353	96	3	90	15	17	221	0	0	0	62.6
16	SAGE	422	105	1	110	15	12	243	0	0	2	58.1
17	NORWOOD	457	74	5	73	12	19	183	0	0	5	41.1
18	DUNMORE HILL	396	71	0	73	26	15	185	0	0	2	47.2
19	PORTER	417	61	3	84	16	7	171	1	0	1	41.2
20	CARTER	265	62	2	60	8	13	145	0	0	1	55.1
21	STAMPEDE	367	45	1	53	10	9	118	0	0	1	32.4
22	CRESTWOOD	347	42	4	68	19	11	144	0	0	5	42.9
23	CRAVEN	287	46	2	61	10	13	132	0	0	0	46.0
24	UPLAND	334	22	3	44	10	7	86	1	0	0	25.7
25	MALBOUROUGH	228	42	2	63	6	3	116	1	0	0	50.9
26	FOUNDRY	346	36	2	56	5	4	103	1	0	0	29.8
27	SPENCER	302	44	1	56	15	11	127	0	0	0	42.1
28	KINGWAY	314	43	2	48	22	15	130	2	0	0	41.4
29	CENTRAL PARK	386	45	7	68	15	7	142	0	0	1	37.0
30	WESTMINISTER	399	55	2	66	22	12	157	0	0	2	39.8
31	ST.MARY'S	389	62	5	66	20	11	164	3	1	0	42.4
32	KENSINGTON	335	65	3	82	12	13	175	1	0	0	52.2
33	CONNAUGHT	308	53	5	53	18	11	140	0	0	0	45.5
34	GERSHAW	447	43	3	52	19	15	132	0	0	0	29.5
35	PANORAMA	342	40	2	55	17	15	129	0	0	0	37.7
36	EARL KITCHENER	464	65	1	53	23	20	162	0	0	2	35.3
37	CAMBRIDGE	390	66	2	57	21	16	162	0	0	1	41.8
38	DOWNTOWN	381	46	3	57	9	12	127	2	0	0	33.3

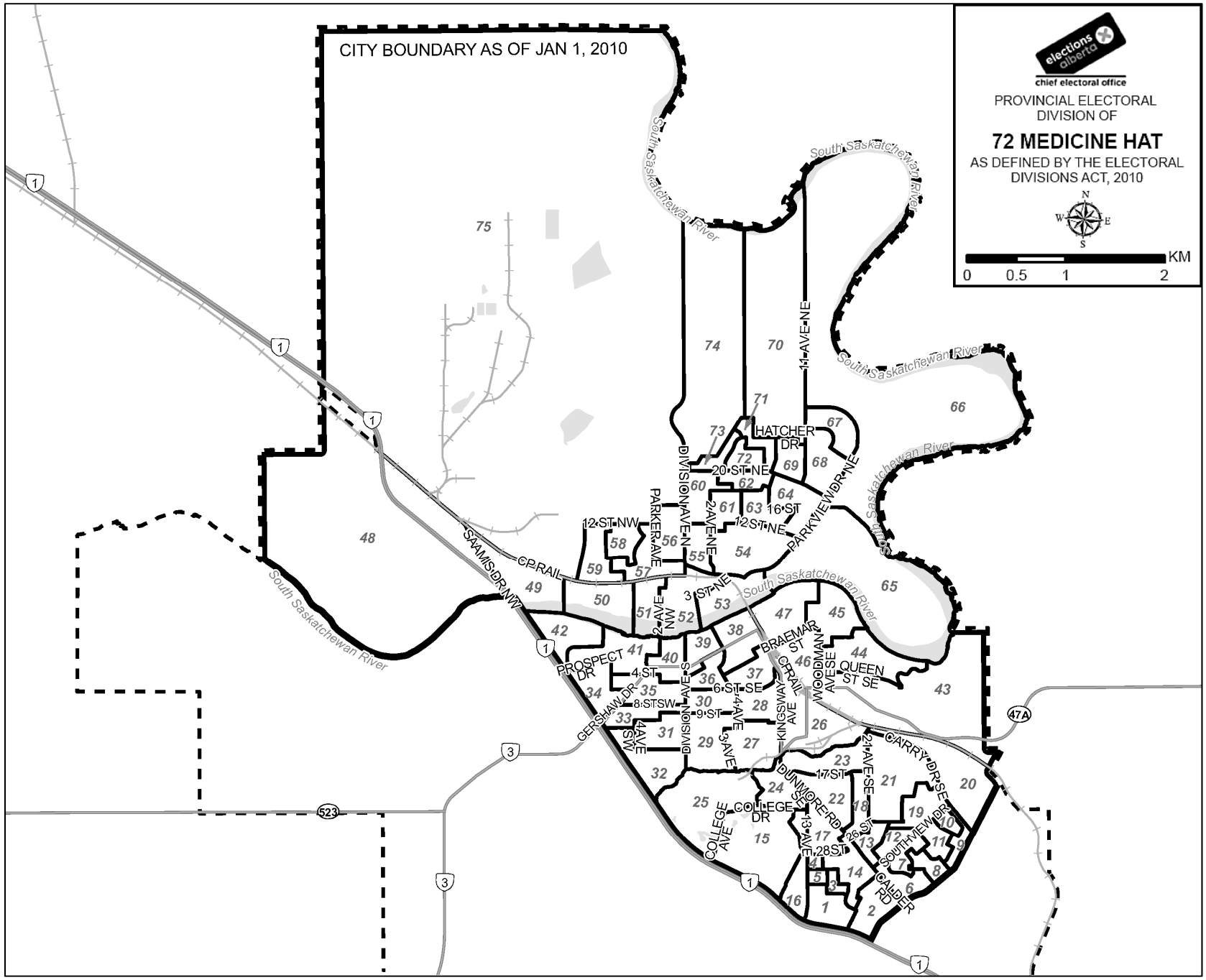
elections alberta
chief electoral office
PROVINCIAL ELECTORAL DIVISION OF
72 MEDICINE HAT
AS DEFINED BY THE ELECTORAL DIVISIONS ACT, 2010
N
W
E
S
KM
0
0.5
1
2
CITY BOUNDARY AS OF JAN 1, 2010
South Saskatchewan River
Saskatchewan River
CP RAIL
SAAMIS DR NW
12 ST NW
PARKER AVE
DIVISION AVE N
2 AVE NE
20 ST NE
HATCHER DR
16 ST
12 ST NE
PARKVIEW DR NE
11 AVE NE
3 ST NE
2 AVE NW
PROSPECT DR
4 ST
GERSHAW DR
8 ST SW
4 AVE SW
DIVISION AVE S
9 ST
6 ST SE
4 AVE
3 AVE
BRAEMAR ST
KINGSWAY AVE
WOODMAN AVE SE
QUEEN ST SE
CARRY DR SE
21 AVE SE
17 ST
DUNMORE RD
13 AVE
26 ST
28 ST
COLLEGE DR
COLLEGE AVE
SOUTHVIEW DR
CALDER RD
47A
523
1
3

Electoral Division of Medicine Hat
General Election Statement of Official Results - April 23, 2012

POLL NUMBER	NAME OF POLL	NAMES ON LIST	DARREN HIRSCH PC	GRAHAM MURRAY EPA	BLAKE PEDERSEN WAP	DENNIS PERRIER NDP	MATTHEW B. SANDFORD LIB	V	S	D	R	% VOTER TURNOUT
39	LEGION MANOR	355	40	1	50	10	17	118	0	0	2	33.8
40	PROSPECT	326	51	6	59	22	16	154	0	0	0	47.2
41	RIVER HEIGHTS	499	84	6	94	21	15	220	0	0	0	44.1
42	HARLOW	470	76	5	76	13	13	183	0	0	1	39.1
43	ELM	329	23	6	43	9	10	91	0	0	1	28.0
44	STRATHCONA	397	53	6	51	12	9	131	0	0	1	33.2
45	LION'S	468	65	6	80	15	27	193	0	0	1	41.5
46	PRINCESS	406	39	3	50	14	7	113	0	0	0	27.8
47	BIRCH	429	55	4	52	10	5	126	0	0	1	29.6
48	SAAMIS	234	19	2	23	3	3	50	0	0	0	21.4
49	RIVERRIDGE	529	109	2	118	15	22	266	1	0	10	52.2
50	BINDER	301	59	2	50	22	5	138	0	0	2	46.5
51	RIVERSIDE	260	37	2	59	9	5	112	0	0	0	43.1
52	ST.MICHAELS	483	56	3	73	35	19	186	4	0	0	38.5
53	FINLAY	307	50	3	50	20	10	133	0	0	1	43.6
54	NIBLOCK	372	61	2	79	25	15	182	1	0	0	48.9
55	ALTAWANA	362	53	1	66	14	8	142	1	0	1	39.5
56	MITCHELL	489	82	6	117	27	13	245	0	0	2	50.5
57	MCCUTCHEON	445	115	3	91	14	14	237	2	0	0	53.3
58	HARGRAVE	368	56	1	74	13	20	164	0	0	3	45.4
59	BLACK	348	40	2	63	22	12	139	0	0	0	39.9
60	HAYWARD	364	61	3	66	15	16	161	0	0	0	44.2
61	CRESCENT HEIGHTS	401	58	2	71	17	22	170	1	0	3	43.1
62	HILTON	390	54	3	63	9	17	146	0	0	0	37.4
63	HAMILTON	443	57	2	96	16	23	194	1	0	0	43.8
64	CRESCENT HEIGHTS EAST	474	98	4	123	15	17	257	0	0	1	54.4
65	POLICE POINT	550	131	0	151	19	27	328	2	0	0	59.6
66A	RANCHLANDS	366	84	2	100	9	12	207	0	0	1	56.8
66B	RANCHLANDS	326	64	2	57	6	10	139	0	0	2	43.3
67	NORTH TERRACE	545	91	2	79	5	12	189	0	0	0	34.7
68	TERRACE	507	129	1	93	16	14	253	0	0	0	49.9
69	HUGHES	498	61	1	93	12	17	184	0	0	1	37.1
70	HUNT	390	55	4	73	10	8	150	0	0	0	38.5
71	HEMINGWAY	358	40	1	66	12	15	134	0	0	2	38.0
72	HAWKE	331	42	2	69	7	9	129	0	0	0	39.0
73	HULL	353	54	1	66	11	14	146	0	0	0	41.4
74	NORTHLANDS	574	83	3	79	18	13	196	0	0	1	34.3
75	BRIER PARK	390	79	0	75	12	18	184	0	0	2	47.7

Electoral Division of Medicine Hat
General Election Statement of Official Results - April 23, 2012

POLL NUMBER	NAME OF POLL	NAMES ON LIST	DARREN HIRSCH PC	GRAHAM MURRAY EPA	BLAKE PEDERSEN WAP	DENNIS PERRIER NDP	MATTHEW B. SANDFORD LIB	V	S	D	R	% VOTER TURNOUT
76	ADVANCE-RO OFFICE (POLLS 38-75)		203	4	251	38	33	529	1	0	0	
77	ADVANCE-RO OFFICE (POLLS 1-37)		174	4	227	27	36	468	1	0	0	
78	MOBILE-ST. JOSEPH'S HOME FOR THE AGED/ MEDICINE HAT REG. HOSP./RIVERVIEW CARE CTR		26	6	26	7	7	72	0	1	4	
79	MOBILE-VALLEYVIEW/MASTERPIECE/LUTHER AND PARKSIDE MANOR		23	3	38	7	9	80	3	0	0	
80	MOBILE-WELLINGTON RETIREMENT		57	3	31	11	11	113	0	0	8	
81	SPECIAL BALLOT		66	0	100	4	13	183	0	0	14	
	TOTAL	**29,058**	**5,342**	**214**	**6,034**	**1,168**	**1,095**	**13,853**	**32**	**4**	**110**	**48.1**

V=Valid Ballots S=Spoiled Ballots D=Declined Ballots R=Rejected Ballots

Electoral Division of Olds-Didsbury-Three Hills
General Election Statement of Official Results - April 23, 2012

POLL NUMBER	NAME OF POLL	NAMES ON LIST	DARCY DAVIS PC	GARTH E. DAVIS LIB	KRISTIE KREZANOSKI NDP	BRUCE ROWE WAP	V	S	D	R	% VOTER TURNOUT
1	CARBON	520	104	11	13	215	343	2	0	0	66.0
2	ACME EAST	362	96	5	7	110	218	0	0	1	60.5
3	ACME WEST	471	132	1	6	113	252	1	0	0	53.5
4	BEISEKER RURAL	245	63	4	1	77	145	0	0	0	59.2
5	BEISEKER	536	114	11	9	180	314	0	0	0	58.6
6	IRRICANA RURAL	356	70	3	4	105	182	1	0	0	51.1
7	IRRICANA EAST	353	66	11	12	137	226	1	0	0	64.0
8	IRRICANA WEST	434	81	4	17	138	240	2	0	0	55.3
9	CROSSFIELD RURAL	399	55	3	3	149	210	0	0	0	52.6
10	CROSSFIELD RAILWAY	412	71	13	8	110	202	0	0	0	49.0
11	CROSSFIELD MURDOCK	679	116	14	13	189	332	0	0	0	48.9
12	CROSSFIELD MOUNTAIN	340	62	7	6	91	166	0	0	1	49.1
13	CROSSFILD ATHABASCA	456	69	14	6	118	207	0	0	0	45.4
14	ROSEBUD RIVER	444	86	7	10	109	212	0	0	1	48.0
15	DOG POUND	448	92	5	8	128	233	0	0	0	52.0
16	CREMONA RURAL	440	100	12	1	193	306	0	0	1	69.8
17	CREMONA	302	73	6	8	88	175	0	0	1	58.3
18	WATER VALLEY	438	107	15	16	201	339	0	0	0	77.4
19	SILVER CREEK	210	47	4	1	100	152	0	0	0	72.4
20	HICKLON LAKE	560	130	7	12	152	301	0	0	0	53.8
21	CARSTAIRS SOUTH	424	85	7	13	147	252	0	0	0	59.4
22	CARSTAIRS MCALPINE	553	121	10	8	148	287	1	0	3	52.4
23	CARSTAIRS GLENEAGLES	339	105	2	15	127	249	1	0	0	73.5
24	CARSTAIRS CENTRAL	464	114	9	10	140	273	1	0	1	59.1
25	CARSTAIRS STONEHAVEN	401	77	4	0	88	169	0	1	0	42.4
26	LONE PINE CREEK	333	52	2	1	80	135	0	0	0	40.5
27	LINDEN DISTRICT	495	61	1	3	108	173	1	0	0	34.9
28	LINDEN	498	74	7	3	158	242	2	0	0	48.6
29	SWALWELL	433	60	5	4	122	191	1	0	0	44.1
30	THREE HILLS RURAL	389	61	3	9	147	220	0	0	0	56.6
31	THREE HILLS SOUTH	507	101	2	8	165	276	1	0	0	54.4
32	THREE HILLS MAIN	476	67	10	11	143	231	0	0	0	48.5
33	THREE HILLS CENTRAL	306	34	1	4	123	162	0	0	1	53.3
34	THREE HILLS EAST	370	30	2	2	93	127	0	0	1	34.6
35	THREE HILLS NORTH	485	65	2	5	213	285	0	0	1	59.0
36	SUNNYSLOPE	331	52	3	4	107	166	0	0	0	50.2
37	LONE PINE	459	100	7	6	168	281	1	0	0	61.2
38	WESTCOTT	423	85	4	3	124	216	1	0	0	51.1
39	DIDSBURY SOUTHEAST	498	80	10	13	97	200	0	0	2	40.6
40	DIDSBURY COLLEGE GREEN	510	74	7	9	111	201	0	0	0	39.4
41	DIDSBURY SOUTHRIDGE	369	69	11	9	84	173	0	0	0	46.9
42	DIDSBURY WESTHILL	481	106	13	14	124	257	0	0	0	53.4
43	DIDSBURY CENTRAL	359	66	4	9	69	148	3	0	0	41.2
44	DIDSBURY WESTGLEN	307	61	6	9	93	169	1	0	3	56.0
45	DIDSBURY MEMORIAL	481	102	7	9	130	248	1	0	0	51.6
46	DIDSBURY NORTH EAST	375	55	5	2	73	135	2	0	0	36.0
47	SHANTZ	307	46	0	1	70	117	0	0	0	38.1
48	BARRY LAKE	372	59	11	2	118	190	0	0	0	51.1
49	GRISDALE	283	57	5	8	70	140	3	0	0	49.5
50	TORRINGTON	501	57	6	10	156	229	0	0	0	45.7
51	TROCHU RURAL	306	45	4	4	124	177	0	0	0	57.8
52	TROCHU EAST	342	87	6	5	89	187	2	0	0	54.7

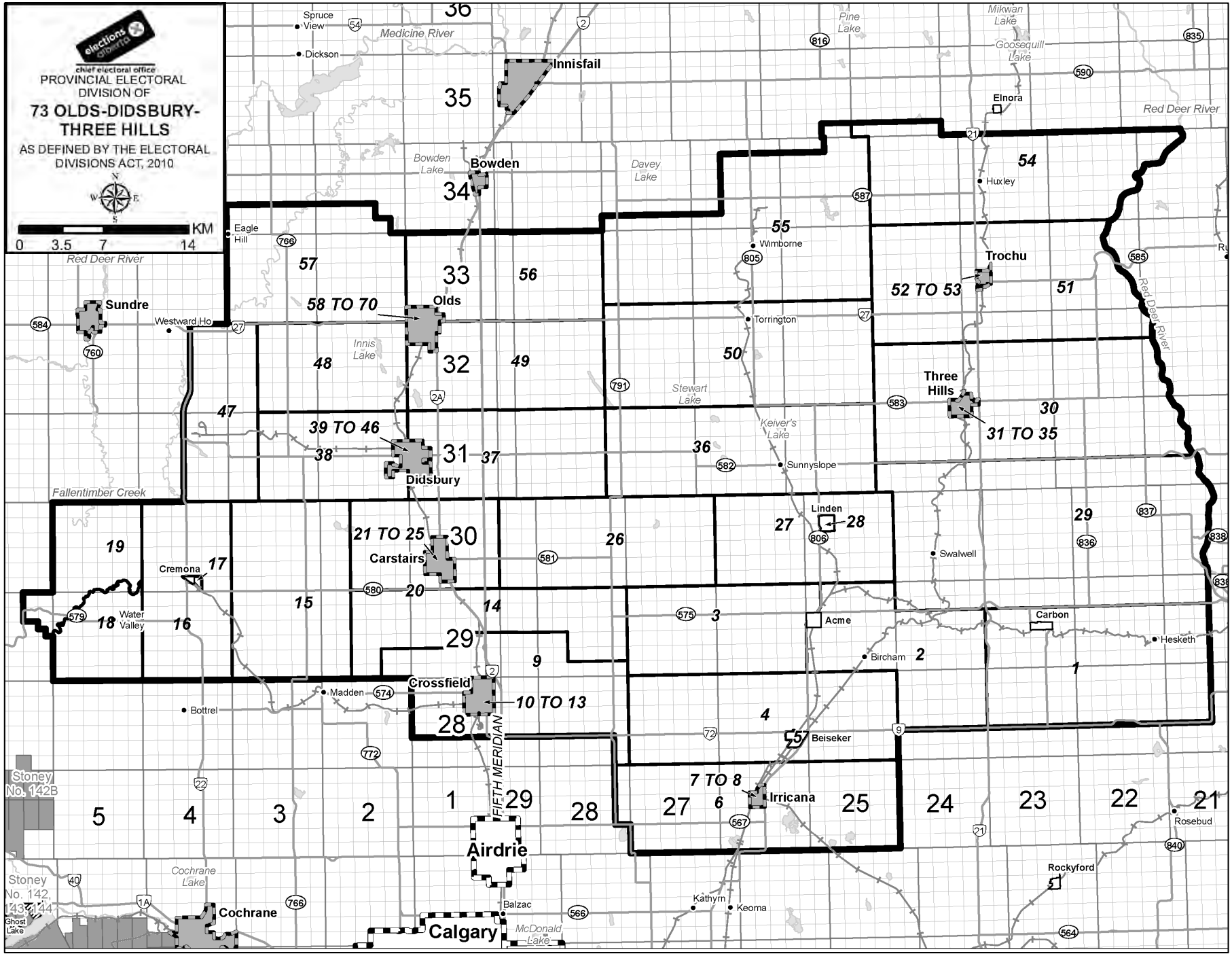
elections alberta
chief electoral office
PROVINCIAL ELECTORAL DIVISION OF
73 OLDS-DIDSBURY-THREE HILLS
AS DEFINED BY THE ELECTORAL DIVISIONS ACT, 2010
KM
0 3.5 7 14
Innisfail
Bowden
Olds
Sundre
Didsbury
Carstairs
Cremona
Crossfield
Airdrie
Cochrane
Calgary
Irricana
Beiseker
Acme
Linden
Trochu
Three Hills
Elnora
Carbon
Rockyford
Red Deer River
Medicine River
Fallentimber Creek
FIFTH MERIDIAN
Stoney No. 142B
Stoney No. 142, 143, 144

Electoral Division of Olds-Didsbury-Three Hills
General Election Statement of Official Results - April 23, 2012

POLL NUMBER	NAME OF POLL	NAMES ON LIST	DARCY DAVIS PC	GARTH E. DAVIS LIB	KRISTIE KREZANOSKI NDP	BRUCE ROWE WAP	V	S	D	R	% VOTER TURNOUT
53	TROCHU WEST	386	126	0	8	112	246	2	0	0	63.7
54	HUXLEY	283	69	5	8	114	196	1	0	0	69.3
55	WIMBORNE	400	94	5	5	158	262	2	0	1	65.8
56	NETOOK	486	84	9	6	110	209	0	0	0	43.0
57	EAGLE HILL	599	119	13	10	171	313	0	0	1	52.4
58	OLDS SOUTHEAST	363	48	9	9	55	121	1	0	0	33.3
59	OLDS HEDGES	476	92	12	10	93	207	0	0	0	43.5
60	OLDS WINTER LAKE	506	98	5	4	91	198	0	0	2	39.5
61	OLDS WILLOW	519	119	10	6	111	246	2	0	0	47.4
62	OLDS BALSAM	481	74	7	14	83	178	0	0	1	37.2
63	OLDS DEER MEADOW	517	74	10	7	108	199	0	0	0	38.5
64	OLDS MAYBANK	257	40	3	4	56	103	0	0	0	40.1
65	OLDS CENTER	459	50	4	4	53	111	0	0	0	24.2
66	OLDS COLLEGE	436	47	9	10	62	128	0	0	2	29.8
67	OLDS TOWER	466	100	8	11	76	195	0	0	0	41.8
68	OLDS LEATHERDALE	505	99	14	4	81	198	0	0	3	39.8
69	OLDS SHANNON	494	60	7	4	85	156	0	0	0	31.6
70	OLDS IMPERIAL	428	78	6	1	71	156	0	0	0	36.4
71	ADVANCE-OLDS		506	38	18	691	1,253	0	0	19	
72	ADVANCE-THREE HILLS		150	10	6	407	573	1	0	0	
73	ADVANCE-CROSSFIELD		104	8	14	268	394	0	0	0	
74	ADVANCE-DIDSBURY (RO OFFICE)		202	14	12	336	564	1	0	2	
75	MOBILE-LINDEN/THREE HILLS/TROCHU		60	4	2	62	128	0	0	0	
76	MOBILE-OLDS/DIDSBURY		64	6	1	52	123	0	0	0	
77	MOBILE-CARSTAIRS/CROSSFIELD/DIDSBURY		43	4	4	26	77	1	0	2	
78	SPECIAL BALLOT		65	2	9	138	214	0	0	15	
	TOTAL	**29,643**	**6,707**	**555**	**565**	**10,182**	**18,009**	**40**	**1**	**65**	**61.0**

V=Valid Ballots **S=Spoiled Ballots** **D=Declined Ballots** **R=Rejected Ballots**



ACME

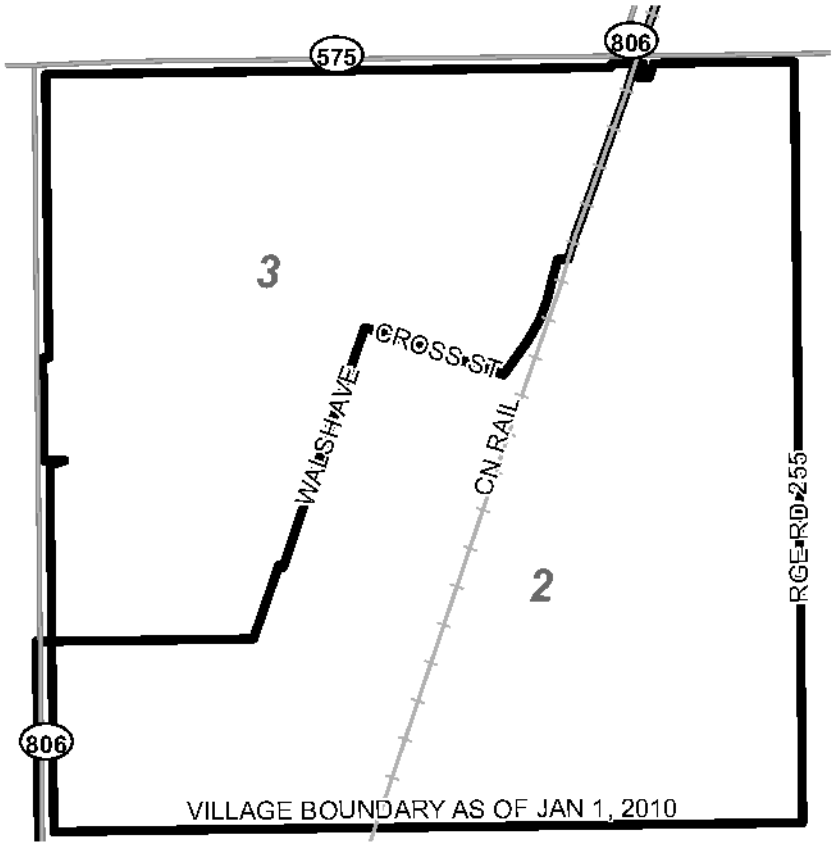

IRRICANA

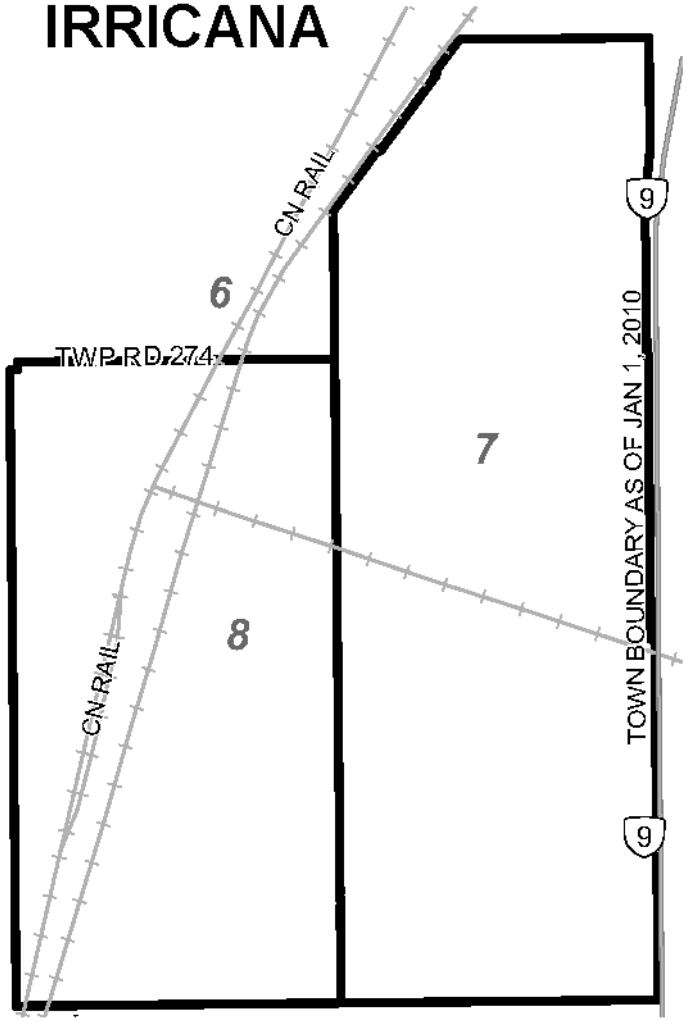



PROVINCIAL ELECTORAL DIVISION OF

73 OLDS-DIDSBURY-THREE HILLS

AS DEFINED BY THE ELECTORAL DIVISIONS ACT, 2010

CARSTAIRS

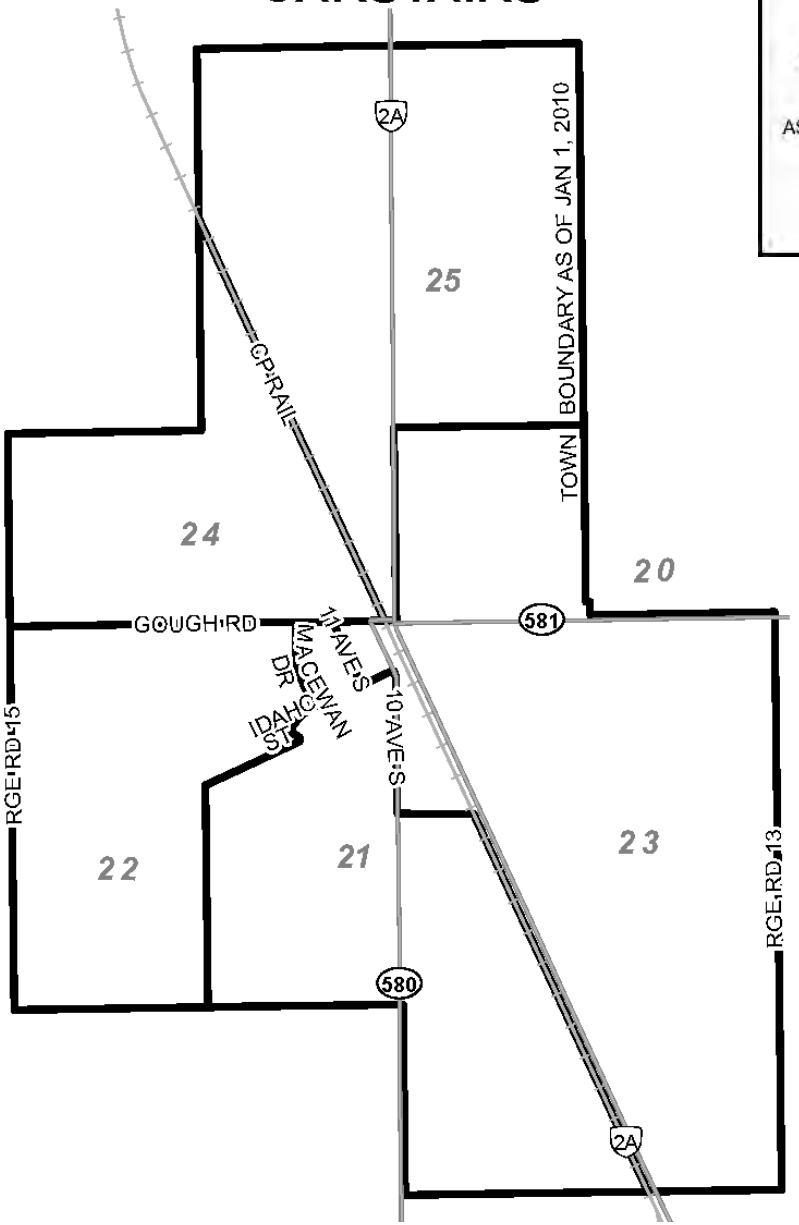

CROSSFIELD

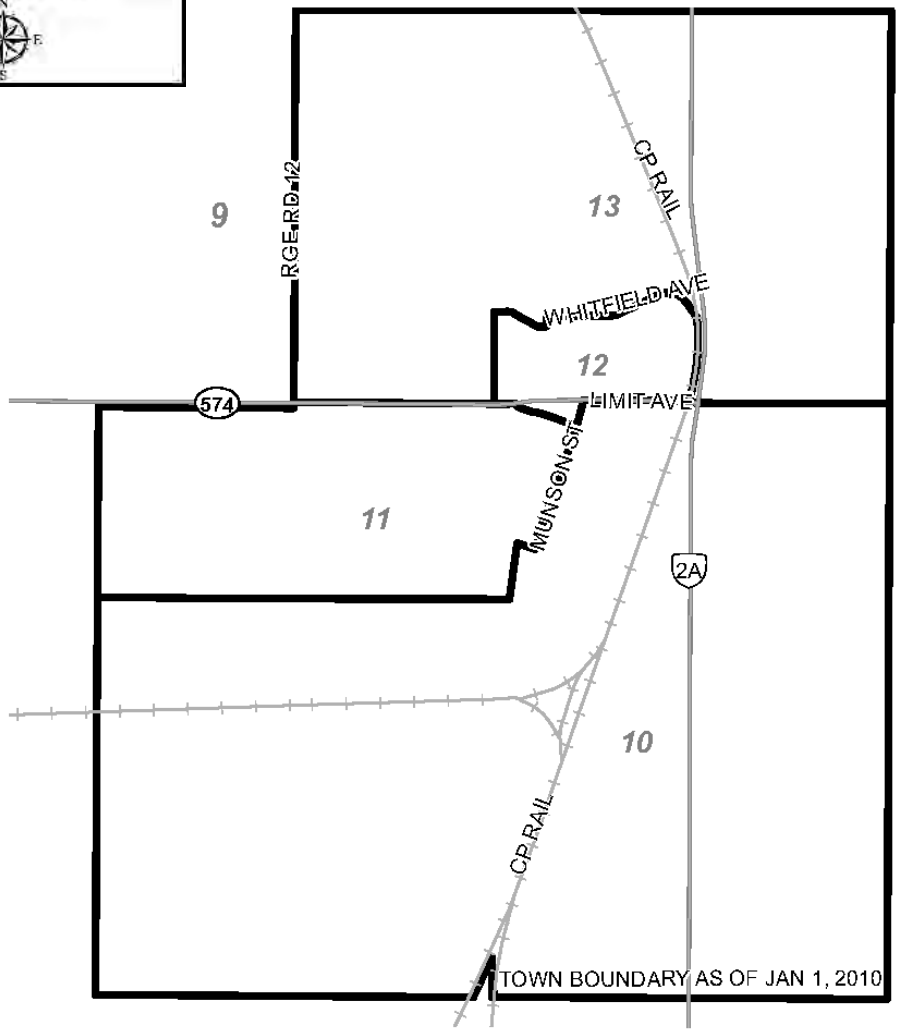

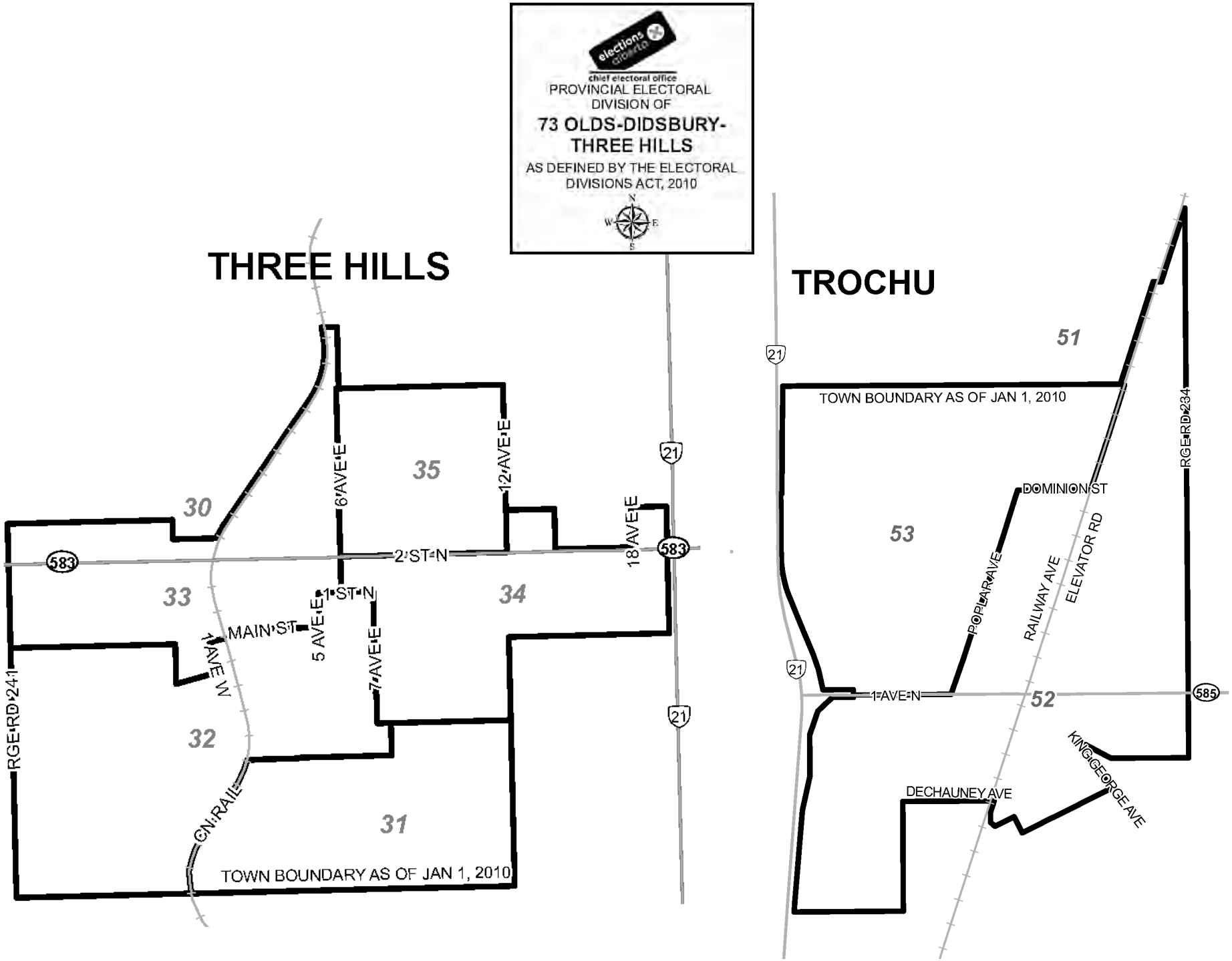
elections alberta
chief electoral office
PROVINCIAL ELECTORAL DIVISION OF
73 OLDS-DIDSBURY-THREE HILLS
AS DEFINED BY THE ELECTORAL DIVISIONS ACT, 2010
N
W
E
S
THREE HILLS
30
35
33
34
32
31
583
21
2 ST N
1 ST N
6 AVE E
12 AVE E
18 AVE E
MAIN ST
1 AVE W
5 AVE E
7 AVE E
RGE RD 241
CN RAIL
TOWN BOUNDARY AS OF JAN 1, 2010
TROCHU
51
52
53
585
TOWN BOUNDARY AS OF JAN 1, 2010
DOMINION ST
POPLAR AVE
RAILWAY AVE
ELEVATOR RD
1 AVE N
RGE RD 234
KING GEORGE AVE
DECHAUNEY AVE

DIDSBURY

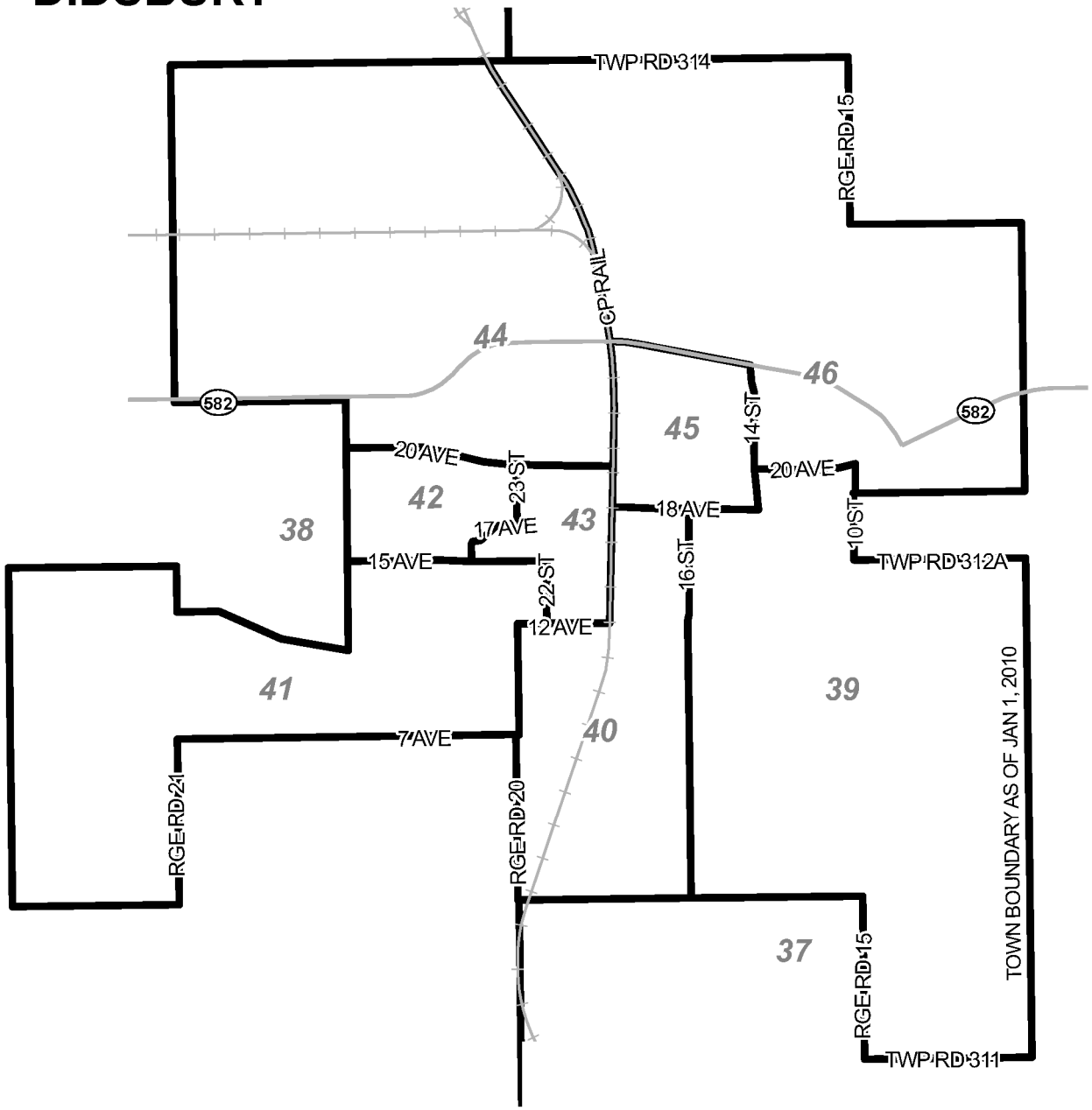

elections alberta
chief electoral office
PROVINCIAL ELECTORAL DIVISION OF
73 OLDS-DIDSBURY-THREE HILLS
AS DEFINED BY THE ELECTORAL DIVISIONS ACT, 2010

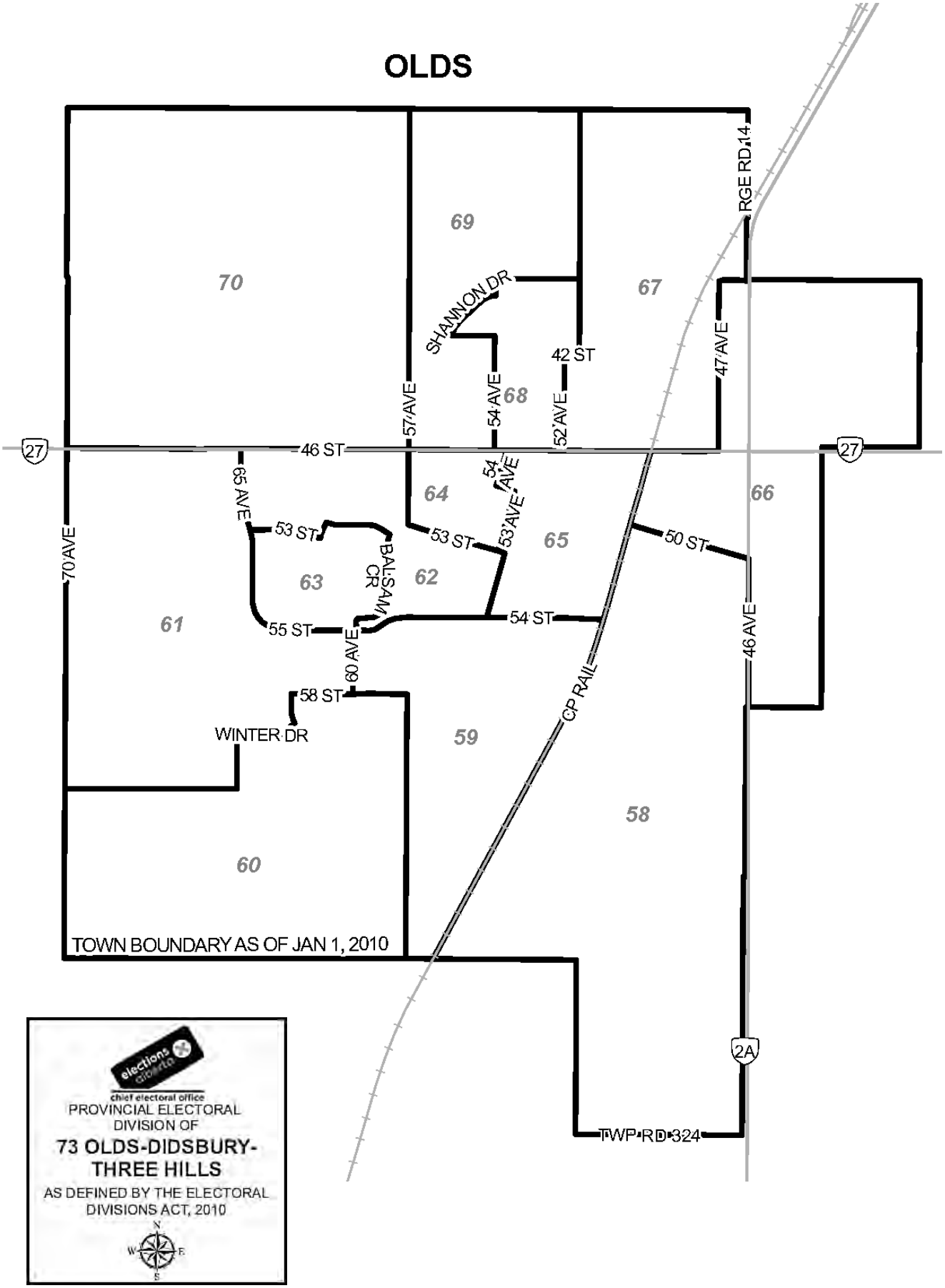
OLDS
70
69
67
68
64
66
65
63
62
61
60
59
58
SHANNON DR
42 ST
RGE RD 14
47 AVE
57 AVE
54 AVE
52 AVE
27
46 ST
65 AVE
53 ST
BALSAM CR
53 ST
53 AVE
50 ST
70 AVE
55 ST
60 AVE
54 ST
46 AVE
58 ST
WINTER DR
CP RAIL
TOWN BOUNDARY AS OF JAN 1, 2010
2A
TWP RD 324
elections alberta
chief electoral office
PROVINCIAL ELECTORAL DIVISION OF
73 OLDS-DIDSBURY-THREE HILLS
AS DEFINED BY THE ELECTORAL DIVISIONS ACT, 2010
N
W
E
S

Electoral Division of Peace River
General Election Statement of Official Results - April 23, 2012

POLL NUMBER	NAME OF POLL	NAMES ON LIST	ALAN FORSYTH WAP	WANDA LAURIN NDP	FRANK OBERLE PC	REMI TARDIF LIB	V	S	D	R	% VOTER TURNOUT
1	HARMON VALLEY	162	36	3	28	7	74	0	0	0	45.7
2	NAMPA EAST	330	56	10	91	4	161	0	0	1	49.1
3	NAMPA WEST	225	46	16	60	7	129	0	0	0	57.3
4	MARIE REINE	198	37	7	52	12	108	0	0	0	54.5
5	ST. ISIDORE	420	44	28	121	23	216	0	0	0	51.4
6	THREE CREEKS	230	21	21	61	6	109	1	0	0	47.4
7	HEART RIVER SOUTH	329	32	20	79	14	145	0	0	0	44.1
8	HEART RIVER	407	23	28	95	21	167	0	0	1	41.3
9	TOWN CENTER	274	20	20	34	5	79	1	0	0	28.8
10	SPRINGFIELD EAST	257	19	8	29	4	60	0	0	0	23.3
11	CLOVERLEAF	335	30	20	104	11	165	1	0	3	50.1
12	SPRINGFIELD	369	34	24	110	17	185	0	0	0	50.1
13	NORGLEN	335	25	22	116	6	169	0	0	0	50.4
14	NORGLEN EAST	411	33	24	87	16	160	0	0	0	38.9
15	SHAFTESBURY	592	44	39	153	27	263	0	0	1	44.6
16	SADDLEBACK	532	32	22	128	16	198	1	0	1	37.4
17	MISERY MOUNTAIN	472	40	19	98	15	172	0	0	0	36.4
18	STRONG CREEK	164	17	12	37	4	70	0	0	0	42.7
19	WEBERVILLE SOUTH	401	66	17	110	12	205	0	0	0	51.1
20	WEBERVILLE NORTH	226	43	22	46	4	115	0	0	0	50.9
21	WARRENSVILLE	367	80	17	78	10	185	0	0	0	50.4
22	DIXONVILLE	355	69	15	82	10	176	1	0	0	49.6
23	DEADWOOD	244	51	23	44	3	121	0	0	0	49.6
24	MANNING EAST	203	53	7	50	5	115	0	0	0	56.7
25	MANNING TOWN SOUTH	393	53	6	88	16	163	0	0	0	41.5
26	MANNING TOWN NORTH	371	54	11	125	7	197	0	0	0	53.1
27	NOTIKEWIN/NORTH STAR	407	85	18	121	15	239	0	0	0	58.7
28	HOTCHKISS	160	45	10	41	1	97	0	0	0	60.6
29	KEG RIVER	92	28	0	14	2	44	0	0	2	50.0
30	PADDLE PRAIRIE	219	33	6	31	3	73	0	0	0	33.3
31	BUFFALO HEAD PRAIRIE	702	34	1	46	2	83	0	0	1	12.0
32	WILSON PRAIRIE	479	32	0	64	0	96	0	1	0	20.3
33	LA CRETE SOUTH	625	54	2	165	2	223	1	0	0	35.7
34	LA CRETE CENTRAL	387	33	1	99	0	133	0	0	0	34.4
35	LA CRETE NORTH	500	49	1	78	0	128	0	0	0	25.6
36	LA CRETE RURAL	546	42	1	131	0	174	0	0	1	32.1
37	BLUMENORT	438	47	0	39	0	86	0	0	0	19.6
38	FORT VERMILION RURAL	297	36	4	28	4	72	0	0	0	24.2
39	FORT VERMILION	409	38	11	66	8	123	0	0	0	30.1
40	FOX LAKE	521	3	2	12	5	22	0	0	2	4.6
41	GARDEN RIVER	258	9	0	13	4	26	0	0	2	10.9
42	JEAN D'OR PRAIRIE	258	22	19	11	1	53	2	0	0	20.5
43	BOYER RIVER	118	22	5	20	6	53	0	0	0	44.9
44	ROCKY LANE	400	43	12	63	2	120	0	0	0	30.0
45	HIGH LEVEL RURAL SOUTH	298	19	6	66	6	97	0	0	0	32.6
46	HIGH LEVEL MCLARTY	235	11	5	63	0	79	1	0	0	33.6
47	HIGH LEVEL THOMPSON	337	22	12	77	11	122	0	0	0	36.2
48	HIGH LEVEL CARIBOU	325	24	10	89	8	131	0	0	0	40.3
49	HIGH LEVEL BOBBY GRAY	272	29	19	78	5	131	0	0	1	48.5
50	HIGH LEVEL WALTERS	284	30	9	31	5	75	0	0	1	26.8
51	HIGH LEVEL CENTER	284	21	8	60	6	95	0	0	1	33.8
52	HIGH LEVEL INDUSTRIAL	227	7	5	17	7	36	0	0	0	15.9

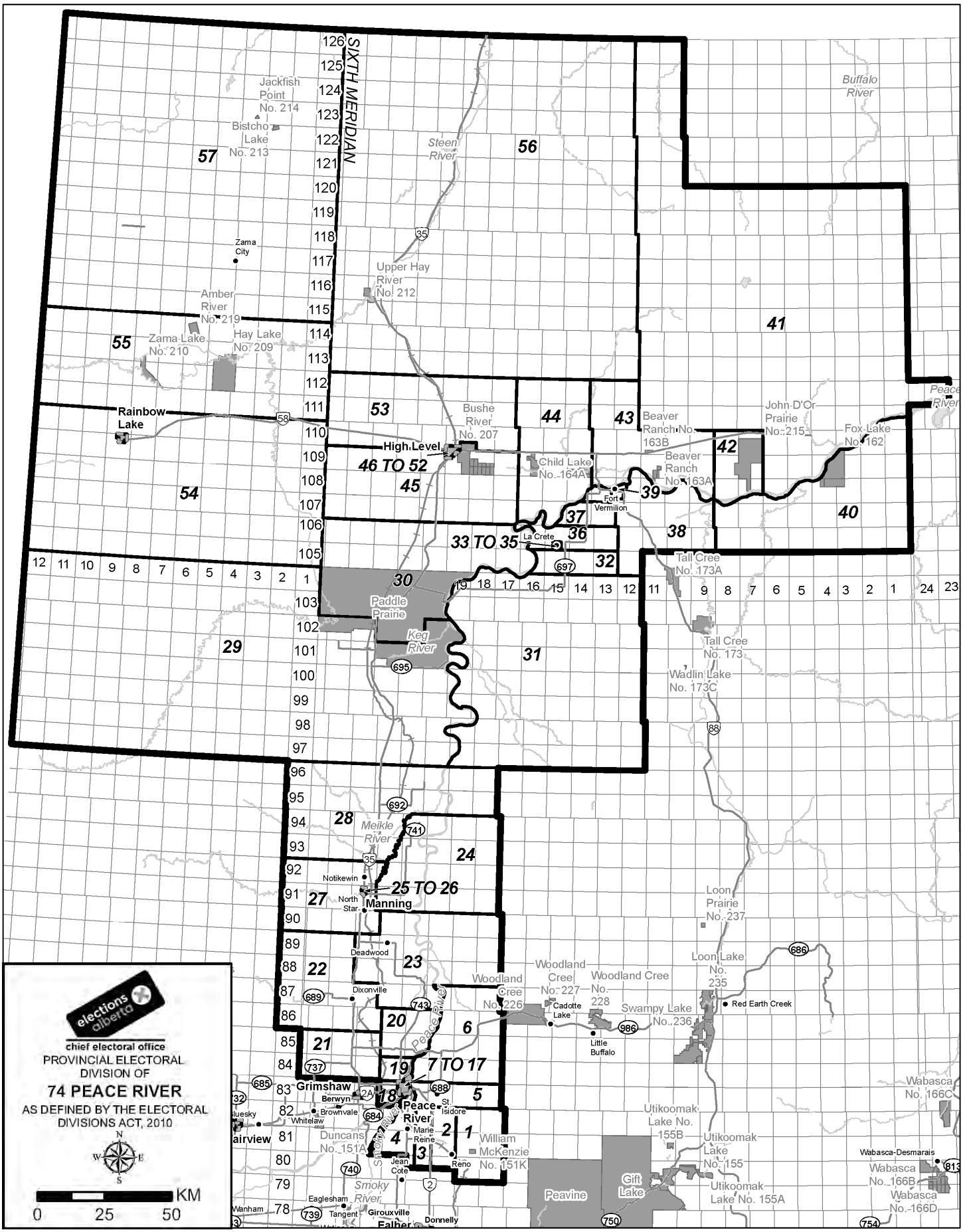

SIXTH MERIDIAN
Jackfish Point No. 214
Bistcho Lake No. 213
Steen River
Buffalo River
Zama City
Upper Hay River No. 212
Amber River No. 219
Zama Lake No. 210
Hay Lake No. 209
Rainbow Lake
Bushe River No. 207
High Level
46 TO 52
Child Lake No. 164A
Beaver Ranch No. 163B
Beaver Ranch No. 163A
John D'Or Prairie No. 215
Fox Lake No. 162
Peace River
Fort Vermilion
La Crete
33 TO 35
Tall Cree No. 173A
Tall Cree No. 173
Wadlin Lake No. 173C
Paddle Prairie
Keg River
Meikle River
Notikewin
North Star
Manning
25 TO 26
Deadwood
Dixonville
Loon Prairie No. 237
Loon Lake No. 235
Red Earth Creek
Woodland Cree No. 226
Woodland Cree No. 227
Woodland Cree No. 228
Cadotte Lake
Swampy Lake No. 236
Little Buffalo
Peace River
7 TO 17
Grimshaw
Berwyn
Brownvale
Whitelaw
Peace River
St. Isidore
Marie Reine
Duncans No. 151A
Jean Cote
Reno
William McKenzie No. 151K
Smoky River
Eaglesham
Tangent
Girouxville
Donnelly
Falher
Wanham
Peavine
Gift Lake
Utikoomak Lake No. 155B
Utikoomak Lake No. 155
Utikoomak Lake No. 155A
Wabasca No. 166C
Wabasca-Desmarais
Wabasca No. 166B
Wabasca No. 166D
elections alberta
chief electoral office
PROVINCIAL ELECTORAL DIVISION OF
74 PEACE RIVER
AS DEFINED BY THE ELECTORAL DIVISIONS ACT, 2010
N
W
E
S
KM
0
25
50

Electoral Division of Peace River
General Election Statement of Official Results - April 23, 2012

POLL NUMBER	NAME OF POLL	NAMES ON LIST	ALAN FORSYTH WAP	WANDA LAURIN NDP	FRANK OBERLE PC	REMI TARDIF LIB	V	S	D	R	% VOTER TURNOUT
53	HIGH LEVEL FOOTNER	291	38	6	78	6	128	2	0	0	44.0
54	RAINBOW LAKE	764	44	10	110	4	168	2	0	0	22.0
55	ASSUMPTION	519	30	3	10	40	83	0	0	3	16.6
56	MEANDER RIVER	118	15	7	9	18	49	1	0	0	41.5
57	ZAMA CITY	80	6	3	13	1	23	0	0	0	28.8
58	ADVANCE-HIGH LEVEL		32	10	66	4	112	0	0	0	
59	ADVANCE-LA CRETE		50	3	86	0	139	0	0	0	
60	ADVANCE-PEACE RIVER (RO OFFICE)		86	35	245	39	405	0	0	0	
61	MOBILE-PEACE RIVER		7	5	21	2	35	0	0	1	
62	MOBILE-MANNING		5	8	20	2	35	0	0	0	
63	MOBILE-FORT VERMILION/LA CRETE/HIGH LEVEL		3	0	8	4	15	0	0	0	
64	SPECIAL BALLOT		21	12	44	4	81	0	0	6	
	TOTAL	**19,452**	**2,213**	**730**	**4,339**	**509**	**7,791**	**14**	**1**	**28**	**40.2**

V=Valid Ballots **S=Spoiled Ballots** **D=Declined Ballots** **R=Rejected Ballots**

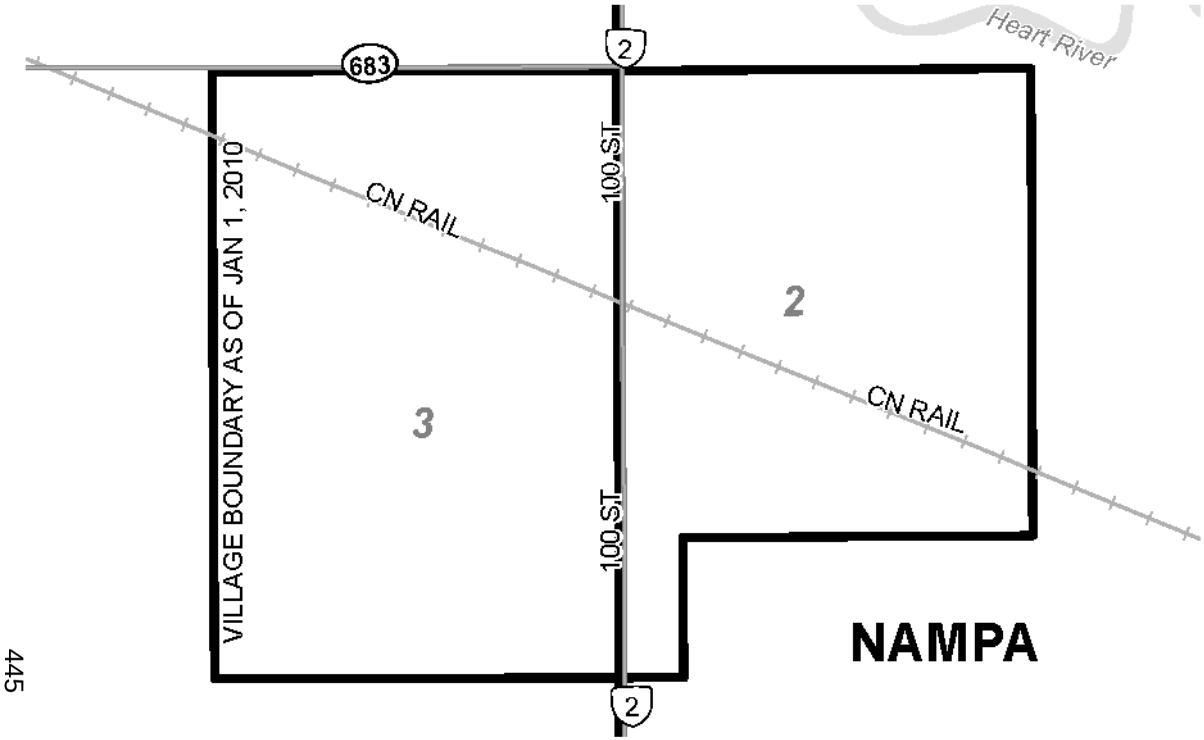
683
2
100 ST
100 ST
2
VILLAGE BOUNDARY AS OF JAN 1, 2010
CN RAIL
CN RAIL
3
2
Heart River
NAMPA

elections alberta
chief electoral office
PROVINCIAL ELECTORAL
DIVISION OF
74 PEACE RIVER
AS DEFINED BY THE ELECTORAL
DIVISIONS ACT, 2010
N
W
E
S

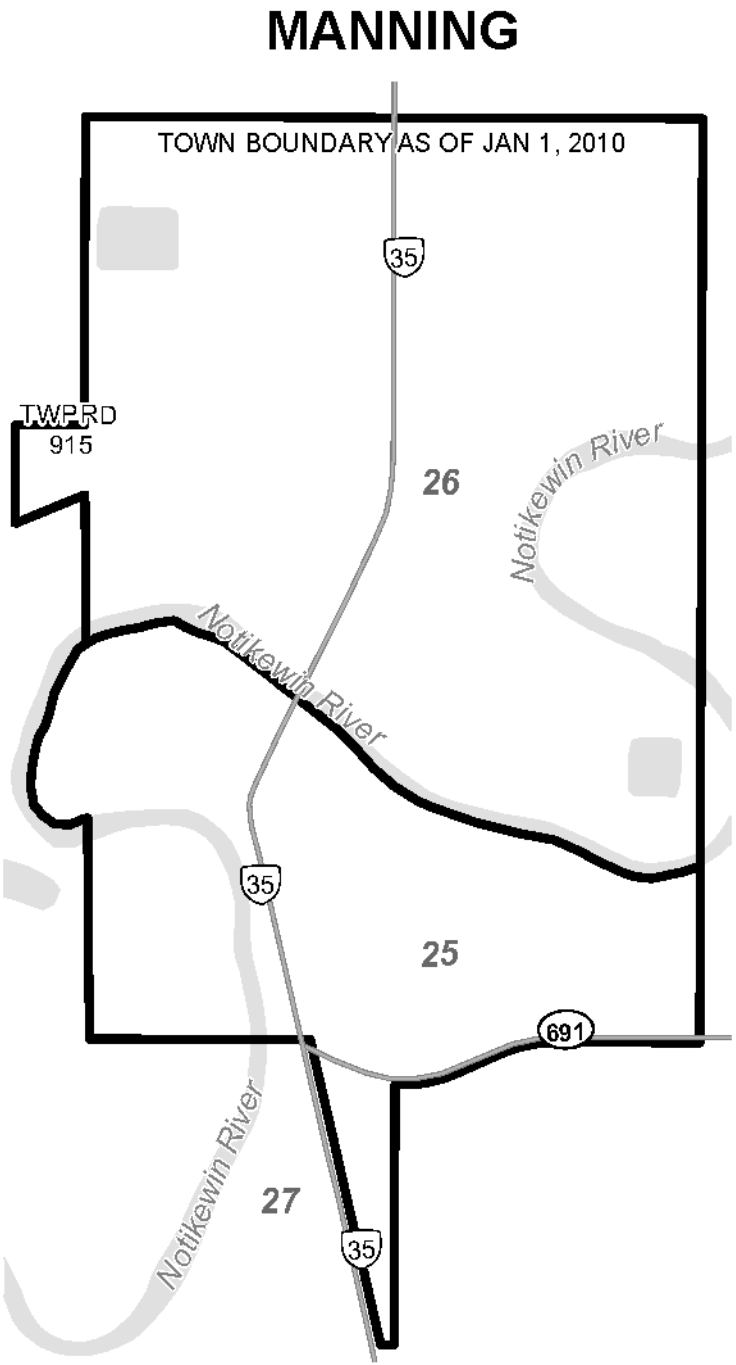
MANNING
TOWN BOUNDARY AS OF JAN 1, 2010
35
TWP RD
915
26
Notikewin River
Notikewin River
35
25
691
Notikewin River
27
35

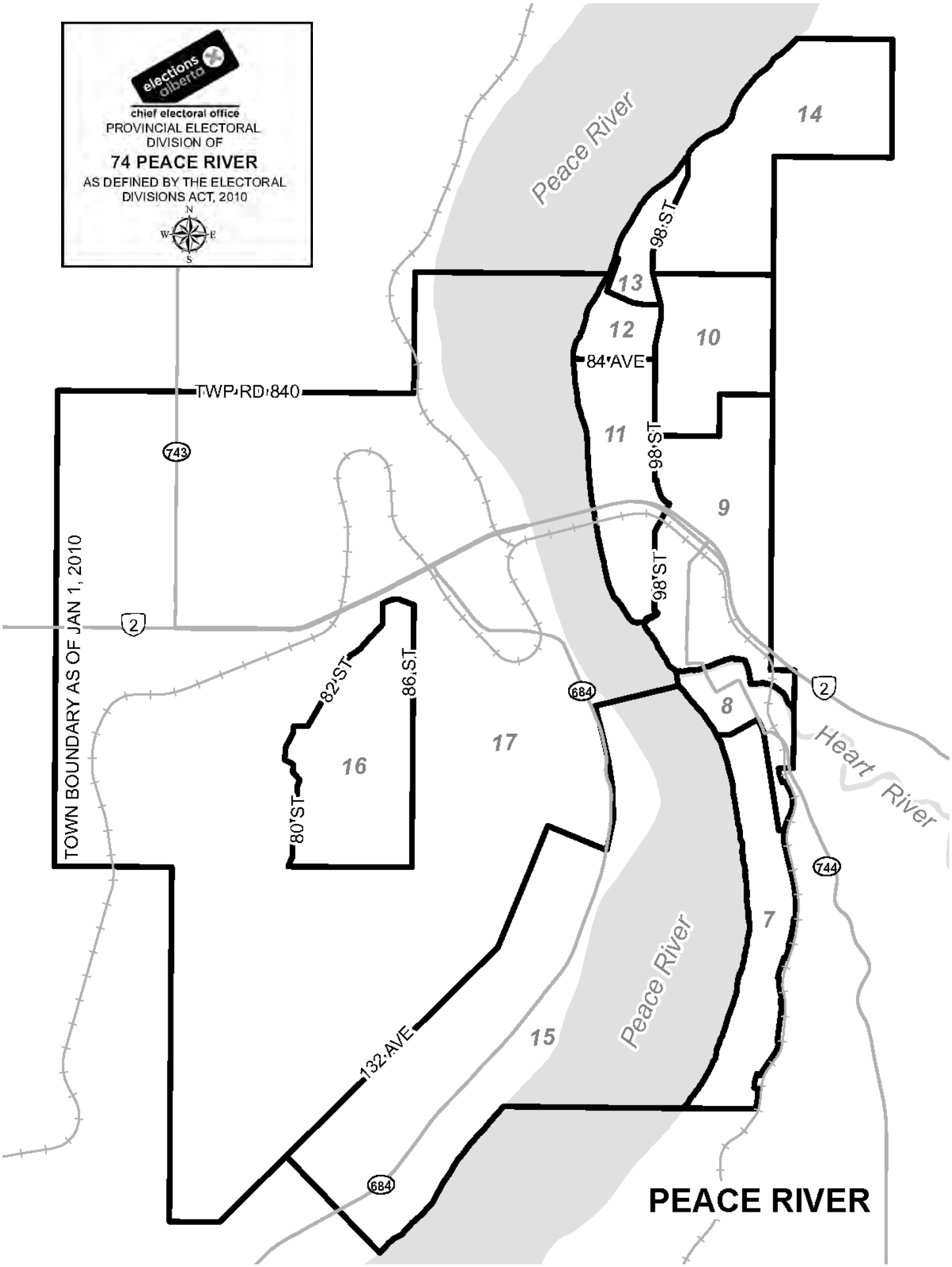
elections alberta
chief electoral office
PROVINCIAL ELECTORAL DIVISION OF
74 PEACE RIVER
AS DEFINED BY THE ELECTORAL DIVISIONS ACT, 2010
N
W
E
S
Peace River
14
13
12
10
11
9
8
7
15
17
16
98 ST
84 AVE
TWP RD 840
743
2
684
744
82 ST
86 ST
80 ST
132 AVE
TOWN BOUNDARY AS OF JAN 1, 2010
Heart River
PEACE RIVER

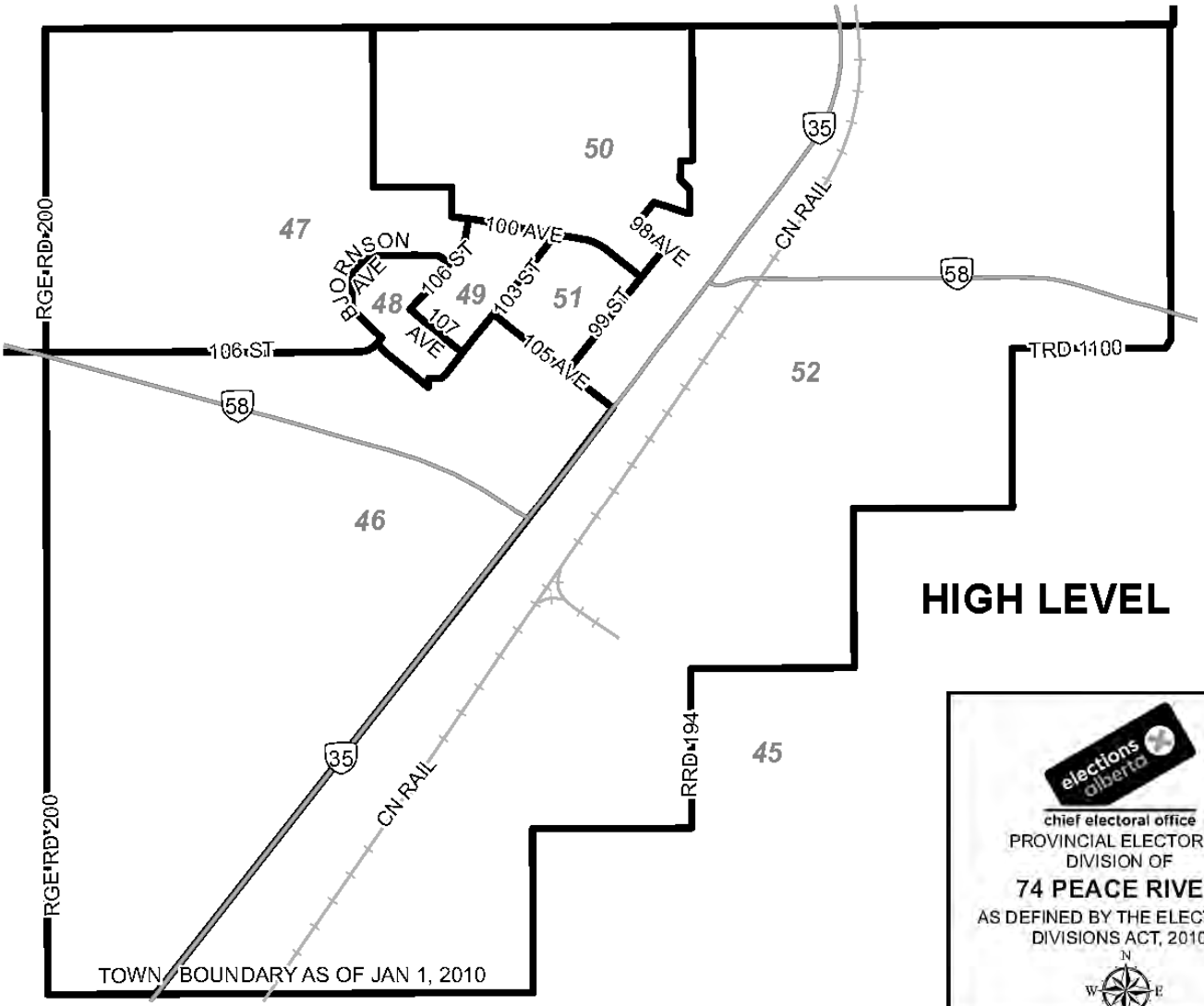

elections alberta
chief electoral office
PROVINCIAL ELECTORAL DIVISION OF
74 PEACE RIVER
AS DEFINED BY THE ELECTORAL DIVISIONS ACT, 2010

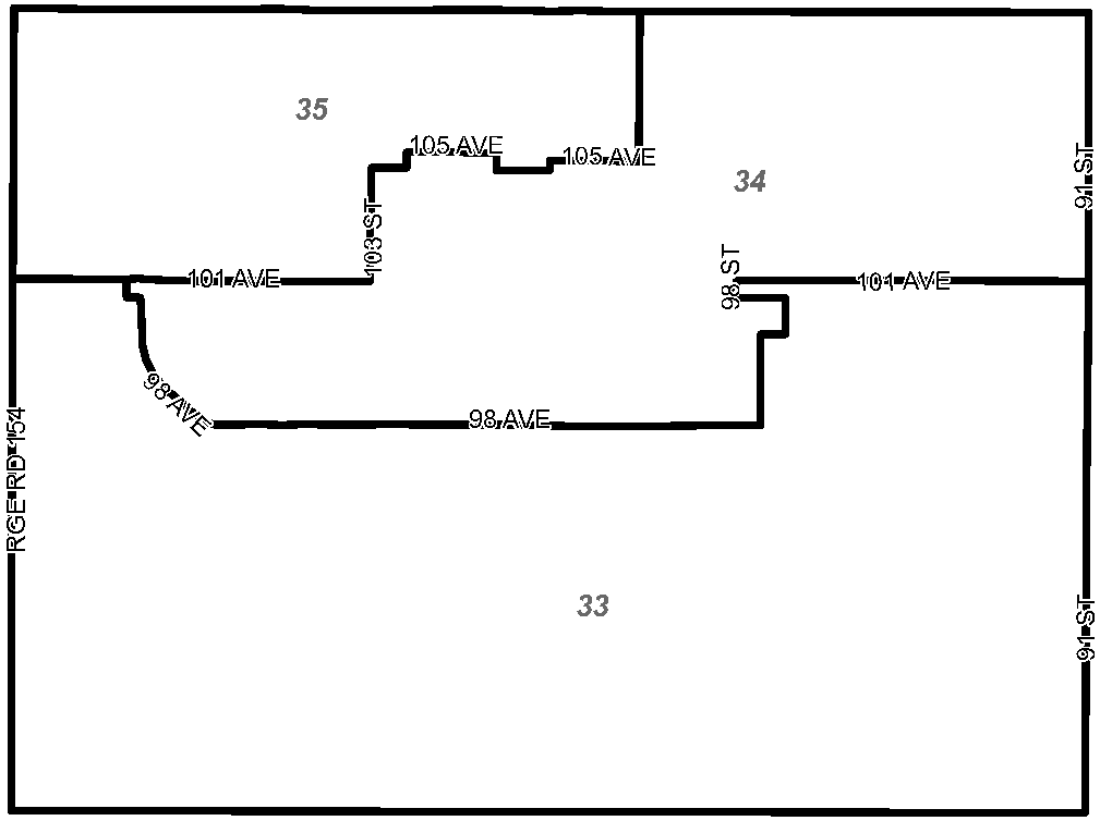

Electoral Division of Red Deer-North
General Election Statement of Official Results - April 23, 2012

POLL NUMBER	NAME OF POLL	NAMES ON LIST	BRENT CHALMERS AP	MICHAEL DAWE LIB	MARY ANNE JABLONSKI PC	DERREK SEELINGER NDP	RANDY WEINS WAP	V	S	D	R	% VOTER TURNOUT
1	DAVENPORT S E	492	8	21	100	17	59	205	3	0	0	41.7
2	DAVENPORT S W	497	2	50	154	8	80	294	0	0	0	59.2
3	DEERPARK N W	376	5	45	73	10	63	196	0	0	0	52.1
4	DEERPARK N E	415	5	58	91	6	86	246	4	0	0	59.3
5	DAVENPORT N E	342	6	20	62	8	50	146	0	0	1	43.0
6	DAVENPORT N W	626	5	35	121	18	101	280	1	0	0	44.7
7	ROSEDALE S E	323	1	27	73	7	59	167	0	0	0	51.7
8	ROSEDALE N E	288	2	19	63	3	44	131	0	0	0	45.5
9	ROSEDALE MEADOWS	297	0	27	81	6	59	173	0	0	0	58.2
10	ROSEDALE NORTH CENTRAL	534	2	59	121	8	88	278	1	2	0	52.4
11	ROSEDALE SOUTH CENTRAL	485	3	53	113	7	89	265	0	0	0	54.6
12	ROSEDALE N W	401	2	44	66	14	50	176	0	0	0	43.9
13	ROSEDALE S W	344	2	33	55	6	33	129	1	0	0	37.5
14	CLEARVIEW S E	519	3	43	91	27	65	229	0	0	0	44.1
15	CLEARVIEW N E	389	1	19	43	12	43	118	1	0	1	30.6
16	CLEARVIEW N W	392	8	37	44	16	45	150	1	0	0	38.3
17	CLEARVIEW S W	498	4	75	73	16	64	232	0	0	0	46.6
18	MICHENER SOUTH	285	2	27	35	6	31	101	0	0	0	35.4
19	MICHENER CENTRAL	252	1	45	22	15	30	113	0	0	0	44.8
20	EASTHILL	407	1	78	81	12	45	217	0	0	0	53.3
21	MICHENER NORTH	436	3	51	50	13	48	165	0	0	0	37.8
22	DOWNTOWN N W	320	4	51	47	6	23	131	0	2	0	41.6
23	DOWNTOWN CENTRAL	324	2	23	26	8	19	78	3	0	0	24.1
24	DOWNTOWN WEST	421	3	23	40	6	19	91	1	0	0	21.6
25	RIVERLANDS	532	6	19	63	19	49	156	0	0	0	29.3
26	FOUNTAINS	384	3	21	104	10	51	189	0	0	1	49.5
27	RIVERSIDE MEADOWS S W	393	3	35	61	20	53	172	3	0	0	43.8
28	ORIOLE PARK SOUTH	397	4	53	90	19	62	228	1	0	1	57.7
29	ORIOLE PARK WEST	391	4	23	60	9	77	173	0	0	1	44.5
30	ORIOLE RIDGE S W	339	1	16	64	4	52	137	0	0	0	40.4
31	ORIOLE RIDGE N W	331	3	10	47	10	41	111	0	0	0	33.5
32	ORIOLE RIDGE N E	462	3	20	84	6	63	176	0	0	0	38.1
33	ORIOLE PARK S W	370	1	31	67	25	53	177	1	0	0	47.8
34	RIVERSIDE MEADOWS N W	257	2	6	15	14	17	54	0	0	0	21.0
35	RIVERSIDE MEADOWS S E	323	4	10	36	11	23	84	0	0	0	26.0
36	RIVERSIDE MEADOWS N E	369	3	15	48	17	61	144	0	0	0	39.0
37	RIVER VISTAS	417	3	32	45	13	35	128	1	0	0	30.7
38	HIGHLAND GREEN HILLS	294	1	6	34	12	23	76	0	0	0	25.9

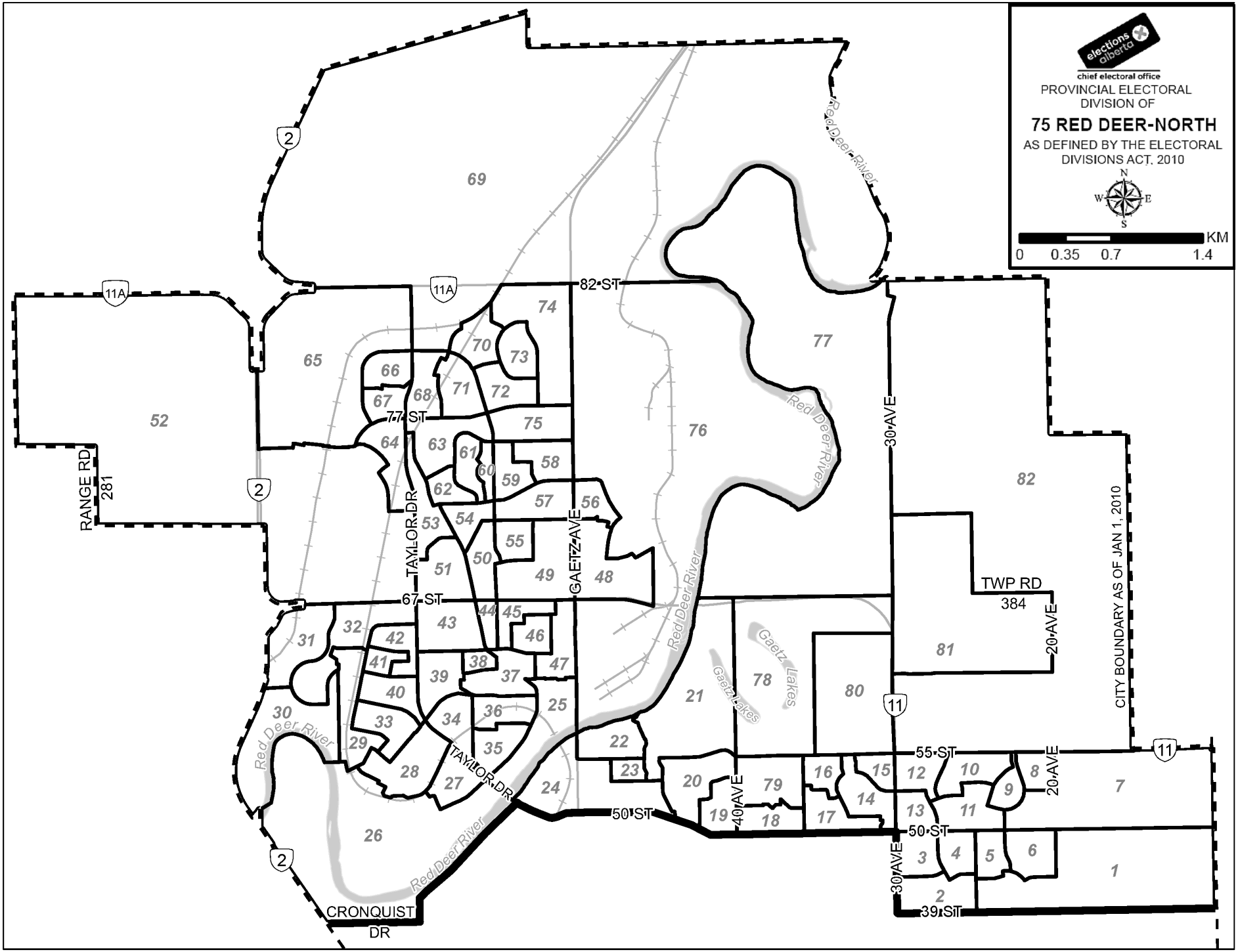
elections alberta
chief electoral office
PROVINCIAL ELECTORAL DIVISION OF
75 RED DEER-NORTH
AS DEFINED BY THE ELECTORAL DIVISIONS ACT, 2010
N
W
E
S
KM
0
0.35
0.7
1.4
82 ST
77 ST
67 ST
55 ST
50 ST
39 ST
30 AVE
20 AVE
40 AVE
TAYLOR DR
GAETZ AVE
RANGE RD 281
TWP RD 384
CRONQUIST DR
CITY BOUNDARY AS OF JAN 1, 2010
Red Deer River
Gaetz Lakes
2
11A
11

Electoral Division of Red Deer-North
General Election Statement of Official Results - April 23, 2012

POLL NUMBER	NAME OF POLL	NAMES ON LIST	BRENT CHALMERS AP	MICHAEL DAWE LIB	MARY ANNE JABLONSKI PC	DERREK SEELINGER NDP	RANDY WEINS WAP	V	S	D	R	% VOTER TURNOUT
39	HIGHLAND GREEN S W	347	2	21	49	18	40	130	0	0	0	37.5
40	ORIOLE PARK CENTRAL	350	2	31	61	13	62	169	0	0	0	48.3
41	ORIOLE PARK N W	270	3	10	23	10	16	62	0	0	0	23.0
42	ORIOLE PARK NORTH	303	2	19	50	10	41	122	0	0	0	40.3
43	HIGHLAND GREEN N W	395	6	28	56	14	45	149	0	0	0	37.7
44	HIGHLAND GREEN VILLAGE	246	2	16	32	3	13	66	0	0	0	26.8
45	HIGHLAND GREEN BLUFF	333	6	9	40	9	30	94	0	0	1	28.5
46	HIGHLAND GREEN N E	261	1	20	46	11	49	127	0	0	0	48.7
47	HIGHLAND GREEN S E	346	4	29	62	8	44	147	0	1	0	42.8
48	PINES SOUTH	493	3	48	94	14	77	236	0	0	1	48.1
49	NORMANDEAU PARKSIDE	368	5	26	38	7	58	134	0	0	0	36.4
50	NORMANDEAU CENTRAL	334	3	17	40	5	66	131	0	0	0	39.2
51	NORMANDEAU SOUTH	334	3	17	32	10	52	114	1	0	0	34.1
52	JOHNSTONE VILLAGE	497	7	23	69	16	56	171	0	0	1	34.6
53	GLENDALE WEST	515	5	17	60	12	61	155	1	0	4	30.9
54	NORMANDEAU N W	374	1	24	49	9	54	137	1	0	2	37.2
55	NORMANDEAU N E	308	3	33	43	20	47	146	0	0	0	47.4
56	PINES NORTH	294	1	11	32	14	21	79	1	0	0	26.9
57	NORMANDEAU HEIGHTS	349	2	31	61	7	74	175	0	0	1	50.4
58	NORMANDEAU VILLAGE	321	3	9	37	12	46	107	2	0	0	33.3
59	NORMANDEAU MEADOWS	253	1	9	30	17	42	99	0	0	0	39.1
60	GLENDALE HILLS	225	0	10	17	6	24	57	0	0	0	25.3
61	GLENDALE EAST	296	0	9	19	6	23	57	1	0	0	19.3
62	GLENDALE CENTRAL	323	1	26	46	7	55	135	1	0	1	42.1
63	GLENDALE NORTH	419	2	28	55	16	59	160	2	0	0	38.2
64	JOHNSTONE PARK	526	2	39	84	10	91	226	0	0	0	43.0
65	JOHNSTONE VIEW	422	1	13	34	15	32	95	0	0	0	22.5
66	JOHNSTONE LANDING	391	5	16	50	14	42	127	0	0	0	32.5
67	JOHNSTONE CROSSING	224	3	9	16	10	31	69	0	0	0	30.8
68	KENTWOOD S W	393	3	10	48	9	33	103	1	0	0	26.2
69	KENTWOOD N W	300	6	7	28	13	39	93	0	0	0	31.0
70	KENTWOOD PARK	386	3	8	44	10	41	106	1	0	0	27.5
71	KENTWOOD CENTRAL	366	1	10	57	7	54	129	2	0	0	35.2
72	KENTWOOD S E	485	4	23	61	17	78	183	0	0	0	37.7
73	KENTWOOD MEADOWS	357	3	14	48	7	50	122	0	0	0	34.2
74	KENTWOOD N E	351	1	17	38	15	35	106	1	0	0	30.2
75	NORTHWOOD ESTATES	438	1	8	31	5	27	72	0	0	3	17.1
76	PINES ESCARPMENT	512	2	41	87	9	66	205	1	0	0	40.0

Electoral Division of Red Deer-North
General Election Statement of Official Results - April 23, 2012

POLL NUMBER	NAME OF POLL	NAMES ON LIST	BRENT CHALMERS AP	MICHAEL DAWE LIB	MARY ANNE JABLONSKI PC	DERREK SEELINGER NDP	RANDY WEINS WAP	V	S	D	R	% VOTER TURNOUT
77/78/81/82	GARDEN HEIGHTS/CLEARVIEW VISTAS/TIMBERLANDS/BALMORAL	345	1	21	79	11	76	188	0	1	0	54.8
79	MICHENER EXTENDI-SIERRAS	78	0	14	16	1	17	48	0	0	0	61.5
80	CLEARVIEW RIDGE	364	5	14	87	11	90	207	1	0	0	56.9
83	ADVANCE-RO OFFICE (POLLS 1-41)		3	153	282	36	311	785	2	0	4	
84	ADVANCE-RO OFFICE (POLLS 42-82)		10	53	172	33	203	471	0	0	1	
85	MOBILE-LEGACY ESTATES/MICHENER EXTENDICARE/ WASKASOO TOWERS/PINES LODGE/REDWOODS/KENTWOOD PLACE		10	53	142	16	74	295	5	0	0	
86	SPECIAL BALLOT		1	28	42	6	69	146	0	0	0	
	TOTAL	**29,414**	**249**	**2,332**	**5,130**	**973**	**4,567**	**13,251**	**46**	**6**	**24**	**45.2**

V=Valid Ballots **S=Spoiled Ballots** **D=Declined Ballots** **R=Rejected Ballots**

Electoral Division of Red Deer-South
General Election Statement of Official Results - April 23, 2012

POLL NUMBER	NAME OF POLL	NAMES ON LIST	JASON CHILIBECK LIB	CAL DALLAS PC	SERGE GINGRAS AP	NATHAN STEPHAN WAP	LORNA S. WATKINSON-ZIMMER NDP	V	S	D	R	% VOTER TURNOUT
1	WESTLAKE NORTH	504	17	89	5	81	13	205	0	0	0	40.7
2	WESTLAKE SOUTH	606	17	102	17	79	20	235	0	0	0	38.8
3	WESTPARK ESTATES	456	12	93	7	47	25	184	0	0	0	40.4
4	WESTPARK CRESCENT	436	10	78	13	72	27	200	0	1	1	46.3
5	WESTPARK CENTRAL	436	11	43	10	44	25	133	0	0	2	31.0
6	WESTPARK NORTH	270	2	34	2	11	9	58	0	0	0	21.5
7	WESTPARK SE	430	18	90	29	57	17	211	0	0	0	49.1
8	WESTPARK EAST/RDC	564	14	80	14	58	22	188	0	2	0	33.7
9	GAETZ SOUTH	504	8	37	5	50	19	119	2	0	0	23.6
10	SOUTH HILL WEST	498	12	44	4	37	19	116	1	0	1	23.5
11/17	HOSPITAL AREA/SOUTH HILL KIN CANYON	617	22	57	11	58	26	174	0	0	1	28.4
12	DOWNTOWN WEST	497	26	95	7	72	14	214	0	0	1	43.3
13	DOWNTOWN EAST	277	10	54	5	45	9	123	0	0	1	44.8
14	PARKDALE NORTH	414	23	53	9	48	38	171	0	0	1	41.5
15	PARKVALE SOUTH	386	17	53	4	56	33	163	1	0	0	42.2
16	SOUTH HILL EAST	532	16	81	5	73	20	195	0	1	0	36.8
18	BOWER NORTH	410	22	78	4	39	14	157	2	0	0	38.3
19	BOWER CENTRAL	455	20	97	6	81	31	235	1	0	0	51.6
20	BOWER SOUTHWEST	378	14	87	7	77	22	207	2	0	0	54.8
21	BOWER SOUTHEAST	383	21	79	16	60	20	196	0	0	0	51.2
22	SUNNYBROOK SOUTH	314	7	64	0	46	11	128	0	1	0	41.1
23	SUNNYBROOK SOUTHWEST	415	20	109	7	75	27	238	0	0	0	57.3
24	SUNNYBROOK SOUTHEAST	305	15	71	6	49	26	167	1	0	0	54.8
25	SUNNYBROOK NORTHEAST	326	15	55	8	45	18	141	0	0	1	43.6
26	MOUNTAINVIEW SOUTHEAST	340	4	73	6	51	18	152	0	0	1	45.0
27	MOUNTAINVIEW SOUTHWEST	382	13	84	7	56	28	188	1	0	0	49.2
28	MOUNTAINVIEW NORTH	389	16	62	12	61	28	179	0	0	0	46.0
29	GRANDVIEW SOUTH	383	9	53	11	53	25	151	1	0	1	39.7
30	GRANDVIEW NORTH	372	12	57	14	33	19	135	0	0	0	36.3
31	EASTVIEW ROSS	358	5	50	10	54	25	144	1	0	0	40.2
32	EASTVIEW NORTH	322	13	47	8	57	15	140	2	0	2	44.1
33	EASTVIEW EAST	396	18	63	5	55	26	167	1	0	1	42.4
34	MORRISROE WEST	400	22	74	3	73	15	187	0	0	1	47.0
35	MORRISROE WEST CENTRAL	471	33	106	10	110	28	287	0	0	2	61.4
36	ANDERS CENTRAL	402	3	90	9	64	50	216	2	0	0	53.7
37	ANDERS WEST	430	13	87	7	85	18	210	0	1	0	49.1
38	ANDERS SOUTH	480	23	129	11	93	18	274	0	0	0	57.1
39	ANDERS ON THE LAKE N	547	20	137	4	125	14	300	1	0	0	54.8

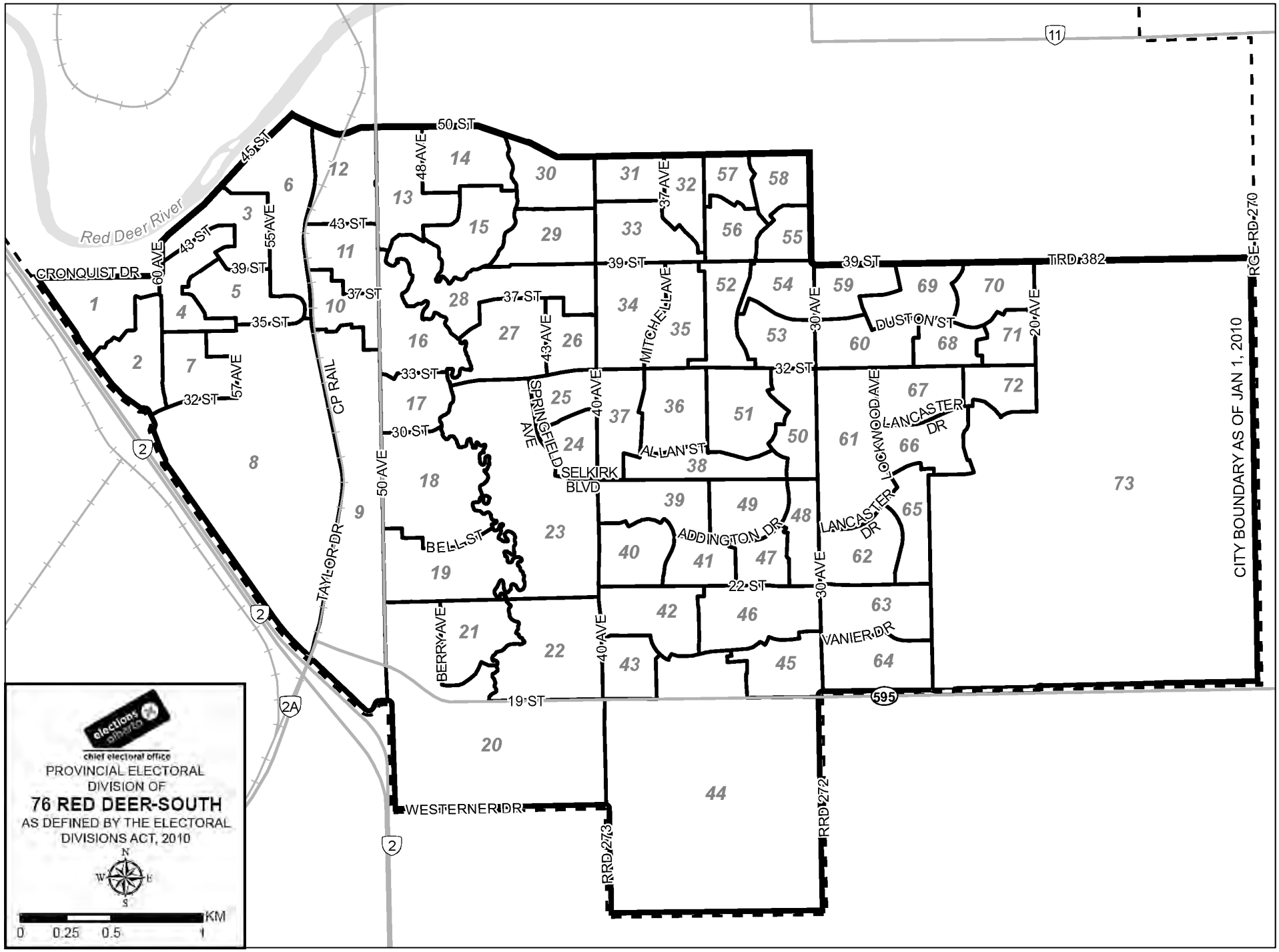
elections alberta
chief electoral office
PROVINCIAL ELECTORAL DIVISION OF
76 RED DEER-SOUTH
AS DEFINED BY THE ELECTORAL DIVISIONS ACT, 2010
N
W
E
S
KM
0
0.25
0.5
1
Red Deer River
CRONQUIST DR
60 AVE
45 ST
43 ST
39 ST
35 ST
32 ST
57 AVE
55 AVE
37 ST
43 ST
CP RAIL
TAYLOR DR
50 ST
48 AVE
33 ST
30 ST
BELL ST
BERRY AVE
19 ST
WESTERNER DR
50 AVE
40 AVE
43 AVE
SPRINGFIELD AVE
SELKIRK BLVD
ALLAN ST
MITCHELL AVE
37 AVE
39 ST
32 ST
22 ST
ADDINGTON DR
VANIER DR
30 AVE
LANCASTER DR
LOCKWOOD AVE
DUSTON ST
20 AVE
TWP RD 382
RGE RD 270
RRD 272
RRD 273
595
11
2
2A
CITY BOUNDARY AS OF JAN 1, 2010

Electoral Division of Red Deer-South
General Election Statement of Official Results - April 23, 2012

POLL NUMBER	NAME OF POLL	NAMES ON LIST	JASON CHILIBECK LIB	CAL DALLAS PC	SERGE GINGRAS AP	NATHAN STEPHAN WAP	LORNA S. WATKINSON-ZIMMER NDP	V	S	D	R	% VOTER TURNOUT
40	ANDERS ON THE LAKE SW	422	8	92	5	87	12	204	1	0	0	48.3
41	ANDERS ON THE LAKE SE	401	14	72	5	57	6	154	0	0	0	38.4
42	INGLEWOOD NORTHWEST	619	21	110	12	99	22	264	1	0	0	42.6
43	INGLEWOOD SOUTHWEST	422	18	53	11	46	17	145	0	0	0	34.4
44	INGLEWOOD SOUTHCENTRAL	467	7	55	6	47	10	125	1	0	0	26.8
45	INGLEWOOD SOUTHEAST	624	10	84	4	55	13	166	0	0	0	26.6
46A	INGLWEOOD NORTHEAST	378	14	54	5	53	6	132	0	0	1	35.2
46B	INGLWEOOD NORTHEAST	370	3	58	13	52	6	132	1	0	0	35.7
47	ASPEN RIDGE SOUTHWEST	455	8	49	1	44	14	116	3	0	1	25.7
48	ASPEN RIDGE EAST	487	10	97	5	69	23	204	1	0	1	42.1
49	ASPEN RIDGE NORTHWEST	488	10	120	9	89	12	240	0	0	0	49.2
50	VICTORIA PARK EAST	555	9	99	0	72	13	193	1	0	0	34.8
51	VICTORIA PARK WEST	495	20	121	4	98	20	263	0	0	0	53.1
52	MORRISROE EAST CENTRAL	498	17	109	7	109	30	272	0	0	0	54.6
53	MORRISROE SOUTHEAST	320	19	50	7	50	16	142	0	0	0	44.4
54	MORRISROE NORTHEAST	468	17	88	13	58	27	203	0	0	0	43.4
55	EASTVIEW ESTATES SE	441	15	61	2	48	23	149	0	0	0	33.8
56	EASTVIEW ESTATES SW	428	14	76	1	72	19	182	0	0	1	42.8
57	EASTVIEW ESTATES NW	315	6	72	7	60	11	156	0	0	0	49.5
58	EASTVIEW ESTATES NE	452	17	56	9	56	29	167	0	0	0	36.9
59	DEER PARK NEW	444	18	118	5	80	34	255	0	0	0	57.4
60	DEER PARK SOUTHEAST	524	20	99	11	102	27	259	0	0	2	49.8
61	LANCASTER WEST	478	18	91	1	97	23	230	1	0	0	48.1
62	LANCASTER GREEN WEST	429	11	114	12	58	14	209	1	0	0	48.7
63	VANIER WOODS NORTH	449	5	71	11	39	10	136	0	0	0	30.3
64	VANIER WOODS SOUTH	626	11	117	8	81	10	227	1	0	0	36.3
65	LANCASTER GREEN EAST	631	17	161	5	77	18	278	3	0	0	44.1
66	LANCASTER 3	653	17	147	7	81	35	287	0	0	0	44.0
67	LANCASTER NORTHCENTRAL	444	11	87	8	71	24	201	0	0	1	45.5
68	DEER PARK 5	388	15	94	7	59	13	188	0	0	0	48.5
69	DEER PARK 4	465	27	121	3	91	25	267	0	0	0	57.4
70	DEVONSHIRE NORTH	524	12	110	4	88	17	231	0	0	1	44.3
71	DEVONSHIRE SOUTH	371	7	57	4	59	21	148	0	0	1	40.2
72	LONSDALE NORTH	440	7	78	5	49	19	158	0	0	0	35.9
73	LONNSDALE SOUTH	652	20	102	9	69	26	226	0	0	0	34.7
74	ADVANCE-RO OFFICE (POLLS 1-36)		53	274	22	269	87	705	0	1	3	
75	ADVANCE-RO OFFICE (POLLS 37-73)		36	415	18	355	69	893	0	0	3	
76	MOBILE-RED DEER REGIONAL HOSPITAL		12	38	4	27	9	90	0	0	0	

Electoral Division of Red Deer-South
General Election Statement of Official Results - April 23, 2012

POLL NUMBER	NAME OF POLL	NAMES ON LIST	JASON CHILIBECK LIB	CAL DALLAS PC	SERGE GINGRAS AP	NATHAN STEPHAN WAP	LORNA S. WATKINSON-ZIMMER NDP	V	S	D	R	% VOTER TURNOUT
77	MOBILE-VICTORIA MANOR/SYMPHONY ASPEN RIDGE/ SYMPHONY INGLEWOOD/PARKVALE LODGE		13	182	6	76	16	293	0	0	8	
78	MOBILE-HARMONY CARE HOME/PIPER CREEK LODGE/BARRETT PLACE/WEST PARK LODGE/BETHANY CARE COLLEGESIDE		13	85	3	29	22	152	6	0	0	
79	MOBILE-RED DEER REGIONAL HOSPITAL		5	18	1	18	6	48	0	0	2	
80	SPECIAL BALLOT		17	58	6	86	21	188	3	0	39	
	TOTAL	**32,708**	**1,195**	**7,048**	**604**	**5,612**	**1,707**	**16,166**	**43**	**7**	**81**	**49.7**

V=Valid Ballots **S=Spoiled Ballots** **D=Declined Ballots** **R=Rejected Ballots**

Electoral Division of Rimbey-Rocky Mountain House-Sundre
General Election Statement of Official Results - April 23, 2012

POLL NUMBER	NAME OF POLL	NAMES ON LIST	JOE ANGLIN WAP	DOREEN BROSKA NDP	TY LUND PC	MASON SISSON LIB	V	S	D	R	% VOTER TURNOUT
1A	NORDEGG	175	36	7	21	3	67	0	0	0	38.3
1B	WESLEY FIRST NATION	149	10	2	6	3	21	0	0	0	14.1
2	CRIMSON LAKE	234	43	9	40	8	100	0	0	0	42.7
3	SUNCHILD INDIAN RESERVE	250	31	4	9	14	58	0	1	0	23.6
4	O'CHIESE	328	19	5	5	5	34	0	0	0	10.4
5	MEDICINE LAKE	103	14	4	21	0	39	0	0	0	37.9
6	LAST WEST	391	127	7	113	7	254	0	0	0	65.0
7	HOADLEY WEST	334	99	8	83	3	193	0	0	3	58.7
8/10	RURAL RIMBEY WEST/NORTH	511	125	11	110	4	250	0	0	0	48.9
9	HOME GLEN	517	123	18	86	8	235	0	0	0	45.5
11	MONTAVISTA WOODALE	622	138	14	165	5	322	0	0	0	51.8
12	RIMBEY NORTH EAST	582	72	12	99	8	191	0	0	0	32.8
13A	PARK	350	52	11	91	6	160	1	0	0	45.7
13B	PARK	376	56	12	102	3	173	0	0	0	46.0
14	RIMBEY SOUTH	532	53	12	125	5	195	0	0	1	36.8
15	LOCKHART	584	166	15	122	5	308	0	0	1	52.9
16	BENTLEY NORTH	509	111	18	109	9	247	1	0	1	48.7
17	BENTLEY SOUTH	640	171	46	120	10	347	0	1	1	54.5
18	GILBY	324	98	3	72	2	175	1	0	0	54.0
19	CARLOS	312	80	6	50	1	137	0	0	0	43.9
20	GIMLET	500	124	7	104	2	237	0	0	2	47.8
21	BINGLEY	562	139	8	119	3	269	5	0	0	47.9
22	FRISCO	456	120	10	82	7	219	0	0	0	48.0
23	OTWAY	230	78	5	82	4	169	1	0	0	73.5
24/25	ROCKY BORDER/ROCKY NORTH WEST	410	78	6	82	10	176	0	0	0	42.9
26	THOMPSON	329	43	13	72	6	134	0	2	0	41.3
27A	RIVERVIEW	308	43	5	59	4	111	0	0	0	36.0
27B	RIVERVIEW	308	62	55	4	3	124	0	0	0	40.3
28	ST. MATTHEWS	268	44	8	50	4	106	0	0	0	39.6
29	KILLIAN	469	66	12	58	3	139	0	0	0	29.6
30	LOCHEARN	305	48	3	67	4	122	0	0	0	40.0
31	SINCLAIR	303	41	4	38	4	87	1	0	0	28.7
32	TOWER	215	37	26	6	1	70	0	0	2	33.5
33	TOWN CENTRE	390	34	6	50	3	93	0	0	0	23.8
34	DOWNTOWN	345	44	3	58	2	107	1	0	1	31.3
35	OLD TOWN	322	45	9	37	4	95	0	0	0	29.5
36	RAILWAY	556	94	15	82	9	200	1	0	0	36.0
37	INDUSTRIAL	187	27	5	35	0	67	0	0	0	35.8
38	FERRIER	540	128	10	116	4	258	0	1	0	48.0
39	STRACHAN	439	98	13	100	2	213	4	0	1	48.7
40	DOVERCOURT	448	74	8	96	3	181	0	0	0	40.4
41	HORSEGUARD	468	83	3	74	2	162	0	0	0	34.6
42	CODNER	527	81	5	86	2	174	0	0	0	33.0
43	LESLIEVILLE	389	94	6	86	3	189	0	0	0	48.6
44	CONDOR	510	135	16	94	6	251	0	0	0	49.2
45	EVERGREEN	416	142	9	78	2	231	1	0	0	55.5
46A	ECKVILLE WEST AND RURAL	565	163	15	113	13	304	0	0	0	53.8
46B	ECKVILLE WEST AND RURAL	299	92	7	74	7	180	2	0	0	60.2
47	ECKVILLE EAST	358	66	4	44	5	119	1	0	0	33.2
48	BENALTO	306	72	13	57	12	154	1	0	1	50.7
49	BENALTO RURAL	299	119	9	47	10	185	0	0	0	61.9
50	DIAMOND VALLEY	428	146	5	80	13	244	0	0	4	57.9

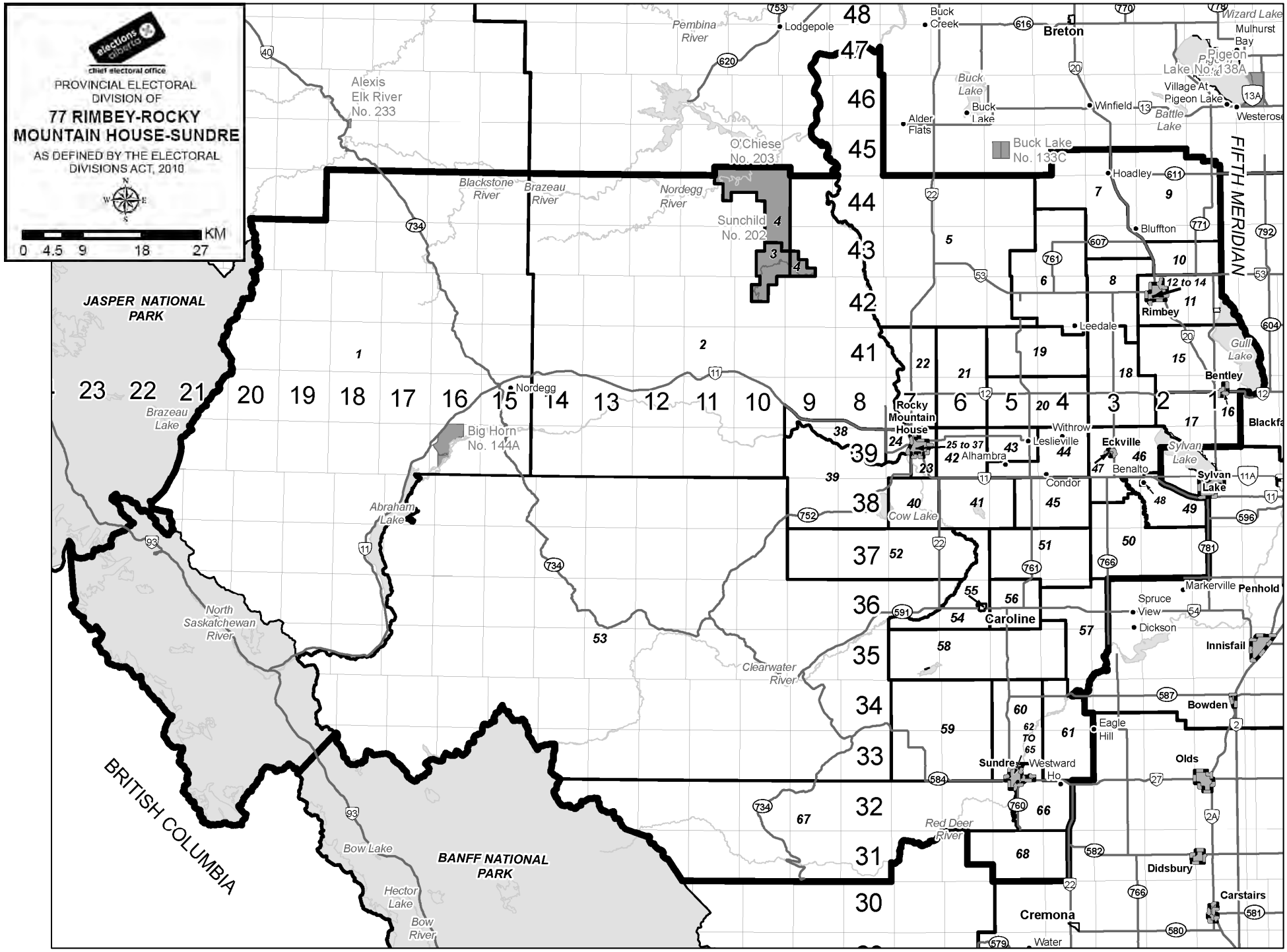

PROVINCIAL ELECTORAL DIVISION OF
77 RIMBEY-ROCKY MOUNTAIN HOUSE-SUNDRE
AS DEFINED BY THE ELECTORAL DIVISIONS ACT, 2010
KM
0 4.5 9 18 27
JASPER NATIONAL PARK
BANFF NATIONAL PARK
BRITISH COLUMBIA
FIFTH MERIDIAN
Alexis Elk River No. 233
O'Chiese No. 203
Sunchild No. 202
Big Horn No. 144A
Buck Lake No. 133C
Pigeon Lake No. 138A
Rocky Mountain House
Caroline
Sundre
Rimbey
Bentley
Eckville
Sylvan Lake
Penhold
Innisfail
Bowden
Olds
Didsbury
Carstairs
Cremona
Breton
Lodgepole
Nordegg
Leedale
Withrow
Leslieville
Alhambra
Condor
Benalto
Markerville
Spruce View
Dickson
Eagle Hill
Westward Ho
Water
Hoadley
Bluffton
Winfield
Alder Flats
Buck Creek
Buck Lake
Mulhurst Bay
Village At Pigeon Lake
Westerose
Pembina River
Blackstone River
Brazeau River
Nordegg River
Brazeau Lake
Abraham Lake
North Saskatchewan River
Clearwater River
Cow Lake
Red Deer River
Bow Lake
Hector Lake
Bow River
Wizard Lake
Battle Lake
Gull Lake
Sylvan Lake

Electoral Division of Rimbey-Rocky Mountain House-Sundre
General Election Statement of Official Results - April 23, 2012

POLL NUMBER	NAME OF POLL	NAMES ON LIST	JOE ANGLIN WAP	DOREEN BROSKA NDP	TY LUND PC	MASON SISSON LIB	V	S	D	R	% VOTER TURNOUT
51	STAUFFER	364	122	10	64	3	199	0	0	0	54.7
52	CHEDDERVILLE	345	89	3	58	4	154	0	0	0	44.6
53	BOUNDARY	346	143	6	57	4	210	5	0	0	60.7
54	BURNSTICK	461	150	6	85	6	247	0	0	0	53.6
55	CAROLINE	306	75	9	55	1	140	3	0	0	45.8
56	RAVEN	260	92	2	63	3	160	0	0	0	61.5
57	KEVISVILLE	304	92	5	64	5	166	0	0	0	54.6
58	CRAMMOND	397	132	10	91	4	237	0	0	0	59.7
59	BEARBERRY	379	97	5	69	9	180	0	0	2	48.0
60	JAMES RIVER	447	143	7	52	4	206	0	0	2	46.5
61	EAGLE HILL	456	145	7	84	6	242	0	0	0	53.1
62	SUNDRE RURAL	121	35	0	17	1	53	0	0	0	43.8
63	SUNDRE WEST	568	81	4	67	5	157	0	0	0	27.6
64A	SUNDRE NORTH	466	103	12	58	4	177	0	0	0	38.0
64B	SUNDRE NORTH	454	105	8	73	8	194	0	0	0	42.7
65	SUNDRE SOUTH	465	95	5	43	9	152	0	0	0	32.7
66	BLUEHILL	624	146	5	92	9	252	0	0	0	40.4
67	BERGEN EAST	479	121	6	79	7	213	0	0	0	44.5
68	FALLEN TIMBER	343	129	9	70	3	211	0	0	1	61.8
69	ADVANCE-SUNDRE (RO OFFICE)		429	13	206	9	657	1	0	2	
70	ADVANCE-ROCKY MOUNTAIN HOUSE		460	52	390	16	918	2	0	2	
71	ADVANCE-RIMBEY		291	29	303	20	643	0	1	9	
72	MOBILE-SUNDRE		19	2	23	1	45	0	0	3	
73	MOBILE-ROCKY MOUNTAIN HOUSE		13	7	52	2	74	1	0	0	
74	MOBILE-RIMBEY		15	4	26	9	54	0	2	3	
75	SPECIAL BALLOT		58	3	24	2	87	0	0	15	
	TOTAL	**27,863**	**7,664**	**776**	**6,044**	**420**	**14,904**	**33**	**8**	**57**	**53.7**

V=Valid Ballots **S=Spoiled Ballots** **D=Declined Ballots** **R=Rejected Ballots**

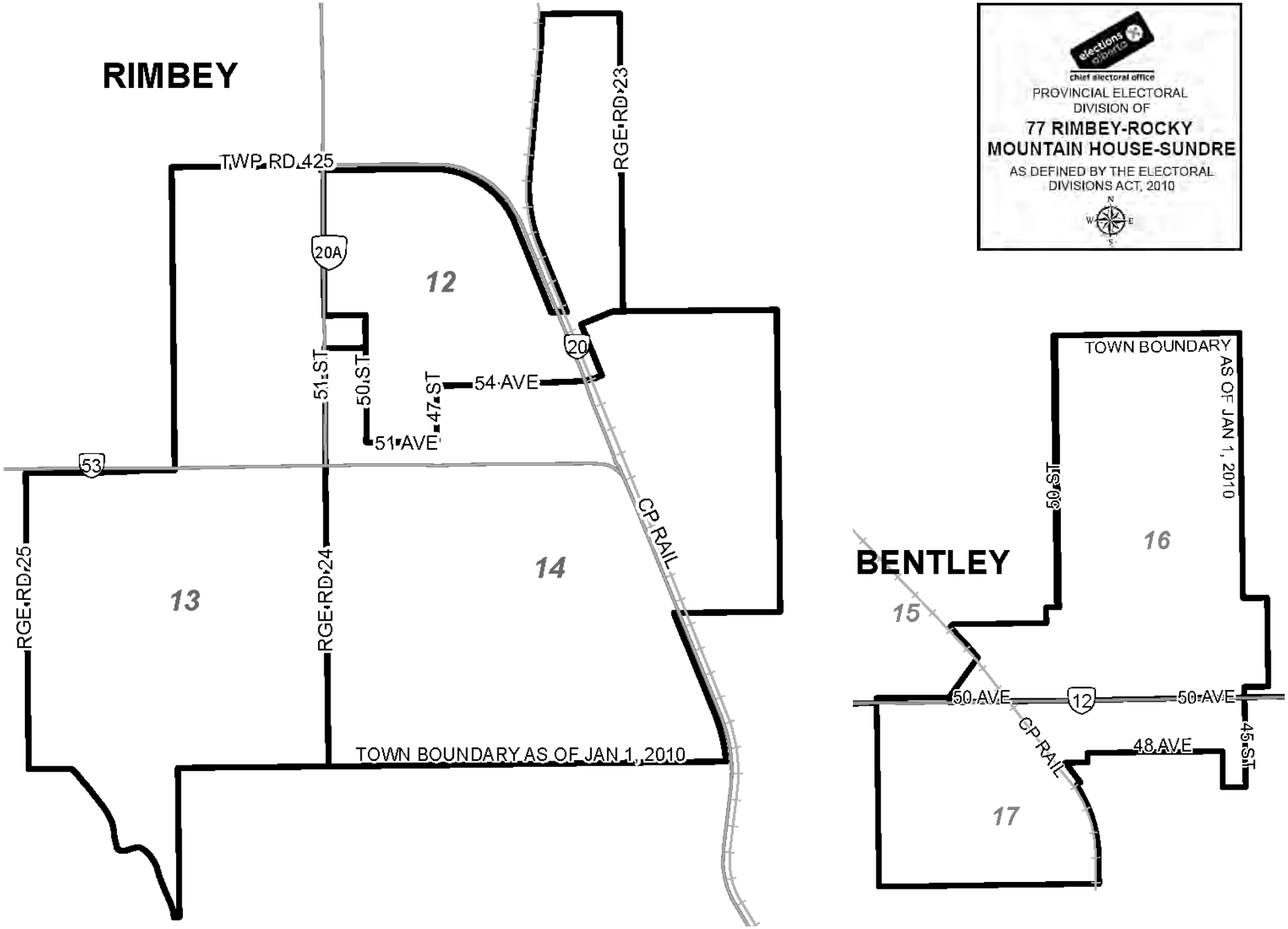
elections alberta
chief electoral office
PROVINCIAL ELECTORAL DIVISION OF
77 RIMBEY-ROCKY MOUNTAIN HOUSE-SUNDRE
AS DEFINED BY THE ELECTORAL DIVISIONS ACT, 2010
RIMBEY
TWP RD 425
RGE RD 23
20A
12
20
51 ST
50 ST
47 ST
54 AVE
51 AVE
53
CP RAIL
RGE RD 25
RGE RD 24
13
14
TOWN BOUNDARY AS OF JAN 1, 2010
BENTLEY
TOWN BOUNDARY AS OF JAN 1, 2010
50 ST
16
15
50 AVE
12
50 AVE
CP RAIL
48 AVE
45 ST
17

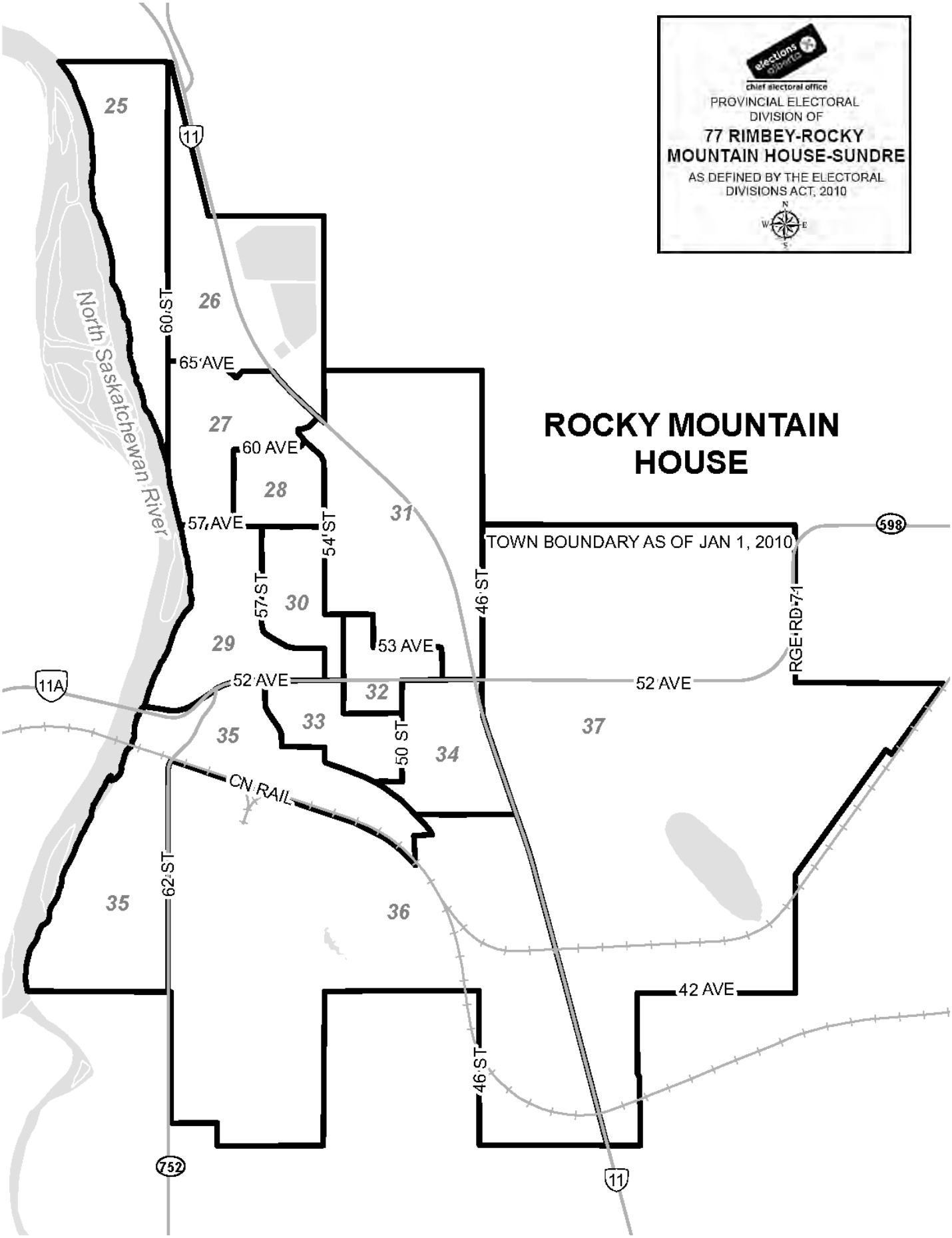
chief electoral office
PROVINCIAL ELECTORAL DIVISION OF
77 RIMBEY-ROCKY MOUNTAIN HOUSE-SUNDRE
AS DEFINED BY THE ELECTORAL DIVISIONS ACT, 2010
ROCKY MOUNTAIN HOUSE
TOWN BOUNDARY AS OF JAN 1, 2010
North Saskatchewan River
CN RAIL
25
26
27
28
29
30
31
32
33
34
35
35
36
37
60 ST
65 AVE
60 AVE
57 AVE
54 ST
57 ST
53 AVE
52 AVE
52 AVE
50 ST
46 ST
46 ST
62 ST
42 AVE
RGE RD 7-1
11
11A
598
752
11

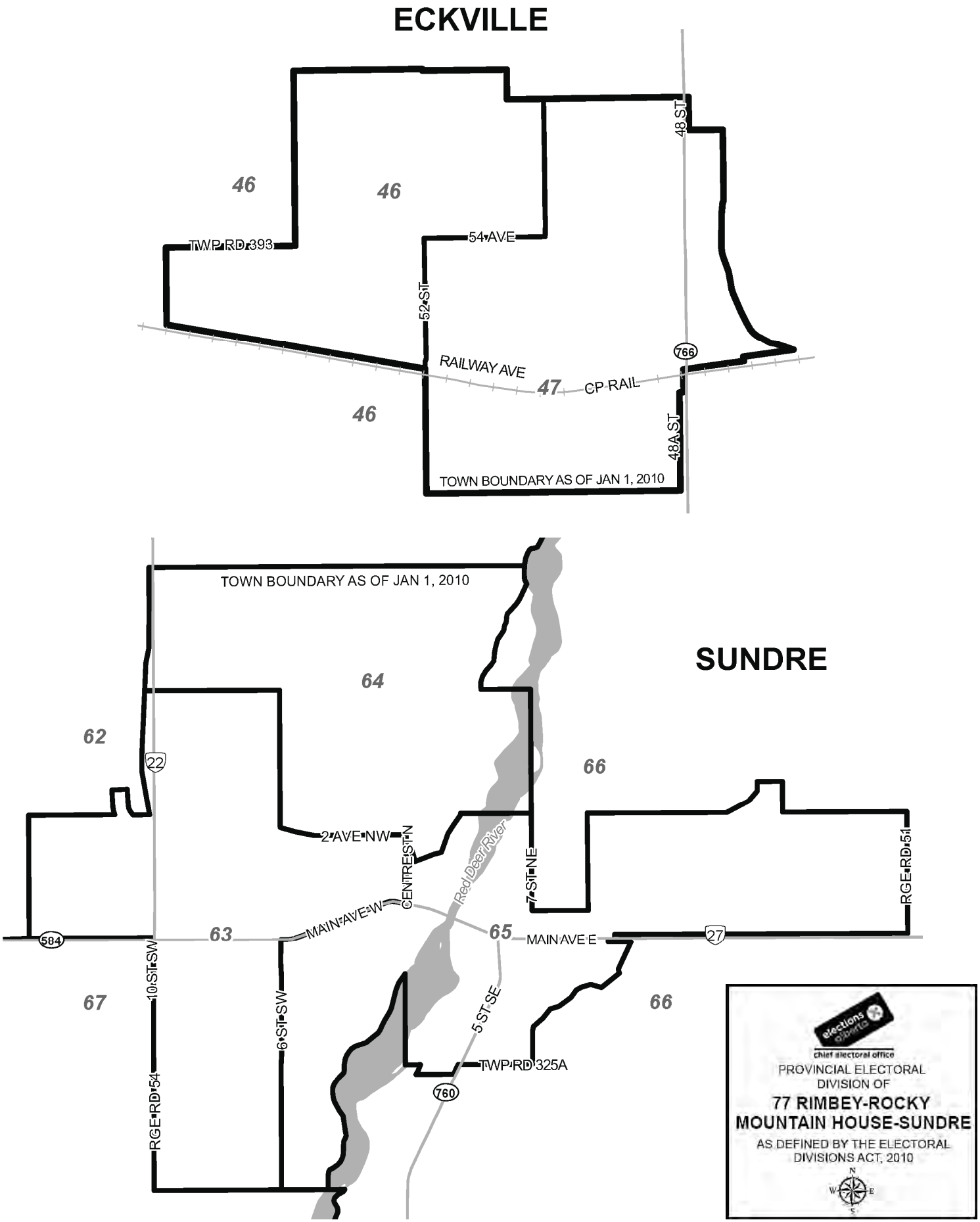
ECKVILLE
46
46
46
TWP RD 393
54 AVE
52 ST
48 ST
RAILWAY AVE
47
CP RAIL
766
48A ST
TOWN BOUNDARY AS OF JAN 1, 2010
TOWN BOUNDARY AS OF JAN 1, 2010
SUNDRE
64
62
22
66
2 AVE NW
CENTRE ST N
Red Deer River
7 ST NE
RGE RD 51
584
63
MAIN AVE W
65
MAIN AVE E
27
67
10 ST SW
6 ST SW
5 ST SE
66
TWP RD 325A
760
RGE RD 54
elections alberta
chief electoral office
PROVINCIAL ELECTORAL DIVISION OF
77 RIMBEY-ROCKY MOUNTAIN HOUSE-SUNDRE
AS DEFINED BY THE ELECTORAL DIVISIONS ACT, 2010
N
W
E
S

Electoral Division of Sherwood Park
General Election Statement of Official Results - April 23, 2012

POLL NUMBER	NAME OF POLL	NAMES ON LIST	DAVE ANDERSON LIB	GORDON BARRETT SC	JAMES FORD IND	GARNETT GENUIS WAP	CHRIS KUCHMAK AP	CATHY OLESEN PC	LYNDSAY PINDER NDP	V	S	D	R	% VOTER TURNOUT
1	VILLAGE ON THE LAKE E	383	18	3	23	79	2	90	15	230	1	0	1	60.3
2	VILLAGE ON THE LAKE W	447	27	1	6	104	9	107	19	273	3	0	0	61.1
3	VILLAGE ON THE LAKE N	375	15	0	8	50	1	107	20	201	1	0	0	53.6
4	WESTBORO S	416	20	3	10	112	0	91	18	254	2	0	1	61.3
5	WESTBORO CENTRE	322	22	3	13	85	3	69	20	215	0	0	0	66.8
6	WESTBORO E	337	14	1	5	63	3	57	11	154	1	0	0	45.7
7	WESTBORO N	347	16	1	7	83	1	88	19	215	0	0	0	62.0
8	WOODBRIDGE SE	409	21	2	9	88	5	87	11	223	0	0	1	54.8
9	WOODBRIDGE SW	459	36	1	11	117	5	90	19	279	2	0	2	61.2
10	WOODBRIDGE NW	460	14	0	16	97	0	75	4	206	0	4	1	45.9
11	WOODBRIDGE NE	480	26	0	16	58	0	105	8	213	0	0	2	44.8
12	MILLS HAVEN W	328	19	3	13	72	1	78	14	200	0	0	16	65.9
13	MILLS HAVEN NW	395	16	4	9	84	3	87	20	223	2	0	0	56.5
14	MILLS HAVEN N	280	22	0	7	68	1	56	15	169	0	0	0	60.4
15	MILLS HAVEN E	356	17	2	10	57	4	100	20	210	0	0	0	59.0
16	MILLS HAVEN CENTRE	369	21	1	13	73	1	84	19	212	1	0	0	57.5
17	MILLS HAVEN MAIN	369	12	0	11	63	4	98	14	202	0	0	1	55.0
18	MILLS HAVEN S	366	18	1	10	72	0	96	8	205	1	0	0	56.0
19	GREAT OAKS	249	23	1	3	16	4	45	7	99	0	0	0	39.8
20	BEAUVISTA	449	25	0	9	81	1	126	8	250	0	0	0	55.7
21	GLENMORE	333	12	2	9	54	2	72	18	169	0	0	0	50.8
22	CENTRE IN THE PARK	622	39	1	24	61	2	97	11	235	0	0	2	38.1
23	SHERWOOD HEIGHTS N	345	17	1	10	50	4	52	18	152	1	0	0	44.1
24	SHERWOOD HEIGHTS NE	378	11	3	9	62	1	105	14	205	0	0	1	54.5
25	SHERWOOD HEIGHTS NW	301	25	2	9	37	1	71	19	164	0	0	1	54.8
26	SHERWOOD HEIGHTS W	363	7	1	8	36	3	67	14	136	0	0	1	37.7
27	SHERWOOD HEIGHTS S	299	19	4	11	41	4	62	17	158	0	0	0	52.8
28	MAPLEGROVE CENTRE	426	30	6	13	63	0	114	15	241	1	0	2	57.0
29	MAPLEGROVE/BRENTWOOD	424	25	6	15	70	1	114	17	248	1	0	0	58.5
30	MAPLEGROVE S	342	21	0	8	40	0	78	12	159	0	0	3	47.4
31	MAPLEWOOD SE	441	31	1	13	78	2	110	15	250	1	0	2	57.1
32	MAPLEWOOD E	363	15	1	20	59	5	91	19	210	0	0	1	58.1
33	MAPLEWOOD CENTRE	389	14	0	12	67	2	99	17	211	0	0	0	54.2
34	BRENTWOOD W	374	25	3	17	74	1	68	17	205	1	0	1	55.1
35	BRENTWOOD E	396	18	5	9	63	7	79	13	194	1	0	1	49.2
36	BRENTWOOD NE	368	17	2	18	76	2	89	21	225	0	0	0	61.1
37	BRENTWOOD NW	336	20	1	18	59	3	67	11	179	2	0	0	53.3
38	GLEN ALLAN SW	305	16	1	10	57	1	84	8	177	0	0	1	58.4

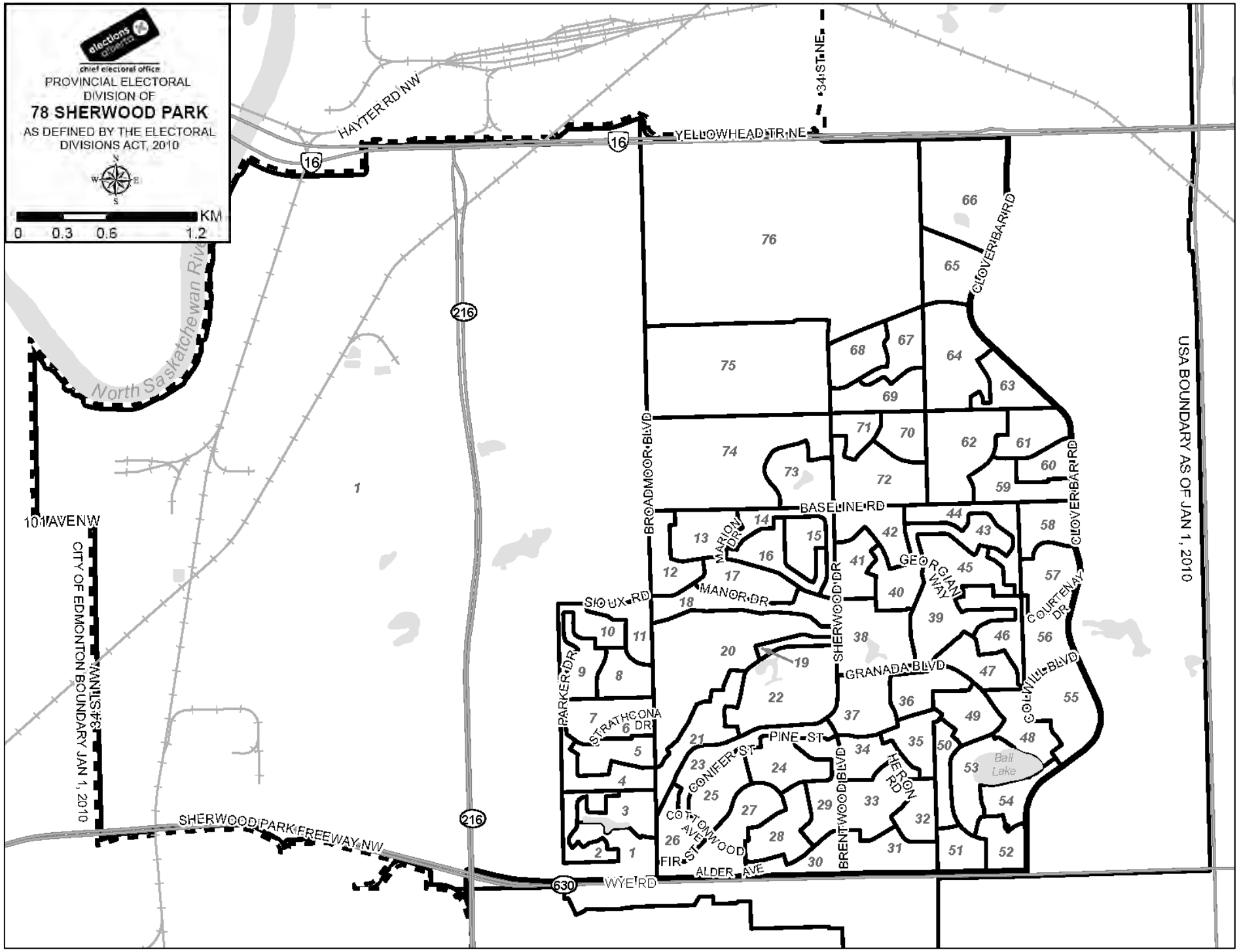
elections alberta
chief electoral office
PROVINCIAL ELECTORAL DIVISION OF
78 SHERWOOD PARK
AS DEFINED BY THE ELECTORAL DIVISIONS ACT, 2010
N
W
E
S
KM
0 0.3 0.6 1.2
HAYTER RD NW
YELLOWHEAD TR NE
34 ST NE
CLOVERBAR RD
USA BOUNDARY AS OF JAN 1, 2010
North Saskatchewan River
BROADMOOR BLVD
BASELINE RD
MARION DR
MANOR DR
SIOUX RD
SHERWOOD DR
GEORGIAN WAY
COURTENAY DR
GRANADA BLVD
COLWILL BLVD
PARKER DR
STRATHCONA DR
PINE ST
CONIFER ST
HERON RD
BRENTWOOD BLVD
COTTONWOOD AVE
FIR ST
ALDER AVE
Ball Lake
101 AVE NW
CITY OF EDMONTON BOUNDARY JAN 1, 2010
34 ST NW
SHERWOOD PARK FREEWAY NW
WYE RD
16
216
630

Electoral Division of Sherwood Park
General Election Statement of Official Results - April 23, 2012

POLL NUMBER	NAME OF POLL	NAMES ON LIST	DAVE ANDERSON LIB	GORDON BARRETT SC	JAMES FORD IND	GARNETT GENUIS WAP	CHRIS KUCHMAK AP	CATHY OLESEN PC	LYNDSAY PINDER NDP	V	S	D	R	% VOTER TURNOUT
39	GLEN ALLAN CENTRE	337	23	2	21	50	2	82	11	191	0	0	0	56.7
40	GLLEN ALLAN/GARNET	389	29	3	17	83	0	63	17	212	0	0	0	54.5
41	GLEN ALLAN W	379	22	3	12	47	1	107	16	208	0	0	0	54.9
42	GLEN ALLAN NW	345	25	3	12	61	2	68	10	181	0	0	0	52.5
43	GLEN ALLAN/GALLOWAY	417	18	1	9	76	4	99	10	217	2	0	0	52.0
44	GLEN ALLAN NE	396	21	1	16	70	2	76	19	205	0	0	0	51.8
45	GLEN ALLAN/GRAVENHURST	455	27	0	9	53	3	133	26	251	0	0	1	55.4
46	GLEN ALLAN E	420	34	1	14	68	5	99	19	240	0	0	2	57.6
47	GLEN ALLAN SE	425	31	0	16	79	3	101	17	247	0	0	0	58.1
48	NOTTINGHAM/FORREST	428	23	0	7	87	1	111	15	244	2	0	2	57.5
49	NOTTINGHAM NW	366	28	1	15	42	1	137	7	231	0	0	1	63.4
50	NOTTINGHAM W	364	18	0	11	49	3	115	6	202	1	0	0	55.5
51	NOTTINGHAM SW	408	19	1	12	71	4	91	12	210	0	0	0	51.5
52	NOTTINGHAM SE	351	15	2	6	53	2	91	17	186	0	0	0	53.0
53	NOTTINGHAM CENTRE	428	19	1	10	68	5	141	8	252	0	0	0	58.9
54	NOTTINGHAM E	447	8	0	6	78	6	134	6	238	0	0	2	53.7
55	FOREST GREEN	476	14	2	16	77	0	130	14	253	1	0	0	53.2
56	CRAIGAVON S	534	30	1	11	81	3	166	11	303	2	0	0	56.7
57	CRAIGAVON CENTRE	513	39	2	14	103	4	150	10	322	0	0	0	62.8
58	CRAIGAVON N	453	21	3	24	69	2	129	14	262	1	0	0	57.8
59	LAKELAND RIDGE E	427	13	0	10	51	3	75	15	167	1	0	0	39.1
60	LAKELAND RIDGE	361	14	2	8	57	5	80	10	176	0	0	0	48.8
61	LAKELAND RIDGE/CHELSEA	463	9	2	14	60	1	116	13	215	2	0	2	46.9
62A	LAKELAND RIDGE W	423	19	2	7	73	3	114	7	225	0	0	0	53.2
62B	LAKELAND RIDGE W	405	14	0	5	60	5	112	11	207	0	0	0	51.1
63	LAKELAND RIDGE/DEACON	399	19	1	9	59	3	92	18	201	1	0	0	50.4
64	LAKELAND RIDGE N	661	24	0	10	88	1	222	26	371	3	0	2	56.4
65	ASPEN TRAILS S	360	8	1	8	37	5	78	7	144	0	0	1	40.3
66	ASPEN TRAILS N	314	16	0	3	22	3	85	14	143	0	0	2	46.2
67	CLOVERBAR RANCH E	447	25	0	7	78	4	122	21	257	2	0	1	57.7
68	CLOVERBAR RANCH W	450	19	0	15	75	2	136	16	263	1	0	0	58.4
69	CHARLTON HEIGHTS NW	471	12	2	16	79	0	160	5	274	1	0	0	58.2
70	CHARLTON HEIGHTS S	432	25	3	14	72	4	118	13	249	1	0	2	58.1
71	CHARLTON/DURHAM	412	25	1	11	59	2	128	16	242	1	0	3	59.5
72	DURHAM TOWN SQUARE	526	30	5	12	52	0	84	8	191	0	0	0	36.3
73	BETHAL S	346	12	0	5	25	3	68	15	128	0	0	0	37.0
74	BETHAL N	443	25	5	25	73	6	106	9	249	3	0	0	56.2
75	PALISADES S	410	10	3	7	38	4	67	10	139	2	0	0	33.9

Electoral Division of Sherwood Park
General Election Statement of Official Results - April 23, 2012

POLL NUMBER	NAME OF POLL	NAMES ON LIST	DAVE ANDERSON LIB	GORDON BARRETT SC	JAMES FORD IND	GARNETT GENUIS WAP	CHRIS KUCHMAK AP	CATHY OLESEN PC	LYNDSAY PINDER NDP	V	S	D	R	% VOTER TURNOUT
76	PALISADES N	369	19	0	8	47	1	79	14	168	1	0	1	45.8
77	ADVANCE-RO OFFICE (POLLS 1-38)		85	8	59	358	5	376	50	941	0	0	6	
78	ADVANCE-RO OFFICE (POLLS 39-76)		125	4	84	405	20	616	45	1,299	1	0	1	
79	MOBILE-CLOVER BAR LODGE/SHERWOOD PARK CARE CTR/ LAKESIDE LEGION MANOR/CLOVER BAR PIONEER COURT		22	1	10	29	4	70	11	147	1	1	4	
80	MOBILE-COUNTRY COTTAGE/CAPITAL CARE STRATHCONA/ SILVER BIRCH LODGE		14	2	6	21	1	73	11	128	2	0	7	
81	SPECIAL BALLOT		25	1	11	96	3	92	15	243	0	0	44	
	TOTAL	**30,851**	**1,837**	**137**	**1,064**	**5,948**	**230**	**8,747**	**1,210**	**19,173**	**54**	**5**	**125**	**62.6**

V=Valid Ballots **S=Spoiled Ballots** **D=Declined Ballots** **R=Rejected Ballots**

Electoral Division of Spruce Grove-St. Albert
General Election Statement of Official Results - April 23, 2012

POLL NUMBER	NAME OF POLL	NAMES ON LIST	CHRIS AUSTIN LIB	DOUG HORNER PC	TRAVIS HUGHES WAP	J.J. TRUDEAU NDP	V	S	D	R	% VOTER TURNOUT
1	HARVEST RIDGE S	494	17	126	74	12	229	1	0	0	46.4
2	HARVEST RIDGE E	521	14	145	80	20	259	0	0	1	49.9
3	DEER PARK	549	16	152	56	10	234	1	0	0	42.6
4	DEER PARK - CREEKSIDE	381	17	104	55	7	183	2	0	0	48.0
5	ASPEN GLEN	709	14	161	89	27	291	0	0	0	41.0
6	FIELDSTONE - LONGVIEW	435	11	156	73	14	254	2	0	0	58.4
7	LINKSIDE	544	22	155	81	17	275	0	0	0	50.6
8	STONESHIRE - FAIRWAY	483	23	172	72	17	284	1	0	1	59.0
9	HILLSDOWN	525	24	115	76	18	233	1	0	0	44.4
10	SPRUCE VILLAGE	496	12	122	43	16	193	1	0	0	38.9
11/12	SPRUCE VILLAGE - EAST/SPRUCE GROVE - ATIM LAKE	766	22	194	87	41	344	4	0	0	44.9
13	GROVE MEADOWS - E	483	17	160	67	27	271	1	0	2	56.5
14	GROVE MEADOWS - W	395	25	91	53	25	194	1	0	0	49.1
15	KING STREET - GROVE DRIVE	311	11	32	20	4	67	0	0	0	21.5
16	BEECHMONT BURLINGTON	422	22	97	54	22	195	0	0	0	46.2
17	BROOKSIDE	378	24	69	42	17	152	0	0	0	40.2
18	BROOKWOOD S	418	19	108	49	13	189	0	0	2	45.7
19	WELLINGTON	363	14	64	35	24	137	0	0	1	38.0
20	WOODSIDE	392	13	120	53	16	202	0	0	0	51.5
21	WOODHAVEN N	368	15	91	51	14	171	0	0	0	46.5
22	WOODHAVEN S	387	15	85	60	11	171	0	1	0	44.4
23	MILLGROVE S	472	11	104	52	12	179	0	0	2	38.3
24	MILLGROVE N	434	12	96	41	20	169	0	0	0	38.9
25	MILLGROVE W	460	18	155	59	20	252	1	0	0	54.8
26	HEATHERGLEN	420	21	104	16	72	213	0	0	1	51.0
27	HEATHERLANDS	484	14	100	57	13	184	1	0	0	38.0
28	SPRUCERIDGE	615	13	127	49	21	210	0	0	1	34.3
29	LEGACY PARK - SPRUCE RIDGE	539	17	150	70	15	252	0	0	0	46.8
30	WESTGROVE S - INDUSTRIAL	244	10	64	48	12	134	1	0	0	54.9
31	WESTGROVE N	317	16	65	34	29	144	0	0	1	45.7
32	WESTGROVE E	341	15	54	45	29	143	0	0	1	42.2
33	MOBILE CITY	363	9	72	26	15	122	0	0	0	33.6
34	SPRUCE GROVE CENTRE	410	15	114	55	26	210	1	0	0	51.2
35	BROXTON W	426	24	103	54	35	216	1	1	0	50.9
36	BROXTON NE	381	13	90	51	20	174	0	0	0	45.7
37	LAKEWOOD N	378	15	102	49	13	179	1	0	0	47.4
38	LAKEWOOD SW	404	17	88	58	7	170	0	0	0	42.1
39	LAKEWOOD E	448	13	130	59	14	216	0	0	1	48.4

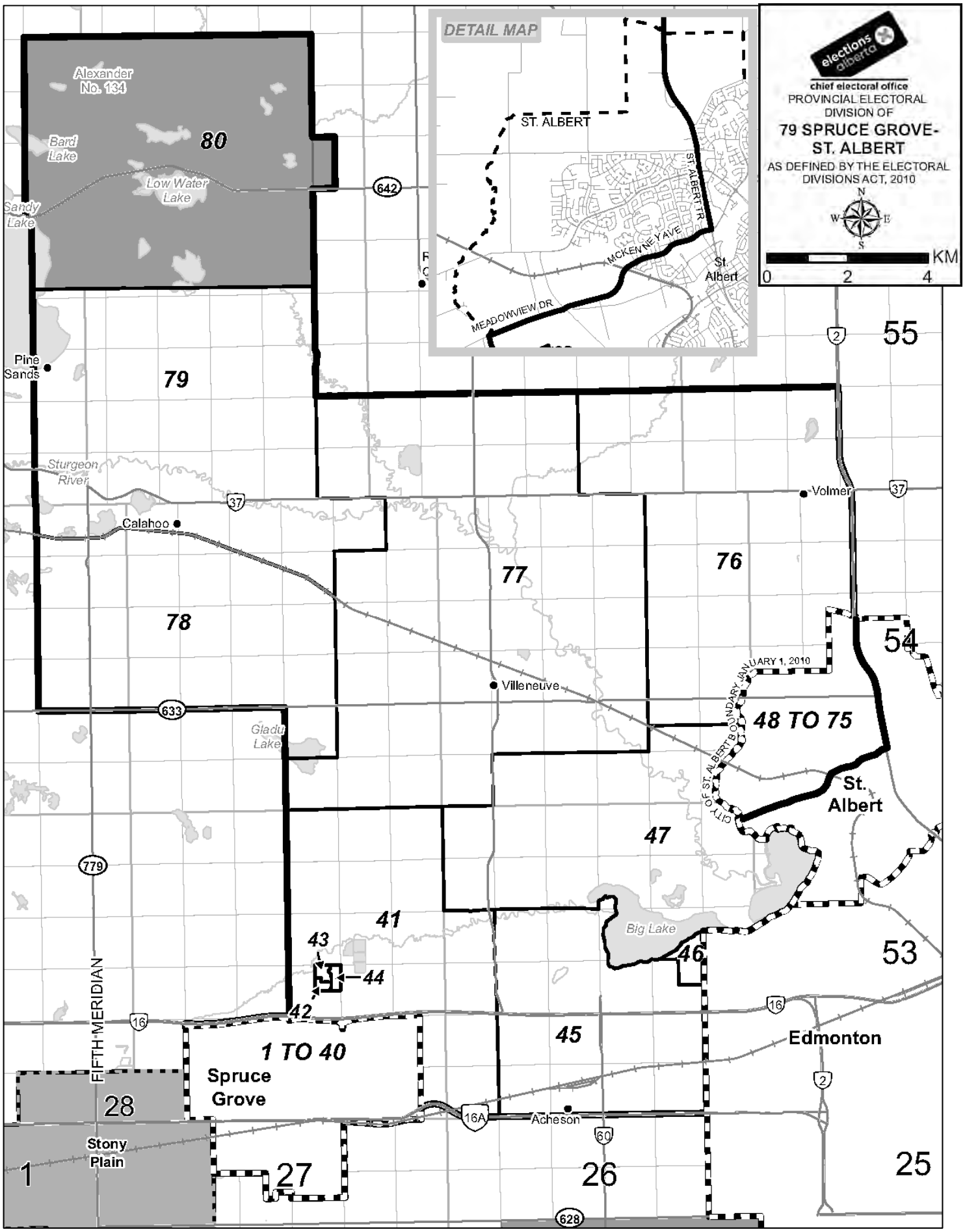
elections alberta
chief electoral office
PROVINCIAL ELECTORAL DIVISION OF
79 SPRUCE GROVE-ST. ALBERT
AS DEFINED BY THE ELECTORAL DIVISIONS ACT, 2010
N
W
E
S
KM
0
2
4
DETAIL MAP
ST. ALBERT
ST. ALBERT TR
MCKENNEY AVE
MEADOWVIEW DR
St. Albert
Alexander No. 134
Bard Lake
Low Water Lake
Sandy Lake
80
642
Pine Sands
79
Sturgeon River
37
Calahoo
Volmer
77
76
78
55
54
Villeneuve
633
Gladu Lake
CITY OF ST. ALBERT BOUNDARY JANUARY 1, 2010
48 TO 75
St. Albert
47
779
41
43
44
42
Big Lake
46
53
16
FIFTH MERIDIAN
1 TO 40
Spruce Grove
45
Edmonton
28
16A
Acheson
60
Stony Plain
1
27
26
25
628

Electoral Division of Spruce Grove-St. Albert
General Election Statement of Official Results - April 23, 2012

POLL NUMBER	NAME OF POLL	NAMES ON LIST	CHRIS AUSTIN LIB	DOUG HORNER PC	TRAVIS HUGHES WAP	J.J. TRUDEAU NDP	V	S	D	R	% VOTER TURNOUT
40	BROXTON S	393	10	104	52	16	182	0	0	0	46.3
41	ATIM LAKE	556	31	172	106	23	332	0	0	0	59.7
42	PARKLAND VILLAGE SW	356	4	56	63	19	142	2	0	0	39.9
43	PARKLAND VILLAGE NW	379	7	54	67	15	143	0	0	0	37.7
44	PARKLAND VILLAGE E	299	7	68	47	9	131	1	0	1	44.1
45	NORTHVIEW	371	13	100	80	12	205	0	0	1	55.5
46	HELENSLEA-LAKESHORE	553	15	132	93	8	248	0	0	2	45.2
47	BIG LAKE N	421	15	108	100	18	241	2	0	0	57.2
48	NORTHRIDGE	1,005	42	308	106	43	499	0	0	1	49.8
49	DEER RIDGE W	381	23	111	38	16	188	0	0	2	49.9
50	DUROCHER	345	14	101	27	24	166	0	0	0	48.1
51	DEER RIDGE N	350	22	100	32	14	168	0	0	0	48.0
52	DUNDAS-DELAGE	401	18	113	43	20	194	0	0	0	48.4
53	DEERBOURNE PARK	410	21	126	37	16	200	0	0	0	48.8
54	DAYTON	387	8	107	26	18	159	0	0	0	41.1
55	DESMARAIS	473	26	167	42	21	256	1	0	0	54.1
56	DALHOUSIE - DANFORTH	470	23	140	37	20	220	1	0	1	47.0
57	DEER RIDGE PARK	455	20	155	32	28	235	0	0	0	51.6
58	DORCHESTER W	504	29	177	36	18	260	0	0	0	51.6
59	DELWOOD-DUNFIELD	477	33	153	44	16	246	1	0	0	51.6
60	NEWMARKET WAY	455	19	148	56	20	243	0	0	0	53.4
61	NORTHRIDGE - NAPLES WAY	599	20	174	46	15	255	0	0	0	42.6
62	LAFLEUR - LAUREL CREST	506	33	197	57	12	299	1	0	0	59.1
63	LACOMBE PARK ESTATES	441	24	145	48	10	227	1	0	1	51.7
64	LODGEPOLE - LUCERNE	316	15	83	43	15	156	1	0	1	49.7
65	LINDBERG - LONGVIEW	360	28	107	26	31	192	0	0	0	53.3
66	LIVINGSTONE - LORRAINE	394	26	109	40	20	195	0	0	0	49.5
67	LIBERTON N	374	37	128	31	22	218	0	0	0	58.3
68	LACOMBE PARK E	384	14	133	56	16	219	0	0	2	57.6
69	LEDDY-LABELLE	343	12	92	55	15	174	1	0	0	50.7
70	LACOMBE PARK LANE	402	33	153	42	15	243	0	0	0	60.4
71	LARKSPUR - LAMARTINE	308	26	82	35	22	165	0	0	0	53.6
72	LANGLEY PARK	379	23	96	48	40	207	1	0	0	54.6
73	LAMBERT - LINWOOD	425	24	106	44	32	206	0	0	0	48.5
74	LIBERTON S	451	34	101	36	29	200	0	3	0	45.0
75	LESTER	342	25	102	48	19	194	0	0	0	56.7
76	VOLMER	323	12	98	95	12	217	0	0	1	67.5
77	VILLENEUVE	531	37	143	165	23	368	2	0	2	69.7

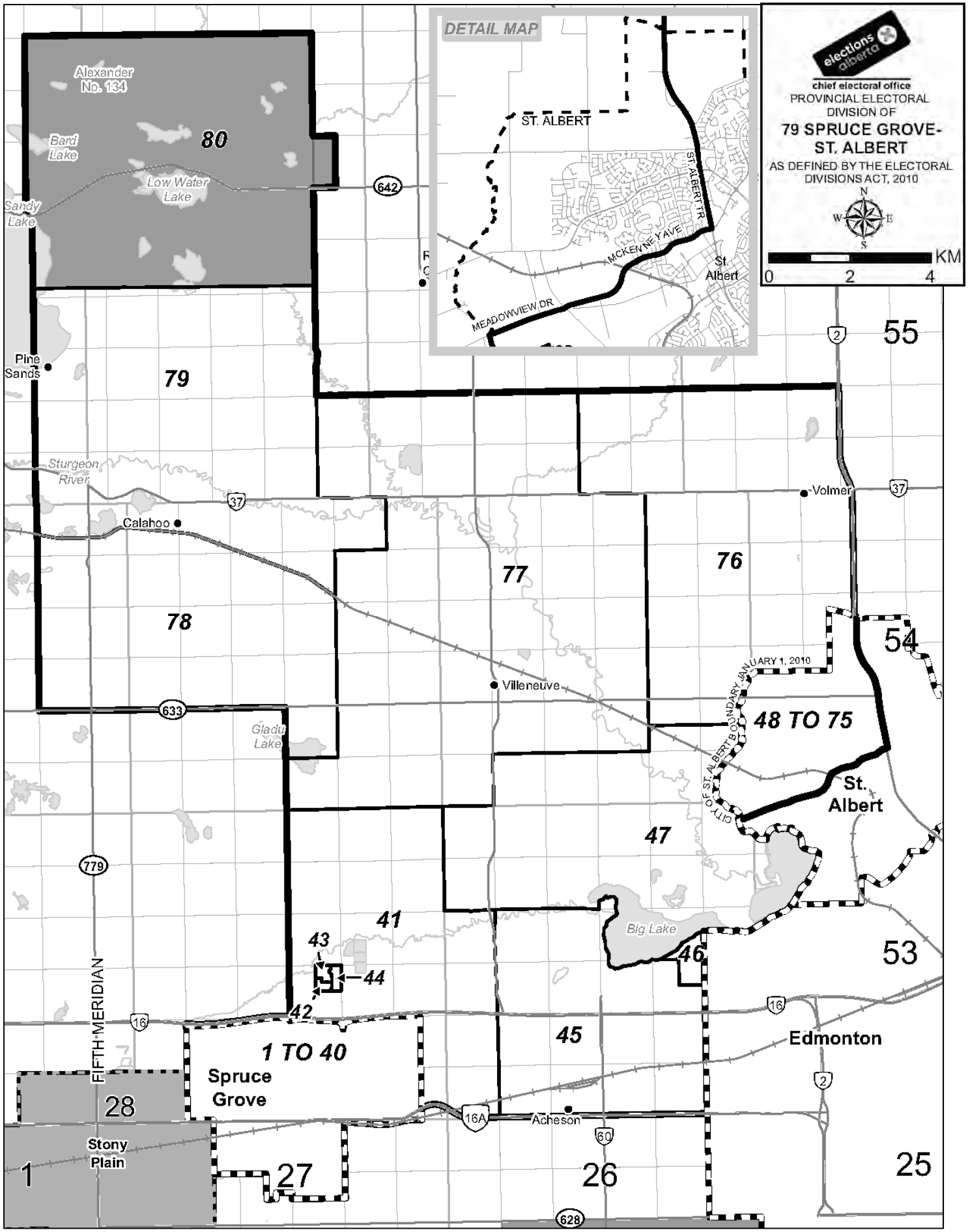

DETAIL MAP
ST. ALBERT
ST. ALBERT TR
MCKENNEY AVE
MEADOWVIEW DR
St. Albert
elections alberta
chief electoral office
PROVINCIAL ELECTORAL DIVISION OF
79 SPRUCE GROVE-ST. ALBERT
AS DEFINED BY THE ELECTORAL DIVISIONS ACT, 2010
N
W
E
S
KM
0
2
4
Alexander No. 134
Bard Lake
Low Water Lake
Sandy Lake
80
642
Pine Sands
79
Sturgeon River
37
Calahoo
Volmer
77
76
78
Villeneuve
633
Gladu Lake
CITY OF ST. ALBERT BOUNDARY JANUARY 1, 2010
48 TO 75
St. Albert
47
779
41
43
44
42
Big Lake
46
53
FIFTH MERIDIAN
16
1 TO 40
Spruce Grove
45
Edmonton
28
16A
Acheson
60
Stony Plain
1
27
26
25
628
2
55
54

Electoral Division of Spruce Grove-St. Albert
General Election Statement of Official Results - April 23, 2012

POLL NUMBER	NAME OF POLL	NAMES ON LIST	CHRIS AUSTIN LIB	DOUG HORNER PC	TRAVIS HUGHES WAP	J.J. TRUDEAU NDP	V	S	D	R	% VOTER TURNOUT
78	CALAHOO S	380	26	131	81	21	259	1	0	0	68.2
79	CALAHOO N	547	30	131	143	21	325	5	0	0	59.4
80	ALEXANDER	871	29	30	60	17	136	1	0	0	15.6
81	ADVANCE-SPRUCE GROVE (RO OFFICE POLLS 1-20)		45	344	224	54	667	1	0	5	
82	ADVANCE-SPRUCE GROVE (RO OFFICE POLLS 21-80)		45	353	265	53	716	1	0	1	
83	ADVANCE-ST. ALBERT (ST. MATTHEWS ANGLICAN CHURCH POLLS 1-60)		53	350	128	49	580	1	0	1	
84	ADVANCE-ST. ALBERT (ST. MATTHEWS ANGLICAN CHURCH POLLS 61-80)		66	384	194	52	696	1	0	1	
85	MOBILE-ST. MICHAEL'S GROVE MANOR/GOOD SAM SPRUCE GROVE CENTRE		4	46	13	10	73	0	0	1	
86	SPECIAL BALLOT		16	57	74	15	162	0	0	38	
	TOTAL	**35,073**	**1,757**	**10,812**	**5,354**	**1,779**	**19,702**	**47**	**5**	**76**	**56.4**

V=Valid Ballots **S=Spoiled Ballots** **D=Declined Ballots** **R=Rejected Ballots**

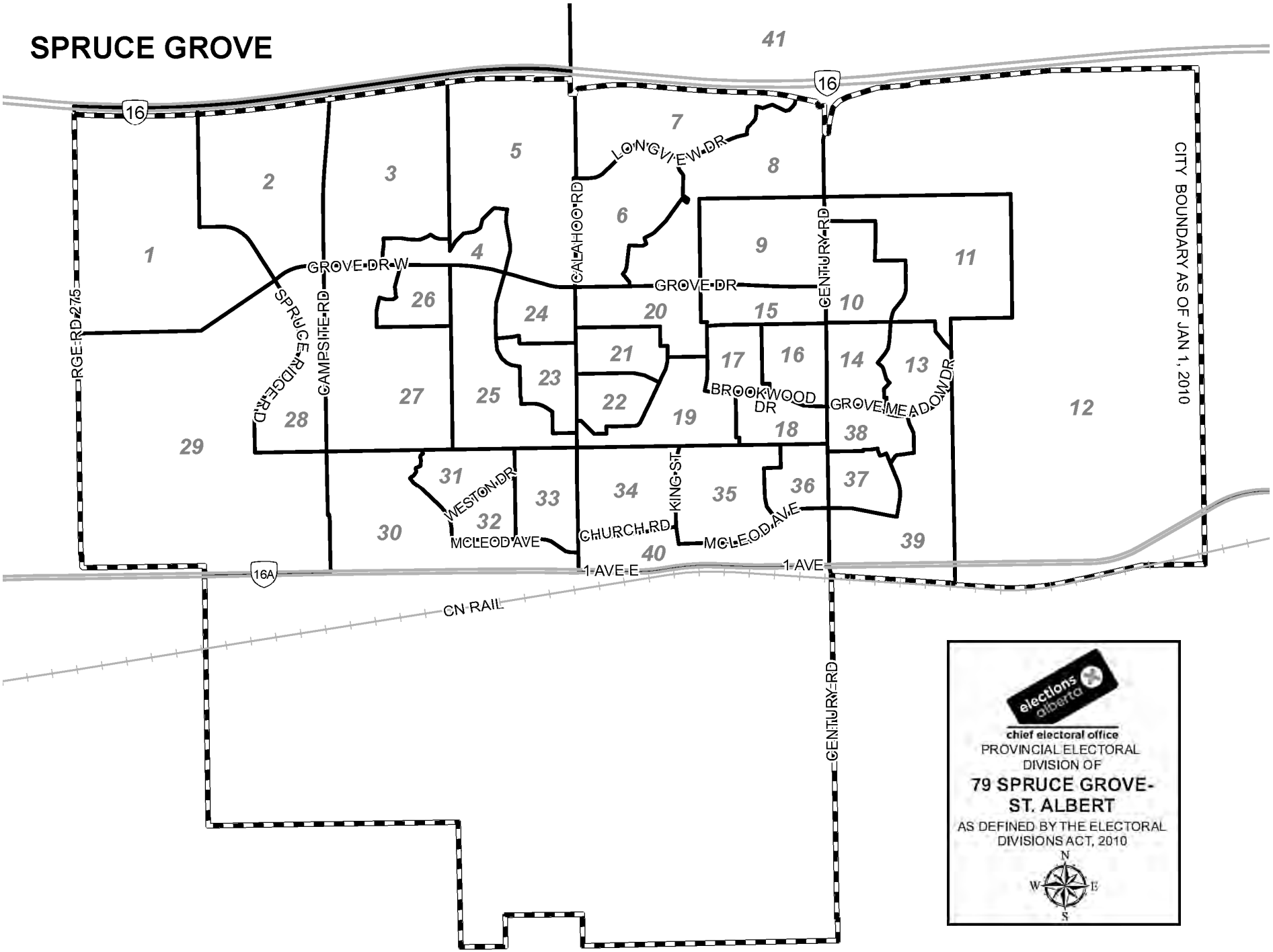
SPRUCE GROVE
16
16
16A
41
1
2
3
4
5
6
7
8
9
10
11
12
13
14
15
16
17
18
19
20
21
22
23
24
25
26
27
28
29
30
31
32
33
34
35
36
37
38
39
40
RGE RD 275
GROVE DR W
SPRUCE RIDGE RD
CAMPSITE RD
CALAHOO RD
LONGVIEW DR
GROVE DR
CENTURY RD
BROOKWOOD DR
GROVE MEADOW DR
WESTON DR
MCLEOD AVE
CHURCH RD
KING ST
MCLEOD AVE
1 AVE E
1 AVE
CN RAIL
CENTURY RD
CITY BOUNDARY AS OF JAN 1, 2010
elections alberta
chief electoral office
PROVINCIAL ELECTORAL DIVISION OF
79 SPRUCE GROVE-ST. ALBERT
AS DEFINED BY THE ELECTORAL DIVISIONS ACT, 2010
N
W
E
S

Parkland Village

53222 Range Road 272

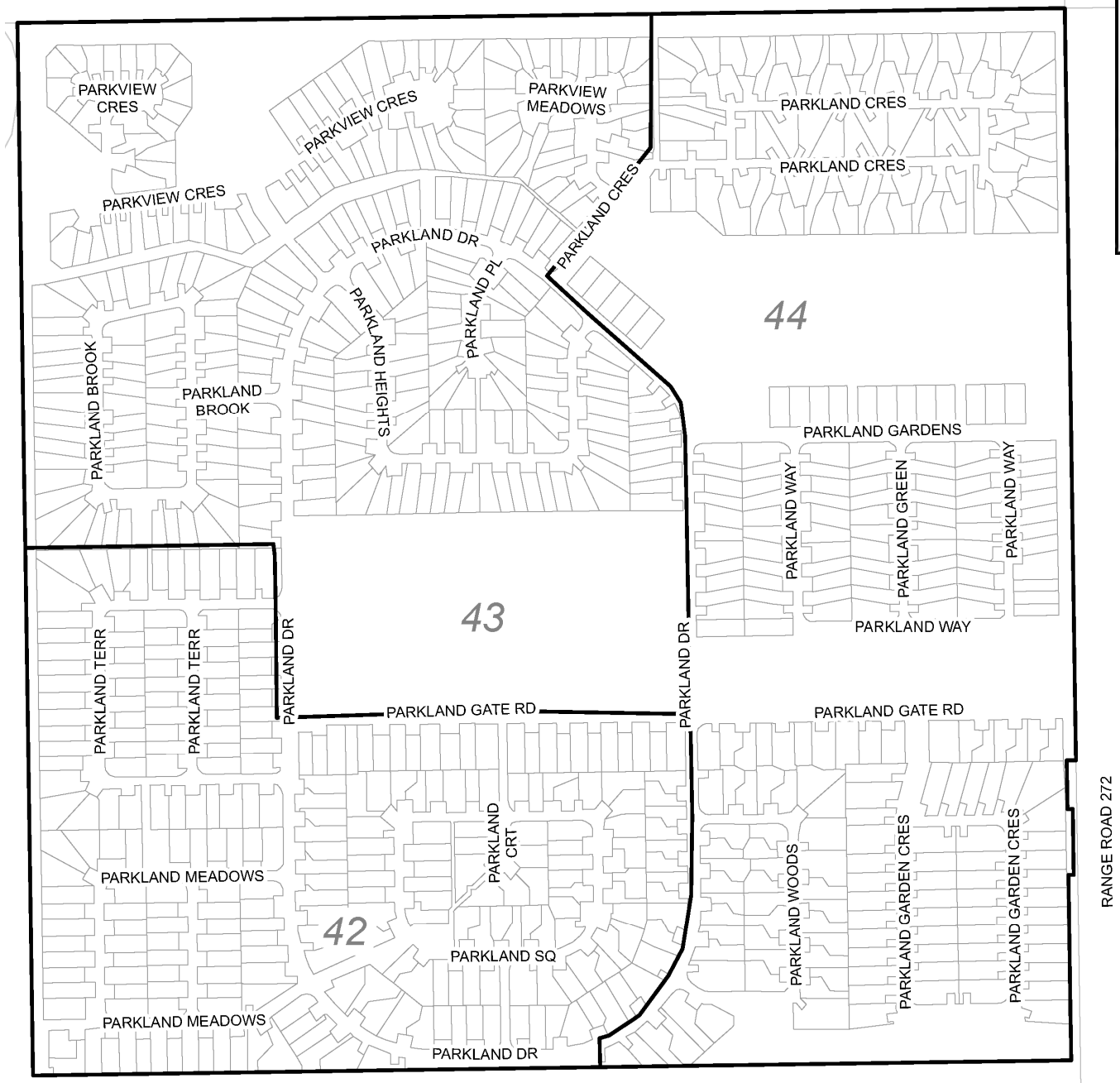

elections alberta
chief electoral office
PROVINCIAL ELECTORAL DIVISION OF
79 SPRUCE GROVE-ST. ALBERT
AS DEFINED BY THE ELECTORAL DIVISIONS ACT, 2010

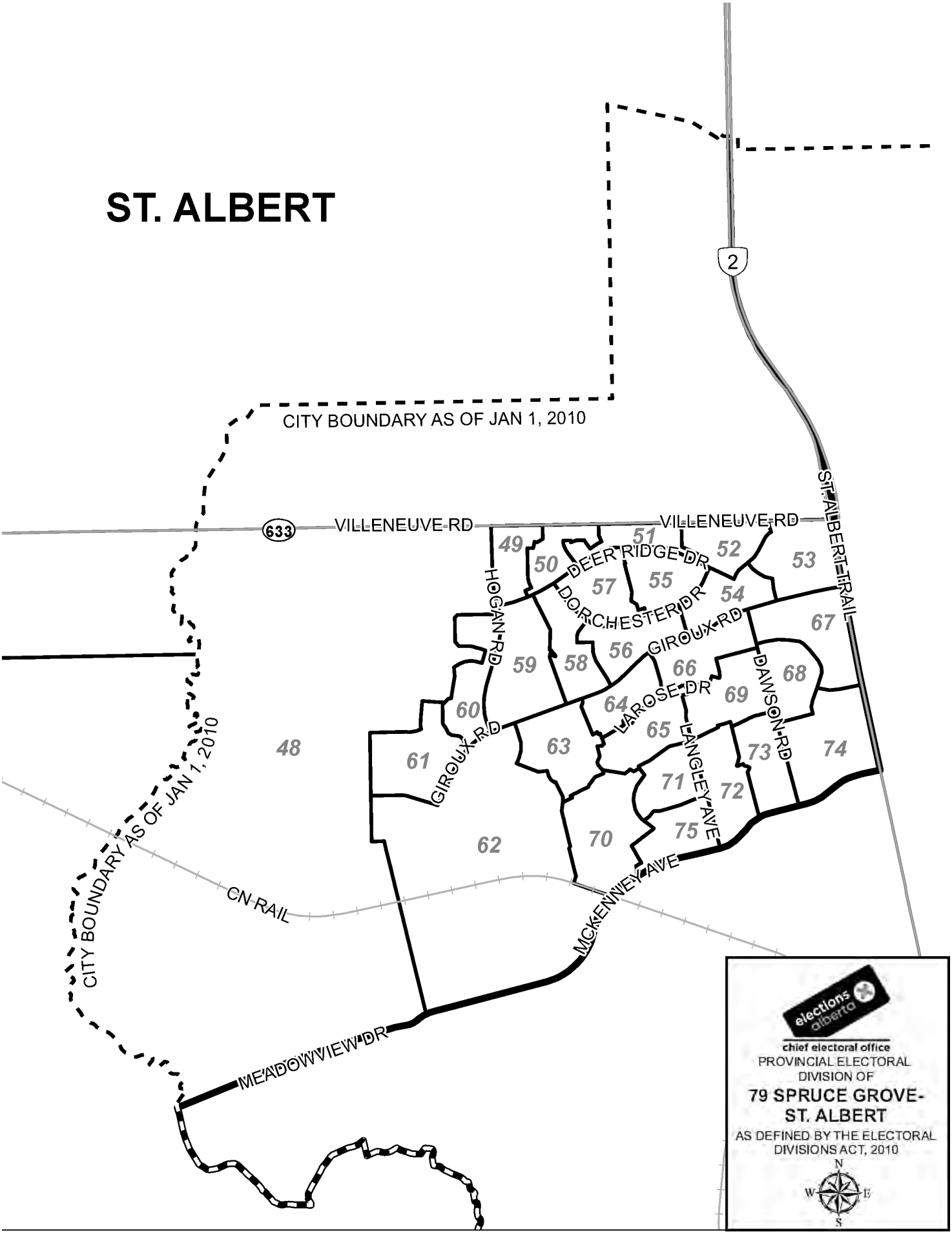
ST. ALBERT
CITY BOUNDARY AS OF JAN 1, 2010
CITY BOUNDARY AS OF JAN 1, 2010
VILLENEUVE RD
VILLENEUVE RD
633
2
ST. ALBERT TRAIL
DEER RIDGE DR
DORCHESTER DR
GIROUX RD
HOGAN RD
GIROUX RD
LAROSE DR
LANGLEY AVE
DAWSON RD
MCKENNEY AVE
MEADOWVIEW DR
CN RAIL
48
49
50
51
52
53
54
55
56
57
58
59
60
61
62
63
64
65
66
67
68
69
70
71
72
73
74
75
elections alberta
chief electoral office
PROVINCIAL ELECTORAL DIVISION OF
79 SPRUCE GROVE-ST. ALBERT
AS DEFINED BY THE ELECTORAL DIVISIONS ACT, 2010
N
W
E
S

Electoral Division of St. Albert
General Election Statement of Official Results - April 23, 2012

POLL NUMBER	NAME OF POLL	NAMES ON LIST	NICOLE BOWNES NDP	KIM BUGEAUD LIB	JAMES BURROWS WAP	STEPHEN KHAN PC	TIM OSBORNE AP	V	S	D	R	% VOTER TURNOUT
1	HUDSON	430	15	15	41	88	12	171	0	0	0	39.8
2	HARWOOD	435	13	17	39	134	37	240	0	0	0	55.2
3	HOWARD	500	16	12	45	158	20	251	0	0	1	50.4
4	HAWTHORNE	387	22	29	35	103	9	198	0	1	1	51.7
5	HERITAGE	460	17	17	53	125	13	225	0	0	1	49.1
6	HAVILAND	534	22	21	54	134	25	256	0	0	0	47.9
7	GOODRIDGE	319	17	14	44	76	7	158	2	0	0	49.5
8	GRANDIN	367	16	24	29	121	8	198	1	0	0	54.0
9	GRANITE	348	18	18	41	76	9	162	0	0	0	46.6
10	GILLIAN	351	25	29	44	77	16	191	1	0	0	54.4
11	GLENWOOD	330	10	13	42	96	9	170	0	0	1	51.8
12	GATEWAY	410	14	14	26	72	17	143	0	0	0	34.9
13	GARDEN	312	13	14	25	56	10	118	1	0	0	37.8
14	GATEWOOD	326	19	14	41	65	8	147	1	0	0	45.1
15	GLADSTONE	395	16	29	41	64	21	171	2	0	0	43.3
16	GALARNEAU	354	24	27	27	54	11	143	0	0	1	40.7
17	ARCAND	465	17	28	33	108	16	202	0	0	0	43.4
18	GRANGE	508	13	22	35	124	16	210	0	0	2	41.7
19	GANDVILLE	385	35	26	54	82	11	208	1	0	0	54.0
20	GROSVNER	343	19	27	43	100	6	195	1	0	0	56.9
21/22	GREENBRIER/RAYBORN	293	17	22	43	90	15	187	0	0	0	63.8
23	GILMORE	380	25	22	31	108	19	205	5	0	0	53.9
24	GREENGROVE	306	12	29	31	98	6	176	0	0	1	57.8
25	SONORA	235	19	16	12	54	9	110	0	0	0	46.8
26	SUNNYSIDE	413	21	23	65	94	17	220	1	0	0	53.3
27	ATTWOOD	469	29	17	50	111	24	231	2	0	0	49.3
28	ALDERWOOD	394	14	15	56	97	12	194	0	0	0	49.2
29	AUSTIN	383	25	23	51	102	20	221	0	0	3	58.5
30	APPLE	455	26	31	40	120	15	232	0	0	0	51.0
31	FAWCETT	253	22	8	40	58	2	130	1	0	0	51.4
32	SWALLOW	332	18	16	40	100	15	189	0	0	1	57.2
33	SPRUCE	330	10	29	40	99	12	190	0	0	1	57.9
34	ST. THOMAS	177	4	14	20	51	5	94	0	0	0	53.1
35	MONTCALM	463	27	21	51	97	17	213	0	0	1	46.2
36	MARCHAND	437	25	26	35	106	12	204	0	0	1	46.9
37	MISSION HILL	244	14	14	22	69	4	123	0	0	1	50.8
38	MONT CLAIRE	378	5	8	9	35	1	58	0	0	0	15.3
39	MOUNT ROYAL	450	19	13	19	53	9	113	0	0	0	25.1

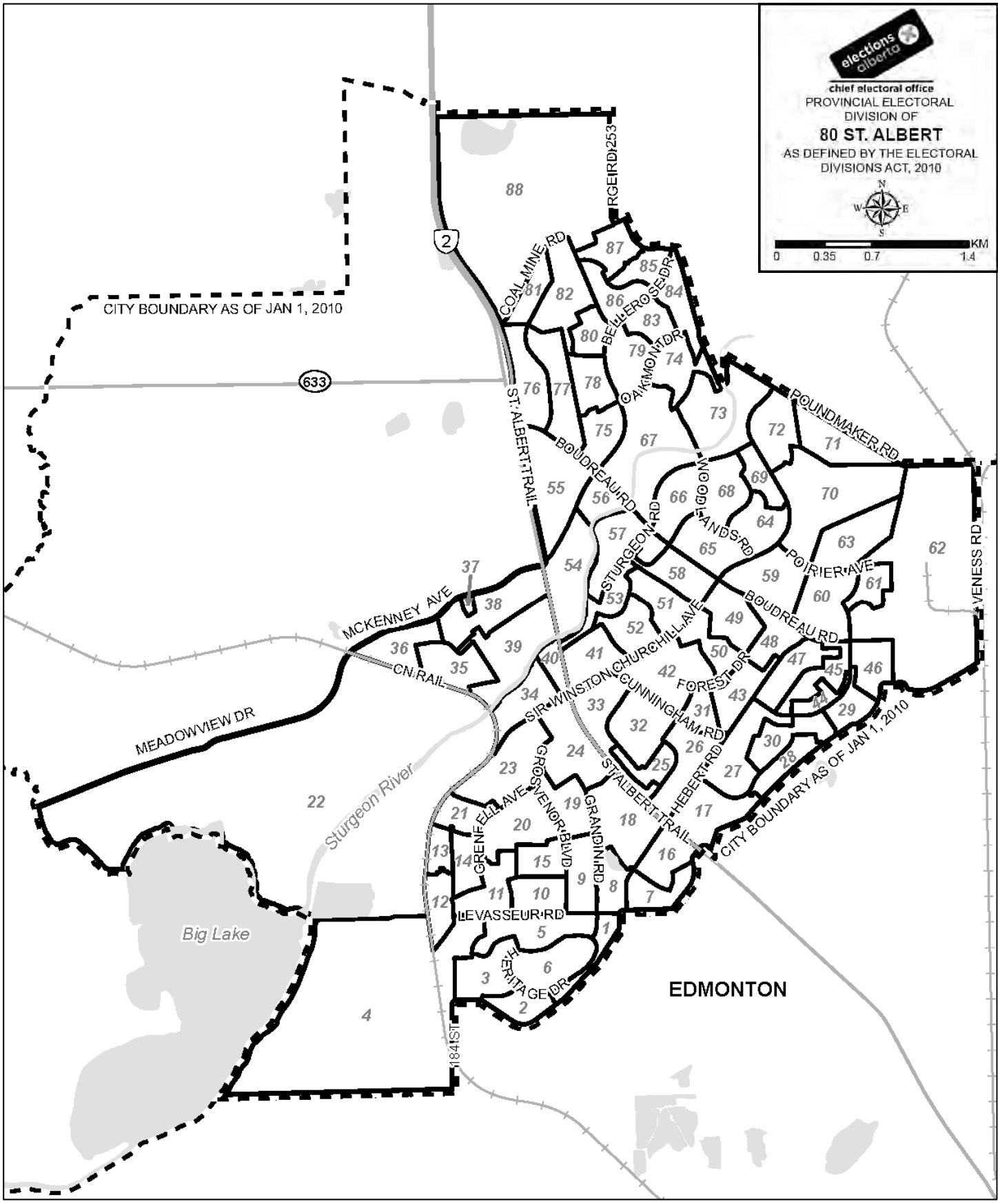
elections alberta
chief electoral office
PROVINCIAL ELECTORAL DIVISION OF
80 ST. ALBERT
AS DEFINED BY THE ELECTORAL DIVISIONS ACT, 2010
N
W
E
S
KM
0
0.35
0.7
1.4
CITY BOUNDARY AS OF JAN 1, 2010
CITY BOUNDARY AS OF JAN 1, 2010
RGE RD 253
COAL MINE RD
BELLEROSE DR
OAKMONT DR
POUNDMAKER RD
ST. ALBERT TRAIL
BOUDREAU RD
WOODLANDS RD
STURGEON RD
POIRIER AVE
VENESS RD
MCKENNEY AVE
CN RAIL
CHURCHILL AVE
FOREST DR
SIR WINSTON CUNNINGHAM RD
MEADOWVIEW DR
Sturgeon River
GROSVENOR BLVD
GRANDIN RD
HEBERT RD
GRENFELL AVE
LEVASSEUR RD
HERITAGE DR
184 ST
Big Lake
EDMONTON
633
2

Electoral Division of St. Albert
General Election Statement of Official Results - April 23, 2012

POLL NUMBER	NAME OF POLL	NAMES ON LIST	NICOLE BOWNES NDP	KIM BUGEAUD LIB	JAMES BURROWS WAP	STEPHEN KHAN PC	TIM OSBORNE AP	V	S	D	R	% VOTER TURNOUT
40	ST. MICHEAL	157	6	7	18	26	3	60	0	0	0	38.2
41	BELMONT	369	14	13	20	71	10	128	1	0	0	34.7
42	FAIRVIEW	434	28	23	48	119	22	240	0	0	2	55.8
43	FALSTAFF	297	11	23	36	76	10	156	0	0	1	52.9
44	AKINS	314	19	14	20	33	3	89	0	0	0	28.3
45	ALPINE	387	15	23	25	82	9	154	1	0	0	39.8
46	AMHERST	273	20	7	39	68	16	150	2	0	0	54.9
47	AMBER	413	18	25	35	111	14	203	1	0	0	49.2
48	FRASER	411	25	20	33	82	13	173	0	0	1	42.3
49	FLAGSTONE	406	24	24	57	106	11	222	1	0	0	54.7
50	FAIROAKS	328	15	19	33	90	44	201	0	0	0	61.3
51	BELLEVUE	429	19	20	27	105	19	190	0	0	1	44.5
52	BERNARD	331	33	17	27	79	14	170	0	0	0	51.4
53	BEACON	271	15	17	35	67	8	142	0	0	0	52.4
54	BELLROSE	250	13	5	14	23	7	62	1	0	0	24.8
55	INGLEWOOD	430	12	18	42	130	13	215	0	0	0	50.0
56	IRONWOOD	271	17	15	53	97	8	190	0	1	2	71.2
57	BEAVERBROOK	415	12	26	44	101	11	194	2	0	0	46.7
58	BRADBURN	343	15	19	19	110	11	174	0	0	0	50.7
59	PARKWOOD	423	15	24	61	157	9	266	0	0	0	62.9
60	PINERIDGE	410	19	26	28	137	15	225	1	0	2	55.4
61	PEMBROKE	244	15	25	22	74	6	142	0	0	0	58.2
62	CAMPBELL	411	21	21	41	92	11	186	1	0	1	45.5
63	KINGSWOOD	589	15	31	48	213	10	317	0	0	1	54.0
64	WINDERMERE	415	22	26	46	136	11	241	0	0	0	58.1
65	WOODCREST	435	25	20	44	132	30	251	0	0	0	57.7
66	WAKEFIELD	465	22	38	69	145	16	290	1	0	0	62.4
67	ORCHARD	456	14	15	40	168	8	245	4	0	1	53.9
68	WILLOUGHBY	357	17	25	36	92	22	192	2	0	0	53.8
69	WIMBLEDON	314	18	12	22	92	12	156	0	0	0	49.7
70	KINGSMEAD	471	11	19	64	157	13	264	0	0	0	56.1
71	KINGSFORD	439	6	19	58	128	8	219	0	0	0	49.9
72	KING	472	20	38	52	159	5	274	0	0	1	58.3
73	ORLANDO	372	7	15	42	130	15	209	0	5	1	57.8
74	OAKDALE	473	12	18	68	160	4	262	1	0	0	55.4
75	EVERGREEN	349	9	24	32	90	5	160	0	0	2	46.4
76	ENFIELD	481	17	23	44	113	6	203	0	0	0	42.2
77	ELLESMERE	380	7	25	29	129	7	197	2	0	1	52.1

Electoral Division of St. Albert
General Election Statement of Official Results - April 23, 2012

POLL NUMBER	NAME OF POLL	NAMES ON LIST	NICOLE BOWNES NDP	KIM BUGEAUD LIB	JAMES BURROWS WAP	STEPHEN KHAN PC	TIM OSBORNE AP	V	S	D	R	% VOTER TURNOUT
78	ENDERBY	462	11	26	54	141	11	243	0	0	3	53.2
79	OAKRIDGE	524	14	31	52	156	12	265	0	0	1	50.8
80	ETHAN	345	11	8	31	98	16	164	0	0	0	47.5
81	EMERSON	302	16	14	30	77	5	142	0	0	0	47.0
82	ERIN RIDGE	515	15	14	36	165	10	240	0	0	0	46.6
83	OSBORNE	257	6	17	28	72	6	129	0	0	0	50.2
84	OAKHILL	310	3	11	28	97	7	146	0	0	2	47.7
85	EAST PARK	197	7	6	15	74	2	104	0	0	0	52.8
86	EMPRESS	403	15	10	37	99	4	165	0	0	0	40.9
87/88	ERIN/STURGEON	500	8	22	56	155	12	253	0	0	0	50.6
89	ADVANCE-RO OFFICE (POLLS 1-44)		95	129	362	675	68	1,329	2	1	6	
90	ADVANCE-RO OFFICE (POLLS 45-88)		92	102	328	749	67	1,338	6	0	0	
91	MOBILE-CHATEAU MISSION/RIVER RIDGE SENIORS' COMMUNITY		9	18	20	67	2	116	0	0	3	
92	MOBILE-NORTH RIDGE LODGE/STURGEON COMMUNITY HOSPITAL		15	13	27	46	3	104	2	0	4	
93	MOBILE-CITADEL WEST/ROSEDALE ST. ALBERT		16	6	24	85	6	137	1	0	2	
94	MOBILE-CITADEL CARE CENTRE/YOUVILLE HOME/FOYER LACOMBE		10	25	19	57	1	112	0	0	4	
95	SPECIAL BALLOT		15	28	66	128	11	248	0	0	23	
	TOTAL	**32,651**	**1,674**	**2,016**	**4,131**	**10,476**	**1,197**	**19,494**	**51**	**8**	**81**	**60.0**

V=Valid Ballots **S=Spoiled Ballots** **D=Declined Ballots** **R=Rejected Ballots**

Electoral Division of Stony Plain
General Election Statement of Official Results - April 23, 2012

POLL NUMBER	NAME OF POLL	NAMES ON LIST	ARLIN BIFFERT LIB	MATTHEW BURNETT EPA	KURTIS EWANCHUK AP	KEN LEMKE PC	LINDA ROBINSON NDP	HAL TAGG WAP	V	S	D	R	% VOTER TURNOUT
1	HOOPLE LAKE	234	6	2	2	37	8	49	104	0	0	1	44.9
2	MOON LAKE	390	5	1	2	75	11	97	191	0	0	1	49.2
3	TOMAHAWK	365	8	4	2	89	14	93	210	0	0	1	57.8
4	HOREN	238	2	0	2	32	11	62	109	0	0	0	45.8
5	SEBA BEACH	349	23	1	2	100	25	66	217	0	0	2	62.8
6	JACK PINE	239	4	4	2	57	18	44	129	0	0	0	54.0
7	WABAMUN VILLAGE	576	21	1	4	117	26	118	287	3	0	0	49.8
8	PAUL BAND RESERVE	484	19	0	0	11	4	13	47	0	0	3	10.3
9	KEEPHILLS	152	3	0	3	31	6	52	95	2	0	0	62.5
10	DUFFIELD	672	17	3	2	128	32	157	339	1	0	0	50.4
11	SMITHFIELD	307	9	0	2	37	9	43	100	0	0	0	32.6
12	BLUEBERRY WEST	541	15	2	5	115	22	75	234	0	0	1	43.4
13	CARVEL	298	11	5	4	91	20	83	214	0	0	1	72.1
14	CARVEL SOUTH	642	25	2	6	111	25	121	290	0	0	0	45.2
15	BRIGHTBANK	498	22	2	6	128	24	89	271	3	1	0	54.6
16	HOLBORN	536	20	2	7	133	13	131	306	0	0	0	57.1
17	ROSENTHAL	355	9	1	0	60	9	87	166	0	0	0	46.8
18	EDMONTON BEACH	394	14	3	3	92	11	86	209	1	0	0	53.0
19	SPRING LAKE	397	10	6	5	80	31	46	178	0	0	1	45.1
20	BLUEBERRY	535	18	5	4	146	14	109	296	1	1	0	55.5
21	BEACH CORNERS	627	23	1	2	128	26	144	324	1	0	0	51.7
22	HUBBLES LAKE	434	19	3	5	113	16	90	246	0	0	0	56.7
23	HUBBLES LAKE NORTH	591	13	4	5	123	22	122	289	1	0	2	49.2
24	CHICKAKOO	490	14	5	2	127	12	97	257	1	0	1	52.7
25	CAMERON LAKE	631	23	3	3	163	28	134	354	0	0	1	56.3
26	PANORAMA	503	16	3	3	120	22	83	247	3	0	3	49.7
27	SPRUCE GROVE NORTH	484	17	1	2	139	17	59	235	2	0	0	48.6
28	WESTBROOK	581	14	3	2	123	23	111	276	0	0	0	47.5
29	MUIR LAKE	249	7	0	6	58	6	44	121	0	0	0	48.6
30	STONY PLAIN NORTHWEST	456	16	4	1	104	18	92	235	2	0	0	51.5
31A	MERIDIAN HEIGHTS WEST	397	9	0	4	71	14	49	147	0	0	2	37.5
31B	MERIDIAN HEIGHTS WEST	292	13	0	0	56	12	30	111	0	0	0	38.0
32	MERIDIAN CENTRAL	325	9	1	0	39	7	24	80	0	0	0	24.6
33	MERIDIAN SOUTH	499	23	3	3	75	33	92	229	0	0	0	45.9
34	BOULDER	422	8	1	3	81	14	60	167	3	0	1	39.8
35A	SUNRISE	391	14	2	0	80	14	56	166	0	0	3	43.2
35B	SUNRISE	332	19	2	0	57	16	33	127	2	0	0	38.3

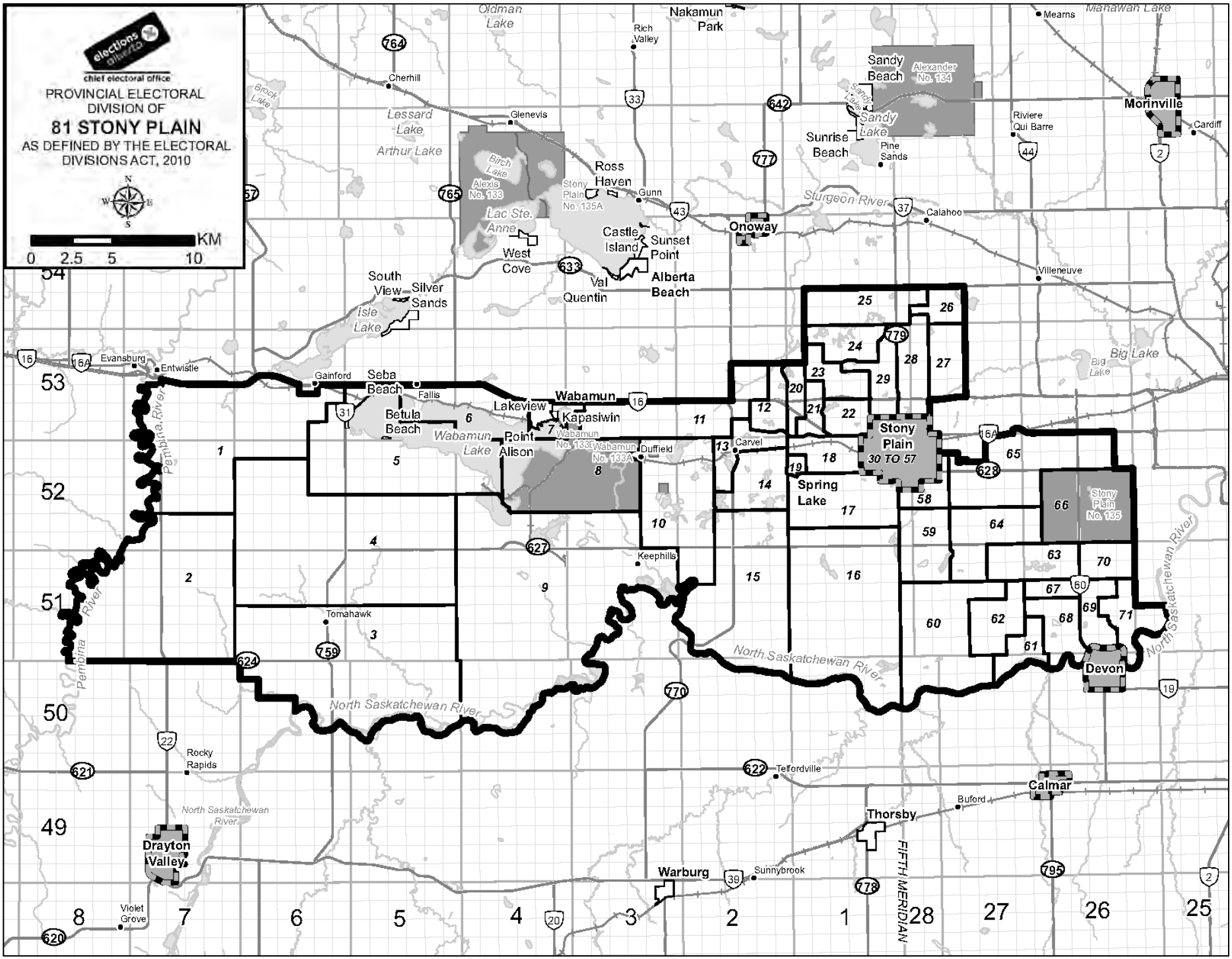
elections alberta
chief electoral office
PROVINCIAL ELECTORAL DIVISION OF
81 STONY PLAIN
AS DEFINED BY THE ELECTORAL DIVISIONS ACT, 2010
KM
0 2.5 5 10
Oldman Lake
Nakamun Park
Rich Valley
Mearns
Manawan Lake
Cherhill
Brock Lake
Lessard Lake
Arthur Lake
Glenevis
Sandy Beach
Alexander No. 134
Sandy Lake
Sunrise Beach
Pine Sands
Riviere Qui Barre
Morinville
Cardiff
Birch Lake
Alexis No. 133
Lac Ste. Anne
Stony Plain No. 135A
Ross Haven
Gunn
Castle Island
Sunset Point
West Cove
Val Quentin
Alberta Beach
Onoway
Sturgeon River
Calahoo
Villeneuve
South View
Silver Sands
Isle Lake
Big Lake
Evansburg
Entwistle
Gainford
Seba Beach
Fallis
Betula Beach
Wabamun Lake
Lakeview
Wabamun
Kapasiwin
Point Alison
Wabamun No. 133
Wabamun No. 133A
Duffield
Carvel
Stony Plain 30 TO 57
Spring Lake
Stony Plain No. 135
Keephills
Tomahawk
Pembina River
North Saskatchewan River
Devon
Rocky Rapids
Telfordville
Calmar
Buford
Thorsby
Drayton Valley
Warburg
Sunnybrook
Violet Grove
FIFTH MERIDIAN
54
53
52
51
50
49
8
7
6
5
4
3
2
1
28
27
26
25

Electoral Division of Stony Plain
General Election Statement of Official Results - April 23, 2012

POLL NUMBER	NAME OF POLL	NAMES ON LIST	ARLIN BIFFERT LIB	MATTHEW BURNETT EPA	KURTIS EWANCHUK AP	KEN LEMKE PC	LINDA ROBINSON NDP	HAL TAGG WAP	V	S	D	R	% VOTER TURNOUT
36	JUTLAND	219	3	1	2	39	2	20	67	0	0	0	30.6
37	GRAY BRIAR GREEN	289	10	1	4	51	15	42	123	2	0	0	42.6
38	GRAY BRIAR	257	9	0	0	61	6	54	130	0	0	0	50.6
39	FAIRWAY	352	10	0	3	91	14	71	189	0	1	0	54.0
40	IRONWOOD	282	10	2	2	73	10	60	157	0	0	0	55.7
41	FOREST GREEN EAST	428	15	1	1	106	21	63	207	1	0	0	48.4
42	FOREST GREEN NORTH	206	4	0	1	58	9	23	95	1	0	0	46.1
43	WHISPERING WATERS	310	6	0	4	58	11	22	101	0	0	0	32.6
44	FOREST GREEN	495	15	2	3	83	21	49	173	0	0	1	35.2
45	STONY CENTRAL	499	27	6	6	120	27	67	253	1	0	1	50.9
46	STONY PLAIN WEST	280	12	2	6	72	12	34	138	0	0	0	49.3
47	STONY PLAIN SOUTHWEST	547	13	7	2	119	22	91	254	1	0	0	46.4
48	STONY GLENS	425	19	0	0	96	11	54	180	1	0	0	42.4
49	SOUTH CENTRAL	461	11	3	2	137	25	80	258	2	0	0	56.0
50	SOUTHRIDGE	449	14	1	2	81	19	74	191	0	0	3	43.2
51	HIGH PARK	412	20	2	5	113	12	68	220	3	0	0	53.4
52/57	HAMPTON/MEADOW VIEW	292	15	0	2	71	10	39	137	1	0	0	46.9
53	WILLOW PARK	494	12	1	1	146	8	79	247	0	0	0	50.0
54	WESTERRA WEST	126	1	0	2	41	3	24	71	1	0	0	56.3
55	WESTERRA	459	6	3	1	114	9	67	200	0	0	0	43.6
56	WESTERRA EAST	382	14	2	4	91	2	64	177	0	0	0	46.3
58	SPRUCE GROVE SOUTH	438	17	0	1	89	17	87	211	0	0	1	48.4
59	GARDEN VALLEY	512	12	0	1	83	12	99	207	0	0	1	40.6
60	GOLDEN SPIKE	284	8	2	4	70	4	50	138	0	0	0	48.6
61	GRAMINIA	330	15	0	5	98	11	70	199	0	0	6	62.1
62	GRAMINIA NORTHWEST	407	9	2	4	97	12	85	209	0	0	0	51.4
63A	DEER PARK	475	12	1	4	121	28	95	261	0	0	1	55.2
63B	DEER PARK	429	11	1	1	94	13	103	223	1	0	2	52.4
64	SANDHILLS	407	14	3	2	100	24	72	215	0	0	0	52.8
65	SPRUCE GROVE SOUTHEAST	495	12	4	1	104	18	98	237	0	0	0	47.9
66	ENOCH	744	24	1	1	12	60	115	213	1	0	0	28.6
67/68	CLYMONT NORTHWEST/WEST	577	31	7	8	147	19	107	319	0	0	1	55.5
69	CLYMONT	606	25	0	2	146	31	130	334	0	0	0	55.1
70	CLYMONT NORTHEAST	501	25	0	2	104	27	130	288	0	0	0	57.5
71	WESTRIDGE	541	14	2	4	157	12	100	289	0	0	1	53.6
72	ADVANCE-STONY PLAIN (RO OFFICE POLLS 1 TO 40)		44	4	5	368	46	354	821	4	0	4	
73	ADVANCE-STONY PLAIN (RO OFFICE POLLS 41 TO 71)		52	5	7	339	46	296	745	0	0	2	

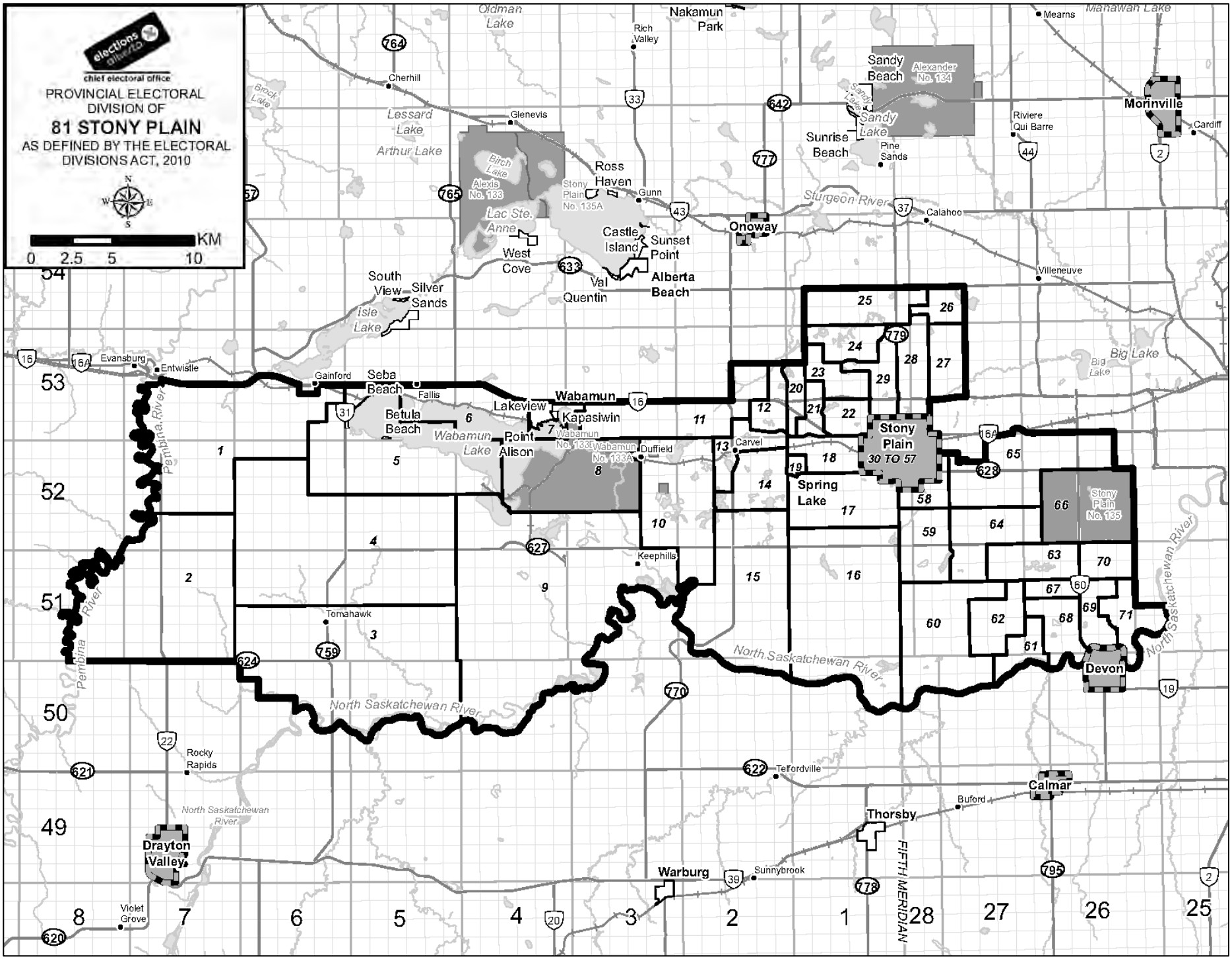

elections alberta
chief electoral office
PROVINCIAL ELECTORAL DIVISION OF
81 STONY PLAIN
AS DEFINED BY THE ELECTORAL DIVISIONS ACT, 2010
KM
0 2.5 5 10
Stony Plain 30 TO 57
Stony Plain No. 135
Alexander No. 134
Alexis No. 133
Stony Plain No. 135A
Wabamun No. 133B
Wabamun No. 133A
Wabamun
Lakeview
Kapasiwin
Point Alison
Seba Beach
Betula Beach
Wabamun Lake
Lac Ste. Anne
Birch Lake
Lessard Lake
Arthur Lake
Brock Lake
Oldman Lake
Isle Lake
Sandy Lake
Sandy Beach
Sunrise Beach
Pine Sands
Ross Haven
Castle Island
Sunset Point
Alberta Beach
Val Quentin
West Cove
South View
Silver Sands
Onoway
Sturgeon River
Big Lake
Mahawah Lake
Morinville
Devon
Calmar
Thorsby
Warburg
Drayton Valley
North Saskatchewan River
Pembina River
Nakamun Park
Rich Valley
Cherhill
Glenevis
Gunn
Calahoo
Villeneuve
Mearns
Riviere Qui Barre
Cardiff
Evansburg
Entwistle
Gainford
Fallis
Duffield
Carvel
Keephills
Tomahawk
Rocky Rapids
Violet Grove
Telfordville
Buford
Sunnybrook
FIFTH MERIDIAN

Electoral Division of Stony Plain
General Election Statement of Official Results - April 23, 2012

POLL NUMBER	NAME OF POLL	NAMES ON LIST	ARLIN BIFFERT LIB	MATTHEW BURNETT EPA	KURTIS EWANCHUK AP	KEN LEMKE PC	LINDA ROBINSON NDP	HAL TAGG WAP	V	S	D	R	% VOTER TURNOUT
74	ADVANCE-WABAMUN ARENA		16	0	2	66	20	58	162	0	0	0	
75	MOBILE-WHISPERING WATERS		5	0	3	63	4	16	91	0	0	0	
76	MOBILE-HOSPITAL/HENNIG/GOOD SAM		6	2	3	33	8	16	68	0	2	1	
77	SPECIAL BALLOT		12	1	0	51	10	87	161	0	0	23	
	TOTAL	**30,316**	**1,128**	**149**	**217**	**7,490**	**1,324**	**6,254**	**16,562**	**46**	**5**	**72**	**54.9**

V=Valid Ballots **S=Spoiled Ballots** **D=Declined Ballots** **R=Rejected Ballots**

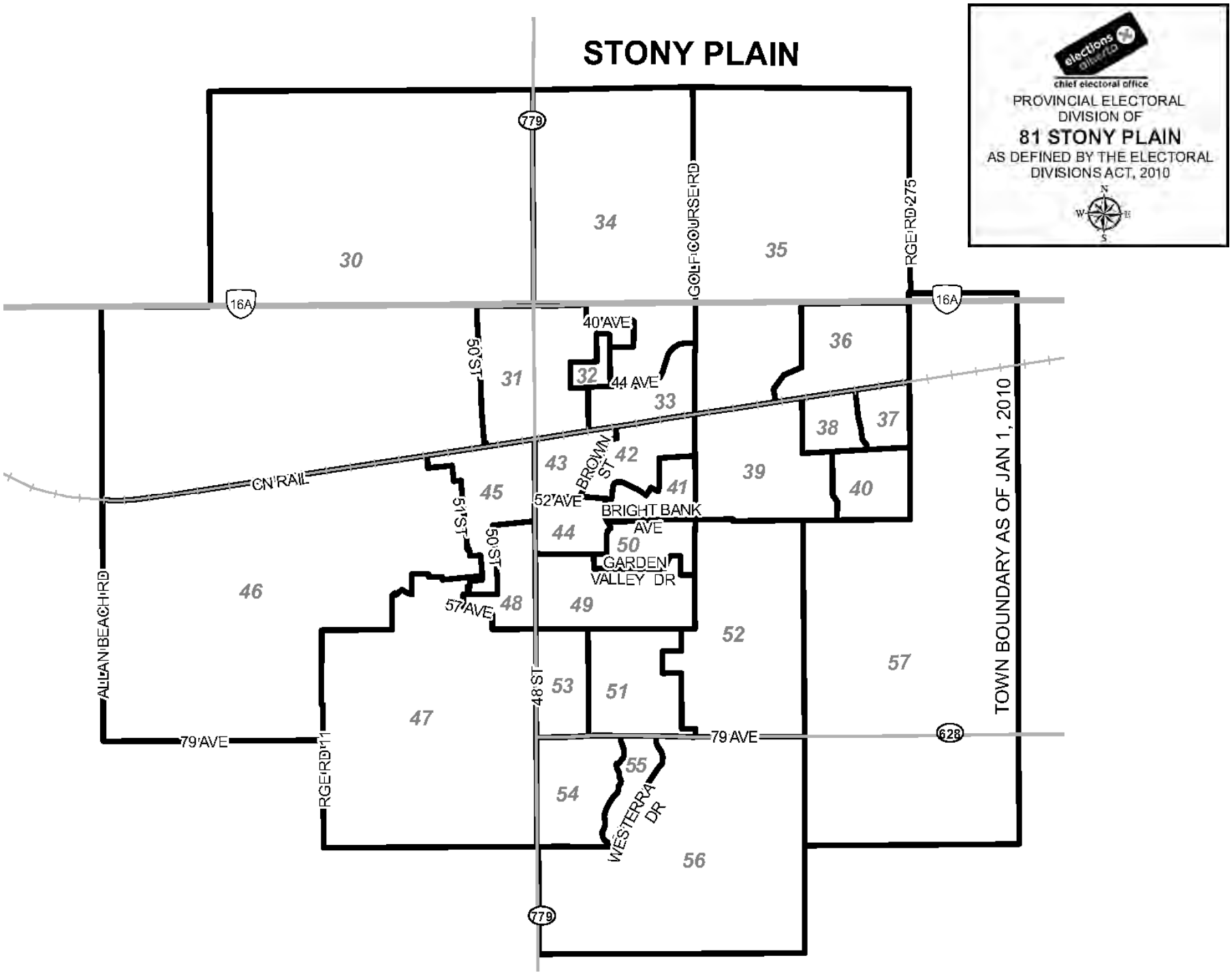
STONY PLAIN
elections alberta
chief electoral office
PROVINCIAL ELECTORAL DIVISION OF
81 STONY PLAIN
AS DEFINED BY THE ELECTORAL DIVISIONS ACT, 2010
N
W
E
S
30
31
32
33
34
35
36
37
38
39
40
41
42
43
44
45
46
47
48
49
50
51
52
53
54
55
56
57
779
16A
628
GOLF COURSE RD
RGE RD 275
40 AVE
44 AVE
50 ST
51 ST
52 AVE
BROWN ST
BRIGHT BANK AVE
GARDEN VALLEY DR
57 AVE
48 ST
79 AVE
RGE RD 11
ALLAN BEACH RD
CN RAIL
WESTERRA DR
TOWN BOUNDARY AS OF JAN 1, 2010

Electoral Division of Strathcona-Sherwood Park
General Election Statement of Official Results - April 23, 2012

POLL NUMBER	NAME OF POLL	NAMES ON LIST	JOHN C MURRAY LIB	PAUL NEMETCHEK WAP	DAVE QUEST PC	MICHAEL SCOTT NDP	V	S	D	R	% VOTER TURNOUT
1	COLCHESTER	310	10	97	73	9	189	0	0	0	61.0
2	BELVEDERE	584	20	131	139	27	317	0	0	0	54.3
3	LINDBERG	556	14	132	92	24	262	0	1	0	47.3
4	HILLSIDE	414	14	98	114	16	242	1	0	0	58.5
5	COOKING LAKE	575	12	117	166	32	327	1	0	0	56.9
6	COOKING LAKE SOUTH	560	22	105	155	35	317	0	0	0	56.6
7	HASTINGS LAKE	425	18	68	100	31	217	0	0	0	51.1
8	DEVILLE	441	19	91	96	21	227	2	0	0	51.5
9	UNCAS	506	19	101	132	29	281	1	0	1	55.7
10	ASPEN VIEW	427	15	71	116	32	234	1	0	0	54.8
11	COOKING LAKE NORTH	411	21	104	82	16	223	0	0	4	55.2
12	FULTONVALE	432	11	125	97	13	246	0	0	0	56.9
13	PINE GROVE	296	15	63	64	12	154	0	0	3	53.0
14	SILVER BIRCH	416	20	79	132	8	239	0	0	0	57.5
15	SPRING HILL	393	16	74	103	29	222	0	2	0	57.0
16	HALF MOON LAKE	412	14	75	81	23	193	0	1	0	47.1
17	ANTLER LAKE	338	7	43	85	17	152	0	0	0	45.0
18	RYEDALE	489	10	107	125	23	265	0	0	0	54.2
19	IRELAND	364	8	67	97	24	196	0	0	0	53.8
20	ROYAL GARDENS	519	13	71	142	23	249	0	0	0	48.0
21/39	BIG ISLAND LAKE/SHADOW RIDGE	380	14	59	97	19	189	0	0	1	50.0
22	BOAG LAKE	491	17	80	119	20	236	1	0	2	48.5
23	WYECLIF	471	24	90	129	16	259	5	0	0	55.0
24	SCONADALE	557	21	98	121	18	258	1	1	0	46.5
25	WHITECROFT	486	10	94	119	28	251	2	0	0	51.6
26	WINFIELD HEIGHTS	322	15	69	91	15	190	2	0	0	59.0
27	ASPEN HEIGHTS	396	7	79	58	17	161	1	0	0	40.7
28	ORDZE PARK	575	19	123	87	6	235	0	0	0	40.9
29	SALISBURY VILLAGE	212	12	35	52	6	105	0	0	4	51.4
30	ESTATES OF SHERWOOD PARK	586	25	97	188	29	339	1	0	5	58.7
31	WYE	520	29	102	155	20	306	1	0	3	59.4
32	COLONEL YOUNGER	459	14	76	115	26	231	0	0	2	50.8
33	GARDEN HEIGHTS	474	24	84	124	31	263	0	0	0	55.5
34	BENNETT LAKE	465	11	101	122	25	259	1	1	0	55.9
35	AURORA	407	15	81	100	13	209	1	0	0	51.4
36	ARDROSSAN EAST	319	14	53	68	17	152	2	0	0	47.6
37	ARDROSSAN	520	34	116	121	18	289	1	0	0	55.6
38	BEAVER BROOK	381	15	55	110	25	205	0	0	0	53.8
40	REGENCY HEIGHTS	401	14	70	107	22	213	0	0	3	53.9
41	RIDGEPOINT	345	17	56	109	9	191	0	0	0	55.4
42	RIDGEHAVEN	358	15	63	121	5	204	0	0	1	57.3
43	RIDGEBROOK	243	8	53	79	12	152	2	0	1	63.0
44	RIDGELAND	333	8	43	104	6	161	1	0	0	48.3
45	REGENCY PARK	338	12	62	112	18	204	0	0	0	60.4
46	RAINBOW	430	25	63	123	17	228	2	0	0	53.0
47	FOXBORO LANDING	409	18	40	83	20	161	1	0	0	39.4
48	FOXBORO GROVE	405	12	53	102	19	186	0	0	1	46.2
49	FOXTAIL	249	7	36	87	9	139	0	0	0	55.8
50	FOXBORO RUN	442	19	44	125	11	199	0	0	0	45.0
51	FOXBORO WAY	369	13	48	96	16	173	1	1	1	47.4
52	FOXHAVEN CLOSE	405	15	53	101	15	184	0	0	0	45.4
53	HAWKSTONE	428	16	59	174	8	257	0	0	0	60.0

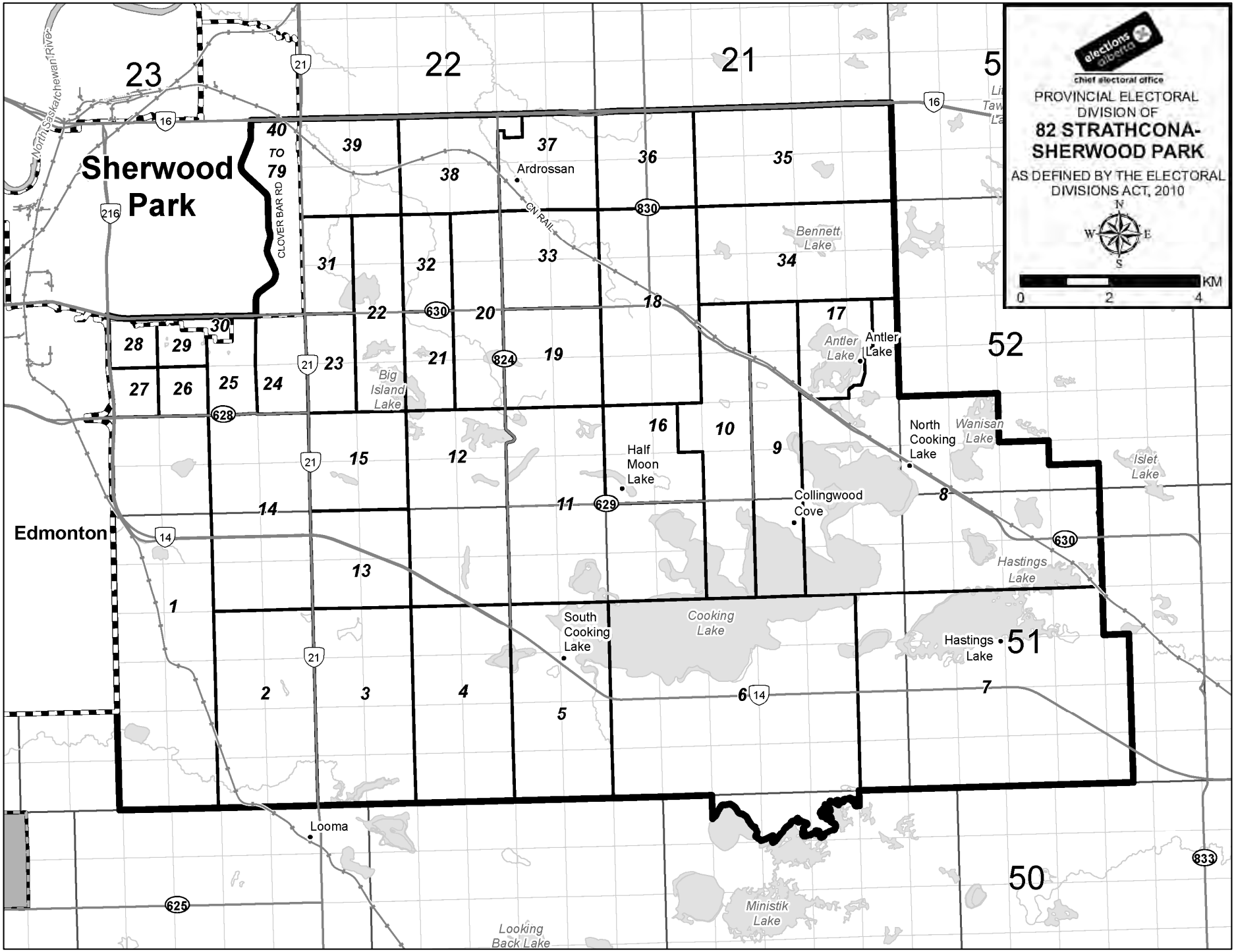
elections alberta
chief electoral office
PROVINCIAL ELECTORAL DIVISION OF
82 STRATHCONA-SHERWOOD PARK
AS DEFINED BY THE ELECTORAL DIVISIONS ACT, 2010
N
W
E
S
KM
0
2
4
Sherwood Park
Edmonton
North Saskatchewan River
CLOVER BAR RD
CN RAIL
Ardrossan
Bennett Lake
Antler Lake
Antler Lake
Big Island Lake
Half Moon Lake
North Cooking Lake
Wanisan Lake
Islet Lake
Collingwood Cove
Hastings Lake
South Cooking Lake
Cooking Lake
Hastings Lake
Looma
Ministik Lake
Looking Back Lake
23
22
21
52
51
50
40 TO 79
39
38
37
36
35
34
33
32
31
30
29
28
27
26
25
24
23
22
21
20
19
18
17
16
15
14
13
12
11
10
9
8
7
6
5
4
3
2
1
16
216
21
830
630
824
628
629
14
625
833

Electoral Division of Strathcona-Sherwood Park
General Election Statement of Official Results - April 23, 2012

POLL NUMBER	NAME OF POLL	NAMES ON LIST	JOHN C MURRAY LIB	PAUL NEMETCHEK WAP	DAVE QUEST PC	MICHAEL SCOTT NDP	V	S	D	R	% VOTER TURNOUT
54	FOXHAVEN COVE	428	17	73	141	15	246	0	0	0	57.5
55	HIGHGROVE	437	11	69	143	19	242	0	0	3	56.1
56	HERITAGE HILLS SOUTH	484	17	72	143	23	255	1	0	0	52.7
57	HERITAGE HILLS NORTH	497	20	51	176	16	263	0	0	6	54.1
58	HERITAGE HILLS WEST	409	19	64	120	17	220	3	0	0	53.8
59	PRIMROSE	446	18	59	110	25	212	0	0	1	47.8
60	LILAC	441	30	56	102	20	208	2	0	1	47.4
61	ASTER	469	23	59	126	17	225	0	0	0	48.0
62	CLARKDALE MEADOWS	497	19	46	123	24	212	0	0	0	42.7
63	CLARKDALE LAKE	404	18	61	119	17	215	0	0	2	53.7
64	DARLINGTON	347	27	57	106	26	216	0	1	1	62.8
65	DAVIDSON	404	13	52	87	32	184	0	0	1	45.8
66	DAVIDSON CREEK	409	13	49	89	19	170	0	0	0	41.6
67	DAVENPORT	283	13	47	62	16	138	3	0	0	48.8
68	CLARKDALE SHORES	475	24	51	142	22	239	0	0	0	50.3
69	CRAVENBROOKE	313	5	33	79	9	126	0	0	2	40.9
70	SUNVIEW	303	15	45	69	20	149	0	0	1	49.5
71/76	SUMMERFIELD/SOMERSET	367	11	50	90	6	157	0	0	0	42.8
72	SUNCREST	322	11	28	79	13	131	0	0	1	41.0
73	SUMMERTON	326	9	27	66	14	116	2	0	0	35.6
74	SUMMERCOURT	634	27	77	178	14	296	1	0	1	46.8
75	SUMMERWOOD	350	12	52	96	13	173	0	0	2	50.0
77	JUBILEE LANDING	315	6	46	65	19	136	1	0	0	43.2
78	JUBILEE	281	2	37	67	7	113	0	1	0	40.6
79	LAKELAND VILLAGE	474	16	73	77	40	206	1	0	1	43.7
80	ADVANCE-GOOD NEWS CHURCH (POLLS 1-39)		52	477	431	63	1,023	0	0	4	
81	ADVANCE-GOOD NEWS CHURCH (POLLS 40-79)		85	475	831	102	1,493	2	0	6	
82	SPECIAL BALLOT		15	92	88	18	213	0	0	18	
	TOTAL	**32,159**	**1,365**	**6,432**	**9,695**	**1,626**	**19,118**	**48**	**9**	**83**	**59.7**

V=Valid Ballots **S=Spoiled Ballots** **D=Declined Ballots** **R=Rejected Ballots**

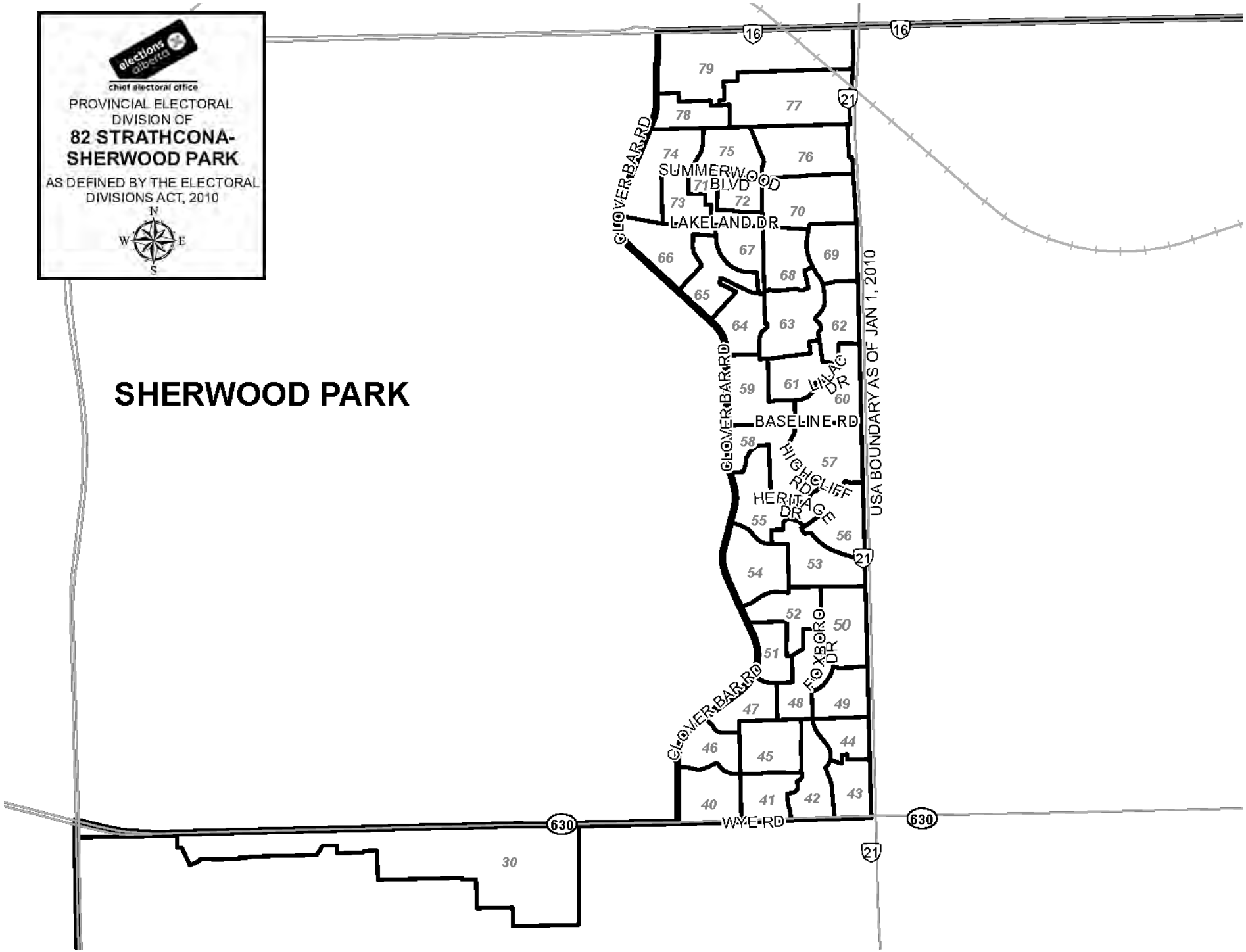
elections alberta
chief electoral office
PROVINCIAL ELECTORAL DIVISION OF
82 STRATHCONA-SHERWOOD PARK
AS DEFINED BY THE ELECTORAL DIVISIONS ACT, 2010
N
W
E
S
SHERWOOD PARK
16
21
630
CLOVER BAR RD
SUMMERWOOD BLVD
LAKELAND DR
LILAC DR
BASELINE RD
HIGHCLIFF RD
HERITAGE DR
FOXBORO DR
WYE RD
USA BOUNDARY AS OF JAN 1, 2010
79
78
77
74
75
76
71
73
72
70
66
67
69
68
65
64
63
62
59
61
60
58
57
55
56
54
53
52
50
51
47
48
49
46
45
44
40
41
42
43
30

Electoral Division of Strathmore-Brooks
General Election Statement of Official Results - April 23, 2012

POLL NUMBER	NAME OF POLL	NAMES ON LIST	BRAD BAILEY NDP	ARNO DOERKSEN PC	GLEN DUNDAS SPA	JASON HALE WAP	ALEX WYCHOPEN LIB	V	S	D	R	% VOTER TURNOUT
1	REDLAND/ROSEBUD	462	12	56	0	96	3	167	1	0	0	36.1
2	ROCKYFORD	527	5	106	2	172	6	291	1	0	1	55.4
3	DALUM	256	6	57	2	94	4	163	0	0	0	63.7
4	GEM	240	0	116	0	46	0	162	0	0	0	67.5
5	HUSSAR	654	3	106	5	119	2	235	1	0	0	35.9
6	STANDARD	546	3	153	2	188	4	350	1	0	1	64.3
7A	STRATHMORE RURAL NE	298	2	51	2	81	1	137	0	0	0	46.0
7B	STRATHMORE RURAL NE	315	4	34	1	106	2	147	0	0	0	46.7
8	STRATHMORE SURROUNDING	313	2	59	0	96	4	161	0	0	0	51.4
9	RANGE RIDGE	310	2	51	0	65	5	123	0	0	0	39.7
10	DOWNTOWN S	412	11	53	1	77	1	143	0	0	0	34.7
11	WESTMOUNT	179	1	26	1	27	1	56	0	0	0	31.3
12A	STRATHMORE LAKES	358	6	59	0	77	6	148	1	0	0	41.3
12B	STRATHMORE LAKES	362	1	64	0	76	3	144	0	0	0	39.8
13	DOWNTOWN N	561	11	80	1	110	8	210	1	0	0	37.4
14	THORCLIFF	463	9	87	1	82	6	185	0	0	2	40.4
15	STRATHMORE PARKWOOD	390	14	59	1	87	8	169	1	0	0	43.3
16	RANCHLAND	153	4	33	0	46	1	84	0	0	2	56.2
17	ASPEN CREEK	416	6	75	0	79	2	162	0	0	0	38.9
18	GREENWOOD MEADOW	457	9	64	0	112	3	188	2	0	0	41.1
19A	CAMBRIDGE GLEN	288	13	45	1	54	7	120	3	0	0	41.7
19B	CAMBRIDGE GLEN	300	4	56	1	78	4	143	2	0	2	48.3
20	MAPLEWOOD	449	7	74	1	97	4	183	0	0	2	41.2
21	BAYSIDE PLACE	207	2	27	0	36	2	67	0	0	0	32.4
22	BRENTWOOD	464	12	54	2	105	6	179	1	0	0	38.6
23	STRATHFORD	482	9	72	1	94	5	181	1	0	0	37.6
24	STRATHAVEN HEIGHTS	395	6	64	0	84	4	158	0	0	1	40.3
25	STRATHCONA	466	12	62	0	111	4	189	0	0	1	40.8
26	HILL CREST	125	11	36	1	35	1	84	1	0	0	67.2
27	LAYALTA E	363	2	15	1	28	3	49	0	0	0	13.5
28	HILLVIEW N	545	2	36	0	55	1	94	1	0	0	17.2
29A	LAYALTA	339	3	54	0	95	2	154	0	0	0	45.4
29B	LAYALTA	331	3	76	2	86	4	171	0	0	0	51.7
30A	CARSELAND RURAL	309	6	45	1	99	5	156	0	1	1	51.1
30B	CARSELAND RURAL	330	3	61	1	108	6	179	0	0	0	54.2
31	CARSELAND TOWN	350	11	49	1	128	3	192	0	0	2	55.4
32	NAMAKA	474	4	76	2	151	13	246	1	0	0	51.9
33	GLEICHEN	511	12	102	3	180	6	303	1	0	1	59.5
34	BASSANO RURAL	233	2	37	0	94	3	136	1	0	1	58.8
35	BASSANO W	432	4	118	0	86	7	215	5	5	0	50.9
36	BASSANO E	483	3	95	0	94	1	193	4	0	0	40.0
37	ROSEMARY RURAL	331	1	85	1	121	6	214	0	0	0	64.7
38	ROSEMARY TOWN	243	5	77	1	73	1	157	0	0	0	64.6
39	DUCHESS RURAL	373	5	64	2	154	1	226	0	0	4	61.7
40	DUCHESS TOWN	350	0	43	2	91	4	140	0	0	0	40.0
41	EMERSON	297	4	49	1	99	0	153	1	0	0	51.5
42	PATRICIA	366	2	43	1	129	2	177	0	0	1	48.6
43	TILLEY N	322	6	57	0	90	2	155	0	0	1	48.4
44	BROOKS RURAL NE	382	3	37	0	112	2	154	0	0	0	40.3
45	BROOKS RURAL N	328	1	39	1	91	0	132	0	0	0	40.2
46	CASSILS	286	1	53	0	93	3	150	0	0	2	53.1
47	UPLANDS W	357	0	51	0	43	0	94	0	0	1	26.6

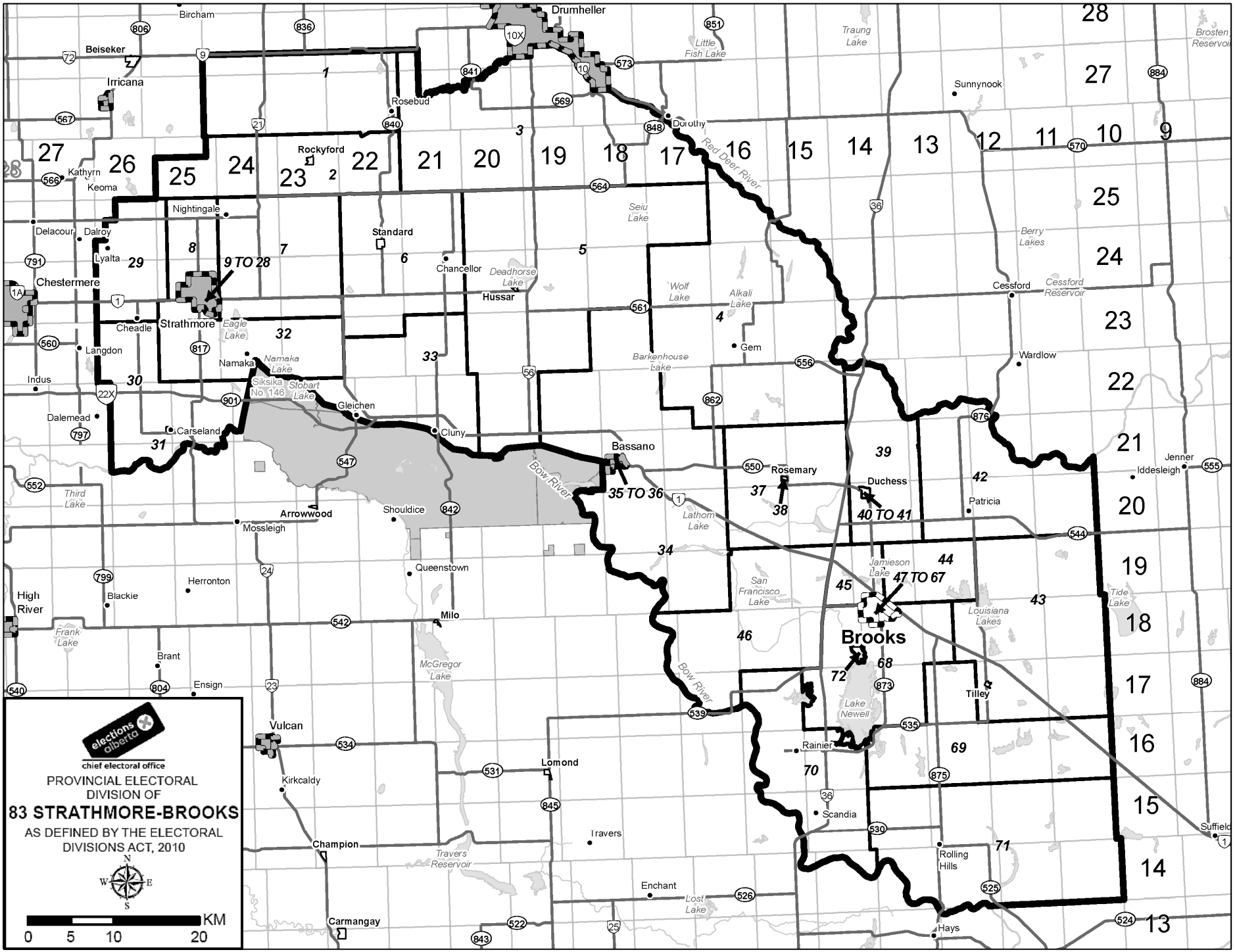

PROVINCIAL ELECTORAL DIVISION OF
83 STRATHMORE-BROOKS
AS DEFINED BY THE ELECTORAL DIVISIONS ACT, 2010
elections alberta
chief electoral office
KM
0 5 10 20
Drumheller
Beiseker
Irricana
Rosebud
Rockyford
Dorothy
Sunnynook
Kathyrn
Keoma
Nightingale
Delacour
Dalroy
Lyalta
Chestermere
Standard
Chancellor
Hussar
Strathmore
Cheadle
Langdon
Indus
Dalemead
Carseland
Namaka
Gleichen
Cluny
Bassano
Rosemary
Duchess
Patricia
Cessford
Wardlow
Jenner
Iddesleigh
Arrowwood
Mossleigh
Shouldice
Queenstown
Milo
High River
Blackie
Herronton
Brant
Ensign
Vulcan
Kirkcaldy
Champion
Carmangay
Lomond
Travers
Enchant
Rainier
Scandia
Brooks
Tilley
Rolling Hills
Hays
Suffield
Red Deer River
Bow River
Lake Newell
Lathom Lake
Jamieson Lake
San Francisco Lake
Louisiana Lakes
Tide Lake
Barkenhouse Lake
Wolf Lake
Alkali Lake
Seiu Lake
Deadhorse Lake
Eagle Lake
Namaka Lake
Stobart Lake
Third Lake
Frank Lake
McGregor Lake
Travers Reservoir
Lost Lake
Little Fish Lake
Traung Lake
Berry Lakes
Cessford Reservoir
Brosten Reservoir
Siksika No. 146
9 TO 28
35 TO 36
40 TO 41
47 TO 67

Electoral Division of Strathmore-Brooks
General Election Statement of Official Results - April 23, 2012

POLL NUMBER	NAME OF POLL	NAMES ON LIST	BRAD BAILEY NDP	ARNO DOERKSEN PC	GLEN DUNDAS SPA	JASON HALE WAP	ALEX WYCHOPEN LIB	V	S	D	R	% VOTER TURNOUT
48	UPLANDS E	392	0	64	0	40	1	105	0	0	0	26.8
49	LAKE STAFFORD N	294	1	10	0	20	1	32	0	0	0	10.9
50	PRAIRIE MEADOWS	241	2	44	0	41	2	89	0	0	0	36.9
51	GARROW	365	2	48	1	35	6	92	1	0	0	25.2
52	FAIRVIEW	276	1	46	0	65	1	113	0	0	0	40.9
53	KELLINGTON-LU-DOR	381	0	80	0	61	1	142	0	0	1	37.5
54	PARKLAND	480	2	75	0	105	2	184	0	0	0	38.3
55	GREENBROOK	356	1	45	1	58	2	107	0	0	0	30.1
56	SUTHERLAND	346	5	25	0	32	3	65	1	0	0	18.8
57	EASTBROOK	440	3	47	0	56	2	108	0	0	0	24.5
58	BROOKS CENTER	370	3	43	0	49	3	98	1	0	0	26.5
59	GRAIFFIN PARK	254	4	47	0	58	1	110	0	0	0	43.3
60	CASSIL TOWN	418	5	56	1	43	8	113	0	0	2	27.5
61	WESTBROOK	378	4	42	0	65	4	115	0	1	0	30.7
62	WEST END	425	3	76	1	80	7	167	1	0	0	39.3
63	SUNNYLEA	389	3	27	1	52	0	83	0	0	0	21.3
64	BROOKS EAST END	383	6	58	0	48	2	114	0	0	0	29.8
65	BROOKS RURAL SE	388	6	55	0	56	1	118	0	0	1	30.7
66	GREYSTONE	581	5	84	0	83	1	173	1	0	0	29.8
67	COLLEGE	169	4	22	0	20	1	47	0	0	0	27.8
68	BROOKS RURAL S	419	1	50	1	94	1	147	0	0	0	35.1
69	TILLEY S	239	2	66	1	80	1	150	0	0	0	62.8
70	RAINER/SCANDIA	318	1	58	1	130	4	194	1	0	1	61.3
71	ROLLING HILLS	290	3	78	1	113	5	200	1	0	0	69.0
72	LAKE NEWELL	221	1	47	0	70	1	119	0	0	0	53.8
73	ADVANCE-BASSANO		4	89	0	142	2	237	1	0	0	
74	ADVANCE-STRATHMORE		40	511	3	865	34	1,453	1	0	5	
75	ADVANCE-BROOKS (RO OFFICE)		14	377	2	530	7	930	2	0	3	
76	MOBILE-BROOKS/BASSANO		3	73	4	59	3	142	0	1	2	
77	MOBILE-BROOKS		3	47	1	40	4	95	0	0	5	
78	MOBILE-STRATHMORE		4	93	3	73	5	178	0	0	6	
79	SPECIAL BALLOT		3	19	0	64	1	87	0	0	0	
	TOTAL	**27,996**	**409**	**5,743**	**68**	**8,157**	**299**	**14,676**	**42**	**8**	**52**	**52.6**

V=Valid Ballots **S=Spoiled Ballots** **D=Declined Ballots** **R=Rejected Ballots**

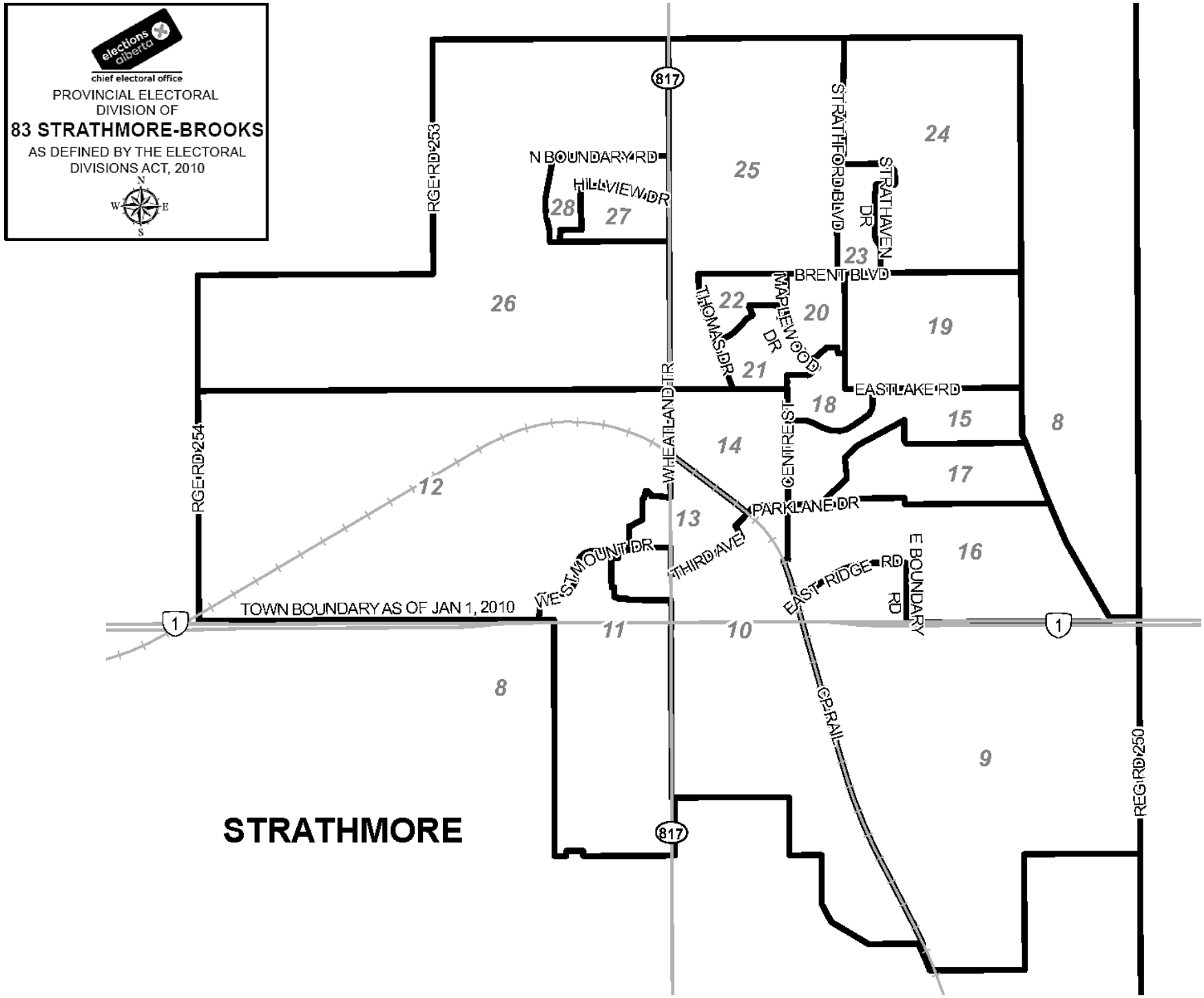
elections alberta
chief electoral office
PROVINCIAL ELECTORAL DIVISION OF
83 STRATHMORE-BROOKS
AS DEFINED BY THE ELECTORAL DIVISIONS ACT, 2010
N
W
E
S
STRATHMORE
TOWN BOUNDARY AS OF JAN 1, 2010
RGE RD 253
RGE RD 254
REG RD 250
N BOUNDARY RD
HILLVIEW DR
STRATHFORD BLVD
STRATHAVEN DR
BRENT BLVD
THOMAS DR
MAPLEWOOD DR
EASTLAKE RD
WHEATLAND TR
CENTRE ST
PARKLANE DR
THIRD AVE
WESTMOUNT DR
EAST RIDGE RD
E BOUNDARY RD
CP RAIL
817
1
8
9
10
11
12
13
14
15
16
17
18
19
20
21
22
23
24
25
26
27
28

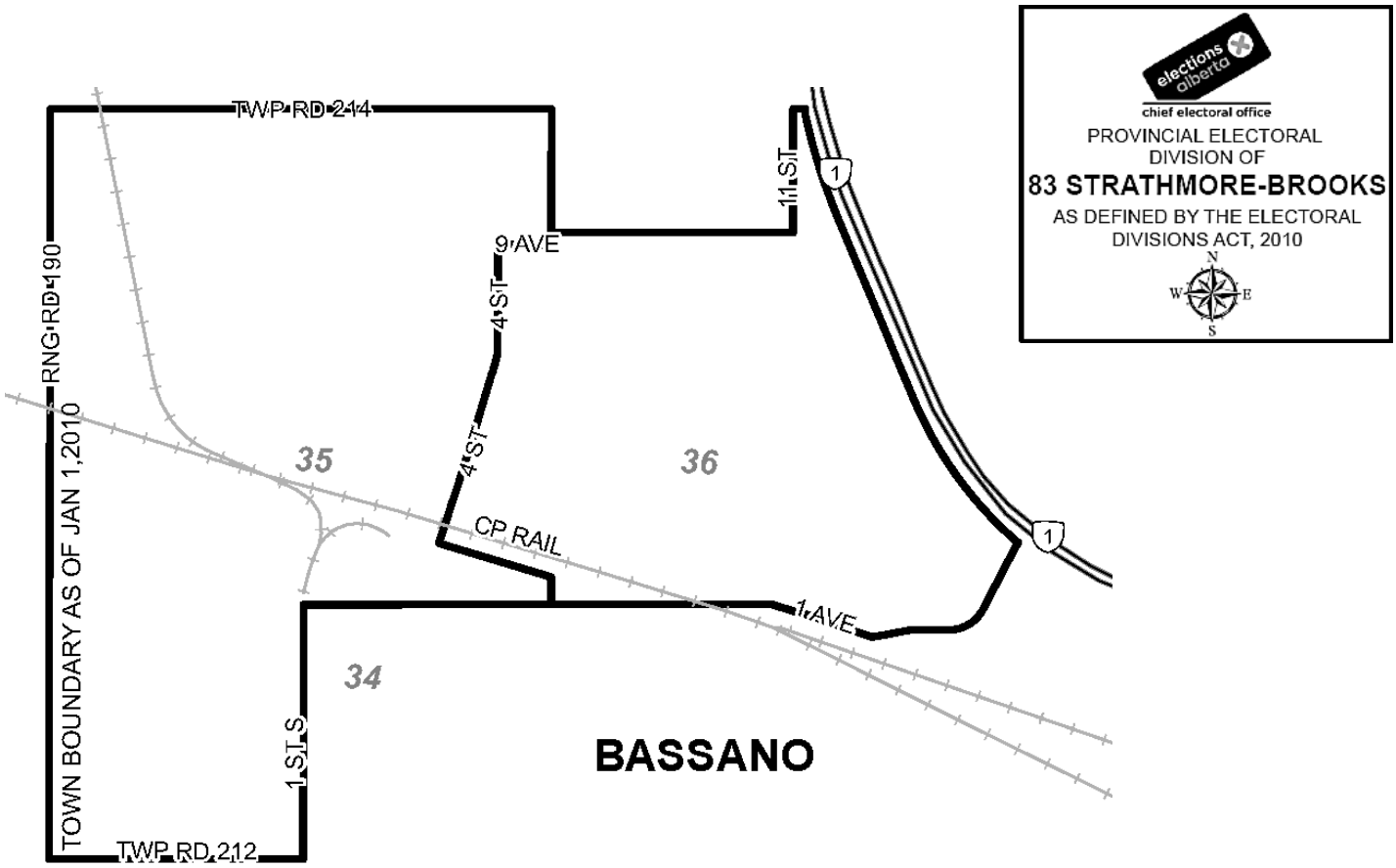
elections alberta
chief electoral office
PROVINCIAL ELECTORAL DIVISION OF
83 STRATHMORE-BROOKS
AS DEFINED BY THE ELECTORAL DIVISIONS ACT, 2010
N
W
E
S
TWP RD 214
RNG RD 190
TOWN BOUNDARY AS OF JAN 1,2010
9 AVE
4 ST
11 ST
1
35
36
34
CP RAIL
1 AVE
1 ST S
TWP RD 212
BASSANO

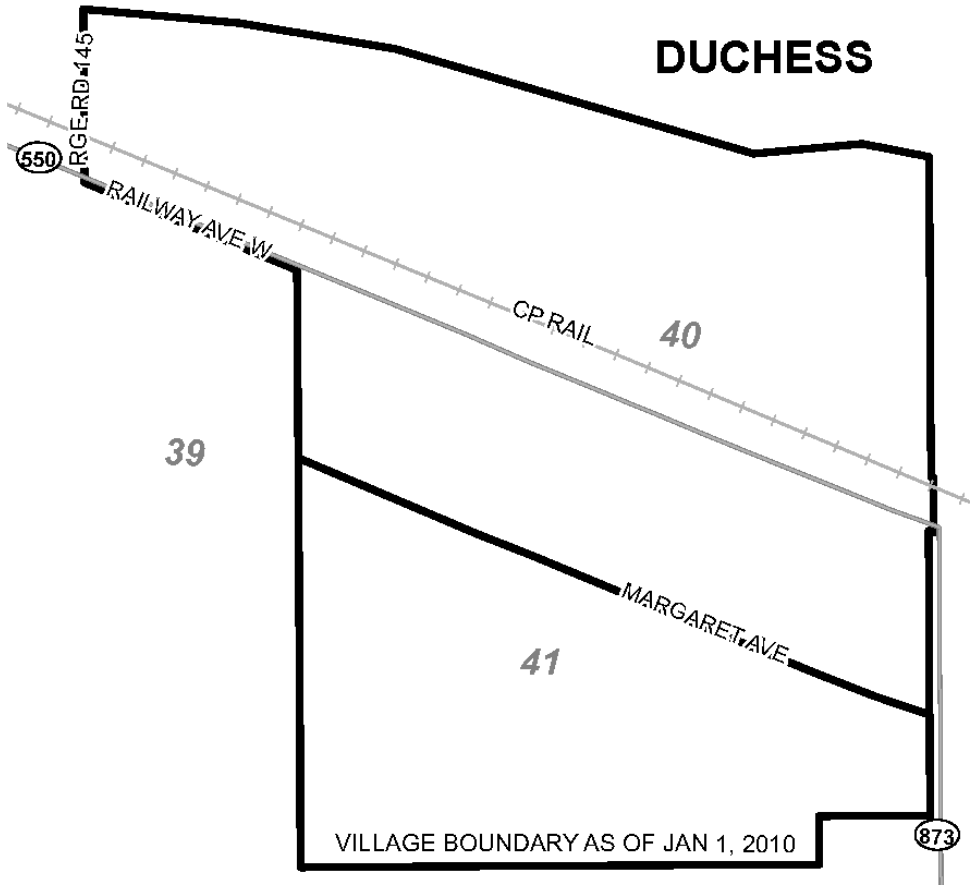
DUCHESS
RGE RD 145
550
RAILWAY AVE W
CP RAIL
40
39
MARGARET AVE
41
VILLAGE BOUNDARY AS OF JAN 1, 2010
873

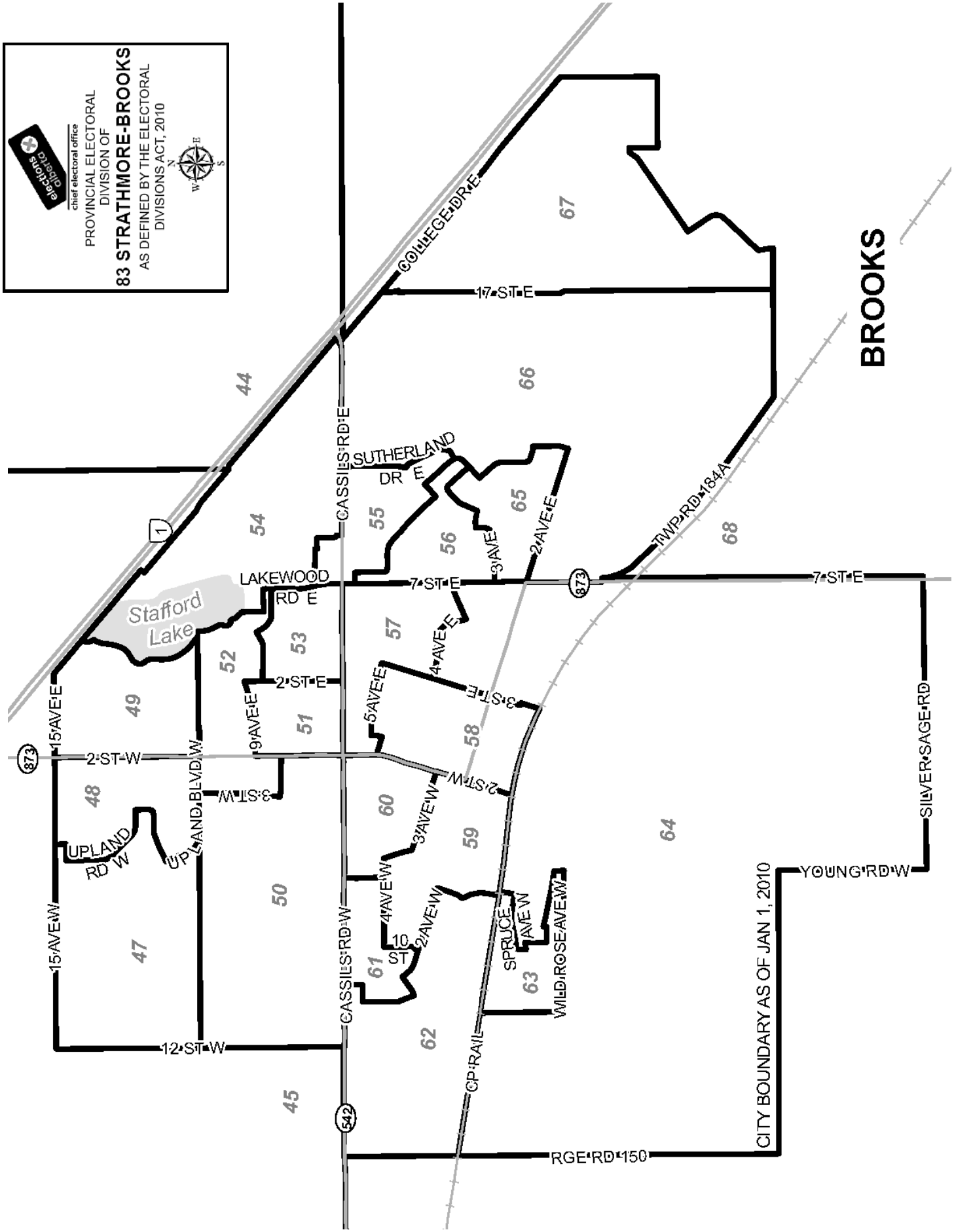

chief electoral office
PROVINCIAL ELECTORAL DIVISION OF
83 STRATHMORE-BROOKS
AS DEFINED BY THE ELECTORAL DIVISIONS ACT, 2010
BROOKS
Stafford Lake
COLLEGE DR E
17 ST E
CASSILS RD E
SUTHERLAND DR E
LAKEWOOD RD E
7 ST E
2 AVE E
3 AVE
TWP RD 184A
4 AVE E
3 ST E
5 AVE E
2 ST E
9 AVE E
15 AVE E
2 ST W
3 ST W
UPLAND RD W
UPLAND BLVD W
15 AVE W
12 ST W
CASSILS RD W
4 AVE W
2 AVE W
10 ST
SPRUCE AVE W
WILD ROSE AVE W
CP RAIL
RGE RD 150
CITY BOUNDARY AS OF JAN 1, 2010
YOUNG RD W
SILVER SAGE RD
1
873
542
44
45
47
48
49
50
51
52
53
54
55
56
57
58
59
60
61
62
63
64
65
66
67
68

Electoral Division of Vermilion-Lloydminster
General Election Statement of Official Results - April 23, 2012

POLL NUMBER	NAME OF POLL	NAMES ON LIST	CORINA GANTON LIB	DANNY HOZACK WAP	RICHARD STARKE PC	RAY STONE NDP	RICHARD YACEYKO IND	V	S	D	R	% VOTER TURNOUT
1	RANFURLY	183	3	51	48	7	6	115	0	0	0	62.8
2	VIKING RURAL	432	6	96	92	9	1	204	1	0	0	47.2
3	VIKING NORTH EAST	396	7	38	113	10	1	169	1	0	0	42.7
4	VIKING SOUTH WEST	390	4	70	123	12	1	210	0	0	2	54.4
5	KINSELLA	186	8	71	41	3	1	124	0	0	0	66.7
6	INNISFREE	412	21	93	131	20	1	266	1	1	0	64.8
7	MINBURN	326	3	66	75	9	7	160	0	0	0	49.1
8	MANNVILLE RURAL	365	9	68	126	1	4	208	0	0	0	57.0
9	MANNVILLE	555	12	84	116	9	11	232	0	0	2	42.2
10	VERMILION NORTH WEST	290	12	50	81	3	6	152	1	0	0	52.4
11	VERMILION RURAL SOUTH	299	6	87	59	6	7	165	0	0	0	55.2
12	VERMILION SOUTH EAST	368	6	80	73	5	3	167	0	0	1	45.7
13	VERMILION RURAL NORTHEAST	336	11	66	81	0	8	166	0	0	0	49.4
14	CLANDONALD	380	11	57	121	3	35	227	0	0	0	59.7
15	DEWBERRY	392	3	33	128	6	4	174	0	0	0	44.4
16	ISLAY	343	10	71	79	7	13	180	1	0	0	52.5
17	KITSCOTY	591	6	115	141	6	22	290	1	0	0	49.1
18	KITSCOTY RURAL	349	2	96	109	3	5	215	0	0	0	61.6
19	PARADISE VALLEY	413	4	122	100	6	2	234	0	0	0	56.7
20	MCLAUGHLIN	230	4	58	63	3	3	131	0	0	0	57.0
21	LLOYDMINSTER RURAL SOUTH	383	1	88	83	1	4	177	0	0	0	46.2
22	LLOYDMINSTER RURAL WEST	370	5	88	104	0	6	203	1	0	0	54.9
23	MARWAYNE RURAL	255	2	70	71	2	7	152	0	0	0	59.6
24	MARWAYNE	347	4	112	94	3	6	219	0	0	0	63.1
25	LEA PARK	252	0	44	41	2	6	93	0	0	0	36.9
26	TULLIBY LAKE	232	3	68	30	1	9	111	0	0	0	47.8
27	STREAMSTOWN	427	6	142	70	3	7	228	0	0	0	53.4
28	LLOYDMINSTER BLACKFOOT	476	2	76	90	8	3	179	0	0	0	37.6
29	VERMILION AIRPORT	400	10	57	82	7	9	165	0	0	0	41.3
30	VERMILION STEWART CRES	441	11	47	84	3	12	157	0	0	0	35.6
31	VERMILION EAST	393	22	64	79	8	15	188	0	0	0	47.8
32	VERMILION SOUTH	208	12	24	34	3	5	78	0	0	1	38.0
33	VERMILION CENTER EAST	428	20	97	78	13	13	221	0	0	1	51.9
34	VERMILION CENTER WEST	510	21	70	123	7	15	236	0	0	0	46.3
35	VERMILION WEST	426	12	60	91	7	15	185	0	0	0	43.4
36	LLOYD NORTH	446	4	29	34	5	3	75	2	0	0	16.8
37	PIONEER LODGE	324	5	44	75	6	1	131	0	0	2	41.0
38	LLOYD HIGHWAY NORTH WEST	411	6	49	103	5	6	169	0	0	1	41.4
39	LLOYD HIGHWAY CENTER	355	4	48	76	9	5	142	0	0	2	40.6

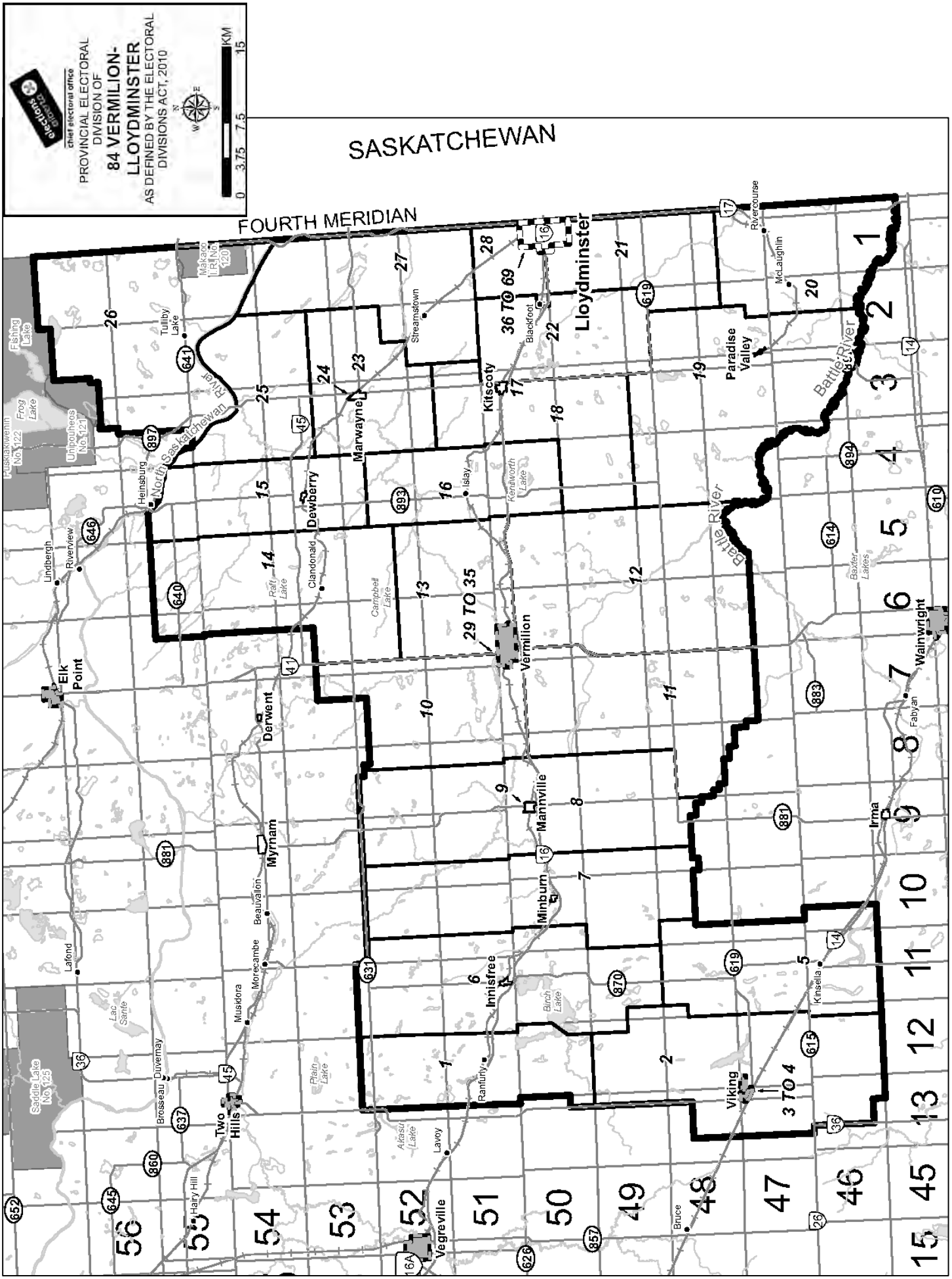

chief electoral office
PROVINCIAL ELECTORAL DIVISION OF
84 VERMILION-LLOYDMINSTER
AS DEFINED BY THE ELECTORAL DIVISIONS ACT, 2010
0 3.75 7.5 15 KM
SASKATCHEWAN
FOURTH MERIDIAN
Lloydminster
Vermilion
Kitscoty
Marwayne
Dewberry
Elk Point
Derwent
Myrnam
Mannville
Minburn
Innisfree
Viking
Two Hills
Vegreville
Paradise Valley
Wainwright
Irma
Battle River
North Saskatchewan River
36 TO 69
29 TO 35
3 TO 4
Fishing Lake
Frog Lake
Unipouheos No. 121
Saddle Lake No. 125
Lac Sante
Lindbergh
Riverview
Heinsburg
Tullibby Lake
Streamstown
Blackfoot
Rivercourse
McLaughlin
Islay
Clandonald
Raft Lake
Campbell Lake
Kenilworth Lake
Baxter Lakes
Fabyan
Beauvallon
Morecambe
Musidora
Lafond
Duvernay
Brosseau
Hairy Hill
Ranfurly
Birch Lake
Plain Lake
Akasu Lake
Lavoy
Bruce
Kinsella

Electoral Division of Vermilion-Lloydminster
General Election Statement of Official Results - April 23, 2012

POLL NUMBER	NAME OF POLL	NAMES ON LIST	CORINA GANTON LIB	DANNY HOZACK WAP	RICHARD STARKE PC	RAY STONE NDP	RICHARD YACEYKO IND	V	S	D	R	% VOTER TURNOUT
40	LLOYD HIGHWAY NORTH EAST	315	1	43	56	8	3	111	1	0	0	35.2
41	LLOYD MERIDIAN NORTH	197	9	49	83	13	3	157	0	0	0	79.7
42	LLOYD MERIDIAN SOUTH	244	8	51	79	8	4	150	0	0	0	61.5
43	LLOYD 36 ST NORTH	375	5	45	93	7	2	152	0	0	0	40.5
44	LLOYD HIGHWAY SOUTH	423	6	38	74	7	2	127	0	0	0	30.0
45	LLOYD 57 AVE WEST	327	4	41	83	3	1	132	2	0	0	40.4
46	LLOYD 59 AVE EAST	398	1	46	68	4	3	122	0	0	0	30.7
47	LLOYD RINGROAD	371	6	33	81	6	0	126	2	0	0	34.0
48	LLOYD ST. JOE'S	224	5	30	35	1	2	73	0	0	2	33.5
49	LLOYD MESSUM LAKE	300	4	34	77	4	0	119	0	0	0	39.7
50	LLOYD 36 ST SOUTH	338	11	49	65	8	2	135	0	0	0	39.9
51	LLOYD APPARTMENTS	356	0	12	17	2	3	34	0	0	0	9.6
52	LLOYD CEDAR BLOCK	200	3	18	29	1	2	53	0	0	0	26.5
53	LLOYD 27 ST NORTH	299	5	44	67	10	6	132	1	0	0	44.1
54	LLOYD RINGROAD SOUTH	420	4	70	105	5	4	188	0	0	0	44.8
55	LLOYD SOUTH 25 ST EAST	388	1	40	83	4	1	129	0	0	0	33.2
56/58	LLOYD SOUTH/LLOYD COLLEGE PARK	414	1	40	98	5	3	147	0	0	1	35.7
57	LLOYD COMMONWEALTH	341	5	33	69	4	1	112	0	0	0	32.8
59	LLOYD SOUTH 25 ST WEST	336	3	60	119	4	0	186	0	0	0	55.4
60	LLOYD COLLEGE	303	0	41	89	3	1	134	0	0	1	44.6
61	LLOYD COLLEGE 61 AVE SOUTH	270	1	39	52	4	4	100	0	0	0	37.0
62	LLOYD COLLEGE 61 AVE NORTH	254	1	27	79	4	0	111	1	0	1	44.1
63	LLOYD PARKLAND	352	1	36	93	4	4	138	0	0	0	39.2
64	LLOYD WEST	240	3	33	56	1	1	94	0	0	0	39.2
65	LLOYD HIGHWAY SOUTHWEST	258	0	32	59	5	1	97	0	0	0	37.6
66/68	LLOYD 42 ST CONDOS/LLOYD 75 AVE NE	332	0	26	38	1	0	65	0	0	0	19.6
67	LLOYD HOLY ROSARY NORTH	303	0	29	43	5	2	79	0	0	1	26.4
69	LLOYD 35 ST SOUTH	442	6	43	93	3	7	152	0	0	0	34.4
70	ADVANCE-VERMILION (RO OFFICE)		24	151	164	15	16	370	0	0	0	
71	ADVANCE-LLOYDMINSTER		15	371	498	12	22	918	1	0	2	
72	ADVANCE-VIKING		6	53	48	5	3	115	0	0	0	
73	MOBILE-VIKING		10	11	40	4	0	65	0	0	0	
74	MOBILE-VERMILION		6	10	57	5	4	82	1	0	0	
75	MOBILE-ISLAY/MANNVILLE		1	4	7	1	0	13	0	5	0	
76	MOBILE-LLOYDMINSTER		8	34	83	16	1	142	0	0	5	
77	SPECIAL BALLOT		1	44	33	2	3	83	0	0	21	
	TOTAL	**23,340**	**463**	**4,509**	**6,255**	**415**	**399**	**12,041**	**18**	**6**	**46**	**51.8**

V=Valid Ballots **S=Spoiled Ballots** **D=Declined Ballots** **R=Rejected Ballots**

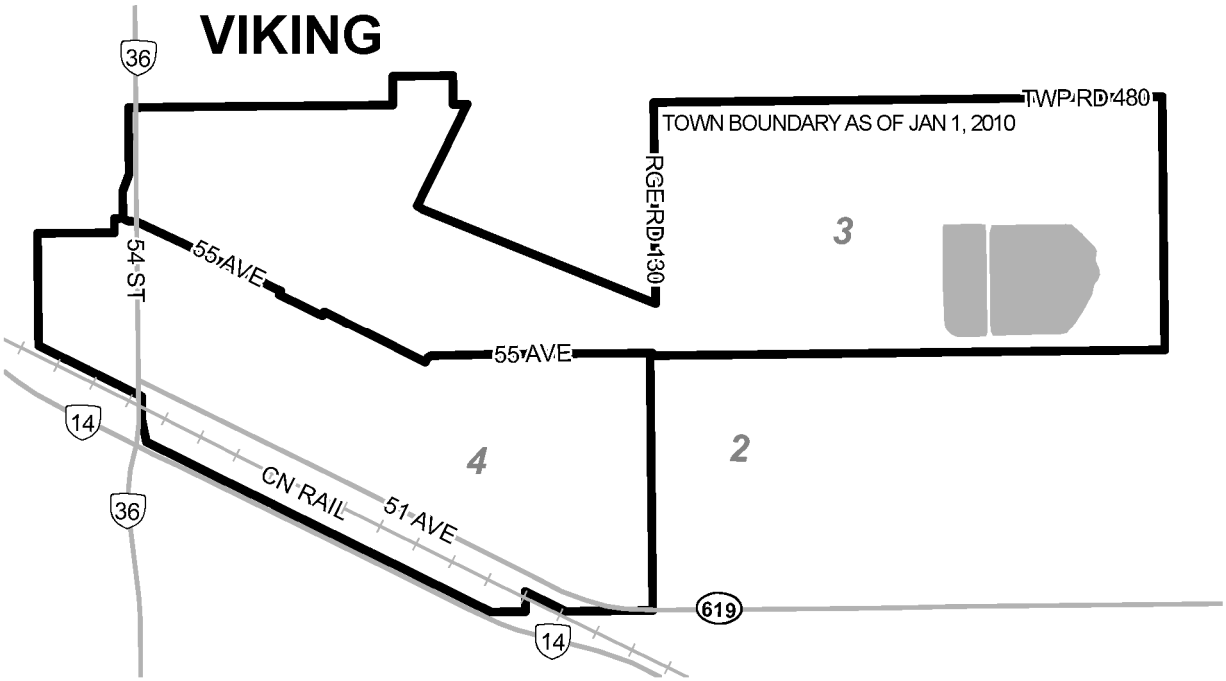
VIKING
36
TWP RD 480
TOWN BOUNDARY AS OF JAN 1, 2010
RGE RD 130
3
54 ST
55 AVE
55 AVE
14
4
2
CN RAIL
51 AVE
36
619
14

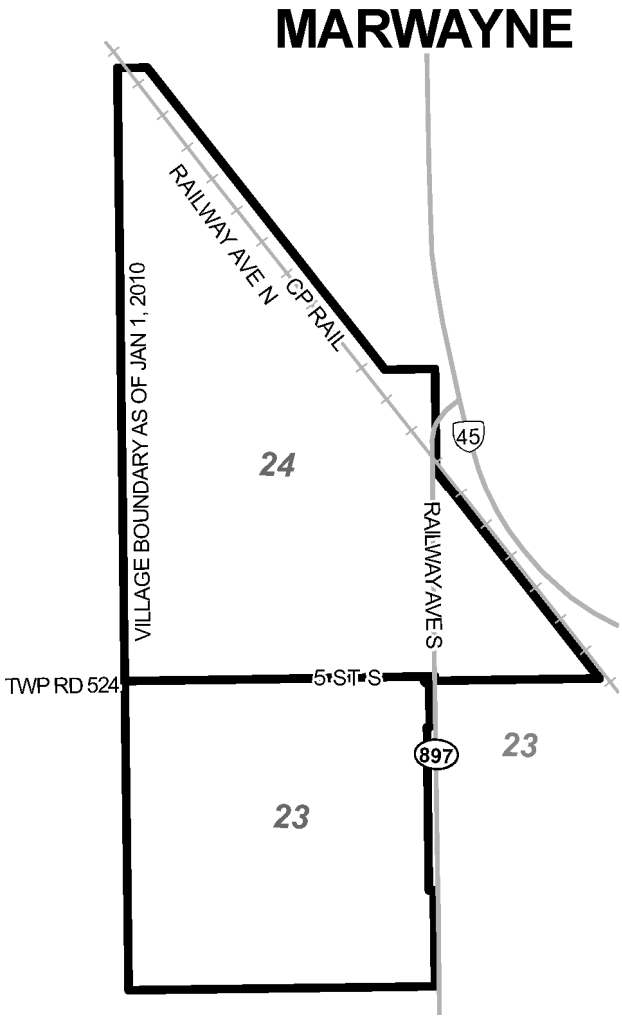
MARWAYNE
RAILWAY AVE N
CP RAIL
VILLAGE BOUNDARY AS OF JAN 1, 2010
45
24
RAILWAY AVE S
TWP RD 524
5 ST S
897
23
23

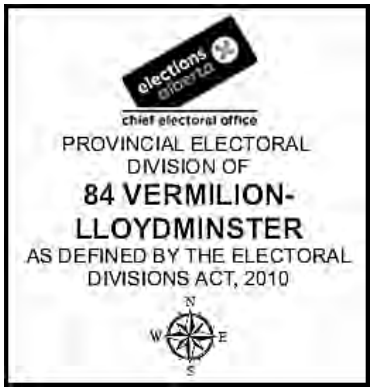
elections alberta
chief electoral office
PROVINCIAL ELECTORAL
DIVISION OF
84 VERMILION-
LLOYDMINSTER
AS DEFINED BY THE ELECTORAL
DIVISIONS ACT, 2010
N
W
E
S

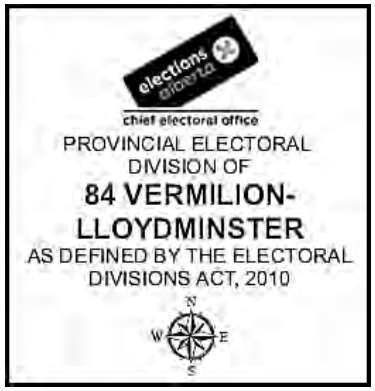
elections alberta
chief electoral office
PROVINCIAL ELECTORAL DIVISION OF
84 VERMILION-LLOYDMINSTER
AS DEFINED BY THE ELECTORAL DIVISIONS ACT, 2010
N
W
E
S

VERMILION

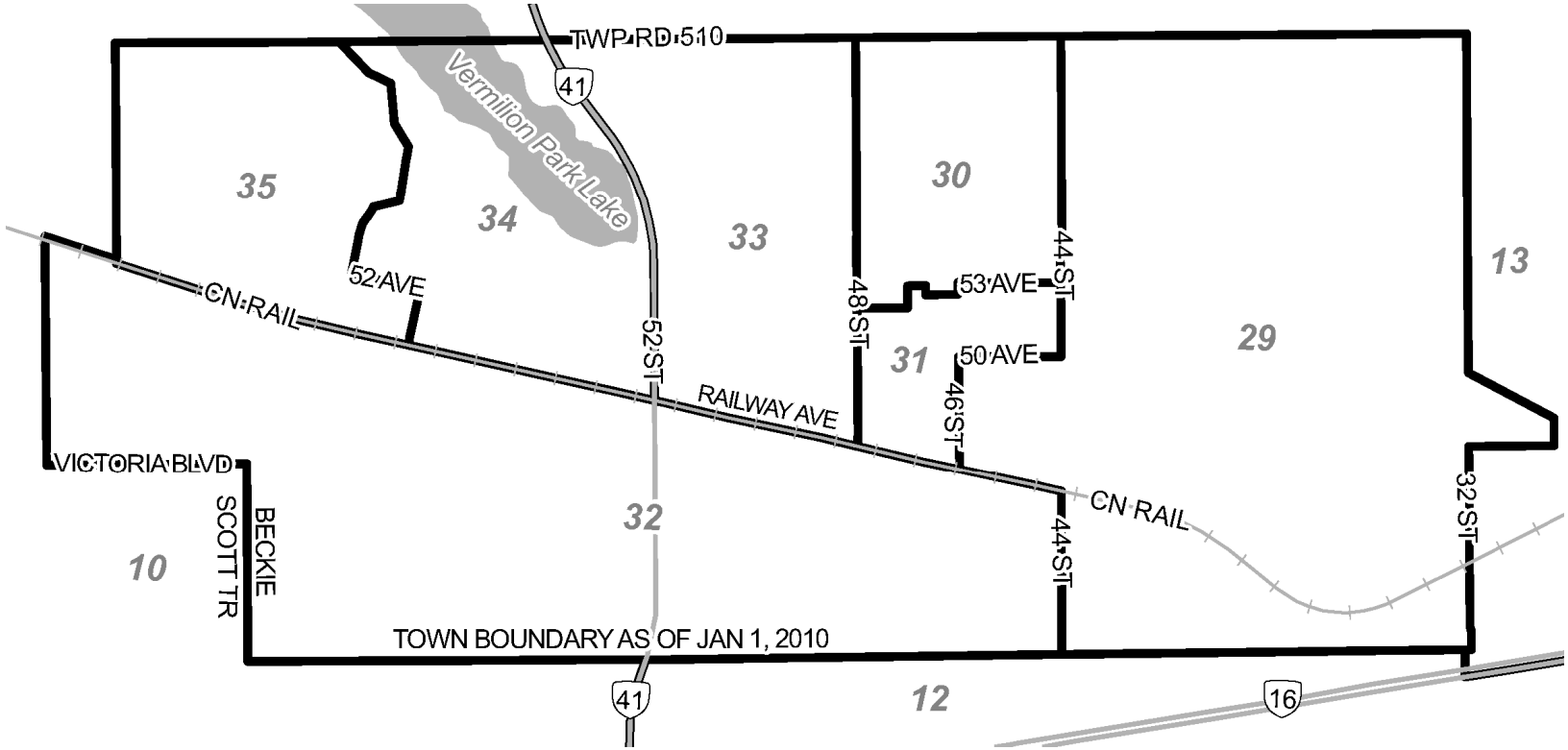
TWP RD 510
41
Vermilion Park Lake
35
34
33
30
13
29
31
32
10
12
CN RAIL
52 AVE
52 ST
48 ST
53 AVE
44 ST
50 AVE
46 ST
RAILWAY AVE
CN RAIL
32 ST
VICTORIA BLVD
SCOTT TR
BECKIE
TOWN BOUNDARY AS OF JAN 1, 2010
41
16

LLOYDMINSTER

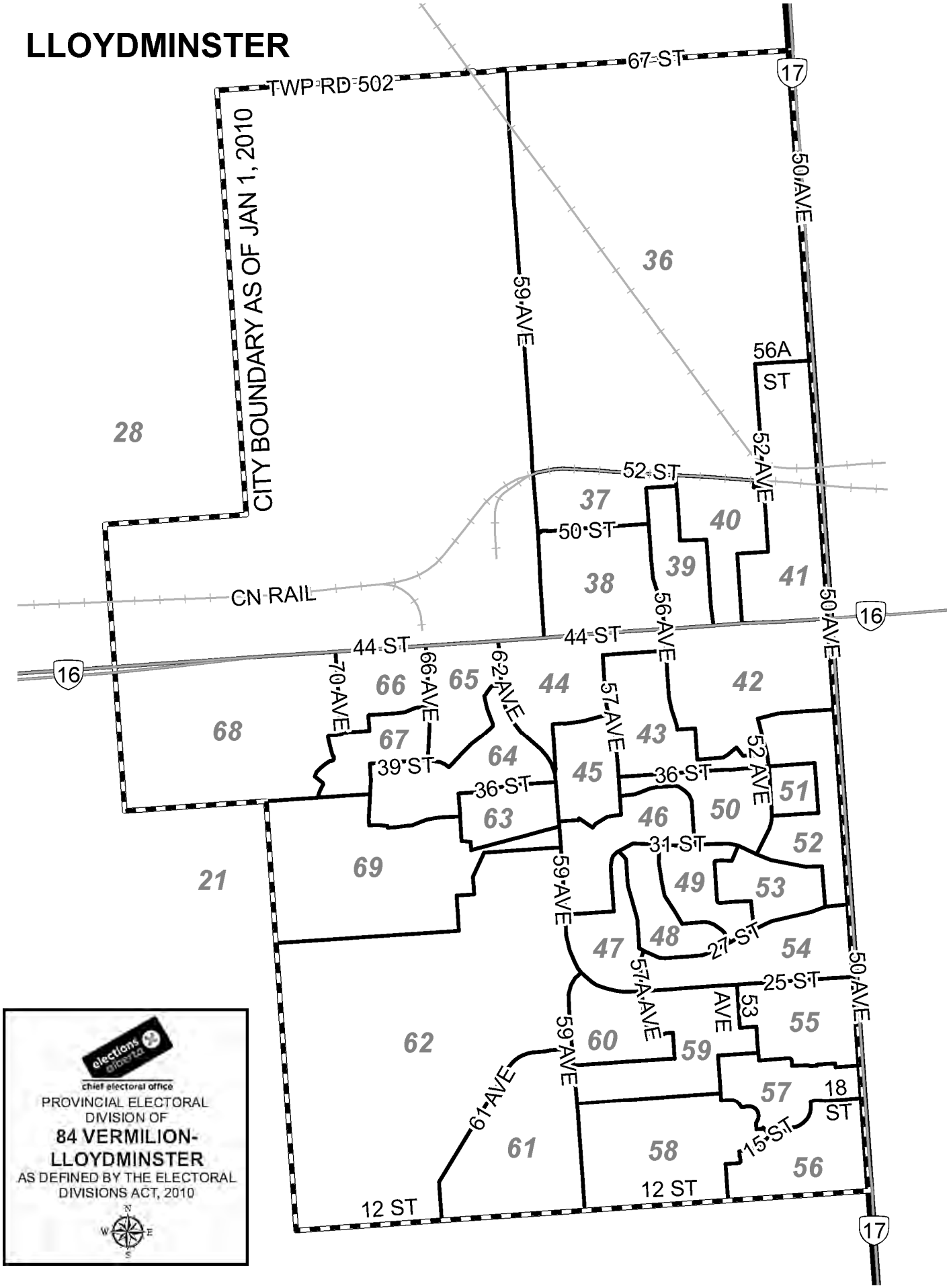

Electoral Division of West Yellowhead
General Election Statement of Official Results - April 23, 2012

POLL NUMBER	NAME OF POLL	NAMES ON LIST	ROBIN CAMPBELL PC	BARRY MADSEN NDP	MICHAEL MARTYNA LIB	GLENN TAYLOR AP	STUART TAYLOR WAP	V	S	D	R	% VOTER TURNOUT
1	GRANDE CACHE RURAL	431	73	8	3	17	41	142	0	0	0	32.9
2	SWANN DRIVE WEST	329	71	18	4	10	25	128	0	0	0	38.9
3	HOPPE AVE WEST	373	47	12	11	13	31	114	0	0	0	30.6
4	GRANDE CACHE SOUTH	345	44	9	8	9	23	93	2	0	0	27.0
5	99TH AVE SOUTH	371	48	11	4	9	35	107	0	0	0	28.8
6	GRANDE CACHE CENTRE	390	41	13	1	10	36	101	0	0	0	25.9
7	VICTOR LAKE NORTH	330	38	12	5	13	28	96	0	0	1	29.4
8	HINTON RURAL NORTHWEST	423	78	12	2	38	56	186	0	0	0	44.0
9	BRULE	118	29	9	0	4	22	64	0	0	0	54.2
10	JASPER NORTH WEST	511	92	40	17	44	24	217	0	1	2	43.1
11	JASPER WEST	499	97	29	16	55	27	224	0	0	0	44.9
12	JASPER WILLOW AND PINE	320	29	28	8	19	14	98	0	0	0	30.6
13	JASPER CENTRE	449	72	33	9	53	21	188	0	0	0	41.9
14	GIEKIE STREET NORTH	328	63	24	4	32	18	141	0	0	0	43.0
15	JASPER EAST	312	51	24	7	34	19	135	1	0	2	43.9
16	JASPER PARK LODGE	412	5	8	1	6	3	23	1	0	0	5.6
17	HINTON SOUTHWEST	549	82	11	7	64	40	204	0	0	0	37.2
18	SUNSET MOBILE ESTATES	446	30	7	2	40	20	99	0	0	1	22.4
19	HINTON SOUTH	285	38	6	1	41	36	122	0	0	0	42.8
20	COLLINGE ROAD NORTH	427	60	7	5	61	38	171	0	0	0	40.0
21	MOUNTAIN STREET SOUTH	363	54	9	1	40	33	137	0	0	0	37.7
22	MOUNTAIN STREET NORTH	426	54	15	3	51	29	152	1	0	0	35.7
23	MOUNTAIN STREET EAST	271	53	3	1	40	35	132	0	0	0	48.7
24	MCCLEOD AVENUE SOUTH	356	49	13	3	66	29	160	0	1	1	45.5
25	MCCLEOD AVENUE NORTH	363	43	4	1	41	28	117	0	0	2	32.8
26	THOMPSON LAKE	522	104	16	2	45	46	213	0	0	1	41.0
27	HINTON VALLEY 27	319	56	6	3	18	38	121	0	0	3	38.9
28	HINTON VALLEY CENTRE	391	63	8	5	36	36	148	1	0	0	37.9
29	RIVER ROAD NORTH	321	32	4	3	29	17	85	0	0	1	26.8
30	LODGEPOLE	283	43	7	4	37	26	117	0	0	0	41.3
31	RIVER ROAD SOUTH	282	46	8	3	26	17	100	0	0	0	35.5
32	ALDER DRIVE	304	33	9	2	32	29	105	0	0	0	34.5
33	HINTON VALLEY OBED	374	35	8	1	27	37	108	0	0	2	29.4
34	HINTON VALLEY EAST	295	39	4	4	24	25	96	0	0	0	32.5
35	HINTON VALLEY	478	84	13	3	43	52	195	0	0	1	41.0
36	NORTH ROAD	436	139	11	5	15	94	264	3	0	0	60.6
37	DROSTAN	485	116	14	5	12	81	228	2	0	0	47.0
38	EDSON RIVER	396	97	6	4	16	68	191	0	0	0	48.2
39	MARLBORO	322	46	11	3	8	53	121	1	0	0	37.6
40	BICKERDIKE	340	49	8	4	8	42	111	0	1	0	32.9
41	GLENWOOD	445	97	6	7	13	91	214	0	0	0	48.1
42	AIRPORT ROAD	348	46	14	2	8	32	102	2	0	0	29.3
43	GRANDE PRAIRIE TRAIL	399	92	6	4	12	61	175	1	0	0	43.9
44	WESTHAVEN WEST AND NORTH	451	132	6	5	22	53	218	0	0	1	48.6
45	WESTHAVEN EAST	446	63	13	3	11	42	132	1	0	0	29.6
46	EDSON DRIVE	455	118	7	11	24	75	235	0	0	1	51.9
47	EDSON DRIVE WEST	387	84	8	6	14	51	163	0	0	2	42.6
48	EVERGREEN	421	83	13	10	6	62	174	1	0	0	41.3
49	MAIN STREET SOUTH	367	94	10	4	6	50	164	1	0	3	45.5
50	MAIN STREET NORTH	404	98	19	3	10	70	200	0	0	0	49.5
51	PARKLAND	385	81	8	8	12	38	147	0	0	1	38.4
52	HILL AND DALE	339	71	8	7	7	49	142	0	0	0	41.9

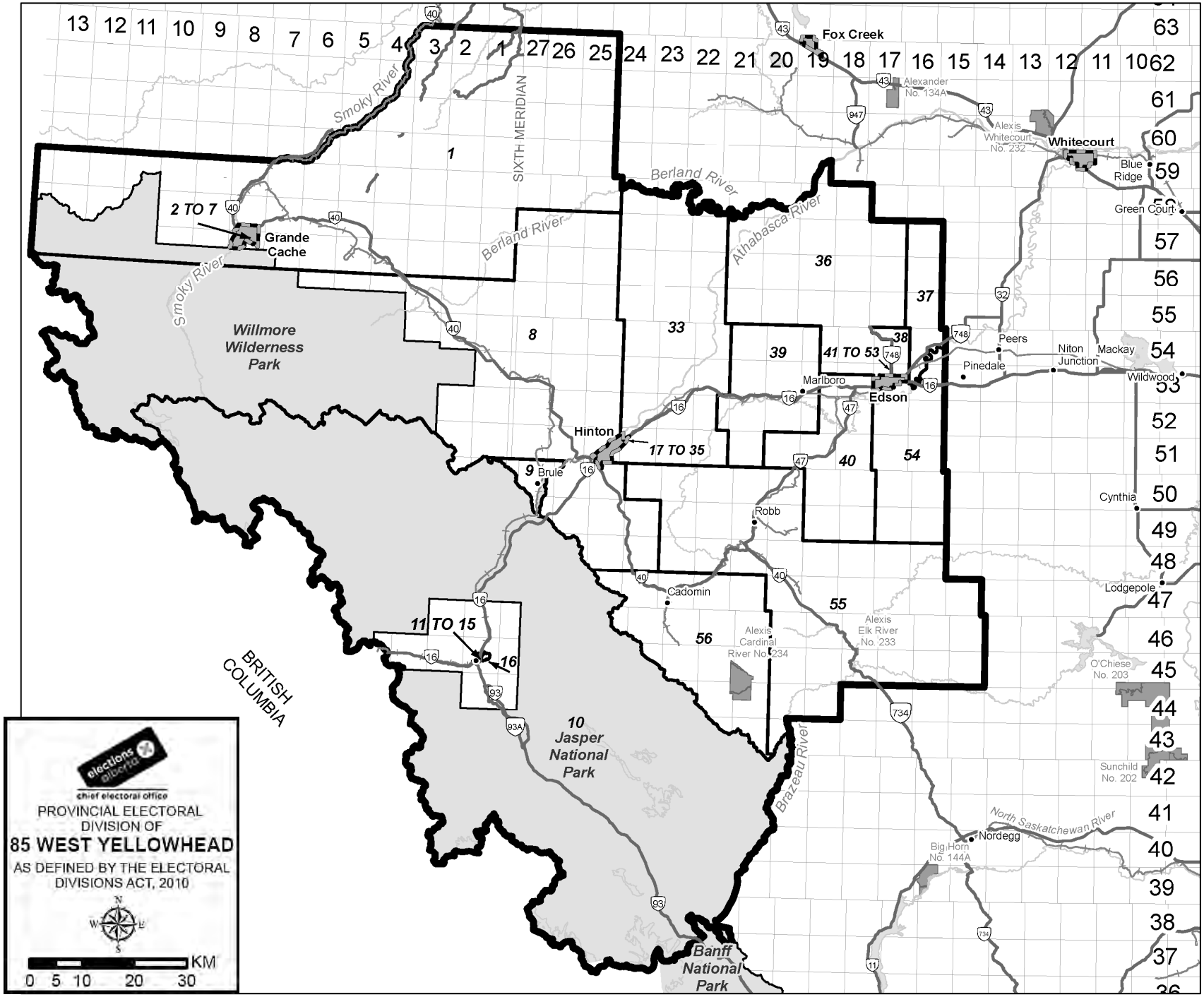
elections alberta
chief electoral office
PROVINCIAL ELECTORAL DIVISION OF
85 WEST YELLOWHEAD
AS DEFINED BY THE ELECTORAL DIVISIONS ACT, 2010
KM
0 5 10 20 30
SIXTH MERIDIAN
Smoky River
Berland River
Athabasca River
Brazeau River
North Saskatchewan River
BRITISH COLUMBIA
Willmore Wilderness Park
Jasper National Park
Banff National Park
Grande Cache
Hinton
Edson
Whitecourt
Fox Creek
Alexander No. 134A
Alexis Whitecourt No. 232
Blue Ridge
Green Court
Peers
Niton Junction
Mackay
Wildwood
Pinedale
Marlboro
Brule
Robb
Cadomin
Cynthia
Lodgepole
Alexis Cardinal River No. 234
Alexis Elk River No. 233
O'Chiese No. 203
Sunchild No. 202
Nordegg
Big Horn No. 144A
2 TO 7
11 TO 15
16
17 TO 35
41 TO 53
1
8
9
10
33
36
37
38
39
40
54
55
56

Electoral Division of West Yellowhead
General Election Statement of Official Results - April 23, 2012

POLL NUMBER	NAME OF POLL	NAMES ON LIST	ROBIN CAMPBELL PC	BARRY MADSEN NDP	MICHAEL MARTYNA LIB	GLENN TAYLOR AP	STUART TAYLOR WAP	V	S	D	R	% VOTER TURNOUT
53	VISION PARK	495	90	14	5	7	53	169	0	0	0	34.1
54	MCLEOD RIVER SOUTH	438	98	4	6	7	71	186	0	0	0	42.5
55	ROBB	127	46	2	0	4	28	80	0	0	0	63.0
56	CADOMIN	37	11	4	1	1	5	22	0	0	0	59.5
57	ADVANCE-HINTON		207	52	12	170	168	609	1	0	2	
58	ADVANCE-JASPER		128	38	8	58	30	262	0	0	0	
59	ADVANCE-GRANDE CACHE		86	25	7	17	40	175	0	0	0	
60	ADVANCE-EDSON (RO OFFICE)		233	26	15	35	183	492	0	0	0	
61	MOBILE-EDSON		36	2	2	1	6	47	5	0	0	
62	MOBILE-HINTON		11	2	0	16	3	32	1	2	0	
63	MOBILE-JASPER		10	3	4	3	1	21	0	0	0	
64	MOBILE-GRANDE CACHE		9	0	2	0	1	12	0	0	0	
65	SPECIAL BALLOT		46	9	0	18	53	126	0	0	24	
	TOTAL	**20,919**	**4,393**	**797**	**307**	**1,668**	**2,688**	**9,853**	**25**	**5**	**51**	**47.4**

V=Valid Ballots **S=Spoiled Ballots** **D=Declined Ballots** **R=Rejected Ballots**

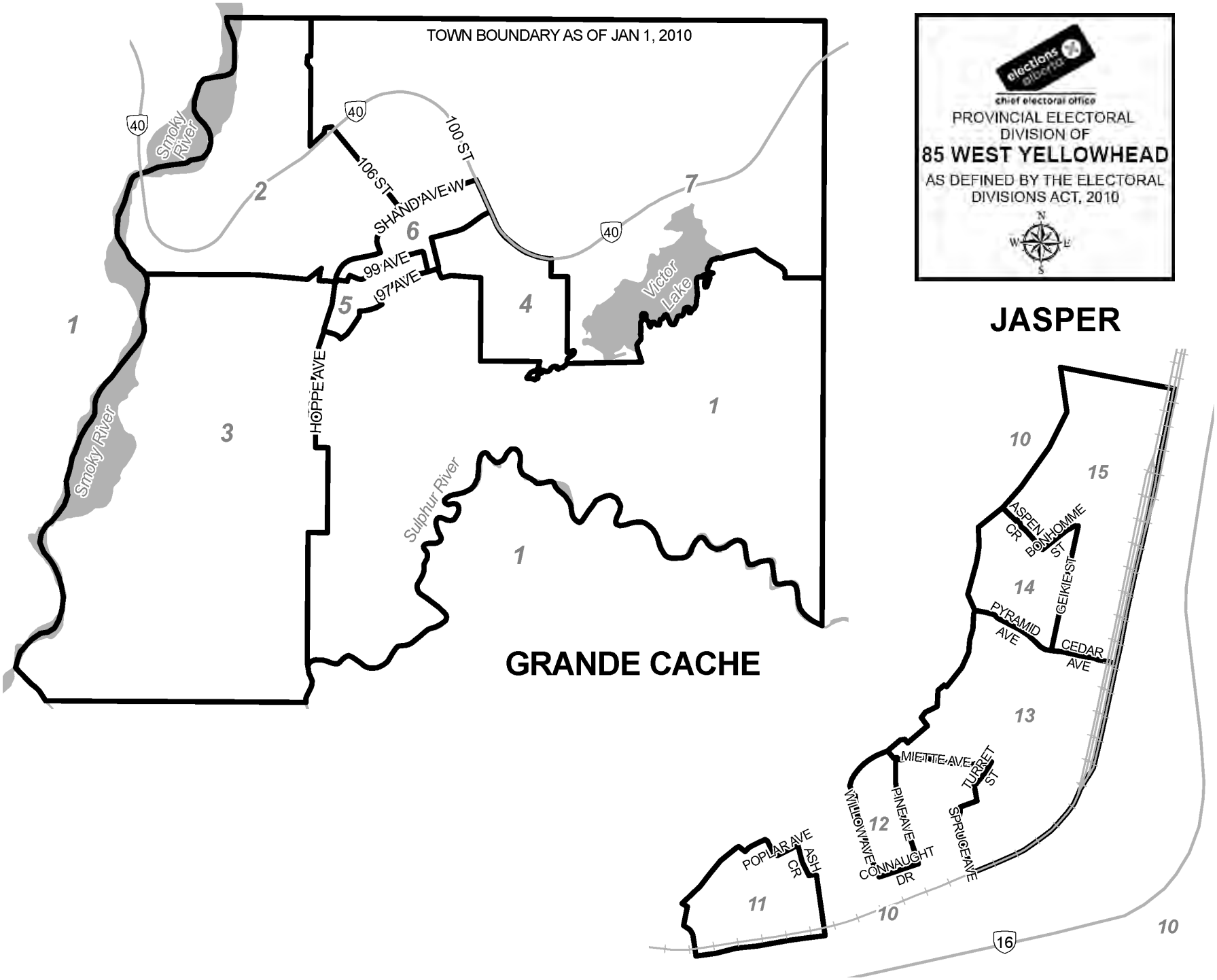
elections alberta
chief electoral office
PROVINCIAL ELECTORAL DIVISION OF
85 WEST YELLOWHEAD
AS DEFINED BY THE ELECTORAL DIVISIONS ACT, 2010
TOWN BOUNDARY AS OF JAN 1, 2010
GRANDE CACHE
JASPER
Smoky River
Victor Lake
Sulphur River
40
16
106 ST
100 ST
SHAND AVE W
99 AVE
97 AVE
HOPPE AVE
ASPEN CR
BONHOMME ST
GEIKIE ST
PYRAMID AVE
CEDAR AVE
MIETTE AVE
TURRET ST
PINE AVE
WILLOW AVE
SPRUCE AVE
CONNAUGHT DR
POPLAR AVE
ASH CR
1
2
3
4
5
6
7
10
11
12
13
14
15

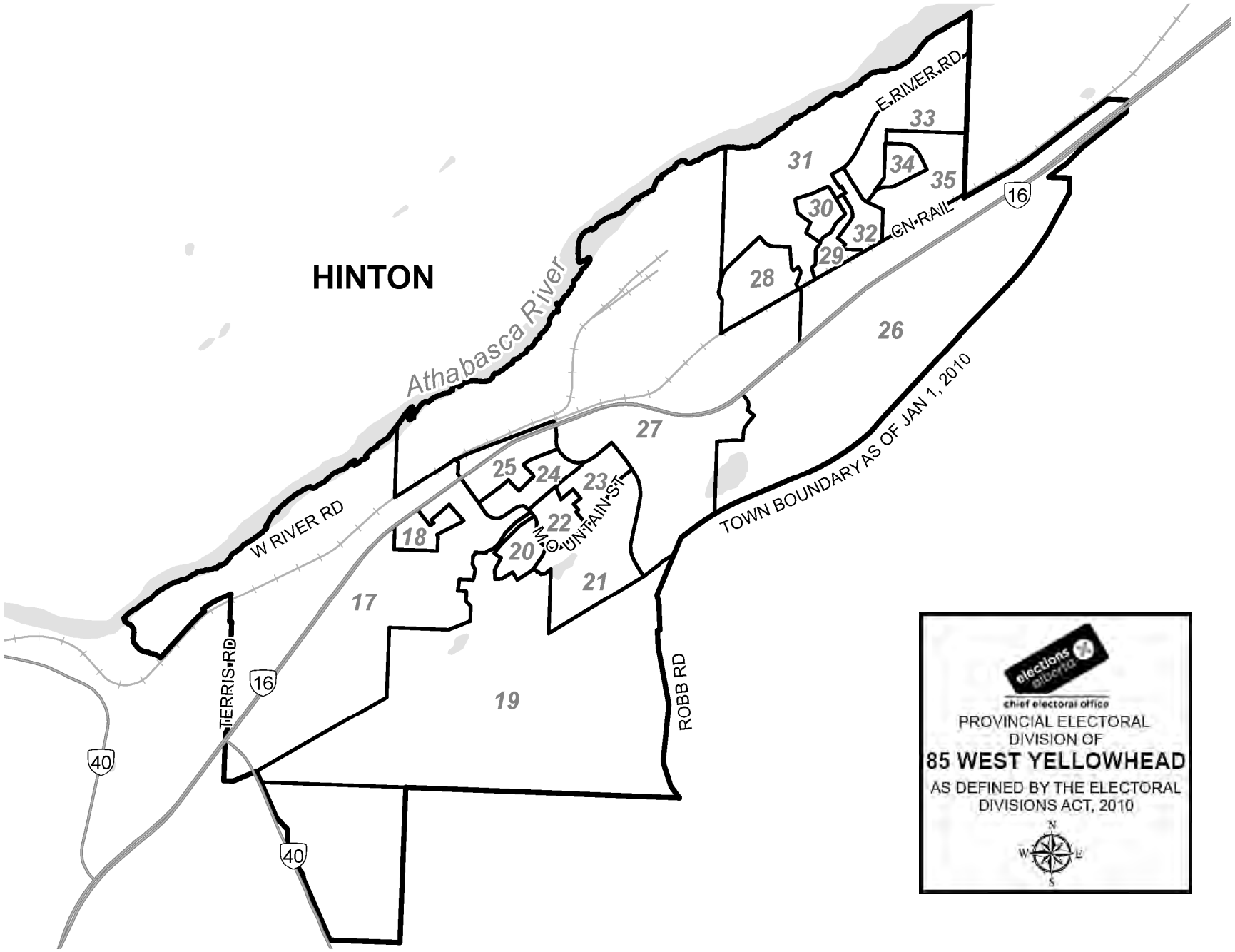
HINTON
Athabasca River
E RIVER RD
CN RAIL
W RIVER RD
TERRIS RD
MOUNTAIN ST
ROBB RD
TOWN BOUNDARY AS OF JAN 1, 2010
16
40
17
18
19
20
21
22
23
24
25
26
27
28
29
30
31
32
33
34
35
elections alberta
chief electoral office
PROVINCIAL ELECTORAL DIVISION OF
85 WEST YELLOWHEAD
AS DEFINED BY THE ELECTORAL DIVISIONS ACT, 2010
N
W
E
S

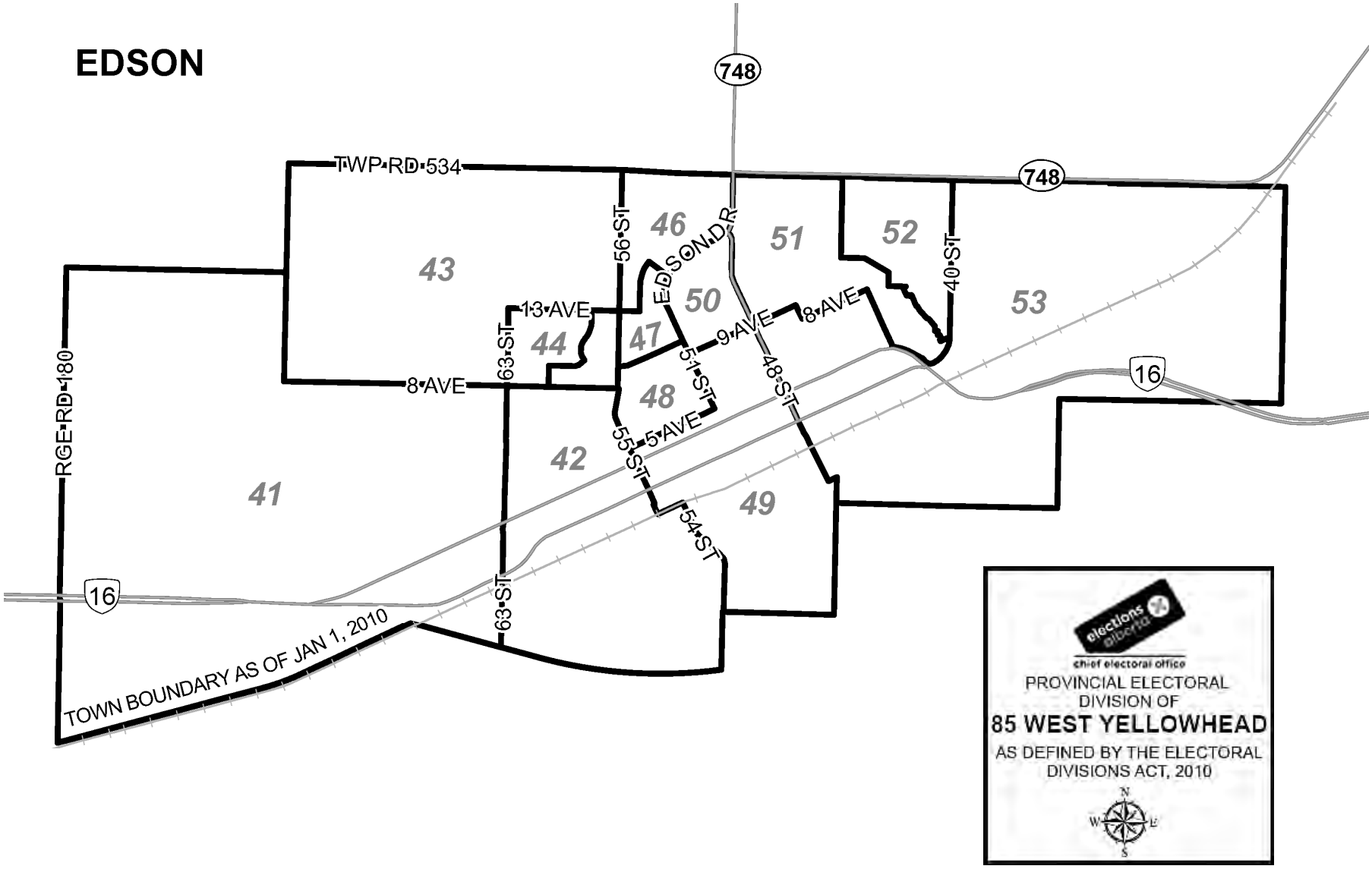
EDSON
748
TWP RD 534
748
56 ST
46
EDSON DR
51
52
40 ST
43
50
53
13 AVE
9 AVE
8 AVE
63 ST
44
47
51 ST
48 ST
16
RGE RD 180
8 AVE
48
5 AVE
55 ST
42
41
49
54 ST
16
63 ST
TOWN BOUNDARY AS OF JAN 1, 2010
elections alberta
chief electoral office
PROVINCIAL ELECTORAL
DIVISION OF
85 WEST YELLOWHEAD
AS DEFINED BY THE ELECTORAL
DIVISIONS ACT, 2010
N
W
E
S

Electoral Division of Wetaskiwin-Camrose
General Election Statement of Official Results - April 23, 2012

POLL NUMBER	NAME OF POLL	NAMES ON LIST	OWEN CHUBB LIB	MIKE DONNELLY EPA	BRUCE HINKLEY NDP	TREVOR MILLER WAP	VERLYN OLSON PC	V	S	D	R	% VOTER TURNOUT
1	CAMROSE COUNTY N	452	8	2	8	95	119	232	0	0	0	51.3
2	CAMROSE COUNTY S	478	6	1	6	92	112	217	2	0	0	45.4
3	ROSEBUD	415	9	3	19	57	86	174	0	0	1	42.2
4	ST. PATRICK	426	8	2	11	58	74	153	1	0	0	35.9
5	SPARLING	452	9	2	17	47	85	160	1	0	0	35.4
6	SPARLING W	407	7	2	9	70	94	182	2	0	1	45.0
7	VICTORIA PARK	471	7	1	20	95	139	262	1	0	3	56.3
8	CORNERSTONE	348	1	0	13	30	39	83	0	0	0	23.9
9	GRANDPARK E	420	7	4	14	46	72	143	0	0	0	34.0
10	GRANDPARK	401	7	3	24	40	123	197	1	0	0	49.1
11	LAKESIDE	431	5	5	16	59	116	201	1	0	1	46.9
12	HILLSIDE	445	8	6	17	33	98	162	0	0	1	36.6
13	DOWNTOWN	315	5	4	15	33	59	116	0	0	0	36.8
14	SIFTON	419	7	4	23	30	72	136	0	0	1	32.7
15	EASTSIDE	272	2	0	12	51	63	128	0	0	0	47.1
16	COLLEGE	449	8	0	36	35	115	194	3	0	0	43.2
17	PARKVIEW	654	4	2	11	36	103	156	0	0	0	23.9
18	MOUNT PLEASANT	442	7	5	21	45	93	171	1	0	1	38.9
19	SWANSON PARK	591	8	2	15	44	110	179	2	0	1	30.5
20	COMPOSITE	407	8	4	14	52	102	180	0	0	1	44.5
21	DUGGAN MALL	440	6	4	36	48	96	190	0	0	0	43.2
22	DUGGAN PARK N	476	13	2	20	54	134	223	1	0	0	46.8
23	DUGGAN PARK W	287	5	2	11	28	51	97	0	0	0	33.8
24	DUGGAN PARK S	404	3	0	17	52	90	162	3	0	0	40.1
25	DUGGAN MALL S	429	4	2	20	40	112	178	0	0	0	41.5
26	MARLER CENTER	399	5	0	15	34	90	144	0	0	0	36.1
27	MARLER E	422	1	5	22	42	103	173	0	0	0	41.0
28	ERICKSON N	359	5	3	9	58	95	170	0	0	2	47.9
29	CENTURY MEADOWS	374	5	1	20	41	103	170	0	0	1	45.7
30	CENTURY MEADOWS S	429	9	2	20	61	115	207	0	0	0	48.3
31	EDGEWOOD W	368	6	2	11	60	100	179	0	0	0	48.6
32	PARKRIDGE	430	5	1	20	66	126	218	0	0	0	50.7
33	VALLEYVIEW	382	6	0	12	51	100	169	5	0	0	44.2
34	GWYNNE VALLEY	431	3	4	21	77	96	201	0	0	0	46.6
35	WEST-CON	506	6	5	18	127	116	272	0	0	0	53.8
36	WETASKIWIN NW	413	2	1	15	40	76	134	0	0	0	32.4
37	CITY S	350	6	2	16	34	49	107	0	0	1	30.9
38	LYNALTA	448	1	0	11	24	22	58	0	0	1	13.2
39	SPATINOW	216	1	0	14	17	26	58	0	0	0	26.9
40	SPATINOW N	383	5	2	27	34	90	158	0	0	0	41.3
41	OLD HOSPITAL	401	7	1	22	37	55	122	2	0	1	30.7
42	CENTENNIAL S	388	6	1	9	56	81	153	0	0	0	39.4
43	CENTENNIAL N	360	12	4	16	60	96	188	0	0	0	52.2
44	INGELWOOD	297	5	0	22	44	64	135	0	0	0	45.5
45	OLD CENTENNIAL	332	6	2	12	32	43	95	0	0	1	28.9
46	CENTENNIAL	301	5	1	15	43	52	116	0	0	2	39.2
47/48	CITY CENTRE/CITY CENTRE S	432	6	3	30	47	77	163	0	0	0	37.7
49	RAILWAY S	374	6	3	16	40	46	111	0	0	1	29.9
50	JUBILEE	355	3	2	16	42	57	120	0	0	0	33.8
51	CLEAR VISTA	443	9	4	22	68	61	164	0	0	0	37.0
52	WETASKIWIN COMPOSITE	436	6	1	28	55	77	167	0	0	0	38.3
53	NORTHWOOD	463	6	4	15	56	95	176	1	0	0	38.0

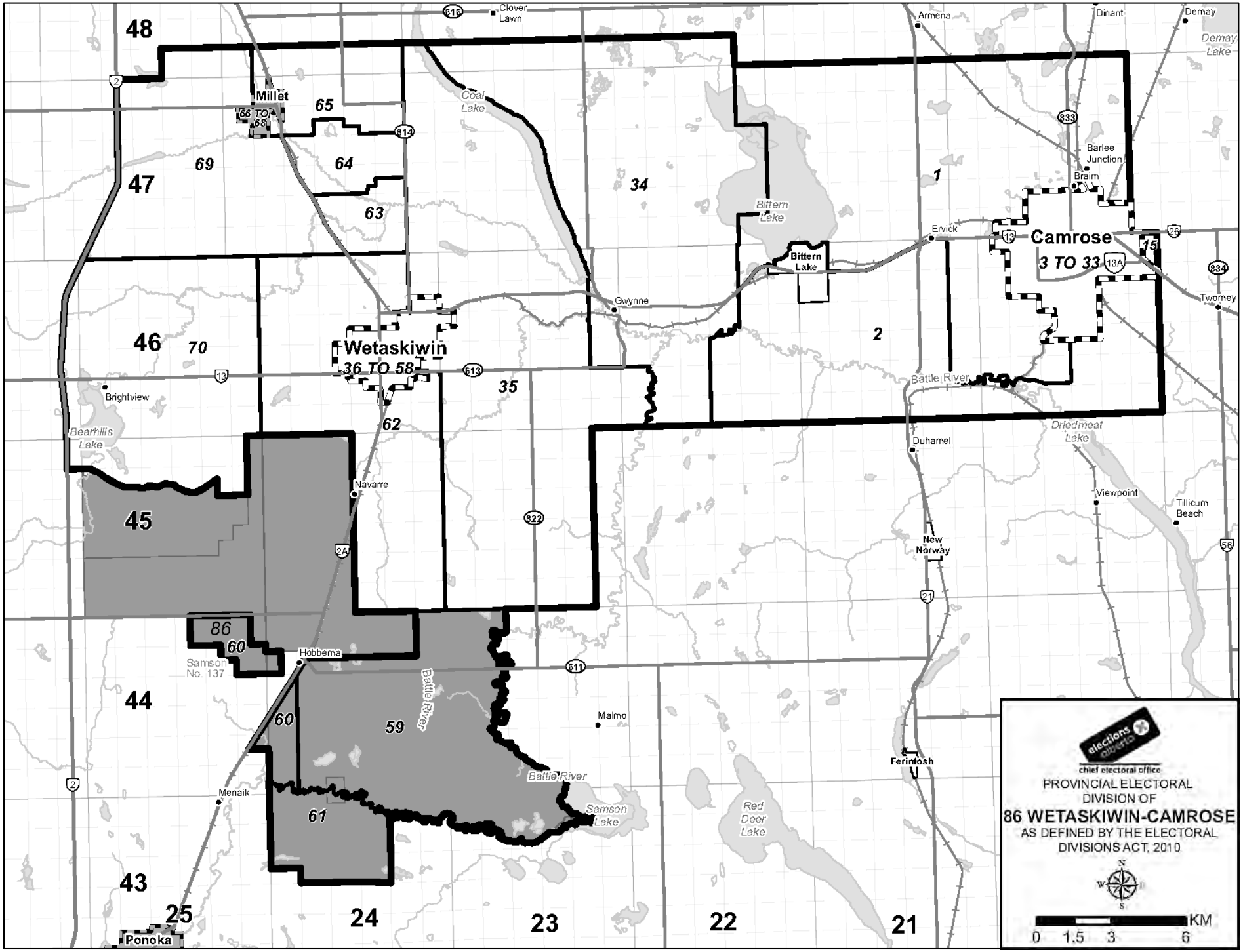
PROVINCIAL ELECTORAL
DIVISION OF
86 WETASKIWIN-CAMROSE
AS DEFINED BY THE ELECTORAL
DIVISIONS ACT, 2010
chief electoral office
KM
0 1.5 3 6
Camrose
3 TO 33
Wetaskiwin
36 TO 58
Millet
66 TO 68
Bittern Lake
Ponoka
Clover Lawn
Armena
Dinant
Demay
Demay Lake
Coal Lake
Barlee Junction
Braim
Ervick
Gwynne
Twomey
Battle River
Brightview
Bearhills Lake
Duhamel
Driedmeat Lake
Navarre
Viewpoint
Tillicum Beach
New Norway
Hobbema
Samson No. 137
Malmo
Ferintosh
Menaik
Samson Lake
Red Deer Lake
48
47
46
45
44
43
25
24
23
22
21
69
70
65
64
63
62
61
60
59
86
34
35
1
2
15

Electoral Division of Wetaskiwin-Camrose
General Election Statement of Official Results - April 23, 2012

POLL NUMBER	NAME OF POLL	NAMES ON LIST	OWEN CHUBB LIB	MIKE DONNELLY EPA	BRUCE HINKLEY NDP	TREVOR MILLER WAP	VERLYN OLSON PC	V	S	D	R	% VOTER TURNOUT
54	NORTH VIEW	482	9	0	15	70	135	229	0	0	2	47.9
55	ASPEN	338	10	3	18	47	106	184	1	0	0	54.4
56	GARDEN MEADOWS	462	8	1	25	75	115	224	0	0	0	48.5
57	PARKALLEN	478	10	3	31	67	133	244	0	0	0	51.0
58	NORWOOD	282	3	0	11	36	81	131	0	0	0	46.5
59	SAMSON S	736	9	5	85	22	18	139	1	0	0	18.9
60	SAMSON N	318	4	5	87	17	7	120	1	0	0	37.7
61	MONTANA	260	2	2	35	1	2	42	0	0	0	16.2
62	PEACE HILLS	456	3	4	9	94	96	206	0	0	0	45.2
63	MILLET SE	279	4	5	5	45	67	126	0	0	0	45.2
64	MILLET COUNTY	431	8	1	14	82	109	214	0	0	0	49.7
65	MILLET COUNTY SE	252	2	2	13	54	58	129	0	0	0	51.2
66	MILLET E	456	6	3	16	71	99	195	0	0	1	43.0
67	MILLET N	540	7	4	23	90	101	225	1	0	0	41.7
68	MOONEN HEIGHTS	478	12	3	14	69	111	209	2	0	0	43.7
69	MILLET W	377	9	2	16	67	76	170	1	0	0	45.1
70	BIG BRIGHT	325	6	2	19	48	70	145	0	0	0	44.6
71	ADVANCE-MILLET		7	0	25	88	105	225	0	0	0	
72	ADVANCE-WETASKIWIN		24	9	85	332	467	917	0	0	7	
73	ADVANCE-CAMROSE		33	11	93	439	678	1,254	0	0	5	
74	MOBILE-CAMROSE		4	4	12	23	75	118	0	0	11	
75	MOBILE-CAMROSE		7	3	8	31	120	169	3	0	0	
76	MOBILE-WETASKIWIN		8	1	15	37	126	187	0	0	2	
77	SPECIAL BALLOT		1	2	13	41	63	120	0	0	28	
	TOTAL	**28,173**	**501**	**191**	**1,586**	**4,562**	**7,486**	**14,326**	**37**	**0**	**77**	**51.1**

V=Valid Ballots **S=Spoiled Ballots** **D=Declined Ballots** **R=Rejected Ballots**

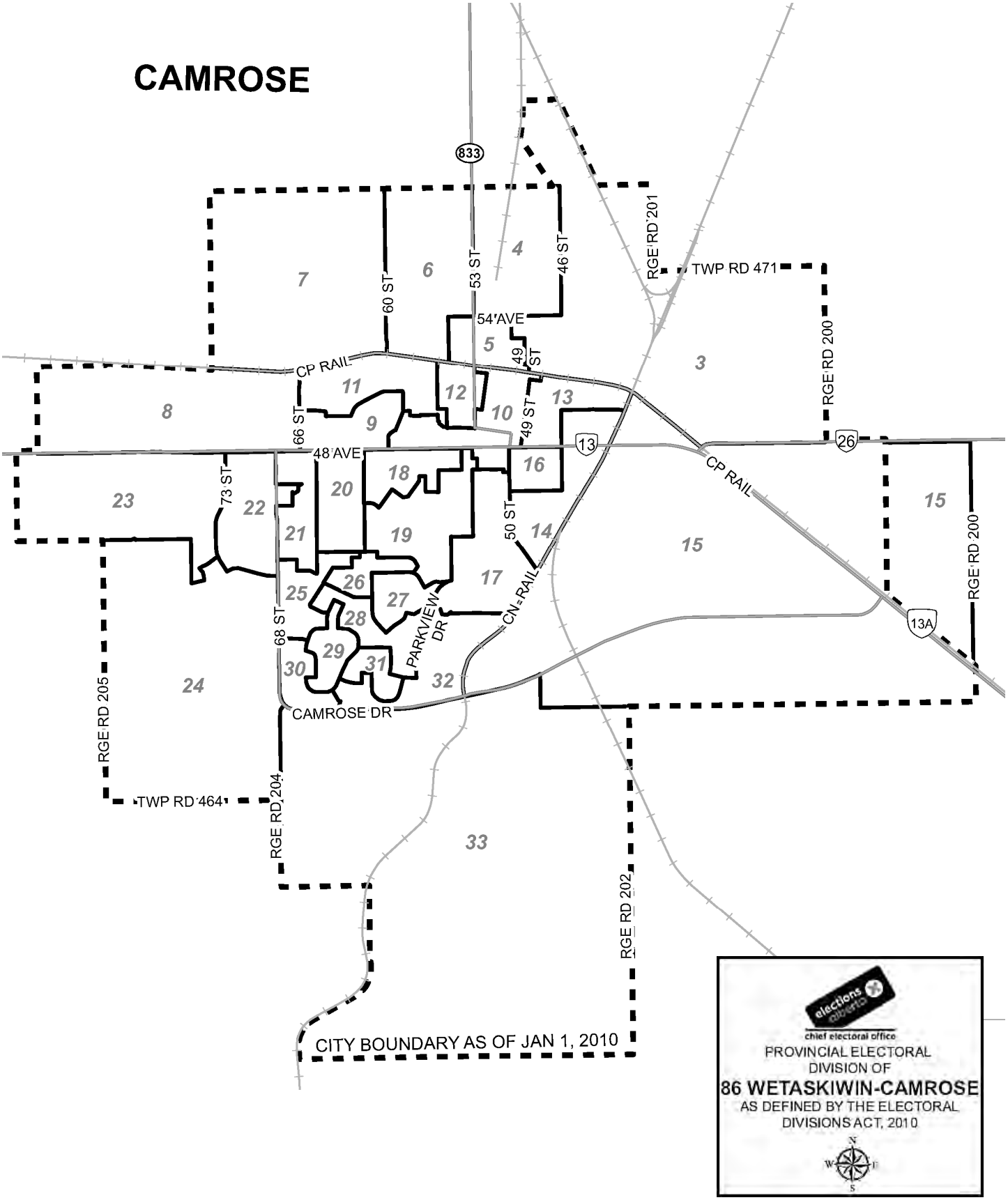
CAMROSE
833
RGE RD 201
TWP RD 471
RGE RD 200
60 ST
53 ST
46 ST
54 AVE
49 ST
CP RAIL
66 ST
48 AVE
73 ST
50 ST
13
26
13A
CN RAIL
PARKVIEW DR
68 ST
CAMROSE DR
RGE RD 205
TWP RD 464
RGE RD 204
RGE RD 202
CITY BOUNDARY AS OF JAN 1, 2010
3
4
5
6
7
8
9
10
11
12
13
14
15
16
17
18
19
20
21
22
23
24
25
26
27
28
29
30
31
32
33
PROVINCIAL ELECTORAL
DIVISION OF
86 WETASKIWIN-CAMROSE
AS DEFINED BY THE ELECTORAL
DIVISIONS ACT, 2010

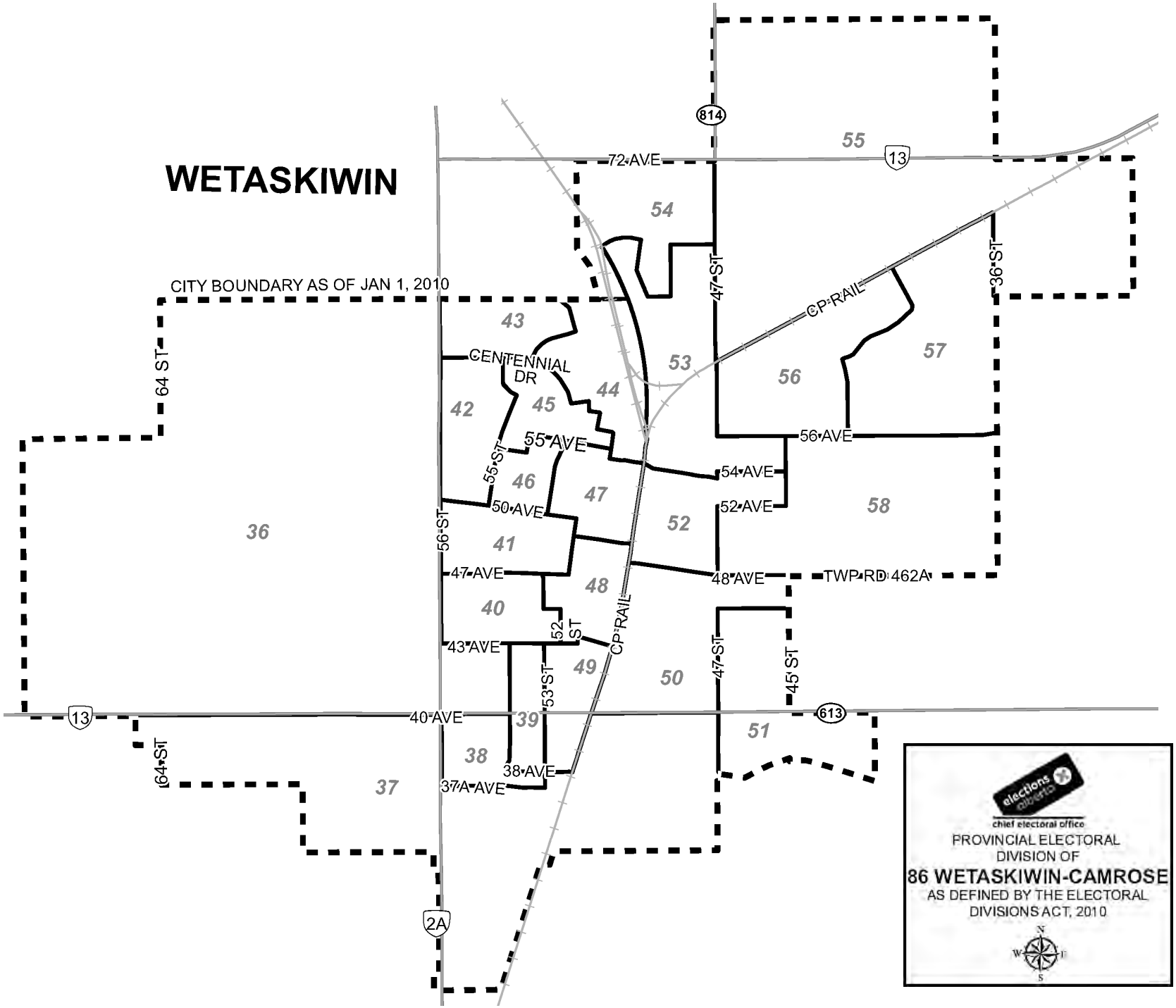
WETASKIWIN
CITY BOUNDARY AS OF JAN 1, 2010
72 AVE
814
13
55
54
47 ST
36 ST
CP RAIL
57
56
53
43
CENTENNIAL DR
44
45
42
64 ST
55 AVE
56 AVE
55 ST
54 AVE
46
47
50 AVE
52 AVE
58
52
36
56 ST
41
47 AVE
48 AVE
TWP RD 462A
48
40
52 ST
CP RAIL
43 AVE
47 ST
45 ST
49
50
53 ST
13
40 AVE
39
613
51
64 ST
38
38 AVE
37
37A AVE
2A
elections alberta
chief electoral office
PROVINCIAL ELECTORAL DIVISION OF
86 WETASKIWIN-CAMROSE
AS DEFINED BY THE ELECTORAL DIVISIONS ACT, 2010
N
W
E
S

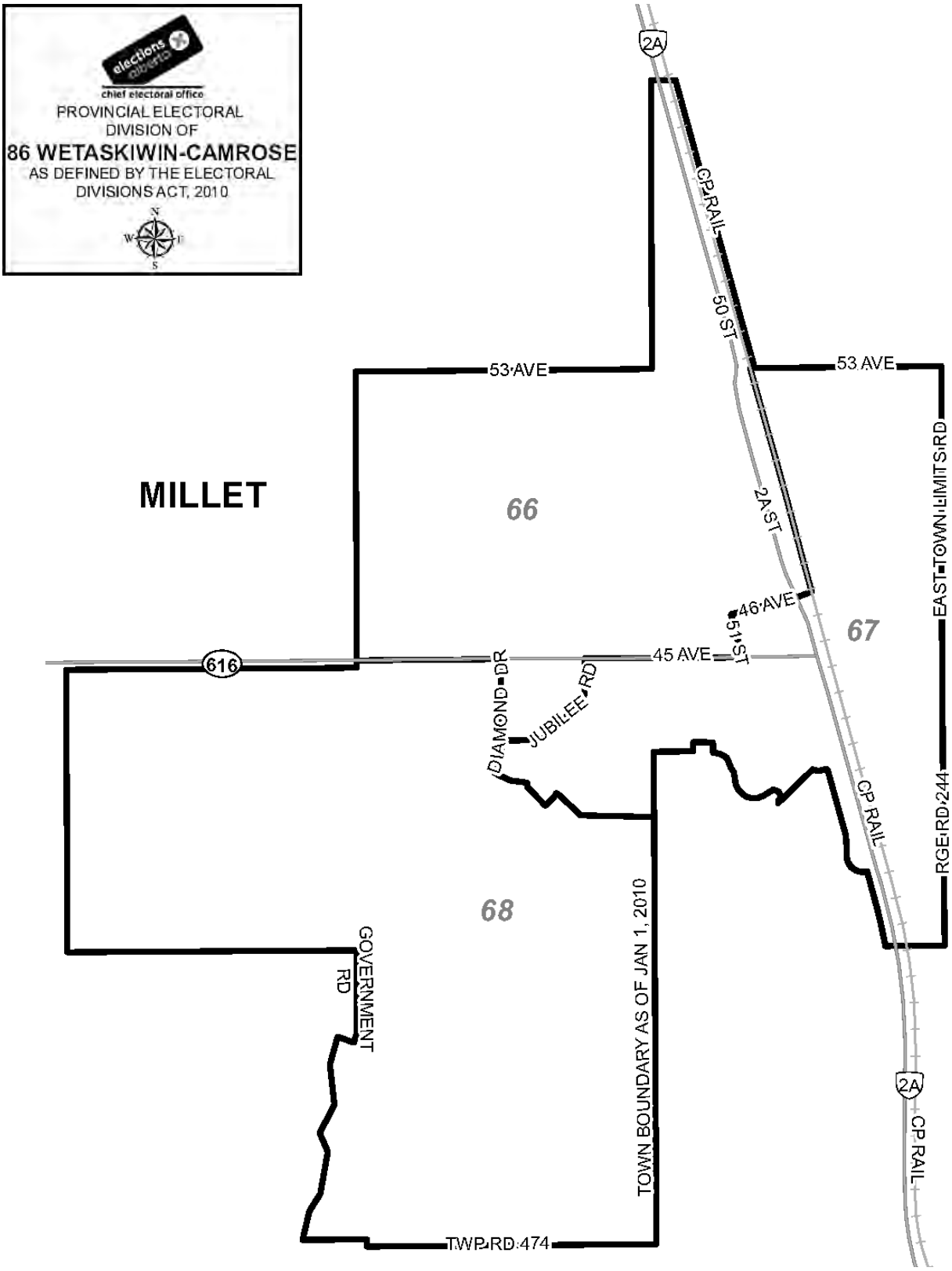
chief electoral office
PROVINCIAL ELECTORAL
DIVISION OF
86 WETASKIWIN-CAMROSE
AS DEFINED BY THE ELECTORAL
DIVISIONS ACT, 2010
N
W
E
S
MILLET
66
67
68
2A
CP RAIL
50 ST
53 AVE
53 AVE
EAST TOWN LIMIT S RD
2A ST
46 AVE
51 ST
45 AVE
616
DIAMOND DR
JUBILEE RD
CP RAIL
RGE RD 244
GOVERNMENT RD
TOWN BOUNDARY AS OF JAN 1, 2010
2A
CP RAIL
TWP RD 474

Electoral Division of Whitecourt-Ste. Anne
General Election Statement of Official Results - April 23, 2012

POLL NUMBER	NAME OF POLL	NAMES ON LIST	MARYANN CHICHAK WAP	VERN HARDMAN LIB	BLUE KNOX NDP	GEORGE VANDERBURG PC	V	S	D	R	% VOTER TURNOUT
1	PINEDALE	392	94	4	8	86	192	0	0	0	49.0
2	CARROT CREEK	310	83	9	16	80	188	0	0	1	61.0
3	PEERS/ROSEVEAR	320	80	6	8	84	178	0	0	0	55.6
4	MCLEOD VALLEY	334	88	7	8	83	186	0	0	0	55.7
5	SHINING BANK	288	79	3	13	60	155	0	0	0	53.8
6	WHITECOURT RURAL W	454	63	2	3	90	158	0	0	1	35.0
7	WHITECOURT CENTRAL	428	37	4	3	36	80	1	0	0	18.7
8	WHITECOURT WEDOW	275	39	2	1	58	100	0	0	1	36.7
9	WHITECOURT NOYES	269	29	6	3	34	72	0	0	0	26.8
10	WHITECOURT LOWER DAHL	317	27	3	2	34	66	0	0	0	20.8
11	WHITECOURT WAGONER	470	67	6	8	68	149	0	0	0	31.7
12	WHITECOURT TRADING POST	325	51	3	4	41	99	0	0	0	30.5
13	WHITECOURT POPLAR	370	39	1	4	74	118	0	0	0	31.9
14	WHITECOURT BAXTER	398	50	5	6	51	112	0	0	0	28.1
15	WHITECOURT RIVER VALLEY	209	23	1	1	44	69	0	0	0	33.0
16	WHITECOURT RODEO	656	61	2	8	66	137	0	0	0	20.9
17	WHITECOURT EVERGREEN	367	26	3	3	28	60	0	0	0	16.3
18	WHITECOURT SUNSET	476	37	3	1	36	77	1	0	0	16.2
19	WHITECOURT FEERO	347	44	9	5	58	116	0	0	0	33.4
20	WHITECOURT HILLTOP	401	51	6	2	68	127	0	0	0	31.7
21	WHITECOURT BLUEBERRY	525	49	3	8	64	124	1	0	0	23.6
22	WHITECOURT PARK	499	50	6	2	104	162	0	0	0	32.5
23	WHITECOURT RAVINE	470	31	3	2	99	135	0	0	0	28.7
24	WHITECOURT RURAL E	281	60	3	3	53	119	1	0	1	42.7
25	WHITECOURT RURAL S	294	47	4	0	52	103	0	0	0	35.0
26	HOUSE MOUNTAIN	571	88	15	7	90	200	1	0	0	35.0
27	ANSELMO	346	83	12	7	82	184	0	0	0	53.2
28	NITON	263	80	1	8	58	147	0	0	3	57.0
29	MACKAY	312	78	12	6	77	173	0	0	1	55.8
30	WILDWOOD	513	86	6	11	76	179	0	0	1	35.1
31	RAVINE/CHIP LAKE	229	60	3	2	40	105	0	0	0	45.9
32	STYAL	441	133	7	13	100	253	0	0	0	57.4
33	EVANSBURG	269	47	8	10	93	158	0	0	1	59.1
34	EVANSBURG/PARK COURT	470	93	7	8	107	215	0	0	0	45.7
35	MAYERTHORPE/PADDLE	416	114	4	11	65	194	0	0	0	46.6
36	GREENCOURT	275	73	7	6	61	147	0	0	0	53.5
37	BLUE RIDGE	393	91	12	8	73	184	0	0	0	46.8
38	MAYERTHORPE/ROCHFORT	395	125	14	12	100	251	0	0	0	63.5
39	MAYERTHORPE W	340	45	8	6	63	122	0	0	0	35.9
40	MAYERTHORPE NE	324	55	8	10	53	126	0	0	0	38.9
41	MAYERTHORPE SE	274	77	3	5	70	155	0	1	0	56.9
42	SANGUDO/PEAVINE	449	130	10	11	110	261	0	0	0	58.1
43	SANGUDO/ LAKE ROMEO	381	105	14	19	87	225	0	0	0	59.1
44	ENTWISTLE/MAGNOLIA	465	143	19	28	101	291	0	0	0	62.6
45	FALLIS	459	117	34	18	124	293	0	0	0	63.8
46	LAKE ISLE	325	88	19	9	117	233	2	0	0	71.7
47	CHERHILL	345	92	12	12	93	209	1	0	1	60.9
48	GLENEVIS	367	60	17	8	103	188	0	0	0	51.2
49	ALEXIS	423	48	13	11	91	163	0	0	2	39.0
50	DARWELL/LANGFORD PARK	548	106	37	18	114	275	2	0	0	50.2
51	VAL QUENTIN	463	69	26	25	124	244	0	0	4	53.6
52	SMITHFIELD	240	43	9	7	40	99	0	0	0	41.3

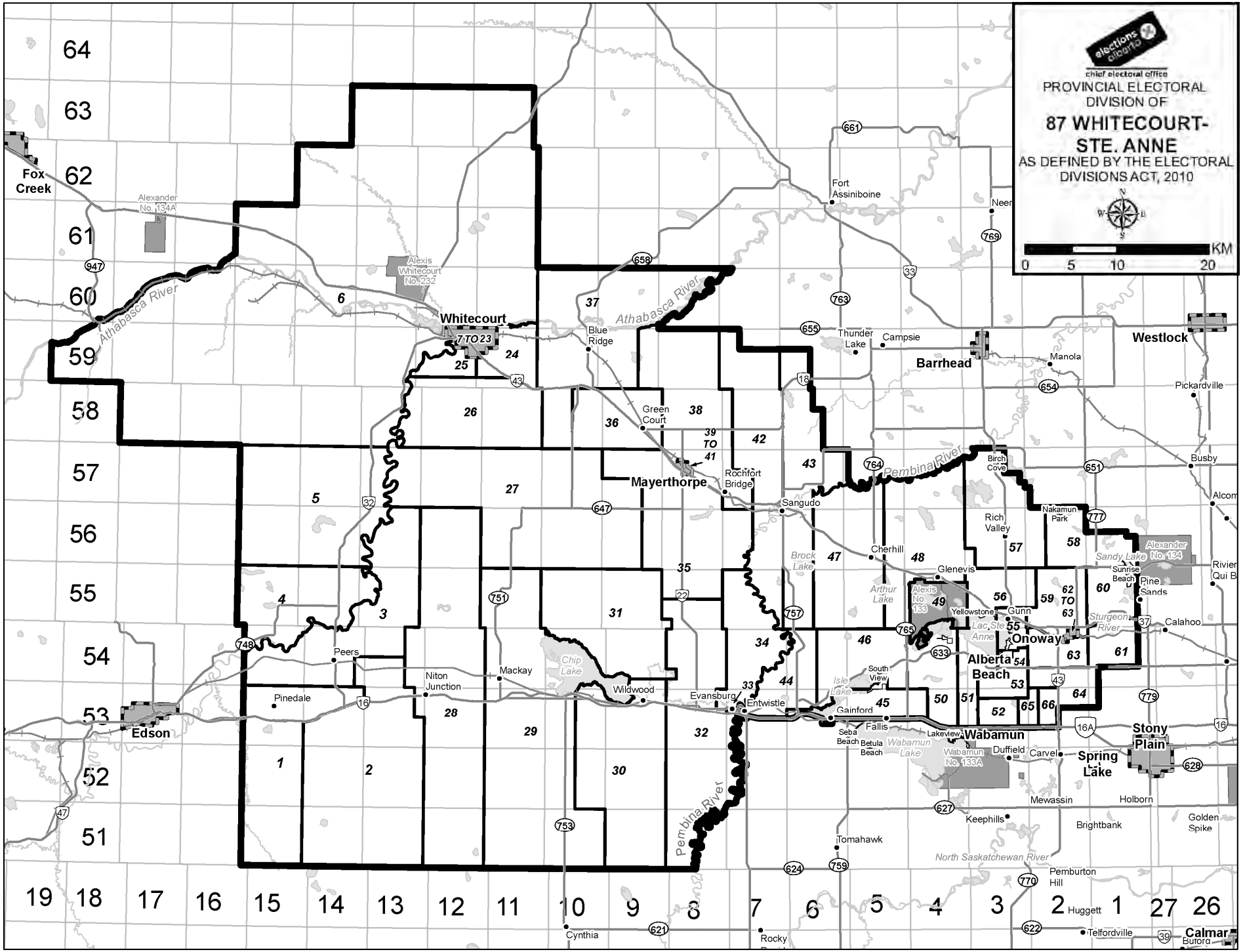
elections alberta
chief electoral office
PROVINCIAL ELECTORAL DIVISION OF
87 WHITECOURT-STE. ANNE
AS DEFINED BY THE ELECTORAL DIVISIONS ACT, 2010
KM
0 5 10 20
Fox Creek
Alexander No. 134A
Alexis Whitecourt No. 232
Whitecourt
7 TO 23
Athabasca River
Blue Ridge
Green Court
39 TO 41
Mayerthorpe
Rochfort Bridge
Sangudo
Fort Assiniboine
Thunder Lake
Campsie
Barrhead
Manola
Westlock
Pickardville
Pembina River
Birch Cove
Rich Valley
Nakamun Park
Busby
Alcom
Cherhill
Brock Lake
Arthur Lake
Glenevis
Alexis No. 133
Yellowstone
Gunn
Onoway
Sandy Lake
Alexander No. 134
Sunrise Beach
Pine Sands
Sturgeon River
Calahoo
Rivier Qui B
Lac Ste Anne
Alberta Beach
South View
Isle Lake
Gainford
Fallis
Seba Beach
Betula Beach
Wabamun Lake
Lakeview
Wabamun
Wabamun No. 133A
Duffield
Carvel
Spring Lake
Stony Plain
Mewassin
Holborn
Keephills
Brightbank
Golden Spike
Tomahawk
North Saskatchewan River
Pemburton Hill
Huggett
Telfordville
Calmar
Butord
Rocky
Cynthia
Edson
Peers
Pinedale
Niton Junction
Mackay
Chip Lake
Wildwood
Evansburg
Entwistle
Neer
1 2 3 4 5 6 7 8 9 10 11 12 13 14 15 16 17 18 19
26 27 28 29 30 31 32 33 34 35 36 37 38 39 40 41 42 43 44 45 46 47 48 49 50 51 52 53 54 55 56 57 58 59 60 61 62 63 64 65 66

Electoral Division of Whitecourt-Ste. Anne
General Election Statement of Official Results - April 23, 2012

POLL NUMBER	NAME OF POLL	NAMES ON LIST	MARYANN CHICHAK WAP	VERN HARDMAN LIB	BLUE KNOX NDP	GEORGE VANDERBURG PC	V	S	D	R	% VOTER TURNOUT
53	S ALBERTA BEACH	280	59	9	16	66	150	0	0	0	53.6
54	ALBERTA BEACH	477	100	19	31	154	304	0	0	3	64.4
55	GUNN	420	67	15	11	84	177	1	0	2	42.6
56	GUNN/ROSS HAVEN	444	86	18	11	114	229	0	0	1	51.8
57	RICH VALLEY	412	107	12	18	95	232	0	0	1	56.6
58	NAKAMUN/SANDY BEACH	371	69	9	21	97	196	0	0	3	53.6
59	ONOWAY N	395	78	15	14	69	176	0	0	0	44.6
60	SANDY LAKE	501	67	9	16	92	184	0	0	0	36.7
61	BILBY	634	67	17	22	79	185	0	0	0	29.2
62	ONOWAY CENTRE	416	49	18	9	90	166	0	0	0	39.9
63	ONOWAY S	497	90	15	13	89	207	0	0	0	41.6
64	HEATHER DOWN	329	62	14	12	70	158	0	0	0	48.0
65	MESO	456	87	6	22	71	186	0	0	0	40.8
66	MANLEY CORNER	309	59	11	9	41	120	0	0	0	38.8
67	ADVANCE-WHITECOURT		618	43	36	623	1,320	1	0	5	
68	ADVANCE-ONOWAY		324	42	50	290	706	0	0	1	
69	ADVANCE-WILDWOOD		140	9	8	105	262	0	0	1	
70	ADVANCE-MAYERTHORPE (RO OFFICE)		145	10	5	116	276	0	0	0	
71	MOBILE-EVANSBURG/WHITECOURT		15	3	3	46	67	0	0	2	
72	MOBILE-ONOWAY/MAYERTHORPE		25	7	6	65	103	1	0	3	
73	SPECIAL BALLOT		55	2	6	52	115	0	0	27	
	TOTAL	**25,712**	**6,003**	**744**	**757**	**6,371**	**13,875**	**13**	**1**	**66**	**54.2**

V=Valid Ballots **S=Spoiled Ballots** **D=Declined Ballots** **R=Rejected Ballots**

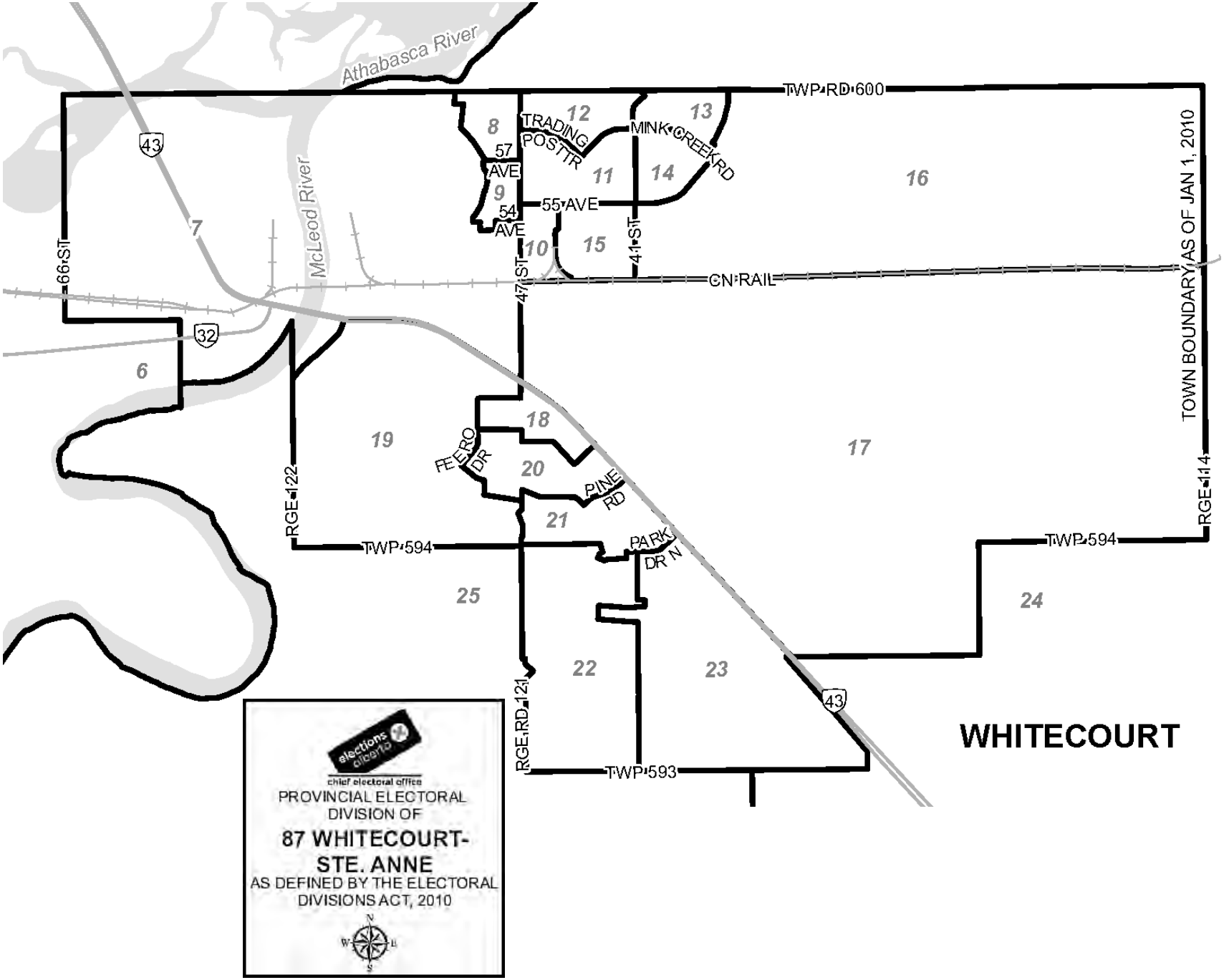
Athabasca River
McLeod River
TWP RD 600
TRADING POST TR
MINK CREEK RD
57 AVE
54 AVE
55 AVE
66 ST
47 ST
41 ST
CN RAIL
TOWN BOUNDARY AS OF JAN 1, 2010
RGE 122
RGE 114
TWP 594
TWP 593
RGE RD 121
FIERO DR
PINE RD
PARK DR N
43
32
6
7
8
9
10
11
12
13
14
15
16
17
18
19
20
21
22
23
24
25
WHITECOURT
elections alberta
chief electoral office
PROVINCIAL ELECTORAL DIVISION OF
87 WHITECOURT-STE. ANNE
AS DEFINED BY THE ELECTORAL DIVISIONS ACT, 2010
N
W
E
S

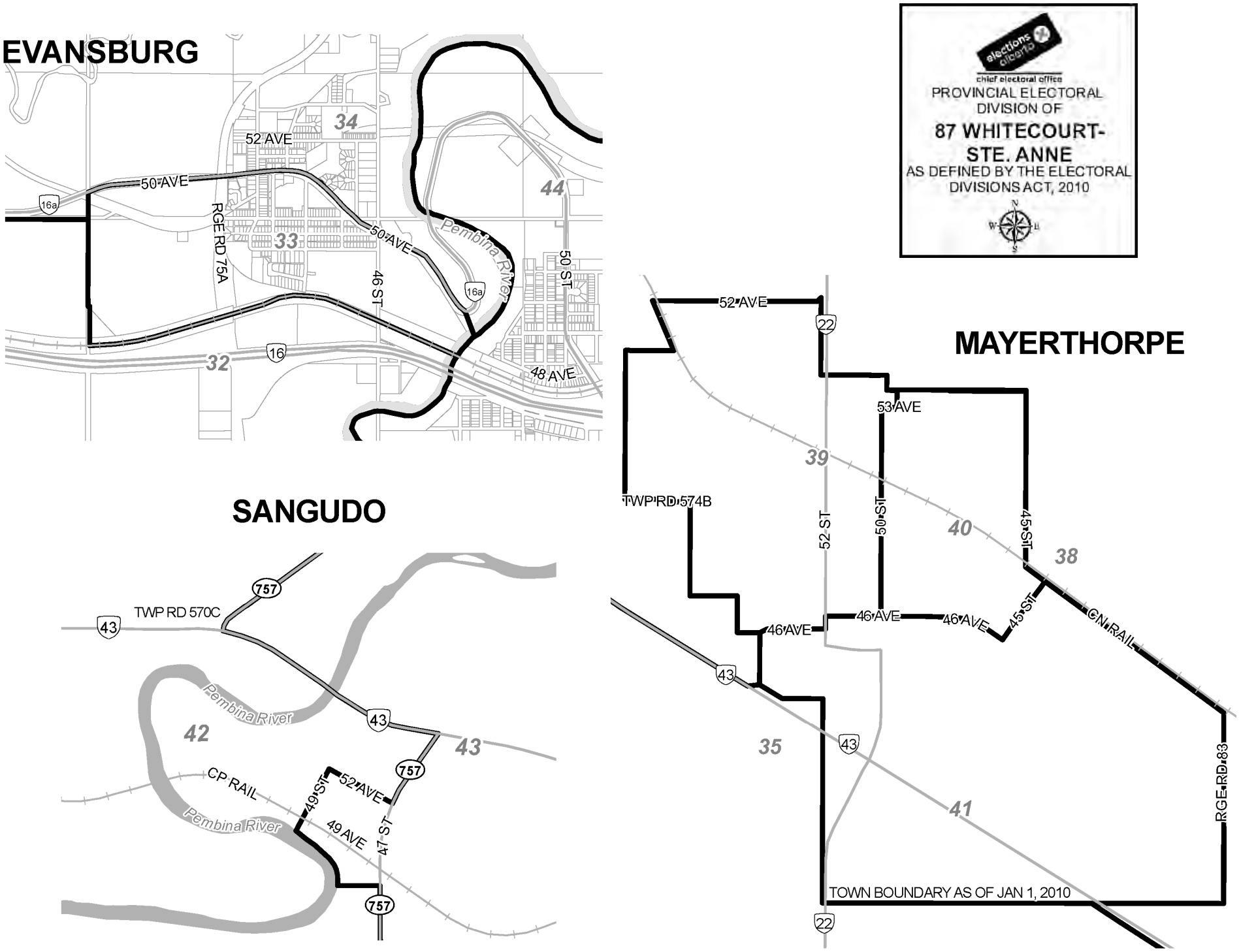
elections alberta
chief electoral office
PROVINCIAL ELECTORAL DIVISION OF
87 WHITECOURT-STE. ANNE
AS DEFINED BY THE ELECTORAL DIVISIONS ACT, 2010
EVANSBURG
52 AVE
50 AVE
RGE RD 75A
46 ST
50 AVE
Pembina River
50 ST
48 AVE
32
33
34
44
16a
16
SANGUDO
TWP RD 570C
757
43
Pembina River
42
43
CP RAIL
49 ST
52 AVE
49 AVE
47 ST
MAYERTHORPE
52 AVE
22
53 AVE
39
40
38
TWP RD 574B
52 ST
50 ST
45 ST
46 AVE
CN RAIL
35
41
RGE RD 83
TOWN BOUNDARY AS OF JAN 1, 2010

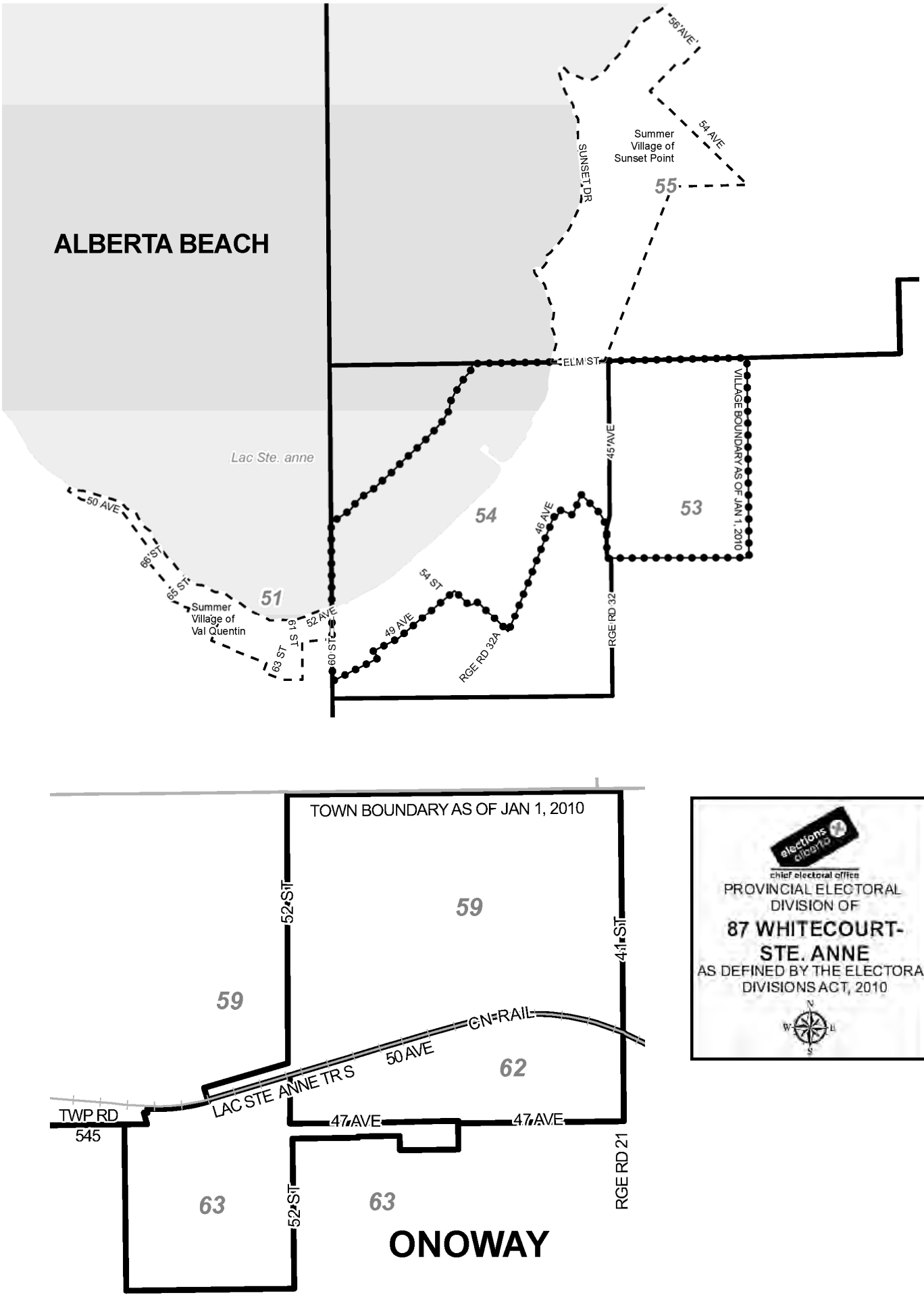
ALBERTA BEACH
Lac Ste. anne
Summer Village of Sunset Point
Summer Village of Val Quentin
56 AVE
54 AVE
SUNSET DR
55
ELM ST
VILLAGE BOUNDARY AS OF JAN 1, 2010
45 AVE
53
54
46 AVE
50 AVE
66 ST
65 ST
51
52 AVE
61 ST
63 ST
60 ST
54 ST
49 AVE
RGE RD 32A
RGE RD 32
TOWN BOUNDARY AS OF JAN 1, 2010
52 ST
59
41 ST
59
CN RAIL
50 AVE
62
LAC STE ANNE TR S
TWP RD 545
47 AVE
47 AVE
RGE RD 21
63
52 ST
63
ONOWAY
elections alberta
chief electoral office
PROVINCIAL ELECTORAL DIVISION OF
87 WHITECOURT-STE. ANNE
AS DEFINED BY THE ELECTORAL DIVISIONS ACT, 2010
N
W
E
S