Province of Alberta

The Report of the

Chief Electoral Officer

on the

2000 Provincial Confirmation Process

and

Monday, March 12, 2001

Provincial General Election of the

Twenty-fifth Legislative Assembly

Alberta Legislative Assembly
Office of the Chief Electoral Officer

June 30, 2001

Ms. Janis Tarchuk, MLA
Banff-Cochrane
Chairman, Standing Committee
on Legislative Offices
Legislature Building
Edmonton, Alberta
T5K 2B6

Dear Ms. Tarchuk:

I have the privilege to submit to you my report on the 2000 Confirmation Process and the March 12, 2001 General Election, in accordance with subsection 4(3) of the *Election Act*.

Financial information on the Confirmation Process and the General Election will be available late next month. A pocket to hold the financial addendum is provided at the back of this Report.

Should you require additional information or clarification on anything contained in the Report, I would be pleased to respond.

Sincerely,



O. Brian Fjeldheim
Chief Electoral Officer

Suite 100, 11510 Kingsway Avenue Edmonton, Alberta T5G 2Y5
Ph: 780-427-7191 Fax: 780-422-2900 email:elections.alberta@gov.ab.ca

TABLE OF CONTENTS

2000 PROVINCIAL CONFIRMATION PROCESS

Overview 1
Mapping Activities 1
Conduct of the Process 1
Challenges 2
Partnerships with Municipalities 3
Partnership with Elections Canada 3
Timeline 4
Points of Interest 5
Advertising 6
Financial Analysis 6
Table 1: Number of Names on Lists of Electors Following the Confirmation Process and Accuracy of the Lists of Electors 7
Table 2: Optional Information Contained in the Register 10

2001 PROVINCIAL GENERAL ELECTION

Overview 12
Election Training 12
Mapping Resources 12
Elector Information 13
Election Calendar 14
Legislative and Procedural Changes 14
Nominated Candidates 16
Special Ballot Polls 16
Advance Polls 17
Mobile Polls 17
Polling Day 18
Additions to the Lists of Electors 18
Accuracy of the Lists of Electors 19
Official Results 20
Publication 20
Custody and Inspection of Election Documents 20
Continuous Register of Electors Management 20
Candidates' Deposits 21
Campaign Period Financial Statements 21
Remarks of the Chief Electoral Officer 22
Members Elected to the Twenty-fifth Legislative Assembly 23
Summary of Results by Electoral Division 25
Comparative Statistics - General Elections 1979 - 2001 34
Candidate Summary of Results 34
General Election Results 35
Electoral Summary 38
List of Returning Officers (Confirmation and General Election) 41

MAPS

Calgary 44
Edmonton 45
Grande Prairie 46
Lethbridge 47
Medicine Hat 48
Red Deer 49
St. Albert 50

STATEMENTS OF OFFICIAL RESULTS BY ELECTORAL DIVISION 51

2000 PROVINCIAL CONFIRMATION PROCESS

Overview

The Register of Electors was updated through a door-to-door Confirmation Process in the period from August 26 to September 11, 2000 under the authority of Section 11(2)(c) of the *Election Act*. The activity was conducted in order to provide an updated List of Electors to the registered political parties in the fourth year following the 1997 General Election, in accordance with Section 16(1)(b) of the *Election Act*. Lists of Electors were made available in both paper and electronic format.

Elector information collected during the November 1996 general enumeration formed the basis of the permanent Register of Electors. The Register is an electronic database containing elector information, which is continuously updated and used to prepare Lists of Electors, when required. Prior to the Confirmation Process, the Register of Electors was updated through direct elector request, and through information provided by Alberta Vital Statistics, which facilitated the deletion of deceased electors from the Register.

Additional sources of electronic information will be evaluated in the future for possible use in updating elector data.

Mapping Activities

Elector information was collected based on the boundaries described in the *Electoral Divisions Act*. Although the electoral division boundaries were unchanged since the 1997 General Election, revisions were made to the polling subdivision boundaries by provincial Returning Officers to accommodate changes in population and communities of interest. A mapping review took place from October to November 1998, and final adjustments were made in July 2000, just prior to the commencement of the Confirmation Process.

Conduct of the Process

For the first time, Lists of Electors were prepared using information that had been collected for a previous electoral event. Confirmation Officials went door-to-door to confirm that elector information contained in the Register was accurate. Additions, deletions and revisions were recorded at the same time. This streamlined process reduced the amount of information that many electors were required to provide. It also reduced the information that had to be collected, data entered, and verified following the Confirmation Process. This approach allowed for increased timeliness of the project and decreased the likelihood of error. It also provided a quantifiable standard to judge the progress of Confirmation Officials. Additional effort was directed to areas in which reduced elector populations were noted.

The goal in the Confirmation Process was to make contact with electors in 95% of the residences across the province. This goal was met and, in some electoral divisions, exceeded. Confirmation Officials visited each residence at least three times, if necessary. Electors who were not contacted were left a "We Missed You" card asking them to contact the Confirmation Official for inclusion in the Register, and on subsequent Lists of Electors.

Electors who provided information were left a "Thank You" card which advised them of the purpose of the data collection, including the possibility that their information could be shared with municipal and federal electoral agencies for electoral purposes. The cards also provided the Returning Officer's name and telephone number to provide electors with the opportunity to ask questions or voice concerns.

Some electors voiced the opinion that names collected during the November 1996 general enumeration should have remained on subsequent Lists of Electors. However, it was decided that electors who did not confirm their information during the Confirmation Process would have their names deleted from the Register of Electors and subsequent Lists. This policy was indicated on the "We Missed You" cards left at residences where electors were not contacted.

The decision proved to be a sound one, based on final results of the data collection. It was discovered that information for only one in three electors was confirmed without any revision being necessary. Including the names of the ninety thousand electors that could not be contacted, instead of deleting them, would have resulted in approximately sixty thousand incorrect entries in the Register of Electors, based on the outcome experienced.

Challenges

It is always a challenge to raise, train and manage a workforce of close to five thousand people. This challenge was ably addressed by the Returning Officers using standardized training prepared by Elections Alberta.

Many electors are very conscious of personal security, so Confirmation Officials' identification was designed to be easily visible by a resident elector looking through a window. Unique identification was assigned to each Confirmation Official to allow for follow-up where necessary.

An increasing number of housing developments, especially apartments, restricts access to anyone other than residents. The *Election Act*, at Section 26, provides legislated access for entry by Confirmation Officials. Even so, gaining access is sometimes difficult, especially if non-resident building managers are not available.

Even in residences with ready access, it can be difficult to contact electors. The hours that people are available at home are often very limited. This made it difficult for some Confirmation Officials to successfully contact electors at the approximate two hundred residences to which they were assigned.

These problems are sometimes compounded in rural areas, where the significant distance between residences requires an additional time commitment on the part of

Confirmation Officials. Poor weather and road conditions contributed to make this a difficult task in some rural areas.

While the concept of collecting elector data door-to-door has some inherent difficulties, direct elector contact is still a very effective method to collect timely, accurate information. It is also an extremely equitable method of List of Elector development, since each residence is visited and no elector groups are overlooked.

Partnerships with Municipalities

In June 1999, the Chief Electoral Officer contacted all city municipalities in the province to explore the possibility of collaborating to collect elector data. Many municipalities collect information similar to that required for List of Elector preparation when civic census data is collected.

Two municipalities collected elector information for consolidation into the Register. Data was collected by census workers in April 2000 in the City of Red Deer, and in May 2000 in the section of the Municipal District of Wood Buffalo that formerly encompassed the City of Fort McMurray. The elector information was passed to provincial Returning Officers for data entry in both municipalities.

Residents of both municipalities were informed of the purpose of the data collection, including the sharing arrangement, in accordance with the intent of the *Freedom of Information and Protection of Privacy Act*.

Partnership with Elections Canada

Updated elector data was shared with Elections Canada, in accordance with Section 11(7) of the *Election Act*. An agreement was concluded in October 2000, which allows Elections Alberta to share Register of Electors data with Elections Canada for electoral purposes. In accordance with the contract, $750,000 was received from the federal electoral agency and deposited to the General Revenue Fund of Alberta.

Revisions obtained during the November 2000 federal general election were not integrated into the Provincial Lists of Electors. Although a sharing agreement was in place, elector data contained in the National Register of Electors could not be incorporated into the provincial Register due to legislative differences regarding residency requirements. There is a six-month residency requirement in the provincial legislation which is not reflected in the federal legislation. Therefore, some electors would appear on the Federal Lists of Electors who are not eligible for inclusion on Provincial Lists of Electors.

The possibility of receiving updated elector data from the National Register of Electors, managed by Elections Canada, will be explored in the future to facilitate electronic updating of Alberta's Register.

Timeline

A Confirmation of elector information took place in Edmonton-Highlands from March 8 to March 20, 2000. Elector information was updated to prepare a List of Electors for a possible by-election following the February 2, 2000 resignation of the sitting Member.

Elector information was collected by census workers, in conjunction with census data, in the electoral divisions of Red Deer-North and Red Deer-South in April 2000.

Elector information was collected by census workers, in conjunction with census data, in the electoral division of Fort McMurray in May 2000.

A Confirmation of elector information took place in Lacombe-Stettler from May 27 to June 10, 2000 to assess the effectiveness of the process and resources in a rural area.

Returning Officers were appointed by Order in Council to conduct the Confirmation Process. Training sessions were held in the first half of August 2000 to prepare them for their responsibilities in managing the data collection and data entry process.

The Confirmation Process commenced on August 26, 2000 and, in thirty-four electoral divisions, concluded on September 11. In twenty-nine electoral divisions, the Confirmation Process continued until September 18 to allow Confirmation Officials one extra weekend to contact electors. This was necessary due to staffing issues and other circumstances beyond the control of the Returning Officers.

Returning Officers in the following fifteen electoral divisions extended the data collection period after consultation with the Office of the Chief Electoral Officer. Extensions were granted where the data collection was not sufficiently thorough to meet the required standards.

Electoral Division	Number of Polling Subdivisions in which Extensions were Granted	Date of Data Collection Completion
Athabasca-Wabasca	2	September 27
Lesser Slave Lake	9	September 26
Calgary-Bow	3	September 19
Calgary-Buffalo	4	September 24
Calgary-East	4	September 22
Calgary-McCall	1	September 22
Calgary-Mountain View	2	September 22
Edmonton-Castle Downs	1	September 22
Edmonton-Centre	4	September 24
Edmonton-Gold Bar	7	September 22
Edmonton-Strathcona	23	September 25
Banff-Cochrane	2	September 25
Drumheller-Chinook	2	September 19
Grande Prairie-Smoky	6	September 22
Stony Plain	3	September 22

Points of Interest

Confirmation Officials conducted their door-to-door activities singly, rather than with partners, unless it was decided that a second Confirmation Official was needed for reasons of personal security. The Office of the Chief Electoral Officer provided specific instruction for those Confirmation Officials who worked alone and there were no reports of difficulties relating to this employment arrangement.

Over 630,000 electors indicated that their address and personal information held in the Register was correct and could be confirmed without any changes. In effect, only one-third of overall Register data was still correct after the four years between the previous enumeration and the 2000 Confirmation Process.

Over 400,000 electors remained at the same address but indicated that changes were needed to their personal information. Confirmation Officials recorded changes to names, dates of birth, telephone numbers, and genders.

Over 434,000 electors were deleted from the address at which they were recorded in the Register.

Over 776,000 electors were added to the Lists of Electors or were recorded at a new address. They included electors who had turned eighteen, who had attained the citizenship or residency requirements, and those who had been missed at the 1996 enumeration. Electors at over 182,000 new residences provided information to Confirmation Officials.

Lists of Electors for the province grew by 9.74% from November 1996 to August 2000. That exceeds the overall population growth of 7.21% for that period, indicating that the quality of information continues to improve.

It is necessary to obtain a limited amount of personal information to facilitate the identification of electors in order to revise the Register electronically. This information is provided by electors on an optional basis. Following the conclusion of the Confirmation Period, 80% of electors had provided dates of birth and 93% had provided gender information. It is important to note that this information is used internally for administrative purposes only, and does not appear on Lists of Electors. Appropriate safeguards have been established to ensure that private information is kept strictly confidential.

Telephone numbers, which are also provided on an optional basis, were provided by 74% of electors. Telephone numbers appear on the Lists of Electors, so electors were notified of this use and asked to provide only telephone numbers that are publicly listed in telephone directories.

A breakdown, by electoral division, illustrating optional information currently contained in the Register is shown on Table 2 on page 10.

Advertising

Advertisements were placed in newspapers of general circulation to inform electors of the Confirmation Process. Weekly advertisements included information on voter eligibility, electoral division boundaries, timelines for data collection, and the purpose of the data collection. The advertisements included a telephone number for electors to contact with questions or concerns. Toll-free access was available during the Confirmation Process to assist electors outside of the Edmonton calling area.

Financial Analysis

The breakdown of costs for the 2000 Confirmation Process will appear in the financial addendum to this Report.

Table 1: Number of Names on Lists of Electors Following the Confirmation Process

Accuracy of the Lists of Electors

Electoral Division		Number of Names on November 2000 List[1]	Number of Names on May 2001 List[2]	Accuracy of November 2000 List[3]
1	Athabasca-Wabasca	11,906	12,598	94.5%
2	Lesser Slave Lake	13,316	14,200	93.8%
3	Calgary-Bow	21,521	23,045	93.4%
4	Calgary-Buffalo	21,601	24,500	88.2%
5	Calgary-Cross	20,713	21,708	95.4%
6	Calgary-Currie	21,127	22,809	92.6%
7	Calgary-East	19,497	20,476	95.2%
8	Calgary-Egmont	25,820	26,419	97.7%
9	Calgary-Elbow	23,024	24,693	93.2%
10	Calgary-Fish Creek	21,886	22,201	98.6%
11	Calgary-Foothills	32,414	33,736	96.1%
12	Calgary-Fort	21,387	22,813	93.7%
13	Calgary-Glenmore	22,280	22,934	97.1%
14	Calgary-Lougheed	21,316	22,018	96.8%
15	Calgary-McCall	22,586	23,918	94.4%
16	Calgary-Montrose	20,470	21,255	96.3%
17	Calgary-Mountain View	21,370	22,950	93.1%
18	Calgary-North Hill	21,227	22,359	94.9%
19	Calgary-North West	36,346	38,382	94.7%
20	Calgary-Nose Creek	31,440	33,526	93.8%
21	Calgary-Shaw	47,697	49,380	96.6%
22	Calgary-Varsity	21,836	23,190	94.2%
23	Calgary-West	30,259	31,935	94.8%
24	Edmonton-Beverly-Clareview	20,261	21,291	95.2%
25	Edmonton-Calder	22,473	23,476	95.7%
26	Edmonton-Castle Downs	24,074	24,526	98.2%
27	Edmonton-Centre	19,485	22,055	88.3%
28	Edmonton-Ellerslie	18,345	19,173	95.7%

[1]This represents the number of names on the Lists of Electors after elector information was confirmed, revised, added and deleted during the August 26 - September 11 door-to-door Confirmation Process.

[2]This includes the number of names on the Lists of Electors from the Confirmation Process, with the addition of elector information collected throughout the Revisions Period and on Polling Day and following the deletion of duplicated, relocated and deceased electors.

[3]The percentage of names of electors on the May 2001 Lists of Electors that were included on the November 2000 Lists.

Electoral Division		Number of Names on November 2000 List[1]	Number of Names on May 2001 List[2]	Accuracy of November 2000 List[3]
29	Edmonton-Glengarry	20,764	21,637	96.0%
30	Edmonton-Glenora	19,968	21,026	95.0%
31	Edmonton-Gold Bar	21,867	23,266	94.0%
32	Edmonton-Highlands	19,611	21,111	92.9%
33	Edmonton-Manning	24,688	25,921	95.2%
34	Edmonton-McClung	22,961	24,284	94.6%
35	Edmonton-Meadowlark	21,088	22,404	94.1%
36	Edmonton-Mill Creek	24,423	26,097	93.6%
37	Edmonton-Mill Woods	17,407	18,506	94.1%
38	Edmonton-Norwood	18,168	19,287	94.2%
39	Edmonton-Riverview	21,740	23,069	94.2%
40	Edmonton-Rutherford	21,539	22,534	95.6%
41	Edmonton-Strathcona	21,653	24,037	90.1%
42	Edmonton-Whitemud	28,551	30,270	94.3%
43	Airdrie-Rocky View	28,339	29,734	95.3%
44	Banff-Cochrane	24,649	26,654	92.5%
45	Barrhead-Westlock	16,052	16,613	96.6%
46	Bonnyville-Cold Lake	15,700	16,621	94.5%
47	Cardston-Taber-Warner	17,702	18,371	96.4%
48	Clover Bar-Fort Saskatchewan	24,533	25,389	96.6%
49	Cypress-Medicine Hat	19,022	19,688	96.6%
50	Drayton Valley-Calmar	17,348	18,346	94.6%
51	Drumheller-Chinook	15,312	15,877	96.4%
52	Dunvegan	15,482	15,832	97.8%
53	Fort McMurray	22,961	23,612	97.2%
54	Grande Prairie-Smoky	19,655	20,948	93.8%
55	Grande Prairie-Wapiti	18,540	19,489	95.1%
56	Highwood	27,866	29,372	94.9%
57	Innisfail-Sylvan Lake	22,606	23,799	95.0%
58	Lac La Biche-St. Paul	14,805	15,508	95.5%
59	Lacombe-Stettler	19,187	20,816	92.2%

[1]This represents the number of names on the Lists of Electors after elector information was confirmed, revised, added and deleted during the August 26 - September 11 door-to-door Confirmation Process.

[2]This includes the number of names on the Lists of Electors from the Confirmation Process, with the addition of elector information collected throughout the Revisions Period and on Polling Day and following the deletion of duplicated, relocated and deceased electors.

[3]The percentage of names of electors on the May 2001 Lists of Electors that were included on the November 2000 Lists.

	Electoral Division	Number of Names on November 2000 List[1]	Number of Names on May 2001 List[2]	Accuracy of November 2000 List[3]
60	Leduc	23,126	24,194	95.6%
61	Lethbridge-East	23,229	23,683	98.1%
62	Lethbridge-West	22,543	24,505	92.0%
63	Little Bow	18,174	18,573	97.9%
64	Livingstone-Macleod	23,083	24,240	95.2%
65	Medicine Hat	23,904	25,043	95.5%
66	Olds-Didsbury-Three Hills	20,211	21,231	95.2%
67	Peace River	15,604	16,036	97.3%
68	Ponoka-Rimbey	15,434	16,050	96.2%
69	Red Deer-North	20,244	20,763	97.5%
70	Red Deer-South	23,293	24,739	94.2%
71	Redwater	20,631	21,438	96.2%
72	Rocky Mountain House	19,008	19,962	95.2%
73	St. Albert	26,956	28,394	94.9%
74	Sherwood Park	30,396	31,532	96.4%
75	Spruce Grove-Sturgeon-St. Albert	22,616	23,631	95.7%
76	Stony Plain	21,946	23,482	93.5%
77	Strathmore-Brooks	23,313	24,110	96.7%
78	Vegreville-Viking	18,578	19,102	97.3%
79	Vermilion-Lloydminster	19,134	19,669	97.3%
80	Wainwright	18,823	19,178	98.1%
81	West Yellowhead	17,894	18,832	95.0%
82	Wetaskiwin-Camrose	21,747	22,550	96.4%
83	Whitecourt-Ste. Anne	19,420	20,285	95.7%
	Totals	**1,809,171**	**1,902,906**	**95.1%**

[1]This represents the number of names on the Lists of Electors after elector information was confirmed, revised, added and deleted during the August 26 - September 11 door-to-door Confirmation Process.

[2]This includes the number of names on the Lists of Electors from the Confirmation Process, with the addition of elector information collected throughout the Revisions Period and on Polling Day and following the deletion of duplicated, relocated and deceased electors.

[3]The percentage of names of electors on the May 2001 Lists of Electors that were included on the November 2000 Lists.

Table 2: Optional Information Contained in the Register

Electoral Division		Electors (May 2001)	Dates of Birth Received		Genders Received		Telephone Numbers Received	
1	Athabasca-Wabasca	12,598	9,125	72.43%	12,473	99.01%	9,591	76.13%
2	Lesser Slave Lake	14,200	11,148	78.51%	12,666	89.20%	8,221	57.89%
3	Calgary-Bow	23,045	14,702	63.80%	20,245	87.85%	14,558	63.17%
4	Calgary-Buffalo	24,500	15,418	62.93%	21,919	89.47%	13,057	53.29%
5	Calgary-Cross	21,708	13,539	62.37%	18,740	86.33%	14,118	65.04%
6	Calgary-Currie	22,809	15,482	67.88%	19,556	85.75%	15,694	68.81%
7	Calgary-East	20,476	12,932	63.16%	19,741	96.41%	14,105	68.89%
8	Calgary-Egmont	26,419	22,664	85.79%	25,623	96.99%	22,219	84.10%
9	Calgary-Elbow	24,693	15,311	62.01%	22,646	91.71%	15,164	61.41%
10	Calgary-Fish Creek	22,201	17,819	80.26%	21,005	94.61%	19,149	86.25%
11	Calgary-Foothills	33,736	25,814	76.52%	31,499	93.37%	25,559	75.76%
12	Calgary-Fort	22,813	17,167	75.25%	21,056	92.30%	18,226	79.89%
13	Calgary-Glenmore	22,934	18,067	78.78%	21,917	95.57%	17,871	77.92%
14	Calgary-Lougheed	22,018	16,533	75.09%	21,371	97.06%	17,405	79.05%
15	Calgary-McCall	23,918	14,777	61.78%	20,436	85.44%	17,135	71.64%
16	Calgary-Montrose	21,255	16,206	76.25%	19,769	93.01%	17,240	81.11%
17	Calgary-Mountain View	22,950	15,629	68.10%	21,401	93.25%	14,932	65.06%
18	Calgary-North Hill	22,359	16,278	72.80%	20,279	90.70%	16,620	74.33%
19	Calgary-North West	38,382	31,884	83.07%	35,960	93.69%	32,692	85.18%
20	Calgary-Nose Creek	33,526	23,906	71.31%	30,212	90.12%	24,959	74.45%
21	Calgary-Shaw	49,380	43,482	88.06%	48,528	98.27%	43,551	88.20%
22	Calgary-Varsity	23,190	14,750	63.61%	19,391	83.62%	16,580	71.50%
23	Calgary-West	31,935	22,960	71.90%	28,441	89.06%	23,618	73.96%
24	Edmonton-Beverly-Clareview	21,291	16,507	77.53%	19,941	93.66%	14,305	67.19%
25	Edmonton-Calder	23,476	18,273	77.84%	21,281	90.65%	17,099	72.84%
26	Edmonton-Castle Downs	24,526	20,268	82.64%	24,040	98.02%	21,197	86.43%
27	Edmonton-Centre	22,055	16,536	74.98%	19,731	89.46%	14,174	64.27%
28	Edmonton-Ellerslie	19,173	15,765	82.23%	17,831	93.00%	16,048	83.70%
29	Edmonton-Glengarry	21,637	17,444	80.62%	20,297	93.81%	16,788	77.59%
30	Edmonton-Glenora	21,026	16,540	78.66%	19,766	94.01%	15,479	73.62%
31	Edmonton-Gold Bar	23,266	19,475	83.71%	21,362	91.82%	18,744	80.56%
32	Edmonton-Highlands	21,111	14,934	70.74%	17,689	83.79%	13,616	64.50%
33	Edmonton-Manning	25,921	19,507	75.26%	23,532	90.78%	19,693	75.97%
34	Edmonton-McClung	24,284	18,758	77.24%	15,573	64.13%	16,568	68.23%
35	Edmonton-Meadowlark	22,404	17,014	75.94%	20,577	91.85%	16,873	75.31%
36	Edmonton-Mill Creek	26,097	17,759	68.05%	22,399	85.83%	17,463	66.92%
37	Edmonton-Mill Woods	18,506	14,666	79.25%	17,310	93.54%	14,640	79.11%
38	Edmonton-Norwood	19,287	14,658	76.00%	17,778	92.18%	12,655	65.61%
39	Edmonton-Riverview	23,069	16,419	71.17%	20,254	87.80%	14,865	64.44%
40	Edmonton-Rutherford	22,534	18,194	80.74%	20,728	91.99%	17,665	78.39%
41	Edmonton-Strathcona	24,037	15,164	63.09%	18,781	78.13%	13,843	57.59%
42	Edmonton-Whitemud	30,270	25,764	85.11%	29,262	96.67%	25,454	84.09%
43	Airdrie-Rocky View	29,734	21,148	71.12%	24,892	83.72%	22,298	74.99%

Electoral Division		Electors (May 2001)	Dates of Birth Received		Genders Received		Telephone Numbers Received	
44	Banff-Cochrane	26,654	20,329	76.27%	24,097	90.41%	19,610	73.57%
45	Barrhead-Westlock	16,613	14,730	88.67%	15,578	93.77%	14,886	89.60%
46	Bonnyville-Cold Lake	16,621	14,617	87.94%	16,091	96.81%	14,331	86.22%
47	Cardston-Taber-Warner	18,371	15,887	86.48%	17,581	95.70%	15,856	86.31%
48	Clover Bar-Fort Saskatchewan	25,389	21,935	86.40%	24,721	97.37%	21,904	86.27%
49	Cypress-Medicine Hat	19,688	17,463	88.70%	19,197	97.51%	17,857	90.70%
50	Drayton Valley-Calmar	18,346	15,012	81.83%	16,651	90.76%	15,245	83.10%
51	Drumheller-Chinook	15,877	14,109	88.86%	14,799	93.21%	13,719	86.41%
52	Dunvegan	15,832	12,172	76.88%	14,014	88.52%	12,942	81.75%
53	Fort McMurray	23,612	19,937	84.44%	23,549	99.73%	20,653	87.47%
54	Grande Prairie-Smoky	20,948	15,461	73.81%	18,303	87.37%	15,080	71.99%
55	Grande Prairie-Wapiti	19,489	16,406	84.18%	18,583	95.35%	17,481	89.70%
56	Highwood	29,372	24,285	82.68%	27,850	94.82%	25,473	86.73%
57	Innisfail-Sylvan Lake	23,799	18,965	79.69%	21,340	89.67%	21,289	89.45%
58	Lac La Biche-St. Paul	15,508	11,863	76.50%	13,546	87.35%	13,513	87.14%
59	Lacombe-Stettler	20,816	16,404	78.80%	17,913	86.05%	18,023	86.58%
60	Leduc	24,194	20,083	83.01%	23,062	95.32%	20,307	83.93%
61	Lethbridge-East	23,683	20,282	85.64%	23,178	97.87%	20,332	85.85%
62	Lethbridge-West	24,505	19,804	80.82%	23,214	94.73%	20,621	84.15%
63	Little Bow	18,573	14,878	80.11%	17,071	91.91%	15,710	84.59%
64	Livingstone-Macleod	24,240	13,533	55.83%	15,561	64.20%	12,635	52.12%
65	Medicine Hat	25,043	20,381	81.38%	23,680	94.56%	19,782	78.99%
66	Olds-Didsbury-Three Hills	21,231	17,348	81.71%	20,824	98.08%	17,985	84.71%
67	Peace River	16,036	12,291	76.65%	14,089	87.86%	12,656	78.92%
68	Ponoka-Rimbey	16,050	14,051	87.55%	15,549	96.88%	13,699	85.35%
69	Red Deer-North	20,763	16,465	79.30%	19,520	94.01%	17,118	82.44%
70	Red Deer-South	24,739	19,793	80.01%	22,791	92.13%	20,697	83.66%
71	Redwater	21,438	19,100	89.09%	20,796	97.01%	18,623	86.87%
72	Rocky Mountain House	19,962	16,800	84.16%	18,355	91.95%	17,509	87.71%
73	St. Albert	28,394	24,054	84.72%	27,466	96.73%	23,746	83.63%
74	Sherwood Park	31,532	27,229	86.35%	30,151	95.62%	26,382	83.67%
75	Spruce Grove-Sturgeon-St. Albert	23,631	19,372	81.98%	22,496	95.20%	19,315	81.74%
76	Stony Plain	23,482	18,409	78.40%	21,394	91.11%	18,538	78.95%
77	Strathmore-Brooks	24,110	20,483	84.96%	23,209	96.26%	20,458	84.85%
78	Vegreville-Viking	19,102	17,743	92.89%	18,592	97.33%	17,722	92.78%
79	Vermilion-Lloydminster	19,669	17,208	87.49%	19,069	96.95%	17,205	87.47%
80	Wainwright	19,178	16,869	87.96%	17,953	93.61%	16,755	87.37%
81	West Yellowhead	18,832	14,062	74.67%	16,135	85.68%	14,184	75.32%
82	Wetaskiwin-Camrose	22,550	19,882	88.17%	21,569	95.65%	20,094	89.11%
83	Whitecourt-Ste. Anne	20,285	16,408	80.89%	18,083	89.14%	15,559	76.70%
	Totals	**1,902,906**	**1,486,489**	**78.12%**	**1,745,518**	**91.73%**	**1,487,225**	**78.16%**

2001 PROVINCIAL GENERAL ELECTION

Overview

The election was conducted on the electoral divisions established by the *Electoral Divisions Act.* The boundaries were established based on the recommendations of the 1995/1996 Alberta Electoral Boundaries Commission.

Returning Officers were appointed by Order in Council for the purpose of or in connection with elections, enumerations, and plebiscites under the *Election Act*.

Order in Council 87/2001 dissolved the Twenty-fourth Legislative Assembly of Alberta on February 12, 2001, and ordered the Chief Electoral Officer to issue Writs of Election to each of the eighty-three Returning Officers listed on page 41 of this report, pursuant to Section 37 of the *Election Act*.

Election Training

Returning Officers and Election Clerks received training to prepare them for their responsibilities. They received appropriate resources to provide standardized training to Supervisory Deputy Returning Officers and Deputy Returning Officers. As in past elections, Poll Clerks were briefed on their responsibilities by the Deputy Returning Officers and followed the directions provided in the updated "Guide for Polling Place Officials".

Mapping Resources

The maps reviewed by Returning Officers in July 2000 were used in advertisements and posted at the polling places. Maps had been updated with new civic address data, where available, to ensure currency and accuracy.

In accordance with legislation, maps of each electoral division were advertised in newspapers of general circulation on two occasions during the election period. The first advertisement appeared in the week of February 19, and included Election Proclamations, Returning Officers' office hours and contact information, qualifications for Special Ballot voters, and information regarding the availability of level access in the Returning Officers' offices and advance polling places.

The second advertisement appeared in the week of March 5, and included information on regular, advance and Special Ballot polls, along with the polling place maps.

Both advertisements appeared as inserts in the Edmonton and Calgary daily newspapers. They included information for electoral divisions that shared a boundary with the cities, along with the electoral divisions within the two cities. As an added service, the second insert was hand-delivered to all residences of non-subscribers in Edmonton and Calgary to best disseminate information to all electors.
Additional banner advertisements were published throughout the election period to encourage electors to obtain necessary polling day information from the Voter Information Centre. The advertisements appeared in five daily newspapers outside the

Edmonton/Calgary area, in one hundred twenty-nine weekly newspapers, and in fourteen ethnic newspapers.

Elector Information

Electors received information throughout the election period from a number of sources. Information was compiled and made available on a timely basis, given that all activities in the electoral cycle must follow the issuance of the Writs of Election.

Returning Officers secured office space as soon as the Writs were issued, and contact information for them was available two days later.

Polling places were selected after the issuance of the Writs and were available to callers within the first week of the election period.

Candidates' nominations closed at 2:00 p.m. on the fourteenth day following the issuance of the Writs, and a complete listing of candidates was available on the website two hours later.

Elections Alberta's website provided answers to commonly asked questions regarding eligibility criteria and availability of voter assistance. It included statistical information from previous events, an election calendar highlighting the key dates in the election period, contact information for Returning Officers across the province, and a listing of candidates for each electoral division. The website was accessed frequently and will be expanded to provide additional information during the next electoral event. Many electors used the email address provided to communicate their questions and suggestions to Elections Alberta.

Returning Officers' offices were open six days of the week, Monday through Saturday, and offered extended hours on key dates.

The Voter Information Centre handled over twenty-four thousand calls throughout the election period, including four thousand on Polling Day. Operators were available weekdays from 8:15 a.m. to 8:00 p.m., and Saturdays from 9:00 a.m. to 4:00 p.m. Operators answered general inquiries and directed electors to their polling places.

Election Calendar

The election calendar posted on the website highlighted the following key dates.

Monday, February 12, 2001	Issuance of the Writs of Election to Returning Officers in the eighty-three electoral divisions
Saturday, February 17	First day for electors to be added to the Lists of Electors in the Returning Officers' offices (start of Revisions Period)
Monday, February 26 at 2:00 p.m.	Last opportunity for Candidates to file Nomination Papers in the Returning Officers' offices
Saturday, March 3 at 4:00 p.m.	Last opportunity for electors to be added to the Lists of Electors in the Returning Officers' offices (end of Revisions Period)
Thursday, March 8	First day to vote in the Advance Polls (9:00 a.m. to 8:00 p.m.)
Friday, March 9	Second day to vote in the Advance Polls (9:00 a.m. to 8:00 p.m.)
Saturday, March 10	Third day to vote in the Advance Polls (9:00 a.m. to 8:00 p.m.)
Monday, March 12	Polling Day (9:00 a.m. to 8:00 p.m.)

Legislative and Procedural Changes

A legislative change passed in May 2000 directed that all registered political parties were entitled to receive an updated List of Electors in the fourth and fifth year following the preceding Provincial General Election. Lists of Electors were made available to all registered political parties, upon request, in November 2000, the fourth year following the 1997 Provincial General Election. Because no changes were made to the Lists of Electors prior to the March 2001 Provincial General Election, no additional Lists were provided to political parties for campaign use.

The Alberta Register of Electors System (AROES), used to manage Register data, provided computerized assistance to Returning Officers in the management of the election. Returning Officers assigned all polling subdivisions to polling places, which allowed all users of the system to access polling place information for the entire province. This innovation enabled electors to determine their polling place by calling any one of the eighty-three Returning Officers' offices, instead of having to first identify the Returning Officer responsible for their electoral division. AROES also facilitated the preparation of prescribed forms and staffing reports.

Cell phone usage in polling places was prohibited to avoid unnecessary distraction. During the previous election, cell phones became quite intrusive in busy polling places, to the point that it was sometimes difficult for election officials to communicate effectively with electors. The blanket prohibition ensured that all election officials and scrutineers were governed by the same rules.

An important legislative change occurred in regard to the issuance of Special Ballots. These ballots are issued to electors who are unable to vote at the advance polls, or on Polling Day, due to:

- physical incapacity,
- absence from the electoral division,
- being an eligible prison inmate,
- being an election official, candidate, official agent or scrutineer whose official duties require their attendance at a polling place other than their own,
- being resident in a remote area, or
- other circumstances prescribed by the Chief Electoral Officer.

Previously, electors who wished to request a Special Ballot had to be on the List of Electors. Further to a legislative change enacted in 1998, electors could be added to the List of Electors following the submission of a properly completed Special Ballot application. They were also given the opportunity to add their names to the Register of Electors, to ensure their names would appear on subsequent Lists of Electors extracted from the Register.

For the first time, inmates serving terms of ten days or less, and those who were incarcerated for non-payment of fines, were eligible to vote. Inmates were required to vote in the electoral division in which they were ordinarily resident, as is the case with all electors. Eligible inmates were provided with Special Ballots upon request.

The Special Ballot system was also used to provide a secure voting environment to electors who felt that their safety would be compromised by the inclusion of their name on a List of Electors or their attendance at a polling place. These electors were assigned a number by the Chief Electoral Officer, which appeared in the Poll Book and on the List of Electors in lieu of their name.

Following the election, candidates and official agents were authorized by legislation to request photocopies of the Poll Books completed on the Polling Day. The photocopies are made available on a cost-recovery basis, on request.

Nominated Candidates

Nomination day was Monday, February 26. That was the last day on which prospective candidates were able to file nomination papers with the Returning Officer in the electoral division in which they wished to contest the election.

By 2:00 p.m., when nominations closed, 318 candidates had filed nomination papers. The distribution of candidates by political party affiliation follows:

Alberta First Party	16
Alberta Greens	10
Alberta Liberal Party	83
Alberta New Democratic Party	83
Alberta Social Credit Party	12
Communist Party-Alberta	2
Progressive Conservative Association of Alberta	83
Independent	29

The complete list of nominated candidates was posted to the Elections Alberta website two hours after the close of nominations across the province.

No candidate withdrew following the close of nominations and no candidate was elected by acclamation.

Special Ballot Polls

By legislation, a Special Ballot poll was established in each of the eighty-three electoral divisions. The poll is established to facilitate voting for electors who are not able to vote at the advance poll, or on Polling Day. It is often used by electors who are travelling, working, or studying away from their own electoral division for extended periods. Availability of the Special Ballot was advertised in newspapers and on the website.

It is often viewed as a mail-in ballot, but ballots may also be completed in the Returning Officer's office or hand-delivered by an individual at the elector's request. While every effort is made to facilitate the provision of Special Ballots to electors, it is a legislative requirement that an elector must request his or her own Special Ballot: it cannot be requested on his or her behalf. This is to ensure that the Special Ballot is issued to, and completed by, the appropriate elector.

The Special Ballot uses a series of envelopes to protect the confidentiality of the ballot, and contains an elector's declaration identifying the reason for use, along with an undertaking confirming that the elector has not yet voted and will not vote a second time.

Returning Officers sent Special Ballots throughout the province and even out of the country. Electors were able to request a Special Ballot at the beginning of the election period, and were able to vote for the candidate or political party of their choice. This helped to ensure that electors had adequate time to complete and return the Special Ballot by the close of polls on Polling Day.

In the same way that each elector must vote within their own electoral division, each elector was required to request a Special Ballot from the Returning Officer in his or her own electoral division, and to return it to the office from which it was issued.

A total of 11,100 Special Ballots were received by the close of polls on Polling Day.

Advance Polls

By legislation, advance polls were established in at least one, and not more than four, locations in each electoral division on the Thursday, Friday and Saturday prior to Polling Day. Advance polls were open from 9:00 a.m. to 8:00 p.m. on March 8th, 9th, and 10th. All advance polls offered level access.

These polls were established to accommodate electors who were unable to vote on Polling Day due to:

- physical incapacity,
- absence, or
- being an election official, candidate, official agent or scrutineer whose official duties preclude their attendance at the polling place established for their own polling subdivision.

A total of 45,796 ballots were cast at 161 advance polls.

Mobile Polls

By legislation, mobile polls were established on Polling Day in seniors' lodges, seniors' residences, and treatment centres with ten or more residents or inpatients, where consultation with facility staff deemed the service to be appropriate.

Mobile polls accommodated electors in these facilities during hours deemed appropriate by facility staff, and were conducted in a fixed location, or by going bed-to-bed, or using both methods.

All electors identified by the facility staff as being well enough to vote are eligible to vote in the electoral division in which the facility is located. In accordance with legislation, facility staff sometimes restricted participation to the deputy returning officer, poll clerk, interpreter, and facility representative, if appropriate for the well-being of the residents or inpatients.

A total of 16,713 ballots were cast at 175 mobile polls.

Polling Day

By legislation, polls were open from 9:00 a.m. to 8:00 p.m. on Monday, March 12, 2001. There were 5,157 polling stations established across the province, each staffed by a Deputy Returning Officer and Poll Clerk. Supervisory Deputy Returning Officers were hired in polling places with multiple polling stations to assist in directing electors to the correct polling station.

Poll workers were responsible for taking the vote, swearing-in electors whose names did not appear on the Lists of Electors, recording necessary changes to the Lists of Electors, conducting the unofficial count and returning all polling day material to the Returning Officers in a secure manner.

Poll workers were also responsible for answering electors' inquiries and for working with the scrutineers appointed by candidates to observe Polling Day proceedings. Both poll workers and scrutineers are to be commended for their cooperative efforts in ensuring fairness and transparency in the process.

The role of poll workers has been expanded to include the collection of information that will be used in updating the Register of Electors. Polling Day is an excellent opportunity to collect new and updated information from electors for use in refreshing the Register and subsequent Lists of Electors.

At the close of polls, poll workers conducted the unofficial count and telephoned results to the Returning Officers. All results were communicated in a timely manner and were made available in Returning Officers' offices.

Additions to the Lists of Electors

A total of 113,550 electors were added to the Lists of Electors during the Revisions Period and on Polling Day. This figure represents electors who were not included during the Confirmation Process, and those who moved or attained the age, residency, or citizenship eligibility criteria following the Confirmation Process.

On average, twenty-two electors were sworn in at each regular polling station. Areas of high mobility, or significant recent growth, experienced the highest number of additions.

The Register of Electors contained 1,648,473 names in 1996, following the November 1996 Provincial General Enumeration. The number of names increased to 1,761,970 after the March 1997 Provincial General Election, which included names added during the Revisions Period and on Polling Day.

At the end of the August/September 2000 Confirmation Process, the names of 1,809,171 electors appeared in the Register of Electors. The names of those electors appeared on the Lists of Electors that were distributed to registered political parties in November 2000. The breakdown by electoral division is shown on Table 1 on page 7.

The number of names increased following the March 2001 Provincial General Election to 1,922,721, which represents the number of names on the Lists of Electors at the close of polls on Polling Day.

At May 2001, the number of names had been reduced to 1,902,906 after electors' names were removed from old addresses, and after deletions were made at electors' requests following out-of-province moves. This reduction is also partially attributable to the number of electors who withheld consent for participation in the Register of Electors.

In order to receive a ballot, an elector's name must appear on the List of Electors. It is not mandatory, however, to participate in the Register of Electors. Electors were encouraged to participate to increase the accuracy of future Lists and to reduce the number of electors having to swear-in to vote at the next electoral event. Still, some electors prefer not to have their names included in the Register on an ongoing basis. This is one of the reasons that a certain number of Polling Day swear-ins must be anticipated at all electoral events.

Accuracy of the Lists of Electors

Accurate, current Lists of Electors are essential both for campaigning and effective Polling Day administration. The Lists of Electors distributed to registered political parties in November 2000, and subsequently used at the polls, were compared to the post-election Lists produced in May 2001 to gauge accuracy.

It is recognized that an indeterminate number of eligible electors actively choose not to participate in the electoral process, so it is acknowledged that the List of Electors does not contain every eligible elector. At the same time, a benchmark must be established to gauge accuracy. For that reason, the assumption is made that the post-election Lists of Electors are one-hundred percent accurate, since they include all electors who had provided information during the Confirmation Process, the Revisions Period, or on Polling Day.

Table 1 on page 7 illustrates the accuracy of the November 2000 Lists of Electors in comparison to the post-election Lists. Overall, the Lists were found to be 95.1% accurate. Only 4.9% of electors that appeared on the May 2001 Lists of Electors were added during the Revisions Period and on Polling Day.

Official Results

The Official Results were announced by each of the eighty-three Returning Officers on Thursday, March 22.

No judicial recount or appeal, pursuant to Section 142 of the *Election Act*, was applied for in any electoral division. No controverted election petition was filed for the election.

Publication

Names of the eighty-three newly elected Members of the Legislative Assembly were published in the Alberta Gazette on April 14, 2001 in accordance with Section 147 of the *Election Act*. A complete listing is provided on page 23.

Custody and Inspection of Election Documents

All Polling Day documentation was returned to Elections Alberta following the announcement of the Official Results, in accordance with Section 140 of the *Election Act*.

Section 149 authorizes candidates and their official agents to review all Polling Day documentation for their electoral division, with the exception of ballots, in the thirty-day period following the publication of the names of Members of the Legislative Assembly in the Alberta Gazette.

Continuous Register of Electors Management

Elector information collected throughout the election period and on Polling Day was incorporated into the Register of Electors, where permission was granted by the elector, for preparation of future Lists of Electors.

Lists were updated following the election and distributed to registered political parties and Members of the Legislative Assembly for their use under Section 16(1) of the *Election Act*. Restrictions for use are contained at Section 17, to ensure elector information is used appropriately. Penalties for misuse include fines up to $100,000, or terms of imprisonment up to one year, or both.

Section 17 now directs that both registered political parties and Members of the Legislative Assembly receive updated Lists on a regular basis. Updated Lists must be provided immediately after the election, two years after the election, during the fourth and fifth years following the election, and following any updates made to the Register subsequent to revisions to electoral division boundaries.

With any large database, it is a major challenge to compare and correct entries against another data set. It is particularly challenging when some entries cannot be matched conclusively because of incomplete information. This is particularly difficult in the case of common names where birth date and previous address information is unavailable.

Maintaining the accuracy and currency of these Lists of Electors will be a significant challenge and a focal point of activities at Elections Alberta. Possible data sources are being reviewed for use in updating Register information on an ongoing basis. These

activities must reconcile the need for updated information with the electors' rights to privacy.

Candidates' Deposits

A total of 204 candidates' deposits of $200 were forfeited. Forfeiture occurred when unsuccessful candidates received less than fifty percent of the votes received by the winning candidate. A breakdown follows:

	Number Nominated	Number Forfeited
Alberta First Party	16	16
Alberta Greens	10	10
Alberta Liberal Party	83	55
Alberta New Democratic Party	83	80
Alberta Social Credit Party	12	12
Communist Party-Alberta	2	2
Progressive Conservative Association of Alberta	83	0
Independent	29	29
Total	318	204

The forfeited amount of $40,800 was paid through Elections Alberta to the Provincial Treasurer for deposit to the General Revenue Fund.

Campaign Period Financial Statements

Candidates' campaign period financial statements must be filed with Elections Alberta by July 12, 2001, four months after Polling Day. Details of expenses incurred by each candidate will be published in a newspaper circulated in the electoral division of that candidate.

Political parties' campaign period financial statements must be filed with Elections Alberta by September 12, 2001, six months after Polling Day.

Copies of all financial statements are placed on the Public Files maintained by Elections Alberta and are available for examination during normal office hours. The Twenty-fourth Annual Report of the Chief Electoral Officer will provide details on all campaign period financial statements.

Remarks of the Chief Electoral Officer

The electoral activities conducted over the past year are perfect examples of successful teamwork. An enormous group of electors contributed in various ways to the successful conduct of the Confirmation Process and Provincial General Election. We owe a vote of thanks to everyone: to the Confirmation Officials who collected information door-to-door; to the election officials who worked at least a twelve-hour day on Polling Day to provide direct voter assistance; to the political parties and candidates who offered their time and talents to provide the electorate with choices; and to their scrutineers who were the eyes and ears of the candidates on Polling Day.

Special thanks go out to the Returning Officers who hired and managed staff complements that were sometimes in the hundreds. Their tireless efforts helped to ensure that the enormity of administrative detail behind the Polling Day machine was virtually invisible, so the focus could appropriately be directed towards the candidates and their campaigns. Each staff member at Elections Alberta is also to be commended for their commitment and support of all clients throughout the election period.

Many people actively participate because of the value they see in this task. Confirmation and election officials are paid for their work, but will never get rich from the remuneration. Many people regularly work the elections at the provincial, municipal and federal levels; and many have done so over the years because they recognize the importance of this role and enjoy the Polling Day excitement.

Our task is to prepare a professional, capable work force of about seventeen thousand through standardized training and detailed instruction. Our task is also to provide effective resources to both our workers and our clients: the registered political parties, candidates and, ultimately, the electors.

Public notification of these events continues to be a challenge for us. It is not easy to get timely, accurate information into the hands of almost two million electors. This challenge is compounded by the compressed timelines of electoral events. Deadlines approach quickly and electors must be aware of these activities early on so they are able to participate.

Over the past years, we have increased our advertising, our Internet presence, and our availability by telephone through the Voter Information Centre. These initiatives would not have been possible without the approval and support of the Standing Committee on Legislative Offices. I look forward to working with the Committee, and with all clients, to provide continuous improvements in service delivery to the electors of the Province.

Members Elected to the Twenty-fifth Legislative Assembly
Province of Alberta

Electoral Division	Name	Political Affiliation
01 Athabasca-Wabasca	Mike Cardinal	Progressive Conservative
02 Lesser Slave Lake	Pearl Calahasen	Progressive Conservative
03 Calgary-Bow	Alana DeLong	Progressive Conservative
04 Calgary-Buffalo	Harvey Cenaiko	Progressive Conservative
05 Calgary-Cross	Yvonne Fritz	Progressive Conservative
06 Calgary-Currie	Jon Lord	Progressive Conservative
07 Calgary-East	Moe Amery	Progressive Conservative
08 Calgary-Egmont	Denis Herard	Progressive Conservative
09 Calgary-Elbow	Ralph Klein	Progressive Conservative
10 Calgary-Fish Creek	Heather Forsyth	Progressive Conservative
11 Calgary-Foothills	Pat Nelson	Progressive Conservative
12 Calgary-Fort	Wayne Cao	Progressive Conservative
13 Calgary-Glenmore	Ron Stevens	Progressive Conservative
14 Calgary-Lougheed	Marlene Graham	Progressive Conservative
15 Calgary-McCall	Shiraz Shariff	Progressive Conservative
16 Calgary-Montrose	Hung Pham	Progressive Conservative
17 Calgary-Mountain View	Mark Hlady	Progressive Conservative
18 Calgary-North Hill	Richard Magnus	Progressive Conservative
19 Calgary-North West	Greg Melchin	Progressive Conservative
20 Calgary-Nose Creek	Gary Mar	Progressive Conservative
21 Calgary-Shaw	Cindy Ady	Progressive Conservative
22 Calgary-Varsity	Murray Smith	Progressive Conservative
23 Calgary-West	Karen Kryczka	Progressive Conservative
24 Edmonton-Beverly-Clareview	Julius Yankowsky	Progressive Conservative
25 Edmonton-Calder	Brent Rathgeber	Progressive Conservative
26 Edmonton-Castle Downs	Thomas Lukaszuk	Progressive Conservative
27 Edmonton-Centre	Laurie Blakeman	Alberta Liberal
28 Edmonton-Ellerslie	Debby Carlson	Alberta Liberal
29 Edmonton-Glengarry	Bill Bonner	Alberta Liberal
30 Edmonton-Glenora	Drew Hutton	Progressive Conservative
31 Edmonton-Gold Bar	Hugh MacDonald	Alberta Liberal
32 Edmonton-Highlands	Brian Mason	Alberta New Democrats
33 Edmonton-Manning	Tony Vandermeer	Progressive Conservative
34 Edmonton-McClung	Mark Norris	Progressive Conservative
35 Edmonton-Meadowlark	Bob Maskell	Progressive Conservative
36 Edmonton-Mill Creek	Gene Zwozdesky	Progressive Conservative
37 Edmonton-Mill Woods	Don Massey	Alberta Liberal
38 Edmonton-Norwood	Gary Masyk	Progressive Conservative
39 Edmonton-Riverview	Kevin Taft	Alberta Liberal
40 Edmonton-Rutherford	Ian McClelland	Progressive Conservative
41 Edmonton-Strathcona	Raj Pannu	Alberta New Democrats
42 Edmonton-Whitemud	David Hancock	Progressive Conservative
43 Airdrie-Rocky View	Carol Haley	Progressive Conservative

Electoral Division	Name	Political Affiliation
44 Banff-Cochrane	Janis Tarchuk	Progressive Conservative
45 Barrhead-Westlock	Ken Kowalski	Progressive Conservative
46 Bonnyville-Cold Lake	Denis Ducharme	Progressive Conservative
47 Cardston-Taber-Warner	Broyce Jacobs	Progressive Conservative
48 Clover Bar-Fort Saskatchewan	Rob Lougheed	Progressive Conservative
49 Cypress-Medicine Hat	Lorne Taylor	Progressive Conservative
50 Drayton Valley-Calmar	Tony Abbott	Progressive Conservative
51 Drumheller-Chinook	Shirley McClellan	Progressive Conservative
52 Dunvegan	Hector Goudreau	Progressive Conservative
53 Fort McMurray	Guy Boutilier	Progressive Conservative
54 Grande Prairie-Smoky	Mel Knight	Progressive Conservative
55 Grande Prairie-Wapiti	Gordon Graydon	Progressive Conservative
56 Highwood	Don Tannas	Progressive Conservative
57 Innisfail-Sylvan Lake	Luke Ouellette	Progressive Conservative
58 Lac La Biche-St. Paul	Ray Danyluk	Progressive Conservative
59 Lacombe-Stettler	Judy Gordon	Progressive Conservative
60 Leduc	Albert Klapstein	Progressive Conservative
61 Lethbridge-East	Ken Nicol	Alberta Liberal
62 Lethbridge-West	Clint Dunford	Progressive Conservative
63 Little Bow	Barry McFarland	Progressive Conservative
64 Livingstone-Macleod	David Coutts	Progressive Conservative
65 Medicine Hat	Rob Renner	Progressive Conservative
66 Olds-Didsbury-Three Hills	Richard Marz	Progressive Conservative
67 Peace River	Gary Friedel	Progressive Conservative
68 Ponoka-Rimbey	Halvar Jonson	Progressive Conservative
69 Red Deer-North	Mary Anne Jablonski	Progressive Conservative
70 Red Deer-South	Victor Doerksen	Progressive Conservative
71 Redwater	Dave Broda	Progressive Conservative
72 Rocky Mountain House	Ty Lund	Progressive Conservative
73 St. Albert	Mary O'Neill	Progressive Conservative
74 Sherwood Park	Iris Evans	Progressive Conservative
75 Spruce Grove-Sturgeon-St. Albert	Doug Horner	Progressive Conservative
76 Stony Plain	Stan Woloshyn	Progressive Conservative
77 Strathmore-Brooks	Lyle Oberg	Progressive Conservative
78 Vegreville-Viking	Ed Stelmach	Progressive Conservative
79 Vermilion-Lloydminster	Lloyd Snelgrove	Progressive Conservative
80 Wainwright	Robert (Butch) Fischer	Progressive Conservative
81 West Yellowhead	Ivan Strang	Progressive Conservative
82 Wetaskiwin-Camrose	LeRoy Johnson	Progressive Conservative
83 Whitecourt-Ste. Anne	George Vanderburg	Progressive Conservative

Summary of Results by Electoral Division

Electoral Division	Candidates	Political Affiliation	Valid Votes Received	Percentage of Votes Polled	Names on List of Electors	Percentage of Voter Turnout
01 Athabasca-Wabasca	**Mike Cardinal**	**PC**	**4,238**	**66.7%**		
	Ian Hopfe	AG	94	1.5%		
	David Klassen	SC	153	2.4%		
	Colin Piquette	NDP	606	9.5%		
	Al Wurfel	LIB	1,264	19.9%		
			6,355	100.0%	12,622	50.4%
02 Lesser Slave Lake	Doris Bannister	NDP	232	3.6%		
	Pearl Calahasen	**PC**	**4,766**	**74.2%**		
	Rick Noel	LIB	1,429	22.2%		
			6,427	100.0%	14,185	45.5%
03 Calgary-Bow	Margaret (Peggy) Askin	IND	184	1.4%		
	Jeff Bayliss	NDP	858	6.6%		
	Alana DeLong	**PC**	**8,274**	**63.9%**		
	Kelly McDonnell	LIB	3,230	25.0%		
	Jan Triska	AG	394	3.0%		
			12,940	100.0%	23,510	55.1%
04 Calgary-Buffalo	**Harvey Cenaiko**	**PC**	**5,582**	**54.2%**		
	Brian Edy	LIB	4,135	40.1%		
	Neil McKinnon	NDP	473	4.6%		
	Dave Schwartz	SC	113	1.1%		
			10,303	100.0%	24,844	41.7%
05 Calgary-Cross	**Yvonne Fritz**	**PC**	**6,816**	**75.0%**		
	Keith Jones	LIB	1,836	20.2%		
	Ramiro Mora	NDP	441	4.8%		
			9,093	100.0%	21,920	41.6%
06 Calgary-Currie	**Jon Lord**	**PC**	**6,922**	**62.2%**		
	J. Bruce Miller	IND	434	3.9%		
	Garth Mundle	NDP	1,114	10.0%		
	Pat Murray	LIB	2,667	23.9%		
			11,137	100.0%	23,220	48.3%
07 Calgary-East	**Moe Amery**	**PC**	**6,038**	**70.8%**		
	Giorgio Cattabeni	NDP	328	3.8%		
	Jason Devine	CP-A	41	0.5%		
	Brendan Dunphy	LIB	2,010	23.6%		
	Alan Schoonover	SC	109	1.3%		
			8,526	100.0%	20,509	41.9%
08 Calgary-Egmont	Shawn Christie	NDP	567	4.1%		
	Denis Herard	**PC**	**10,338**	**74.3%**		
	Bradley R. Lang	IND	399	2.9%		
	Wayne Lenhardt	LIB	2,613	18.8%		
			13,917	100.0%	26,749	52.2%
09 Calgary-Elbow	**Ralph Klein**	**PC**	**10,213**	**66.8%**		
	Monier Rahall	IND	166	1.1%		
	Harold Swanson	LIB	4,533	29.7%		
	Mathew Zachariah	NDP	369	2.4%		
			15,281	100.0%	24,786	61.8%

Summary of Results by Electoral Division

Electoral Division	Candidates	Political Affiliation	Valid Votes Received	Percentage of Votes Polled	Names on List of Electors	Percentage of Voter Turnout
10 Calgary-Fish Creek	Marc Doll	LIB	2,853	21.9%		
	Heather Forsyth	**PC**	**9,716**	**74.5%**		
	Ryan Todd	NDP	465	3.6%		
			13,034	100.0%	22,554	57.9%
11 Calgary-Foothills	Jon Adams	NDP	784	4.4%		
	Harry B. Chase	LIB	5,051	28.2%		
	Pat Nelson	**PC**	**12,070**	**67.4%**		
			17,905	100.0%	34,208	52.5%
12 Calgary-Fort	Michael Alvarez-Toye	AG	121	1.2%		
	Wayne Cao	**PC**	**6,740**	**68.6%**		
	Metro Peter Demchynski	IND	102	1.0%		
	Vinay Dey	NDP	501	5.1%		
	R. Chick Hurst	SC	160	1.6%		
	Brian Huskins	LIB	2,004	20.4%		
	Wyatt McIntyre	AFP	99	1.0%		
	Brian Slater	IND	100	1.0%		
			9,827	100.0%	22,882	43.1%
13 Calgary-Glenmore	Michael Broadhurst	LIB	3,708	25.9%		
	James S. Kohut	AG	467	3.3%		
	Ron Stevens	**PC**	**9,678**	**67.7%**		
	Jennifer Stewart	NDP	441	3.1%		
			14,294	100.0%	23,644	60.6%
14 Calgary-Lougheed	**Marlene Graham**	**PC**	**8,952**	**74.2%**		
	Pete Montgomery	LIB	2,538	21.0%		
	Marc Power	NDP	577	4.8%		
			12,067	100.0%	22,099	54.8%
15 Calgary-McCall	Rory M. Cory	SC	121	1.3%		
	Darryl Elvers	AFP	139	1.5%		
	John Phillips	LIB	2,082	22.3%		
	Shiraz Shariff	**PC**	**6,558**	**70.1%**		
	Preet Sihota	NDP	449	4.8%		
			9,349	100.0%	24,070	39.0%
16 Calgary-Montrose	Art Danielson	LIB	2,093	23.3%		
	Hung Pham	**PC**	**6,329**	**70.6%**		
	Robert Scobel	NDP	543	6.1%		
			8,965	100.0%	21,633	41.6%
17 Calgary-Mountain View	**Mark Hlady**	**PC**	**6,462**	**60.3%**		
	Keith Purdy	NDP	1,637	15.3%		
	Jennifer Spencer	LIB	2,610	24.4%		
			10,709	100.0%	23,213	46.2%
18 Calgary-North Hill	Darryl G. Hawkins	LIB	2,529	22.9%		
	Darcy Kraus	AG	404	3.7%		
	Richard Magnus	**PC**	**7,034**	**63.7%**		
	Christine McGregor	NDP	1,067	9.7%		
			11,034	100.0%	22,630	48.9%

Summary of Results by Electoral Division

Electoral Division	Candidates	Political Affiliation	Valid Votes Received	Percentage of Votes Polled	Names on List of Electors	Percentage of Voter Turnout
19 Calgary-North West	Paul Allard	LIB	4,971	23.2%		
	Patricia Alward	NDP	828	3.9%		
	Greg Melchin	**PC**	**15,292**	**71.5%**		
	Douglas A. Picken	SC	299	1.4%		
			21,390	100.0%	38,742	55.3%
20 Calgary-Nose Creek	**Gary Mar**	**PC**	**11,997**	**74.8%**		
	Eileen Nesbitt	NDP	776	4.8%		
	Peter Willott	LIB	3,263	20.3%		
			16,036	100.0%	33,778	47.6%
21 Calgary-Shaw	**Cindy Ady**	**PC**	**20,306**	**80.7%**		
	Kevin Agar	IND	153	0.6%		
	Ryan Falkenberg	NDP	729	2.9%		
	Jim McPherson	LIB	3,595	14.3%		
	Darren Popik	IND	151	0.6%		
	Peter Singleton	AFP	222	0.9%		
			25,156	100.0%	49,366	51.0%
22 Calgary-Varsity	Tavis Du Preez	AG	334	2.4%		
	Carrol Jaques	LIB	3,938	28.6%		
	Susan Scott	NDP	1,309	9.5%		
	Murray D. Smith	**PC**	**8,173**	**59.4%**		
			13,754	100.0%	23,260	59.4%
23 Calgary-West	Greg Klassen	NDP	1,263	7.2%		
	Karen Kryczka	**PC**	**12,866**	**73.2%**		
	Lorne B. Neudorf	LIB	3,459	19.7%		
			17,588	100.0%	32,302	54.6%
24 Edmonton-Beverly-Clareview	Elisabeth Ballermann	NDP	1,985	19.1%		
	Tanya Gill	IND	56	0.5%		
	Bauni Mackay	LIB	3,290	31.7%		
	Ken Shipka	IND	211	2.0%		
	Julius Yankowsky	**PC**	**4,732**	**45.6%**		
	Teo Zanetic	AFP	92	0.9%		
			10,366	100.0%	21,290	48.7%
25 Edmonton-Calder	Christine Burdett	NDP	2,432	19.9%		
	Brent Rathgeber	**PC**	**5,128**	**42.0%**		
	Lance White	LIB	4,654	38.1%		
			12,214	100.0%	23,671	51.7%
26 Edmonton-Castle Downs	Michael Charrois	NDP	1,235	10.6%		
	Thomas A. Lukaszuk	**PC**	**5,971**	**51.1%**		
	Boris Yaremko	LIB	4,479	38.3%		
			11,685	100.0%	24,921	46.9%
27 Edmonton-Centre	**Laurie Blakeman**	**LIB**	**5,095**	**44.0%**		
	David Eggen	NDP	1,959	16.9%		
	Naomi Rankin	CP-A	76	0.7%		
	Don J. Weideman	PC	4,446	38.4%		
			11,576	100.0%	22,648	51.4%

Summary of Results by Electoral Division

Electoral Division	Candidates	Political Affiliation	Valid Votes Received	Percentage of Votes Polled	Names on List of Electors	Percentage of Voter Turnout
28 Edmonton-Ellerslie	**Debby Carlson**	**LIB**	**4,481**	**44.9%**		
	Deborah Morrison	NDP	1,299	13.0%		
	Sukhi Randhawa	PC	4,209	42.1%		
			9,989	100.0%	19,210	52.2%
29 Edmonton-Glengarry	Andrew Beniuk	PC	4,715	44.9%		
	Bill Bonner	**LIB**	**4,784**	**45.5%**		
	Shane Watt	NDP	1,004	9.6%		
			10,503	100.0%	21,763	48.3%
30 Edmonton-Glenora	Guy Desrosiers	NDP	1,232	10.2%		
	Drew Hutton	**PC**	**5,515**	**45.7%**		
	Howard Sapers	LIB	5,328	44.1%		
			12,075	100.0%	21,343	56.7%
31 Edmonton-Gold Bar	Peter Cross	NDP	1,159	7.7%		
	David Fletcher	PC	5,981	39.9%		
	Hugh MacDonald	**LIB**	**7,654**	**51.1%**		
	Margaret Marean	AG	193	1.3%		
			14,987	100.0%	23,337	64.3%
32 Edmonton-Highlands	Robert Bilida	PC	3,477	34.6%		
	Kim Cassady	LIB	1,921	19.1%		
	Brian Mason	**NDP**	**4,641**	**46.2%**		
			10,039	100.0%	21,539	46.8%
33 Edmonton-Manning	Ed Gibbons	LIB	5,523	42.6%		
	H. Razga	NDP	1,538	11.9%		
	Tony Vandermeer	**PC**	**5,903**	**45.5%**		
			12,964	100.0%	26,021	49.9%
34 Edmonton-McClung	Lorne Dach	NDP	804	5.8%		
	Patrick D. Ellis	IND	133	1.0%		
	Nancy J. MacBeth	LIB	5,920	42.8%		
	Mark P. Norris	**PC**	**6,976**	**50.4%**		
			13,833	100.0%	24,723	56.0%
35 Edmonton-Meadowlark	Mike Hudema	NDP	636	5.1%		
	Karen Leibovici	LIB	5,674	45.2%		
	Bob Maskell	**PC**	**6,108**	**48.6%**		
	Peggy Morton	IND	144	1.1%		
			12,562	100.0%	22,491	56.0%
36 Edmonton-Mill Creek	Bharat Agnihotri	LIB	4,229	29.1%		
	Kyle Harvey	AFP	220	1.5%		
	Harlan Light	AG	97	0.7%		
	Edwin Villania	NDP	1,893	13.0%		
	Gene Zwozdesky	**PC**	**8,085**	**55.7%**		
			14,524	100.0%	26,307	55.4%
37 Edmonton-Mill Woods	Carl Benito	PC	4,402	43.8%		
	Mel H. Buffalo	NDP	725	7.2%		
	Don Massey	**LIB**	**4,920**	**49.0%**		
			10,047	100.0%	18,546	54.3%

Summary of Results by Electoral Division

Electoral Division	Candidates	Political Affiliation	Valid Votes Received	Percentage of Votes Polled	Names on List of Electors	Percentage of Voter Turnout
38 Edmonton-Norwood	Brian Bechtel	LIB	3,164	36.5%		
	Gary Masyk	**PC**	**3,304**	**38.1%**		
	Harvey Voogd	NDP	2,196	25.3%		
			8,664	100.0%	19,343	44.9%
39 Edmonton-Riverview	Wendy Kinsella	PC	5,883	39.4%		
	Doug McLachlan	NDP	1,469	9.8%		
	Jerry Paschen	AG	165	1.1%		
	Kevin Taft	**LIB**	**7,420**	**49.7%**		
			14,937	100.0%	23,208	64.5%
40 Edmonton-Rutherford	Shane MacDonald	NDP	1,071	8.4%		
	Ian McClelland	**PC**	**6,173**	**48.2%**		
	Rick Miller	LIB	5,558	43.4%		
			12,802	100.0%	22,762	56.4%
41 Edmonton-Strathcona	Jim Jacuta	LIB	1,944	14.1%		
	James Lakinn	AFP	136	1.0%		
	John Logan	PC	4,749	34.3%		
	Raj Pannu	**NDP**	**6,998**	**50.6%**		
			13,827	100.0%	24,381	56.8%
42 Edmonton-Whitemud	Katie Oppen Benschop	NDP	1,178	6.3%		
	David Hancock	**PC**	**10,884**	**58.6%**		
	Bruce King	LIB	6,503	35.0%		
			18,565	100.0%	30,853	60.4%
43 Airdrie-Rocky View	**Carol Haley**	**PC**	**13,195**	**79.9%**		
	Christopher Hill	NDP	592	3.6%		
	Tom Humble	IND	683	4.1%		
	Carol L'Abbee	LIB	2,043	12.4%		
			16,513	100.0%	30,546	54.1%
44 Banff-Cochrane	Cathy Harrop	NDP	1,311	9.8%		
	Norman Kent	LIB	2,147	16.0%		
	Cory Morgan	IND	538	4.0%		
	Janis Tarchuk	**PC**	**9,418**	**70.2%**		
			13,414	100.0%	27,228	49.5%
45 Barrhead-Westlock	Suzanne Forbes	NDP	569	5.5%		
	Laurie Hodge	LIB	1,259	12.1%		
	Ken Kowalski	**PC**	**7,183**	**69.3%**		
	Jeff Willerton	SC	1,352	13.0%		
			10,363	100.0%	16,794	61.9%
46 Bonnyville-Cold Lake	**Denis Ducharme**	**PC**	**5,641**	**70.7%**		
	James William Skretteberg	IND	275	3.4%		
	Ellen Ulfsten	NDP	313	3.9%		
	Ronald Young	LIB	1,755	22.0%		
			7,984	100.0%	16,688	48.0%
47 Cardston-Taber-Warner	Ron Hancock	LIB	1,747	17.8%		
	Broyce Jacobs	**PC**	**5,256**	**53.6%**		
	John Reil	AFP	2,557	26.1%		
	Suzanne Sirias	NDP	240	2.4%		
			9,800	100.0%	18,470	53.1%

Summary of Results by Electoral Division

Electoral Division	Candidates	Political Affiliation	Valid Votes Received	Percentage of Votes Polled	Names on List of Electors	Percentage of Voter Turnout
48 Clover Bar-Fort Saskatchewan	Skip Gordon	LIB	4,606	29.9%		
	Rob Lougheed	**PC**	**9,674**	**62.7%**		
	Merrill Stewart	NDP	1,142	7.4%		
			15,422	100.0%	25,620	60.3%
49 Cypress-Medicine Hat	Cliff Anten	NDP	598	6.0%		
	Beverley Britton Clarke	LIB	2,074	21.0%		
	Lorne Taylor	**PC**	**7,222**	**73.0%**		
			9,894	100.0%	19,878	50.0%
50 Drayton Valley-Calmar	**Tony Abbott**	**PC**	**7,673**	**68.4%**		
	Roger Coles	LIB	2,229	19.9%		
	Mark Patty	NDP	588	5.2%		
	Roger Stefura	IND	729	6.5%		
			11,219	100.0%	18,416	61.0%
51 Drumheller-Chinook	Gerry Hamilton	NDP	546	6.0%		
	Shirley McClellan	**PC**	**6,684**	**73.0%**		
	Greg Pyra	LIB	921	10.1%		
	Peter Smits	SC	184	2.0%		
	Eileen Walker	IND	819	8.9%		
			9,154	100.0%	16,066	57.2%
52 Dunvegan	Fred Euler	IND	208	2.4%		
	Hector Goudreau	**PC**	**5,857**	**67.3%**		
	Ron (Earl) Miller	IND	248	2.8%		
	Bruce Rutley	LIB	1,888	21.7%		
	Yvonne Sinkevich	NDP	508	5.8%		
			8,709	100.0%	15,907	54.9%
53 Fort McMurray	**Guy C. Boutilier**	**PC**	**5,914**	**64.5%**		
	Lyn Gorman	NDP	1,498	16.3%		
	John S. Vyboh	LIB	1,759	19.2%		
			9,171	100.0%	24,170	38.0%
54 Grande Prairie-Smoky	**Mel Knight**	**PC**	**6,241**	**67.5%**		
	Leon Pendleton	NDP	842	9.1%		
	Barry Robinson	LIB	1,777	19.2%		
	Dennis Young	IND	380	4.1%		
			9,240	100.0%	21,068	43.9%
55 Grande Prairie-Wapiti	Elroy Deimert	NDP	819	9.5%		
	Terry Dueck	IND	136	1.6%		
	Gordon J. Graydon	**PC**	**5,674**	**65.5%**		
	Ivo Noga	SC	432	5.0%		
	Ray Stitsen	LIB	1,489	17.2%		
	Robert T. Weberg	IND	112	1.3%		
			8,662	100.0%	19,730	44.0%
56 Highwood	Leonard Borowski	LIB	2,000	12.0%		
	Gunhild Hoogensen	NDP	773	4.6%		
	Don Tannas	**PC**	**13,321**	**79.9%**		
	Julie Walker	AG	581	3.5%		
			16,675	100.0%	29,806	56.1%

Summary of Results by Electoral Division

Electoral Division	Candidates	Political Affiliation	Valid Votes Received	Percentage of Votes Polled	Names on List of Electors	Percentage of Voter Turnout
57 Innisfail-Sylvan Lake	Eileen Clancy Teslenko	NDP	651	5.0%		
	Garth Davis	LIB	2,652	20.4%		
	Luke Ouellette	**PC**	**9,725**	**74.6%**		
			13,028	100.0%	24,028	54.4%
58 Lac La Biche-St. Paul	**Ray Danyluk**	**PC**	**5,335**	**60.0%**		
	Vital Ouellette	LIB	3,195	36.0%		
	John Williams	NDP	356	4.0%		
			8,886	100.0%	15,641	56.9%
59 Lacombe-Stettler	Douglas R. Chitwood	IND	554	4.7%		
	Lorenzo Fiorito	NDP	455	3.9%		
	Judy Gordon	**PC**	**8,221**	**70.1%**		
	Doug McDavid	LIB	2,500	21.3%		
			11,730	100.0%	21,103	55.7%
60 Leduc	Joyce Assen	LIB	3,575	26.0%		
	Albert Klapstein	**PC**	**9,235**	**67.1%**		
	Leilani O'Malley	NDP	957	7.0%		
			13,767	100.0%	24,286	57.0%
61 Lethbridge-East	Ron Carroll	PC	4,704	36.9%		
	Gaye Metz	NDP	542	4.3%		
	Ken Nicol	**LIB**	**6,939**	**54.5%**		
	Mark Ogden	AFP	554	4.3%		
			12,739	100.0%	24,040	53.1%
62 Lethbridge-West	**Clint Dunford**	**PC**	**6,685**	**48.1%**		
	Mark Sandilands	NDP	1,062	7.6%		
	Brian Stewart	AFP	662	4.8%		
	Leslie Vaala	LIB	5,496	39.5%		
			13,905	100.0%	24,561	56.7%
63 Little Bow	Andrea Enes	NDP	319	3.0%		
	Jon Koch	IND	885	8.3%		
	Arij Langstraat	LIB	2,534	23.9%		
	Barry McFarland	**PC**	**6,881**	**64.8%**		
			10,619	100.0%	18,771	56.7%
64 Livingstone-Macleod	**David Coutts**	**PC**	**6,340**	**60.7%**		
	Larry Lybbert	AFP	519	5.0%		
	Ernie Patterson	LIB	3,035	29.1%		
	James Tweedie	NDP	553	5.3%		
			10,447	100.0%	24,270	43.2%
65 Medicine Hat	Karen Charlton	LIB	4,166	31.9%		
	Luke Lacasse	NDP	787	6.0%		
	Rob Renner	**PC**	**8,109**	**62.1%**		
			13,062	100.0%	25,360	51.7%
66 Olds-Didsbury-Three Hills	Brenda L. Dyck	NDP	383	2.9%		
	Richard Marz	**PC**	**10,553**	**80.8%**		
	Gayleen Roelfsema	LIB	1,663	12.7%		
	Nicholas Semmler	SC	460	3.5%		
			13,059	100.0%	21,391	61.3%

Summary of Results by Electoral Division

Electoral Division	Candidates	Political Affiliation	Valid Votes Received	Percentage of Votes Polled	Names on List of Electors	Percentage of Voter Turnout
67 Peace River	Susan Callihoo	LIB	1,544	26.3%		
	Steve Crocker	NDP	338	5.8%		
	Gary Friedel	**PC**	**3,782**	**64.4%**		
	John Iftody	AFP	206	3.5%		
			5,870	100.0%	16,176	36.4%
68 Ponoka-Rimbey	Tim Falkiner	LIB	1,296	13.7%		
	Halvar C. Jonson	**PC**	**6,797**	**72.1%**		
	Charles Park	IND	764	8.1%		
	Linda Roth	NDP	574	6.1%		
			9,431	100.0%	16,158	58.5%
69 Red Deer-North	Patti Argent	AFP	356	4.0%		
	Jim Guthrie	NDP	309	3.5%		
	Mary Anne Jablonski	**PC**	**5,025**	**57.1%**		
	Norm McDougall	LIB	3,110	35.3%		
			8,800	100.0%	21,651	40.7%
70 Red Deer-South	Bob Argent	AFP	459	3.6%		
	Erika Bullwinkle	NDP	512	4.0%		
	Victor Doerksen	**PC**	**7,684**	**60.1%**		
	Ryan Lamarche	IND	203	1.6%		
	Garfield Marks	LIB	3,927	30.7%		
			12,785	100.0%	25,283	50.7%
71 Redwater	**Dave Broda**	**PC**	**7,319**	**58.3%**		
	Tony Ollenberger	AFP	647	5.2%		
	Andrew Raczynski	LIB	3,924	31.3%		
	Mike Radojcic	NDP	658	5.2%		
			12,548	100.0%	21,656	58.1%
72 Rocky Mountain House	Lavern J. Ahlstrom	SC	1,705	15%		
	Wijnand Horemans	LIB	1,171	11%		
	Ty Lund	**PC**	**7,820**	**70%**		
	Doug Mac Angus	NDP	408	4%		
			11,104	100%	20,051	55.5%
73 St. Albert	Len Bracko	LIB	7,479	41.2%		
	Michelle Mungall	NDP	1,122	6.2%		
	Mary O'Neill	**PC**	**9,537**	**52.6%**		
			18,138	100.0%	28,444	63.9%
74 Sherwood Park	**Iris Evans**	**PC**	**13,243**	**64.2%**		
	Chris Harwood	NDP	1,606	7.8%		
	Louise Rogers	LIB	5,787	28.0%		
			20,636	100.0%	31,837	65.0%
75 Spruce Grove-Sturgeon-St. Albert	Dale Apostal	NDP	616	4.3%		
	Doug Horner	**PC**	**8,010**	**55.4%**		
	Colleen Soetaert	LIB	5,832	40.3%		
			14,458	100.0%	23,855	60.8%
76 Stony Plain	Monika Cappis	LIB	3,228	23.6%		
	Stephen Lindop	NDP	1,261	9.2%		
	Stan Woloshyn	**PC**	**9,197**	**67.2%**		
			13,686	100.0%	23,668	57.9%

Summary of Results by Electoral Division

Electoral Division	Candidates	Political Affiliation	Valid Votes Received	Percentage of Votes Polled	Names on List of Electors	Percentage of Voter Turnout
77 Strathmore-Brooks	Don MacFarlane	NDP	290	2.5%		
	Rudy Martens	SC	273	2.4%		
	Barry Morishita	LIB	1,774	15.5%		
	Lyle Oberg	**PC**	**8,585**	**75.1%**		
	Christopher Sutherland	IND	511	4.5%		
			11,433	100.0%	24,372	47.0%
78 Vegreville-Viking	Ross Demkiw	LIB	3,391	28.7%		
	Greg Kurulok	NDP	1,243	10.5%		
	Ed Stelmach	**PC**	**7,191**	**60.8%**		
			11,825	100.0%	19,187	61.8%
79 Vermilion-Lloydminster	**Lloyd Snelgrove**	**PC**	**6,978**	**73.3%**		
	Raymond Stone	NDP	976	10.2%		
	David Tschorn	LIB	980	10.3%		
	Grant West	AFP	589	6.2%		
			9,523	100.0%	19,847	48.2%
80 Wainwright	Jerry D. Barber	AFP	1,394	12.8%		
	Robert (Butch) Fischer	**PC**	**6,910**	**63.6%**		
	Lilas I. Lysne	NDP	420	3.9%		
	Jeff Newland	IND	868	8.0%		
	Ronald Williams	LIB	1,269	11.7%		
			10,861	100.0%	19,292	56.4%
81 West Yellowhead	Lyle Benson	LIB	3,180	32.6%		
	Noel Lapierre	NDP	801	8.2%		
	Ivan J. Strang	**PC**	**5,763**	**59.1%**		
			9,744	100.0%	18,995	51.3%
82 Wetaskiwin-Camrose	**LeRoy Johnson**	**PC**	**9,090**	**72.4%**		
	Stewart Larkin	LIB	1,671	13.3%		
	Ben Lussier	IND	382	3.0%		
	Philip Penrod	NDP	1,420	11.3%		
			12,563	100.0%	22,866	55.0%
83 Whitecourt-Ste. Anne	Derril Butler	LIB	2,890	26.2%		
	Wade Franko	NDP	570	5.2%		
	George Vanderburg	**PC**	**7,579**	**68.7%**		
			11,039	100.0%	20,462	54.1%

Note: Percentage of voter turnout includes rejected and declined ballots, in addition to valid ballots cast, as reflected in the poll-by-poll results commencing on page 51.

Names appear in the order and as recorded on the ballots. Names in bold print represent elected candidates.

Party abbreviations:

AFP: Alberta First Party
AG: Alberta Greens
CP-A: Communist Party-Alberta
LIB: Alberta Liberal Party
NDP: Alberta New Democratic Party
PC: Progressive Conservative Association of Alberta
SC: Alberta Social Credit Party

IND: Independent (no political party affiliation)

Comparative Statistics - General Election 1979 - 2001
(Overall Summary of Ballots Cast and Percentage of Voter Turnout)

Election	Valid Ballots	Rejected/Declined Ballots	Ballots Cast	Names on List	Voter Turnout
2001	1,013,152	2,692	1,015,844	1,922,721	52.83
1997	945,713	2,625	948,338	1,764,128	53.75
1993	989,025	2,447	991,472	1,646,729	60.21
1989	829,189	2,051	831,240	1,550,867	53.60
1986	713,654	1,722	715,376	1,514,182	47.25
1982	944,936	2,708	947,644	1,435,752	66.00
1979	710,963	2,691	713,654	1,215,490	58.71

Note: Historically, the largest voter turnout was 81.8%, which occurred at the General Election of August 22, 1935.

The smallest voter turnout was 47.25% on May 8, 1986.

Candidate Summary of Results
General Election Results – Monday, March 12, 2001

Registered Political Party or Independent Candidate	Candidates		Votes Received	Percentage of Vote
	Nominated	Elected		
Alberta First Party	16	0	8,851	0.87
Alberta Greens	10	0	2,850	0.28
Alberta Liberal Party	83	7	276,854	27.33
Alberta New Democratic Party	83	2	81,339	8.03
Alberta Social Credit Party	12	0	5,361	0.53
Communist Party – Alberta	2	0	117	0.01
Progressive Conservative Association of Alberta	83	74	627,252	61.91
Independent Candidates	29	0	10,528	1.04
TOTAL	318	83	1,013,152	100.00

Note: The total number of candidates nominated represents the number of candidates who contested the election.

No candidates were nominated by the following parties: Alberta Party Political Association, Equity Party, Natural Law Party, or Reform Party of Alberta.

General Election Results - Tuesday, March 11, 1997

Registered Political Party or Independent Candidate	Candidates		Votes Received	Percentage of Vote
	Nominated	Elected		
Alberta Greens	7	0	1,039	0.11
Alberta Liberal Party	83	18	309,748	32.75
Alberta New Democratic Party	77	2	83,292	8.81
Alberta Social Credit Party	70	0	64,667	6.84
Communist Party - Alberta	1	0	61	0.01
Forum Party	4	0	597	0.06
Natural Law Party of Alberta	16	0	1,303	0.14
Progressive Conservative Association of Alberta	83	63	483,914	51.17
Independent Candidates	6	0	1,092	0.11
TOTAL	347	83	945,713	100.00

Note: No candidates were nominated by the Alliance Party of Alberta or the Reform Party of Alberta.

General Election Results - Tuesday, June 15, 1993

Registered Political Party or Independent Candidate	Candidates		Votes Received	Percentage of Vote
	Nominated	Elected		
Alberta Greens	11	0	1,995	0.20
Alberta Liberal Party	83	32	392,899	39.73
Alberta New Democratic Party	83	0	108,883	11.01
Alberta Social Credit Party	39	0	23,885	2.41
Alliance Party of Alberta	4	0	3,548	0.36
Communist Party - Alberta	1	0	47	0.00
Confederation of Regions Party of Alberta	12	0	3,556	0.36
Natural Law Party of Alberta	45	0	5,017	0.51
Progressive Conservative Association of Alberta	83	51	439,981	44.49
Independent Candidates	21	0	9,214	0.93
TOTAL	382	83	989,025	100.00

Note: No candidates were nominated by the Reform Party of Alberta.

General Election Results - Monday, March 20, 1989

Registered Political Party or Independent Candidate	Candidates		Votes Received	Percentage of Vote
	Nominated	Elected		
Alberta Liberal Party	83	8	237,787	28.68
Alberta New Democratic Party	83	16	217,972	26.29
Alberta Social Credit Party	6	0	3,939	0.47
Communist Party - Alberta	2	0	85	0.01
Progressive Conservative Association of Alberta	83	59	367,244	44.29
Independent Candidates	10	0	2,162	0.26
TOTAL	267	83	829,189	100.00

Note: No Candidates were nominated by the following parties: Alberta Independence Party, Alberta Political Alliance, Confederation of Regions Party of Alberta, Heritage Party of Alberta or the Representative Party of Alberta.

General Election Results - Thursday, May 8, 1986

Registered Political Party or Independent Candidate	Candidates		Votes Received	Percentage of Vote
	Nominated	Elected		
Alberta Liberal Party	63	4	87,239	12.22
Alberta New Democratic Party	83	16	208,561	29.22
Communist Party of Alberta	6	0	199	0.03
Confederation of Regions Party of Alberta	6	0	2,866	0.40
Heritage Party of Alberta	6	0	601	0.08
Progressive Conservative Association of Alberta	83	61	366,783	51.40
Representative Party of Alberta	46	2	36,656	5.14
Western Canada Concept Party of Alberta	20	0	4,615	0.65
Independent Candidates	20	0	6,134	0.86
TOTAL	333	83	713,654	100.00

Note: No candidates were nominated by the Alberta Political Alliance Party or the Alberta Social Credit Party.

General Election Results - Tuesday, November 2, 1982

Registered Political Party or Independent Candidate	Candidates		Votes Received	Percentage of Vote
	Nominated	Elected		
Alberta Liberal Party	29	0	17,074	1.81
Alberta New Democratic Party	79	2	177,166	18.75
Alberta Reform Movement	14	0	6,258	0.66
Alberta Social Credit Party	23	0	7,843	0.83
Communist Party of Alberta	8	0	389	0.04
Progressive Conservative Association of Alberta	79	75	588,485	62.28
Western Canada Concept Party of Alberta	78	0	111,131	11.76
Independent Candidates	34	2	36,590	3.87
TOTAL	344	79	944,936	100.00

General Election Results - Wednesday, March 14, 1979

Registered Political Party or Independent Candidate	Candidates		Votes Received	Percentage of Vote
	Nominated	Elected		
Alberta Liberal Party	78	0	43,792	6.16
Alberta New Democratic Party	79	1	111,984	15.75
Alberta Social Credit Party	79	4	141,284	19.87
Communist Party of Alberta	7	0	357	0.05
Progressive Conservative Association of Alberta	79	74	408,097	57.40
Independent Candidates	12	0	5,449	0.77
TOTAL	334	79	710,963	100.00

Electoral Summary
1905 - 2001

The number of provincial electoral divisions has increased from 25 at the first general election in 1905 to 83 at the 1986 election. Electoral division boundaries will be reviewed after the next decennial census by an Electoral Boundaries Commission.

The following is a summary of the changes:

Legislative Assembly	Date of Election	Number of Electoral Division	Number of Members Elected	Distribution of Seats by Political Affiliation	
1	1905, Thursday, November 9	25	25	Liberal Conservative	22 3
2	1909, Monday, March 22	39	41 - Calgary and Edmonton had 2 members each	Liberal Conservative Socialist Independent Liberal Independent	36 2 1 1 1
3	1913, Thursday, April 17	55	56 - Edmonton had 2 members	Liberal Conservative	39 17
4	1917, Thursday, June 7	56	58 - 2 military elected at large	Liberal Conservative Independent Labour	34 19 2 1
5	1921, Monday, July 18	52	61 - Edmonton and Calgary each had 5 members and Medicine Hat had 2	United Farmers Liberal Labour Independent	38 15 4 4
6	1926, Monday, June 28	52	61 - Edmonton and Calgary each had 5 members and Medicine Hat had 2	United Farmers Liberal Labour Conservative Independent Labour	43 7 5 5 1
7	1930, Thursday, June 19	53	63 - Edmonton and Calgary had 6 members each	United Farmers Liberal Conservative Labour Independent	39 11 6 4 3
8	1935, Thursday, August 22	53	63 - Edmonton and Calgary had 6 members each	Social Credit Liberal Conservative	56 5 2
9	1940, Thursday, March 21	49	57 - Edmonton and Calgary had 5 members each	Social Credit Independent Liberal Labour	36 19 1 1
10	1944, Tuesday, August 8	49	57 - Edmonton and Calgary had 5 members each	Social Credit Independent CCF Veterans Party	51 3 2 1

Legislative Assembly	Date of Election	Number of Electoral Division	Number of Members Elected	Distribution of Seats by Political Affiliation	
11	1948, Tuesday, August 17	49	57 - Edmonton and Calgary had 5 members each	Social Credit Liberal CCF Independent Social Credit Independent	51 2 2 1 1
12	1952, Tuesday, August 5	50	60 - Edmonton and Calgary had 6 members each	Social Credit Liberal Independent Social Credit CCF Conservative PC	53 3 1 1 1 1
13	1955, Wednesday, June 29	50	61 - Edmonton had 7 members and Calgary had 6 members	Social Credit Liberal Conservative CCF Liberal Conservative Independent Social Credit Independent Coalition	37 15 3 2 1 1 1 1
14	1959, Thursday, June 18	65	65	Social Credit Liberal PC Independent Social Credit Coalition	61 1 1 1 1
15	1963, Monday, June 17	63	63	Social Credit Liberal Coalition	60 2 1
16	1967, Tuesday, May 23	65	65	Social Credit PC Liberal Independent	55 6 3 1
17	1971, Monday, August 30	75	75	PC Social Credit NDP	49 25 1
18	1975, Wednesday, March 26	75	75	PC Social Credit NDP Independent	69 4 1 1
19	1979, Wednesday, March 14	79	79	PC Social Credit NDP	74 4 1
20	1982, Tuesday, November 2	79	79	PC NDP Independent	75 2 2

Legislative Assembly	Date of Election	Number of Electoral Division	Number of Members Elected	Distribution of Seats by Political Affiliation	
21	1986, Thursday, May 8	83	83	PC NDP Liberal RPA	61 16 4 2
22	1989, Monday, March 20	83	83	PC NDP Liberal	59 16 8
23	1993, Tuesday, June 15	83	83	PC Liberal	51 32
24	1997, Tuesday, March 11	83	83	PC Liberal NDP	63 18 2
25	2001, Monday, March 12	83	83	PC Liberal NDP	74 7 2

Note:
CCF - Cooperative Commonwealth Federation
NDP - New Democratic Party
PC - Progressive Conservative
RPA - Representative Party of Alberta

List of Returning Officers
(Confirmation and General Election)

Electoral Division	Name	Residence
01 Athabasca-Wabasca	Claudette Sheremata	Athabasca
02 Lesser Slave Lake	June Roe	Kinuso
03 Calgary-Bow	Brenda Sanden	Calgary
04 Calgary-Buffalo	Ann Snow	Calgary
05 Calgary-Cross	Wally Clarke	Calgary
06 Calgary-Currie	Lorraine Bereta	Calgary
07 Calgary-East	Le-Ann Lundgren	Calgary
08 Calgary-Egmont	Doreen Green	Calgary
09 Calgary-Elbow	Gina Hull	Calgary
10 Calgary-Fish Creek	Wendy Watson	Calgary
11 Calgary-Foothills	Sharon Ferris	Calgary
12 Calgary-Fort	Sheila Cooper	Calgary
13 Calgary-Glenmore	Carol Kiernan	Calgary
14 Calgary-Lougheed	Margaret Tatham	Calgary
15 Calgary-McCall	Judy Newman	Calgary
16 Calgary-Montrose	Lynn Warkentin	Calgary
17 Calgary-Mountain View	Margo Aftergood	Calgary
18 Calgary-North Hill	E. Nels Crowther	Calgary
19 Calgary-North West	Bunny Rossiter	Calgary
20 Calgary-Nose Creek	Jeanette Bergeson	Calgary
21 Calgary-Shaw	Sheila Hardman	Calgary
22 Calgary-Varsity	Mary Lou Robertson	Calgary
23 Calgary-West	George Hopkins	Calgary
24 Edmonton-Beverly-Clareview	Roger Poloway	Edmonton
25 Edmonton-Calder	Verna Acton	Edmonton
26 Edmonton-Castle Downs	Elizabeth Burk	Edmonton
27 Edmonton-Centre	Maureen Tetzlaff	Edmonton

Electoral Division	Name	Residence
28 Edmonton-Ellerslie	Dennis Seelochan	Edmonton
29 Edmonton-Glengarry	Willis Romanko	Edmonton
30 Edmonton-Glenora	Kathryn Strawson	Edmonton
31 Edmonton-Gold Bar	Henry Harder	Edmonton
32 Edmonton-Highlands	Nancy Barr	Edmonton
33 Edmonton-Manning	Walter Ewoniak	Edmonton
34 Edmonton-McClung	Don Clarke	Edmonton
35 Edmonton-Meadowlark	Donald McCallum	Edmonton
36 Edmonton-Mill Creek	William Fleming	Edmonton
37 Edmonton-Mill Woods	Jacqueline Elton	Edmonton
38 Edmonton-Norwood	Dan Papirnik	Edmonton
39 Edmonton-Riverview	Teresa Griffiths	Edmonton
40 Edmonton-Rutherford	Ried Zittlau	Edmonton
41 Edmonton-Strathcona	Hartmut Schafer	Edmonton
42 Edmonton-Whitemud	Bernard Zolner	Edmonton
43 Airdrie-Rocky View	Herbert Buchanan	Airdrie
44 Banff-Cochrane	Susann Britton	Canmore
45 Barrhead-Westlock	Clement Fagnan	Westlock
46 Bonnyville-Cold Lake	Roy McDonald	Ardmore
47 Cardston-Taber-Warner	Thomas Addy	Taber
48 Clover Bar-Fort Saskatchewan	Margaret Wade	Fort Saskatchewan
49 Cypress-Medicine Hat	Lyn Dillenbeck	Foremost
50 Drayton Valley-Calmar	Donna Palmer	Drayton Valley
51 Drumheller-Chinook	*Lorna Sullivan **Lee Ann Kuhn	Hanna Hanna
52 Dunvegan	Larry Chorney	Fairview
53 Fort McMurray	Pauline Gauthier	Fort McMurray
54 Grande Prairie-Smoky	Lana Fjellner	Valleyview

*Appointed for August/September 2000 Confirmation Process
**Appointed for March 12, 2001 Provincial General Election

Electoral Division	Name	Residence
55 Grande Prairie-Wapiti	Diane Bootle	Grande Prairie
56 Highwood	Laureen Maynard	High River
57 Innisfail-Sylvan Lake	Kenneth Fulton	Innisfail
58 Lac La Biche-St. Paul	Linda Ference	St. Paul
59 Lacombe-Stettler	Elsie Brewin	Blackfalds
60 Leduc	Maurice Fitzpatrick	Leduc
61 Lethbridge-East	Jan Okamura	Lethbridge
62 Lethbridge-West	Robert Hubber	Lethbridge
63 Little Bow	Eugene Waskiewich	Vulcan
64 Livingstone-Macleod	Evan Strachan	Fort Macleod
65 Medicine Hat	David Oliphant	Medicine Hat
66 Olds-Didsbury-Three Hills	Jim Allison	Didsbury
67 Peace River	Cheryl Anderson	Peace River
68 Ponoka-Rimbey	Margaret MacKay	Ponoka
69 Red Deer-North	Mary Lawrence	Red Deer
70 Red Deer-South	Jan Miller	Red Deer
71 Redwater	Joanne Hrycun	Gibbons
72 Rocky Mountain House	Jean Graham	Rocky Mountain House
73 St. Albert	Donna Parchewsky	St. Albert
74 Sherwood Park	Marlene Martin	Sherwood Park
75 Spruce Grove-Sturgeon-St. Albert	Louise Kluthe	Morinville
76 Stony Plain	Sylvia Wood	Spruce Grove
77 Strathmore-Brooks	Delia Johnson	Brooks
78 Vegreville-Viking	William Nawrot	Vegreville
79 Vermilion-Lloydminster	Borden Kaminsky	Innisfree
80 Wainwright	Vonda Peterson	Wainwright
81 West Yellowhead	Norma Fahl	Hinton
82 Wetaskiwin-Camrose	Gordon Andres	Wetaskiwin
83 Whitecourt-Ste. Anne	Judy Patterson	Mayerthorpe

AIRDRIE - ROCKY VIEW

CALGARY - NORTH WEST

CALGARY - NOSE CREEK

CALGARY - FOOTHILLS

CALGARY - McCALL

CALGARY - BOW

CALGARY - VARSITY

CALGARY - NORTH HILL

CALGARY - CROSS

CALGARY - MOUNTAIN VIEW

CALGARY - WEST

CALGARY - BUFFALO

CALGARY - EAST

CALGARY - MONTROSE

CALGARY - CURRIE

CALGARY - FORT

BANFF - COCHRANE

CALGARY - ELBOW

CALGARY - GLENMORE

CALGARY - EGMONT

CALGARY - LOUGHEED

CALGARY - FISH CREEK

CALGARY - SHAW

HIGHWOOD

CALGARY CITY BOUNDARY AS OF DECEMBER 1995

E BND SEC 26, 35, TP25 R2 W5

SIMONS VALLEY RD NW

BEDDINGTON TR NW

14 ST NW

DEERFOOT TR

64 AVE NW

SARCEE TR

CROWCHILD TR

LEFT BANK BOW RIVER

JOHN LAURIE BV

4 ST NW

MCKNIGHT BV NE

52 ST NE

32 AVE NE

68 ST NE

BIKE PATH

N BND SEC 26, 27, 28, TP24 R2 W5

16 AVE NW

16 AVE NE

BARLOW TR NE

84 ST

101 ST SW

38 ST SW

37 ST SW

17 AVE SW

1 ST SE

L. R. T.

CPR

52 ST SE

17 AVE SE

26 AVE SE

C. N. R.

34 AVE SW

SARCEE RD SW

SPILLER RD

GLENMORE TR SW

50 AVE SW

L R T

14 ST SW

75 AVE

ELBOW DR

HERITAGE DR SW

GLENMORE TR SE

BARLOW TF SE

SOUTHLAND DR SW

MACLEOD TR S

24 ST SW

ANDERSON RD SW

37 ST SW

146 AV SW

85 ST SW

W BND E½SEC 20, 29, 32, TP22 R1 W5

FISH CREEK

AIRDRIE - ROCKY VIEW

PROVINCE OF ALBERTA

PROVINCIAL ELECTORAL DIVISIONS

FOR

THE CITY OF CALGARY

AS DEFINED BY THE ELECTORAL DIVISIONS ACT, 1996

REVIEWED 00/03/01 REVISED 00/03/01

PROVINCE OF ALBERTA

PROVINCIAL ELECTORAL DIVISIONS FOR THE CITY OF EDMONTON

AS DEFINED BY THE ELECTORAL DIVISIONS ACT, 1996

REVIEWED 00/03/01 REVISED 00/03/01

REDWATER

EDMONTON CITY BOUNDARY AS OF DECEMBER 1995

EDMONTON CITY BOUNDARY AS OF DECEMBER 1995

FORT SASKATCHEWAN

REDWATER

EDMONTON CITY BOUNDARY AS OF DECEMBER 1995

CLOVER BAR - FORT SASKATCHEWAN

ST. ALBERT

EDMONTON CITY BOUNDARY AS OF DECEMBER 1995

EDMONTON - CASTLE DOWNS

97 ST

153 AVE

82 ST

EDMONTON - MANNING

153 AVE

CANADIAN NATIONAL RAILWAY

144 AVE

SPRUCE GROVE - STURGEON - ST. ALBERT

137 AVE

CASTLE DOWNS RD

EDMONTON- GLENGARRY

137 AVE

66 ST

EDMONTON - BEVERLY - CLAREVIEW

EDMONTON CITY BOUNDARY AS OF DECEMBER 1995

CANADIAN NATIONAL RAILWAY

109 ST

EDMONTON - NORWOOD

YELLOWHEAD TRAIL

50 ST

118 AVE

EDMONTON- CALDER

L.R.T.

EDMONTON - HIGHLANDS

EDMONTON CITY BOUNDARY AS OF DECEMBER 1995

KINGSWAY

112 AVE

111 AVE

MAYFIELD ROAD

EDMONTON- GLENORA

C. N. R / W

101 ST

EDMONTON - CENTRE

101 AVE

96 ST

EDMONTON - GOLD BAR

EDMONTON CITY BOUNDARY AS OF DECEMBER 1995

SHERWOOD PARK

STONY PLAIN ROAD

STONY PLAIN RD

124 ST

170 ST

95 AVE

156 ST

CONNORS RD

83 ST

EDMONTON - MEADOWLARK

EDMONTON - RIVERVIEW

112 ST

111 ST

EDMONTON - STRATHCONA

159 ST

WHYTE AVE (82 AVE)

SHERWOOD PARK FREEWAY

WHITEMUD DRIVE

UNIVERSITY AVE

76 AVE

FOX DRIVE

EDMONTON - MILL CREEK

122 ST

111 ST

61 AVE

51 AVE

WHITEMUD DRIVE

WHITEMUD DRIVE

EDMONTON - McCLUNG

119 ST

EDMONTON - RUTHERFORD

PACIFIC RAILWAY

EDMONTON - MILLWOODS

50 ST

23 AVE

STONY PLAIN

EDMONTON CITY BOUNDARY AS OF 1995

CLOVER BAR - FORT SASKATCHEWAN

EDMONTON CITY BOUNDARY AS OF DECEMBER 1995

EDMONTON - WHITEMUD

CANADIAN

EDMONTON - ELLERSLIE

EDMONTON CITY BOUNDARY AS OF 1995

EDMONTON CITY BOUNDARY AS OF DECEMBER 1995

LEDUC

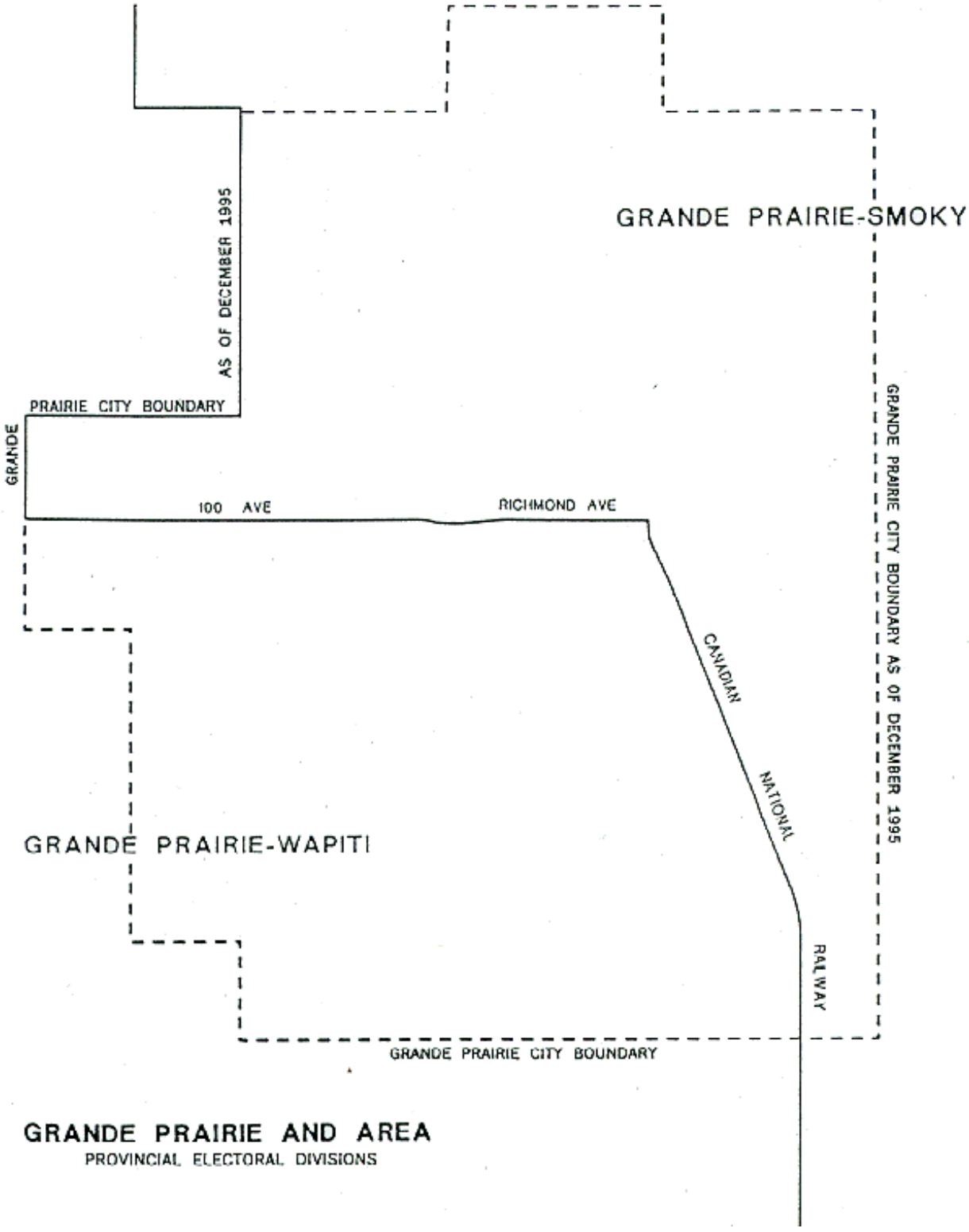

GRANDE PRAIRIE AND AREA

PROVINCIAL ELECTORAL DIVISIONS

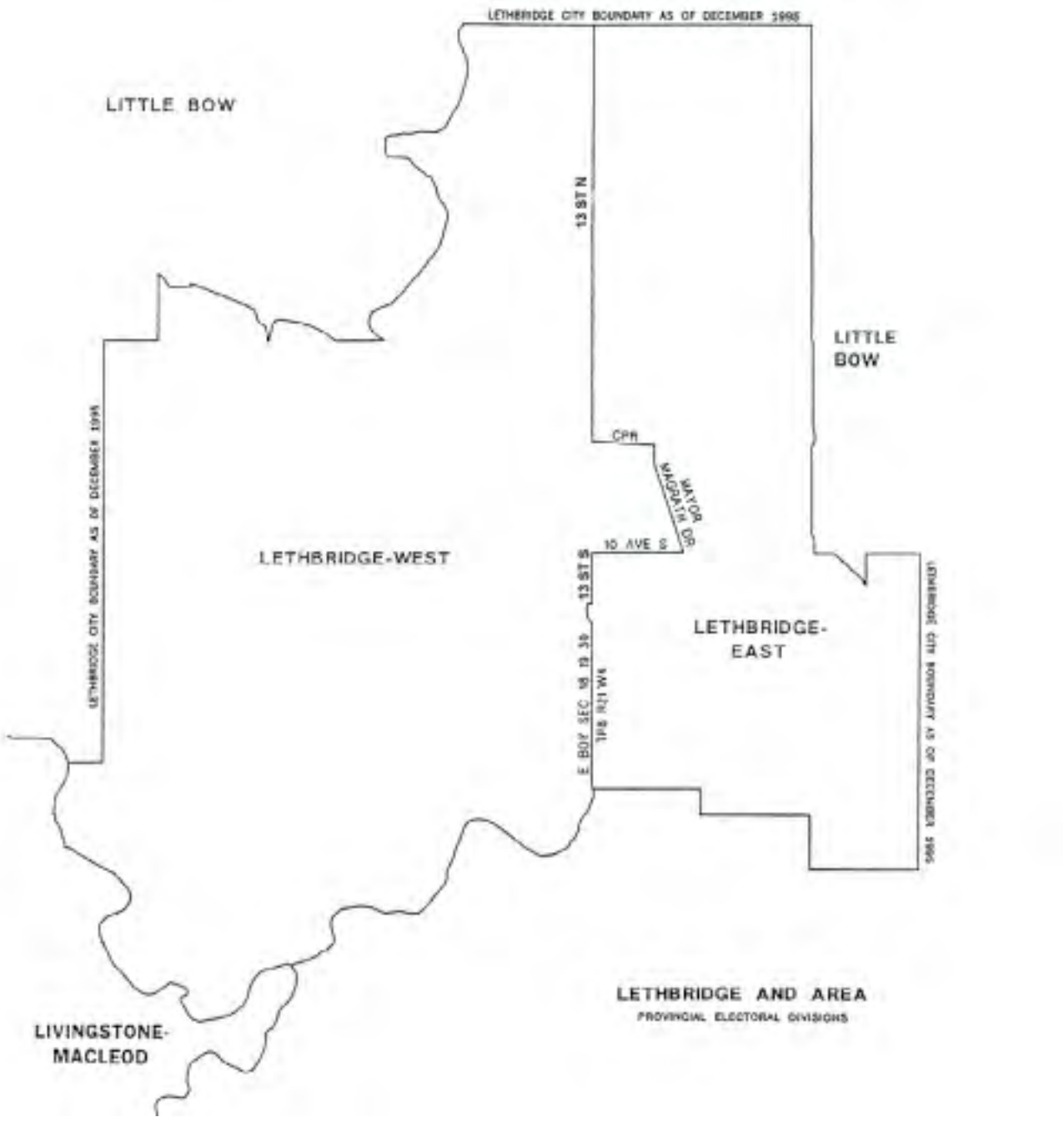
LETHBRIDGE CITY BOUNDARY AS OF DECEMBER 1995
LITTLE BOW
13 ST N
LITTLE BOW
CPR
MAYOR MAGRATH DR
10 AVE S
LETHBRIDGE-WEST
13 ST S
LETHBRIDGE-EAST
E BDY SEC 16 TP 10 R 21 W4TH
LETHBRIDGE CITY BOUNDARY AS OF DECEMBER 1995
LETHBRIDGE CITY BOUNDARY AS OF DECEMBER 1995
LETHBRIDGE AND AREA
PROVINCIAL ELECTORAL DIVISIONS
LIVINGSTONE-MACLEOD

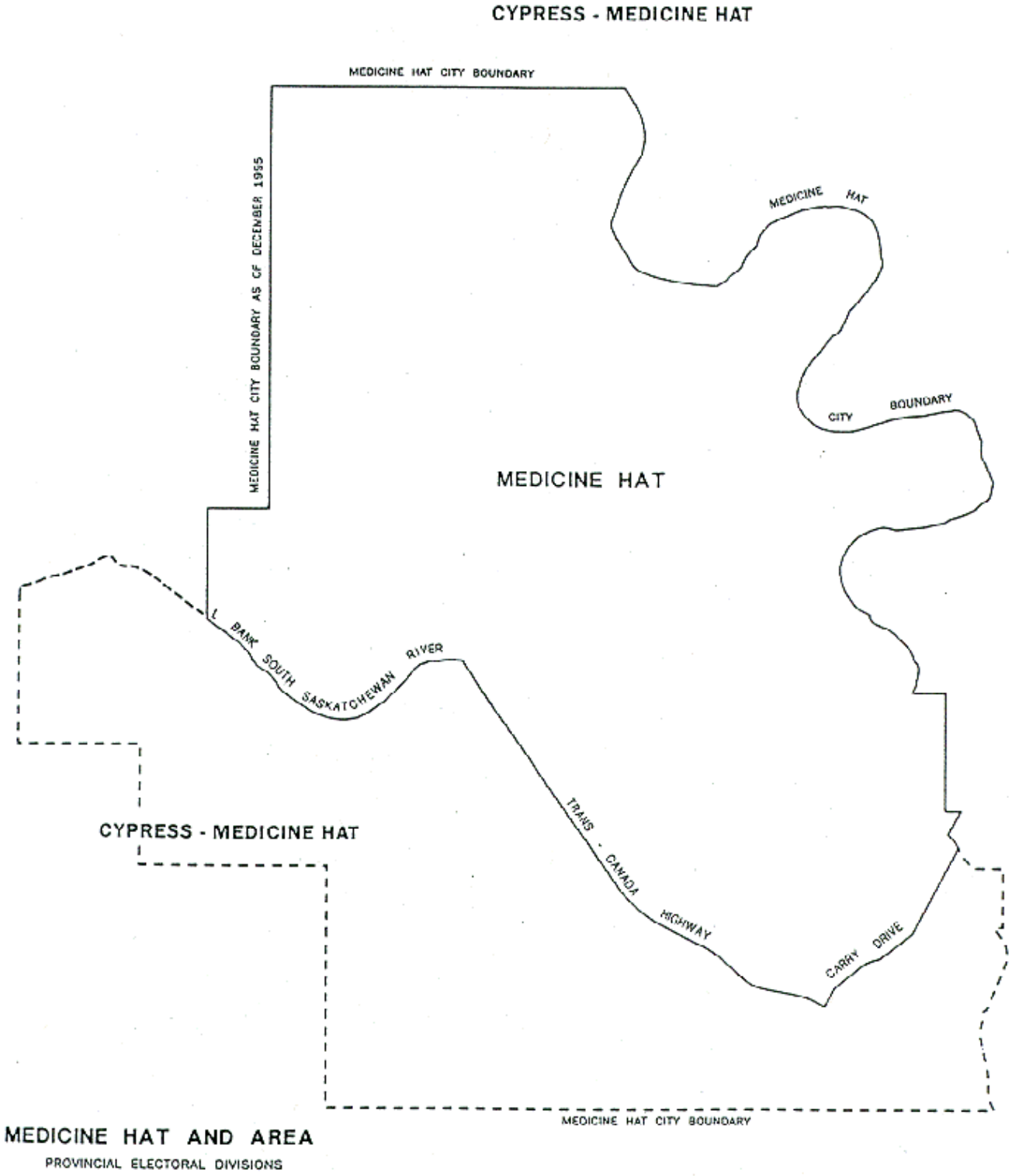

MEDICINE HAT AND AREA

PROVINCIAL ELECTORAL DIVISIONS

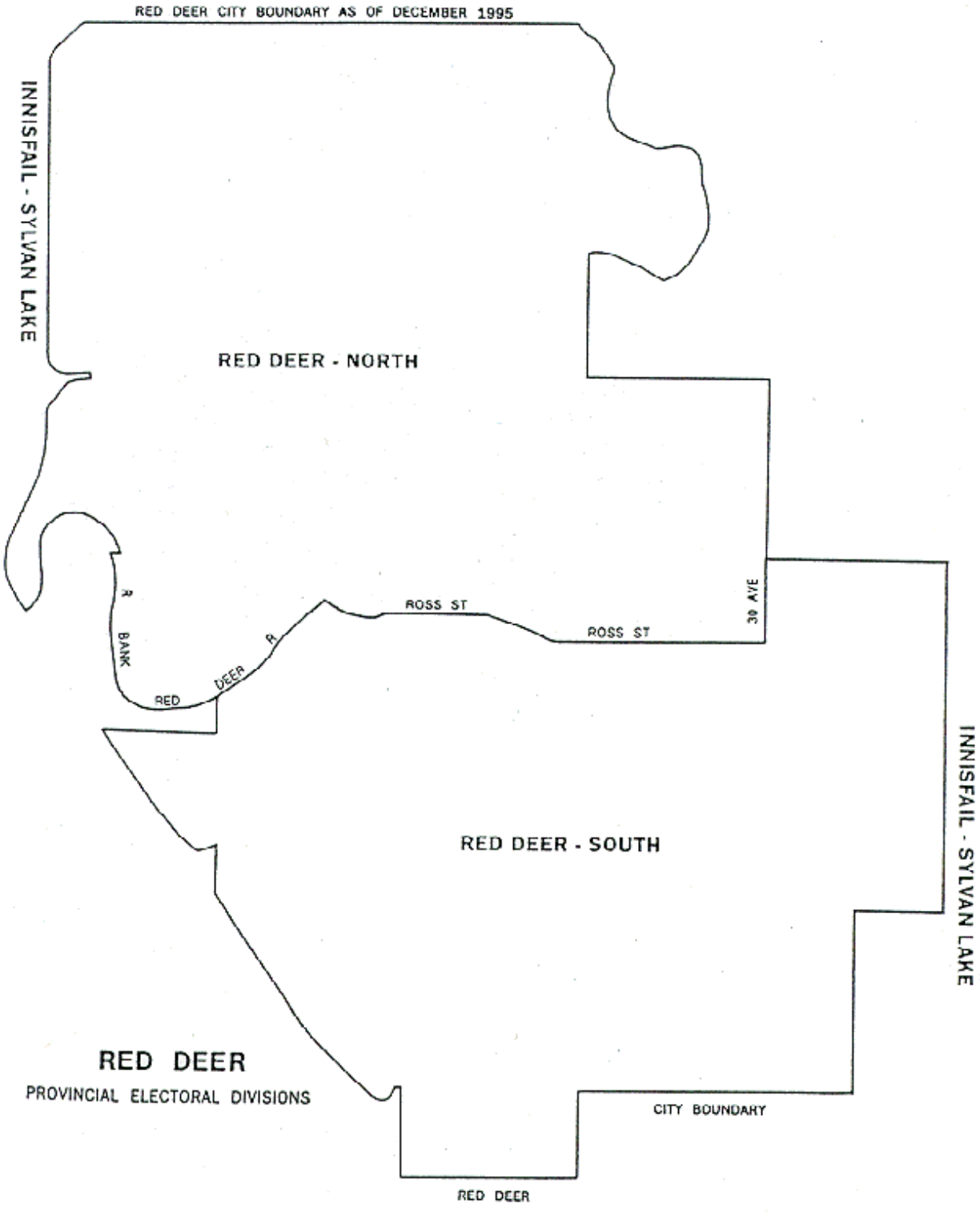

RED DEER

PROVINCIAL ELECTORAL DIVISIONS

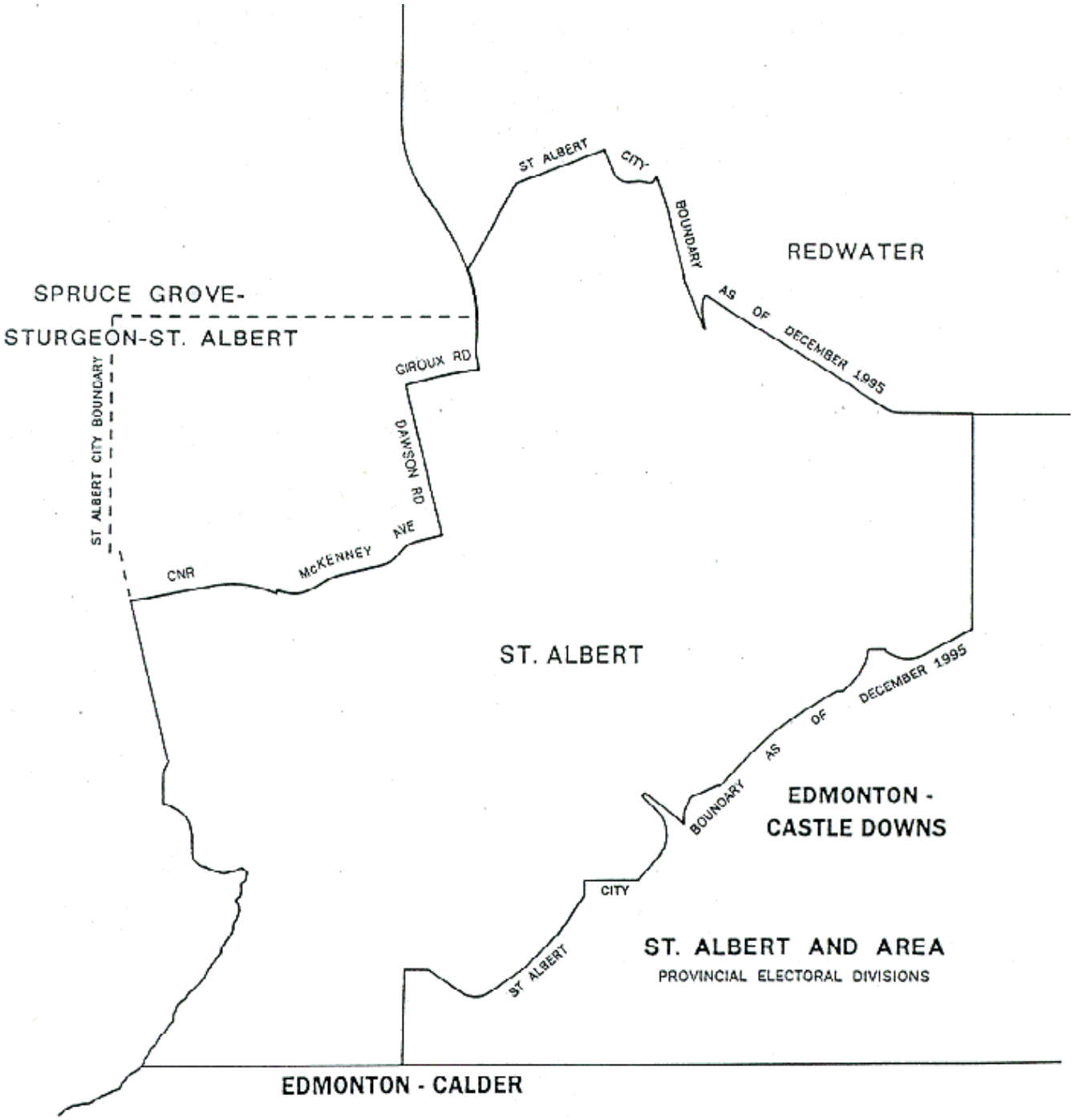
ST ALBERT CITY-
BOUNDARY
AS OF DECEMBER 1995
REDWATER
SPRUCE GROVE-
STURGEON-ST. ALBERT
ST ALBERT CITY BOUNDARY
GIROUX RD
DAWSON RD
McKENNEY AVE
CNR
ST. ALBERT
AS OF DECEMBER 1995
BOUNDARY
EDMONTON -
CASTLE DOWNS
CITY
ST ALBERT
ST. ALBERT AND AREA
PROVINCIAL ELECTORAL DIVISIONS
EDMONTON - CALDER

Statements of Official Results

The following poll-by-poll results have been taken directly from the Statements of Official Results completed by Returning Officers in the eighty-three electoral divisions across the province.

The maps shown are those described by the *Electoral Divisions Act*. The polling subdivision numbers refer to the geographic areas identified on each of the maps.

Poll-by-poll results include the number of valid ballots cast for each candidate, along with the number of spoiled, declined, and rejected ballots.

- Valid ballots are those that are clearly marked for one candidate in accordance with Section 108 of the *Election Act*.

- Rejected ballots are those that cannot be counted because the elector's intent was unclear, or because no candidates, or more than one candidate, was selected.

- A spoiled ballot is one that was marked incorrectly by an elector, who then obtained a replacement ballot from the Deputy Returning Officer. Spoiled ballots are not placed in the ballot box for counting.

- A declined ballot is one that was returned by an elector, who chose not to vote for any candidate listed on the ballot.

Poll-by-poll results display the number of eligible electors, including all electors who were on the November 2000 List of Electors, those who were added during the Revisions Period, and those who were added by swearing-in on Polling Day. The percentage of voter turnout is calculated based on the total number of eligible electors at the close of the polls on Polling Day.

Electoral Division of Athabasca-Wabasca
Statement of Official Results - March 12, 2001

POLL NUMBER	NAME OF POLL	NAMES ON LIST	MIKE CARDINAL PC	IAN HOPFE AG	DAVID KLASSEN SC	COLIN PIQUETTE NDP	AL WURFEL LIB	V	S	D	R	% VOTER TURNOUT
1	Fort Fitzgerald (Remote)	14	0	0	0	0	0	0	0	0	0	0.0
2	Fort Chipewyan East & Rural	296	39	1	0	6	8	54	0	0	0	18.2
3	Fort Chipewyan	271	36	1	0	5	11	53	0	0	0	19.6
4	Chipewyan Lakes (Remote)	24	0	0	0	0	0	0	0	0	0	0.0
5	Fort McKay	212	19	5	0	4	9	37	0	0	0	17.5
6	Fort McMurray	451	145	7	2	17	58	229	0	0	0	50.8
7	Anzac	492	107	7	3	11	40	168	1	0	0	34.1
8	Wabasca	770	98	12	1	8	33	152	1	0	0	19.7
9	Wabasca	803	131	10	0	12	28	181	2	0	1	22.7
10	Sandy Lake	50	18	3	0	5	20	46	0	0	1	94.0
11	Wandering River	273	84	0	1	18	16	119	0	0	0	43.6
12	Janvier	158	24	0	0	4	7	35	0	0	0	22.2
13	Calling Lake	384	138	1	0	17	50	206	1	0	2	54.2
14	Smith/Hondo	412	169	1	9	21	32	232	0	0	1	56.6
15	Conklin	116	36	1	0	3	16	56	0	0	0	48.3
16	Atmore	224	66	1	2	14	23	106	0	0	0	47.3
17	Grassland	196	70	1	1	17	21	110	0	0	0	56.1
18	Spruce Valley	238	100	0	1	25	23	149	0	0	0	62.6
19	Richmond Park	298	118	1	6	16	35	176	0	0	0	59.1
20	Island Lake	357	135	3	3	24	30	195	0	0	0	54.6
21	Flatbush	407	139	0	39	10	30	218	0	0	0	53.6
22	Baptiste Lake	399	149	3	2	11	39	204	0	0	0	51.1
23	Athabasca Rural South West	373	156	3	3	7	50	219	0	0	0	58.7
24	Athabasca Rural South East	612	216	1	7	29	82	335	0	0	1	54.9
25	Athabasca North East	440	158	5	9	31	60	263	0	0	0	59.8
26	Athabasca North West	233	67	0	1	15	33	116	0	0	0	49.8
27	Athabasca South West	378	80	3	2	20	28	133	0	0	0	35.2
28	Athabasca South East	450	159	1	5	24	85	274	0	0	0	60.9
29	Amber Valley	172	48	3	1	13	13	78	0	0	0	45.3
30	Donatville	156	52	2	0	16	13	83	0	0	0	53.2
31	Caslan	107	52	0	2	5	6	65	0	0	0	60.7
32	Boyle Rural East	329	145	2	2	25	31	205	1	0	0	62.3
33	Boyle Rural West	143	73	0	1	5	13	92	0	0	0	64.3
34	Colinton	344	132	1	3	17	27	180	0	0	0	52.3
35	Colinton/Meanook	448	177	4	5	16	47	249	0	0	0	55.6
36	Forfar	162	60	1	1	5	27	94	0	0	0	58.0
37	Perryvale	329	136	1	5	14	31	187	0	0	0	56.8
38	Boyle East	341	109	0	4	23	27	163	0	0	0	47.8
39	Boyle West	238	83	0	4	22	26	135	0	0	0	56.7
40	Ellscott	209	90	1	9	20	9	129	0	0	0	61.7
41	Rochester	313	107	1	15	12	41	176	0	0	0	56.2
42	Advance - Boyle	0	55	0	0	3	6	64	0	0	0	
43	Advance - Athabasca	0	151	0	2	27	46	226	0	0	0	
44	Advance - Wabasca	0	10	2	0	0	2	14	0	0	0	
45	Mobile - Athabasca/Boyle/ Wabasca	0	45	4	2	7	16	74	0	0	0	
46	Special Ballot	0	56	1	0	2	16	75	0	0	0	
	TOTAL	**12,622**	**4,238**	**94**	**153**	**606**	**1,264**	**6,355**	**6**	**0**	**6**	**50.4**

V = Valid Ballots S = Spoiled Ballots D = Declined Ballots R = Rejected Ballots

PROVINCE OF ALBERTA

PROVINCIAL ELECTORAL DIVISION
OF

01 ATHABASCA - WABASCA

AS DEFINED BY THE ALBERTA ELECTORAL DIVISIONS ACT, 1996

SCALE: 0 10 20 30 40 50 60 70 80 90 kilometres
0 10 20 30 40 50 60 miles

MAP: 01A1 BASE DATA: 98/11/03 REVIEWED: 00/03/01 PSD REVISED: 99/03/01 (POLLING SUBDIVISION)

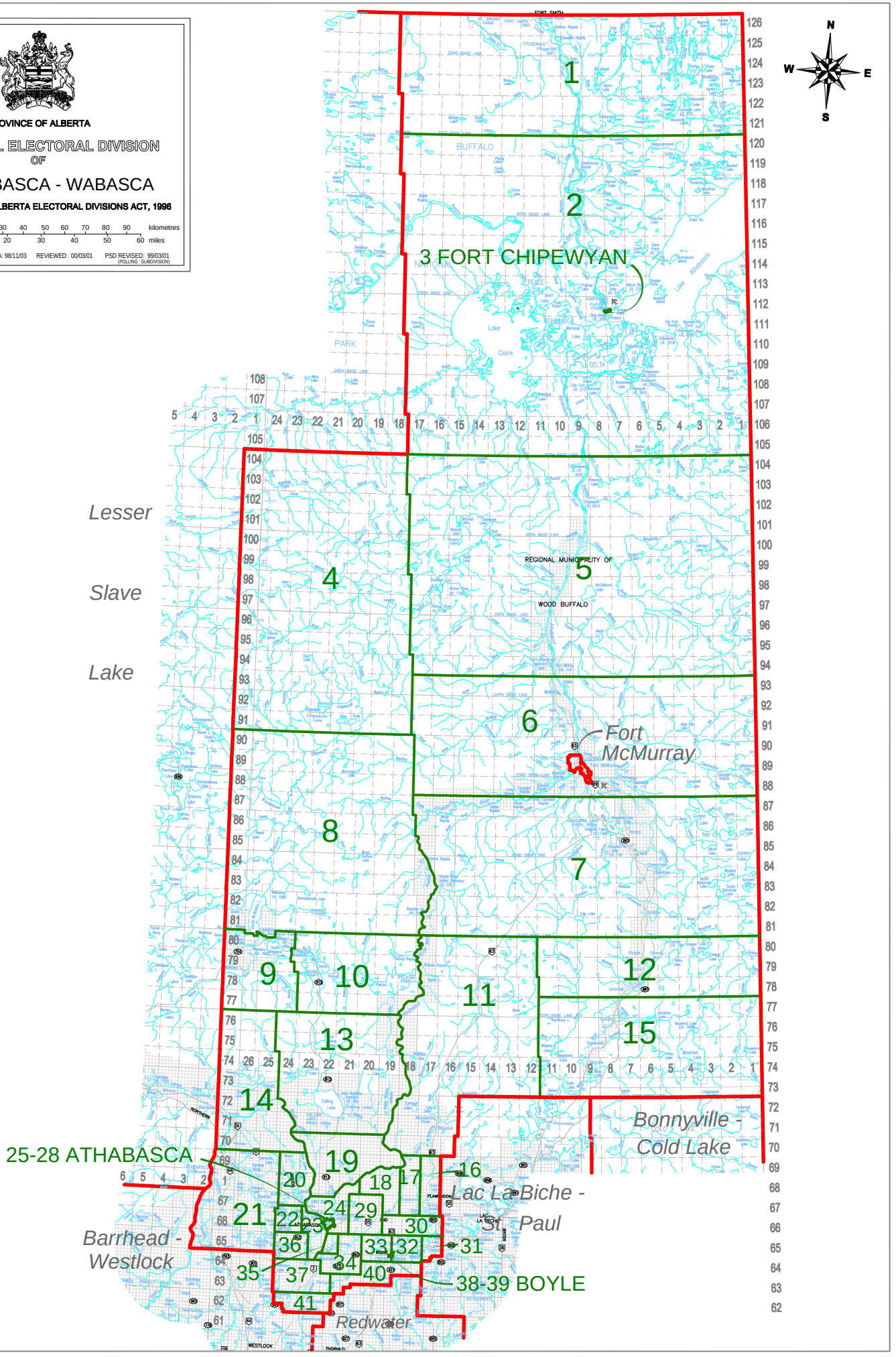

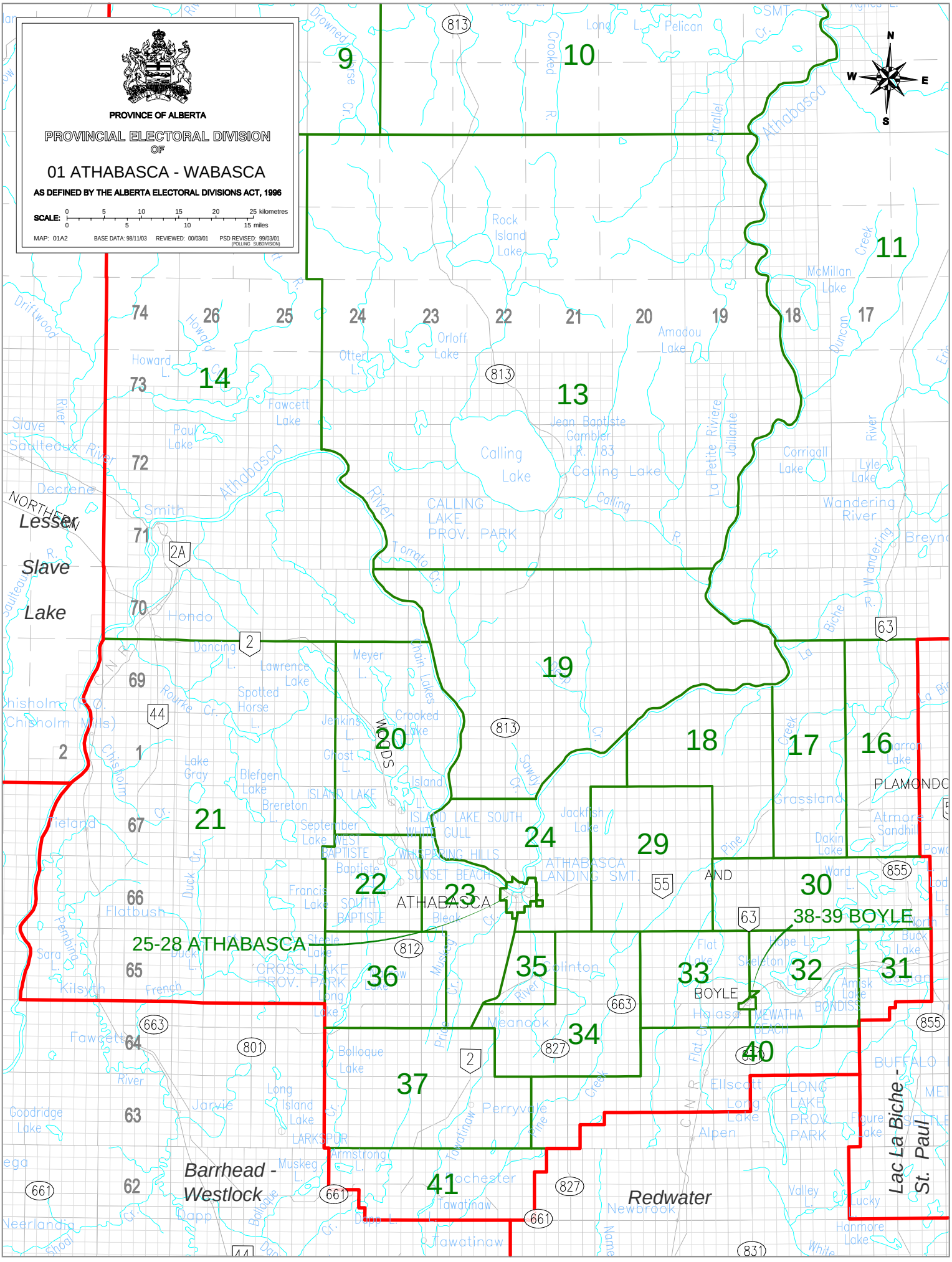
PROVINCE OF ALBERTA
PROVINCIAL ELECTORAL DIVISION
OF
01 ATHABASCA - WABASCA
AS DEFINED BY THE ALBERTA ELECTORAL DIVISIONS ACT, 1996
SCALE: 0 5 10 15 20 25 kilometres
0 5 10 15 miles
MAP: 01A2
BASE DATA: 98/11/03
REVIEWED: 00/03/01
PSD REVISED: 99/03/01
(POLLING SUBDIVISION)
N
W
E
S
9
10
11
12
13
14
15
16
17
18
19
20
21
22
23
24
25-28 ATHABASCA
29
30
31
32
33
34
35
36
37
38-39 BOYLE
40
41
42
43
44
45
46
47
48
49
50
51
52
53
54
55
56
57
58
59
60
61
62
63
64
65
66
67
68
69
70
71
72
73
74
Lesser Slave Lake
Barrhead - Westlock
Redwater
Lac La Biche - St. Paul
ATHABASCA
BOYLE
AND
WOODS
NORTHERN
CALLING LAKE PROV. PARK
GROSS LAKE PROV. PARK
LONG LAKE PROV. PARK
Athabasca River
Calling Lake
Lesser Slave Lake
Wandering River
Chain Lakes
Chisholm
Chisholm Mills
Fieland
Flatbush
Kitsyth
Fawcett
Goodridge Lake
Jarvie
Perryvale
Rochester
Tawatinaw
Alpen
Ellscott
Long Lake
Newbrook
Valley
Lucky
Hanmore Lake
Meanook
Island Lake
Island Lake South
Whispering Hills
Sunset Beach
Ward
Skeleton
Hope
Flat Lake
Amisk Lake
Buck Lake
Grassland
Atmore
Sandhill
Dakin
Lake Gray
Spotted Horse L.
Lawrence Lake
Meyer L.
Jenkins L.
Ghost L.
Crooked Lake
Bliefgen Lake
Brereton L.
September Lake
Francis Lake
Steele Lake
Baptiste Lake
Bleak Lake
Sara L.
Pembina
Duck L.
Duck Cr.
French
Long Lake
Muskeg Cr.
Prince
Bolloque Lake
Long Island Lake
Armstrong L.
Muskeg L.
Dapp
Dapp L.
Neerlandia
Howard L.
Howard Cr.
Otter L.
Fawcett Lake
Paul Lake
Smith
Decrene
Driftwood
Slave Saulteaux River
Rourke Cr.
Dancing L.
Hondo
Tomato Cr.
Orloff Lake
Amadou Lake
Jean Baptiste Gambier I.R. 183
Calling Lake
La Petite Riviere Jaillante
Corrigall Lake
Lyle Lake
McMillan Lake
Rock Island Lake
Crooked R.
Drowned Horse Cr.
Long L.
Pelican
SMT
Parallel
Duncan Creek
Wandering R.
Biche R.
La Biche R.
Jackfish Lake
Sawdy Cr.
Pine Creek
Flat Cr.
Cynthia
Namao
Hasse
Meyer
Beaver
Ward
Barron Lake
PLAMONDC
Buffalo
Met
Figure Lake
White
Lodge
Powd
Bondiss
Mewatha Beach
Sandhill
Dakin Lake
Atmore
Grassland
Pine
Ward L.
Buck Lake
Amisk Lake
Skeleton
Hope L.
Flat Lake
Hasse
Meanook
Colinton

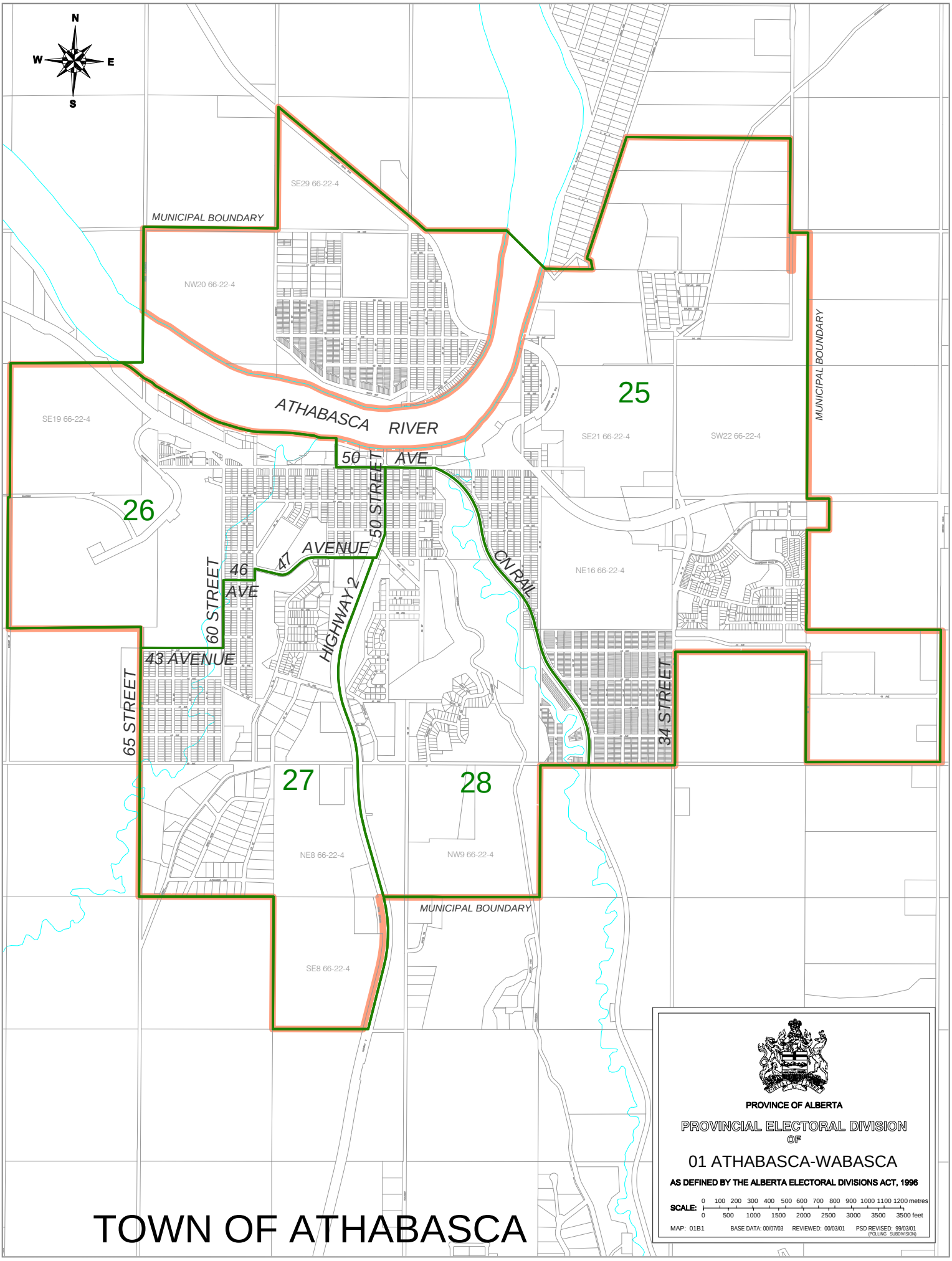
N
W
E
S
SE29 66-22-4
MUNICIPAL BOUNDARY
NW20 66-22-4
ATHABASCA RIVER
SE19 66-22-4
25
SE21 66-22-4
SW22 66-22-4
MUNICIPAL BOUNDARY
50 AVE
50 STREET
26
47 AVENUE
46 AVE
60 STREET
HIGHWAY 2
CN RAIL
NE16 66-22-4
43 AVENUE
65 STREET
34 STREET
27
28
NE8 66-22-4
NW9 66-22-4
MUNICIPAL BOUNDARY
SE8 66-22-4
TOWN OF ATHABASCA
PROVINCE OF ALBERTA
PROVINCIAL ELECTORAL DIVISION
OF
01 ATHABASCA-WABASCA
AS DEFINED BY THE ALBERTA ELECTORAL DIVISIONS ACT, 1996
SCALE: 0 100 200 300 400 500 600 700 800 900 1000 1100 1200 metres
0 500 1000 1500 2000 2500 3000 3500 3500 feet
MAP: 01B1
BASE DATA: 00/07/03
REVIEWED: 00/03/01
PSD REVISED: 99/03/01
(POLLING SUBDIVISION)

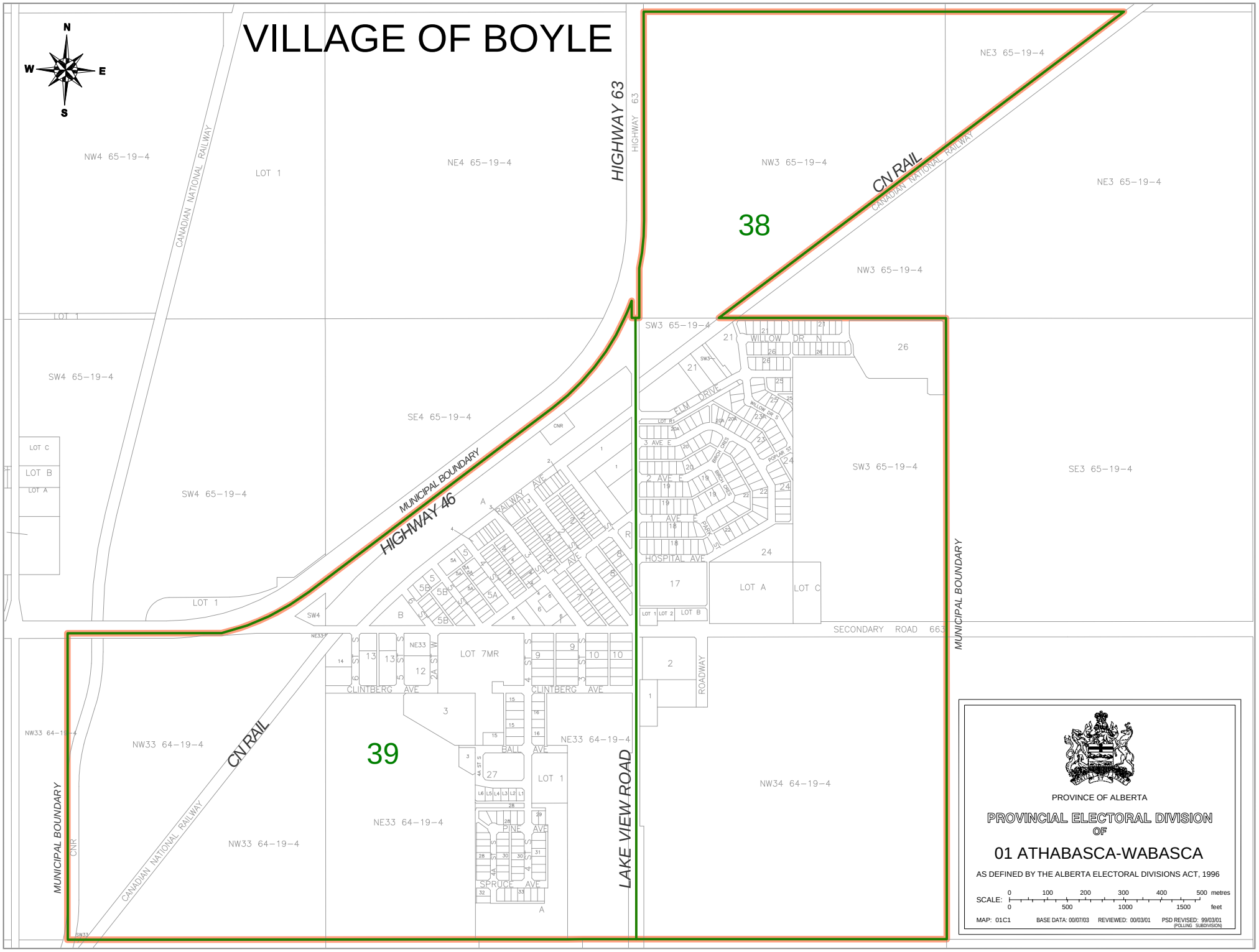
VILLAGE OF BOYLE
N
W
E
S
HIGHWAY 63
CANADIAN NATIONAL RAILWAY
CN RAIL
MUNICIPAL BOUNDARY
HIGHWAY 46
LAKE VIEW ROAD
SECONDARY ROAD 663
38
39
NW4 65-19-4
NE4 65-19-4
NW3 65-19-4
NE3 65-19-4
SW4 65-19-4
SE4 65-19-4
SW3 65-19-4
SE3 65-19-4
NW33 64-19-4
NE33 64-19-4
NW34 64-19-4
SW33 64-19-4
LOT 1
LOT A
LOT B
LOT C
LOT 7MR
WILLOW DR N
WILLOW DR S
ELM DRIVE
3 AVE E
2 AVE E
1 AVE E
HOSPITAL AVE
RAILWAY AVE
CLINTBERG AVE
BALL AVE
PINE AVE
SPRUCE AVE
ROADWAY
PROVINCE OF ALBERTA
PROVINCIAL ELECTORAL DIVISION OF
01 ATHABASCA-WABASCA
AS DEFINED BY THE ALBERTA ELECTORAL DIVISIONS ACT, 1996
SCALE: 0 100 200 300 400 500 metres
0 500 1000 1500 feet
MAP: 01C1
BASE DATA: 00/07/03
REVIEWED: 00/03/01
PSD REVISED: 99/03/01
(ROLLING SUBDIVISION)

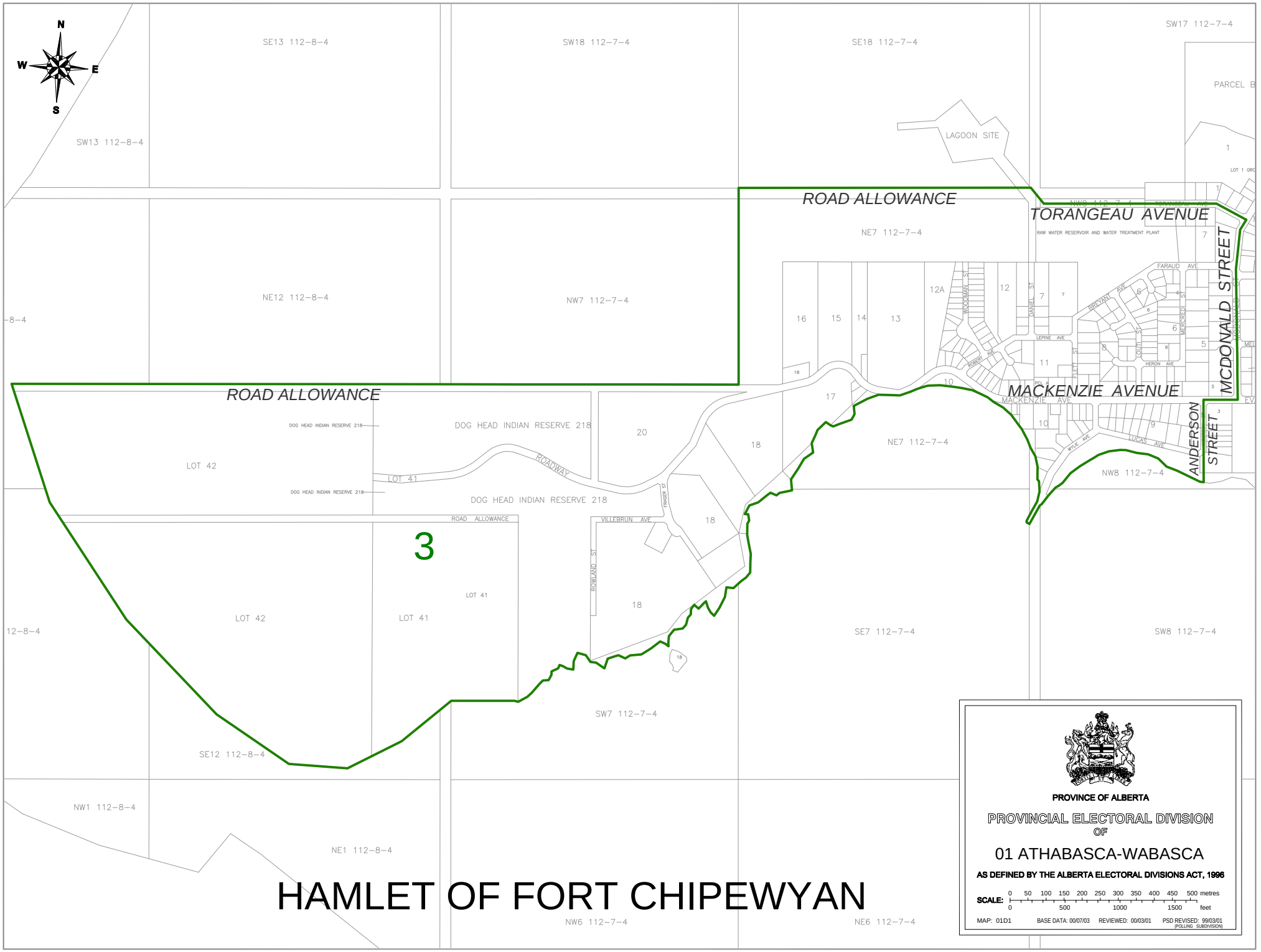

HAMLET OF FORT CHIPEWYAN

Electoral Division of Lesser Slave Lake
Statement of Official Results - March 12, 2001

POLL NUMBER	NAME OF POLL	NAMES ON LIST	DORIS BANNISTER NDP	PEARL CALAHASEN PC	RICK NOEL LIB	V	S	D	R	% VOTER TURNOUT
1	Garden River	170	1	103	8	112	0	0	1	66.5
2	Fox Lake	568	1	234	16	251	0	0	2	44.5
3	Jean D'Or	267	1	68	6	75	0	0	0	28.1
4	Tallcree North	99	2	13	11	26	0	0	0	26.3
5	Tallcree South	97	1	16	4	21	0	0	0	21.6
6	Brewster Lumber Division	56	0	3	4	7	0	0	0	12.5
7	Cadotte Lake	374	6	114	24	144	0	0	0	38.5
8	Little Buffalo	238	5	23	14	42	0	0	1	18.1
9	Loon Lake	215	0	48	2	50	0	0	0	23.3
10	Red Earth	167	4	57	7	68	1	0	0	40.7
11	Trout Lake	180	2	56	4	62	0	0	0	34.4
12	Peerless Lake	199	2	72	10	84	0	0	0	42.2
13	Atikameg	478	3	160	15	178	0	0	1	37.4
14	Gift Lake	385	2	186	4	192	0	0	1	50.1
15	Peavine	355	2	106	23	131	0	0	0	36.9
16	Prairie Echo	242	4	89	32	125	0	0	0	51.7
17	Triangle	356	11	144	36	191	0	0	2	54.2
18	Sunset House	110	5	53	11	69	0	0	2	64.5
19	Gilwood	164	10	49	6	65	0	0	0	39.6
20	Banana Belt	121	6	63	7	76	0	0	0	62.8
21	High Prairie East	342	11	121	35	167	0	0	3	49.7
22	High Prairie 48 Street North West	399	7	114	31	152	0	0	1	38.3
23	High Prairie 48 Street South West	386	8	144	31	183	0	0	0	47.4
24	High Prairie 48 Street North East	448	4	119	34	157	0	0	0	35.0
25	High Prairie Highway North East	195	8	75	35	118	0	0	0	60.5
26	High Prairie Highway South East	302	4	92	48	144	0	0	0	47.7
27	Enilda	349	9	128	42	179	2	0	0	51.3
28	Salt Prairie	92	2	47	9	58	0	0	2	65.2
29	Grouard	306	5	114	30	149	0	0	0	48.7
30	Sucker Creek Reserve	346	2	88	31	121	0	0	0	35.0
31	East Prairie	235	3	71	5	79	3	0	1	34.0
32	Joussard	246	6	87	29	122	2	0	0	49.6
33	Driftpile	323	0	112	14	126	0	0	0	39.0
34	Faust	261	9	87	40	136	0	1	1	52.9
35	Kinuso	554	9	183	52	244	0	0	0	44.0
36	Canyon Creek	161	5	47	15	67	0	0	0	41.6
37	Widewater	369	9	93	69	171	1	0	1	46.6
38/39	Sawridge/Slave Lake Rural	365	2	120	39	161	0	0	1	44.4
40	Slave Lake Main Street North West	198	7	40	10	57	0	0	0	28.8
41	Slave Lake Main Street North East	271	1	65	39	105	0	0	0	38.7
42	Slave Lake 3 Avenue/Martin Drive	217	5	54	34	93	1	0	0	42.9
43	Slave Lake CN Rail North West	361	2	88	41	131	2	0	0	36.3
44	Slave Lake Main Street South West	274	1	52	24	77	0	0	0	28.1
45	Slave Lake CN Rail South Center	336	5	99	49	153	0	0	0	45.5
46	Slave Lake Main Street South West	370	5	97	40	142	0	0	1	38.6
47	Slave Lake Springwood South East	511	4	118	89	211	1	0	0	41.3
48	Slave Lake 12 Street South East	525	3	170	74	247	0	0	1	47.2
49	Slave Lake 11 Avenue South East	271	1	74	38	113	2	0	1	42.1
50	Slave Lake 6 Street south East	331	10	87	62	159	0	0	0	48.0
51	Advance - Slave Lake	0	5	146	46	197	0	0	1	
52	Advance - High Prairie	0	7	84	17	108	0	0	0	
53	Mobile - High Prairie	0	3	40	23	66	0	1	3	
54	Mobile - Slave Lake	0	0	32	6	38	1	2	0	
55	Special Ballot	0	2	21	4	27	0	0	0	
	TOTAL	**14,185**	**232**	**4,766**	**1,429**	**6,427**	**16**	**4**	**27**	**45.5**

V = Valid Ballots S = Spoiled Ballots D = Declined Ballots R = Rejected Ballots

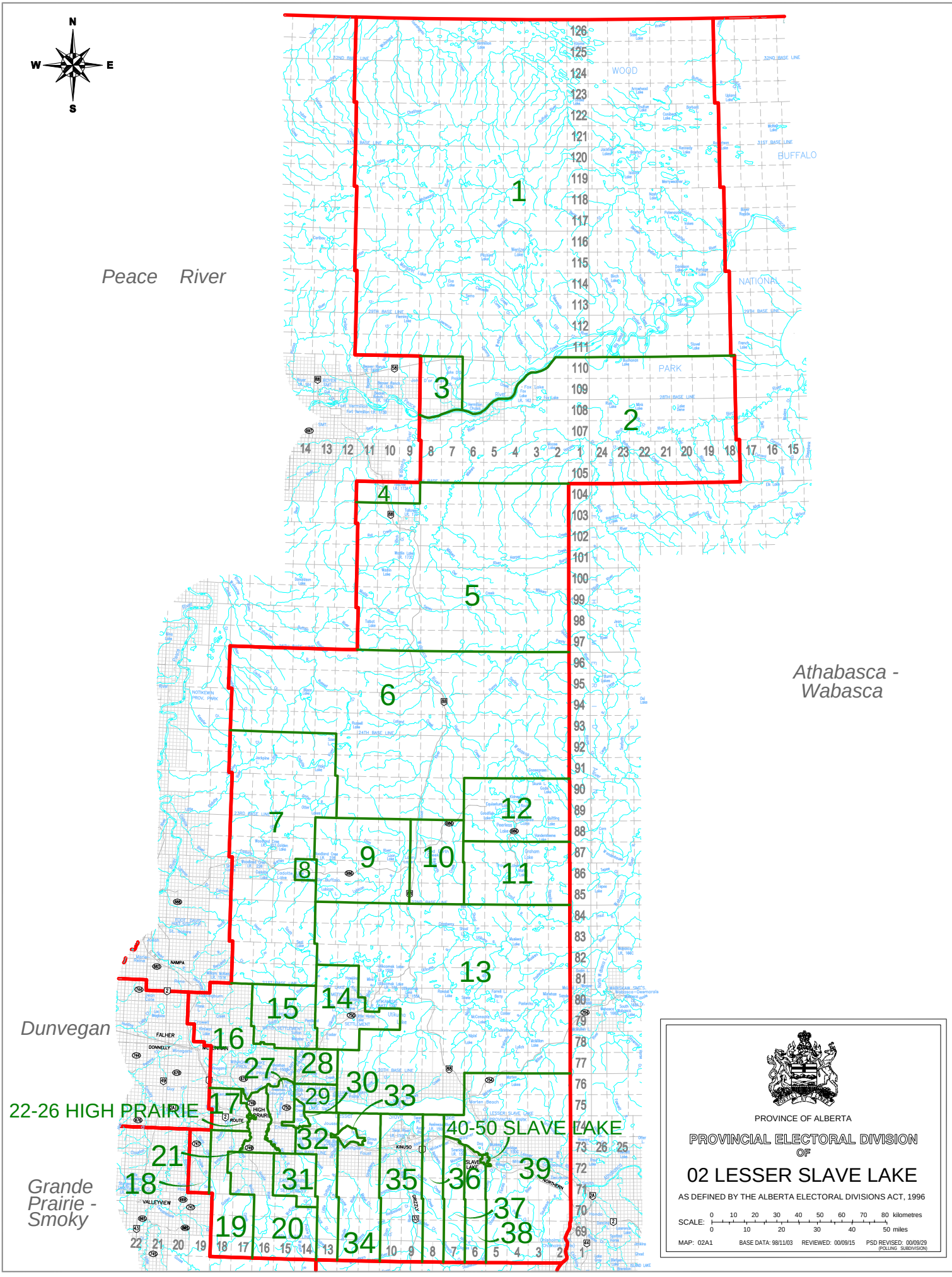
N
W
E
S
Peace River
Athabasca - Wabasca
Dunvegan
Grande Prairie - Smoky
22-26 HIGH PRAIRIE
40-50 SLAVE LAKE
WOOD BUFFALO NATIONAL PARK
1
2
3
4
5
6
7
8
9
10
11
12
13
14
15
16
17
18
19
20
21
22
23
24
25
26
27
28
29
30
31
32
33
34
35
36
37
38
39
PROVINCE OF ALBERTA
PROVINCIAL ELECTORAL DIVISION OF
02 LESSER SLAVE LAKE
AS DEFINED BY THE ALBERTA ELECTORAL DIVISIONS ACT, 1996
SCALE: 0 10 20 30 40 50 60 70 80 kilometres
0 10 20 30 40 50 miles
MAP: 02A1
BASE DATA: 98/11/03
REVIEWED: 00/09/15
PSD REVISED: 00/09/29 (POLLING SUBDIVISION)

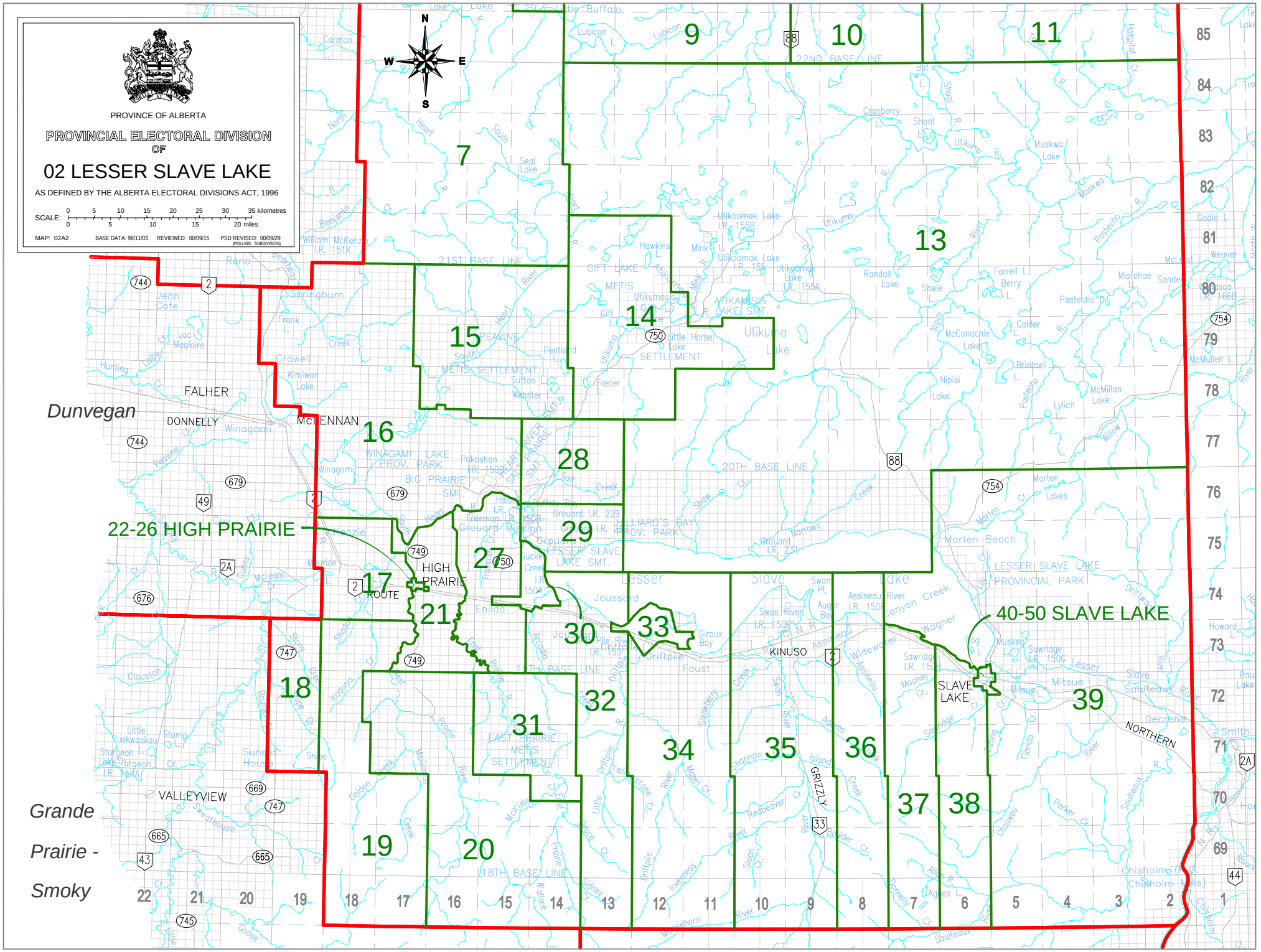
PROVINCE OF ALBERTA
PROVINCIAL ELECTORAL DIVISION
OF
02 LESSER SLAVE LAKE
AS DEFINED BY THE ALBERTA ELECTORAL DIVISIONS ACT, 1996
SCALE: 0 5 10 15 20 25 30 35 kilometres
0 5 10 15 20 miles
MAP: 02A2
BASE DATA: 98/11/03
REVIEWED: 00/09/15
PSD REVISED: 00/09/29
(POLLING SUBDIVISION)
N
S
E
W
Dunvegan
Grande Prairie - Smoky
22-26 HIGH PRAIRIE
40-50 SLAVE LAKE
FALHER
DONNELLY
McLENNAN
HIGH PRAIRIE
ROUTE
KINUSO
SLAVE LAKE
VALLEYVIEW
Lesser Slave Lake
LESSER SLAVE LAKE PROVINCIAL PARK
WINAGAMI LAKE PROV. PARK
BIG PRAIRIE SMT.
HALLIARD'S BAY PROV. PARK
LESSER SLAVE LAKE SMT.
GIFT LAKE METIS SETTLEMENT
ATIKAMISIS LAKE SMT.
PEAVINE METIS SETTLEMENT
EAST PRAIRIE METIS SETTLEMENT
Utikuma Lake
Marten Beach
NORTHERN
GRIZZLY
22ND BASE LINE
21ST BASE LINE
20TH BASE LINE
19TH BASE LINE
18TH BASE LINE
7
9
10
11
13
14
15
16
17
18
19
20
21
22
27
28
29
30
31
32
33
34
35
36
37
38
39

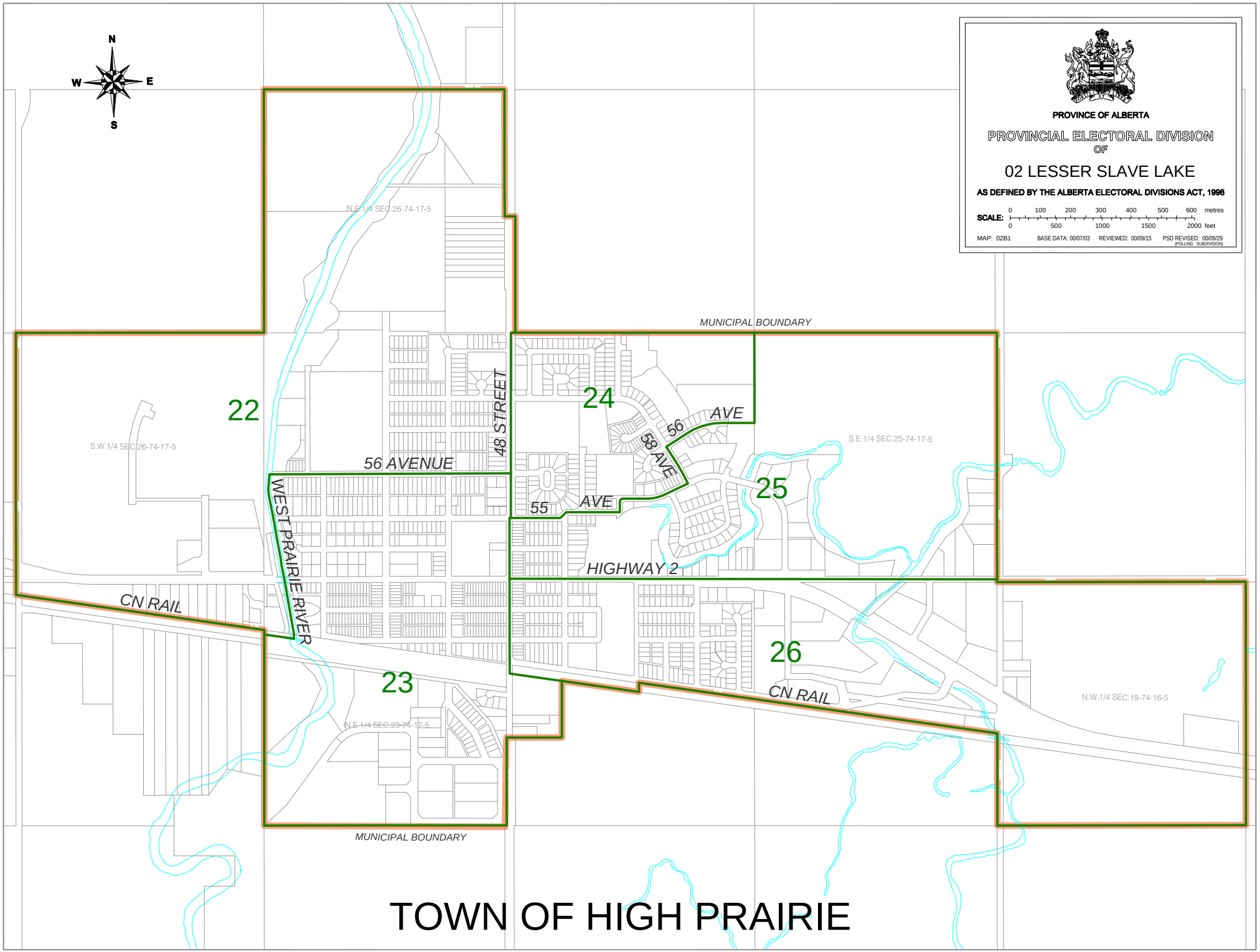
N
W
E
S
PROVINCE OF ALBERTA
PROVINCIAL ELECTORAL DIVISION
OF
02 LESSER SLAVE LAKE
AS DEFINED BY THE ALBERTA ELECTORAL DIVISIONS ACT, 1996
SCALE: 0 100 200 300 400 500 600 metres
0 500 1000 1500 2000 feet
MAP: 02B1
BASE DATA: 00/07/03
REVIEWED: 00/09/15
PSD REVISED: 00/09/29
(POLLING SUBDIVISION)
N.E.1/4 SEC.26-74-17-5
S.W.1/4 SEC.26-74-17-5
S.E.1/4 SEC.25-74-17-5
N.E.1/4 SEC.23-74-17-5
N.W.1/4 SEC.19-74-16-5
MUNICIPAL BOUNDARY
22
24
25
26
23
48 STREET
56 AVENUE
WEST PRAIRIE RIVER
56 AVE
58 AVE
55 AVE
HIGHWAY 2
CN RAIL
CN RAIL
MUNICIPAL BOUNDARY
TOWN OF HIGH PRAIRIE

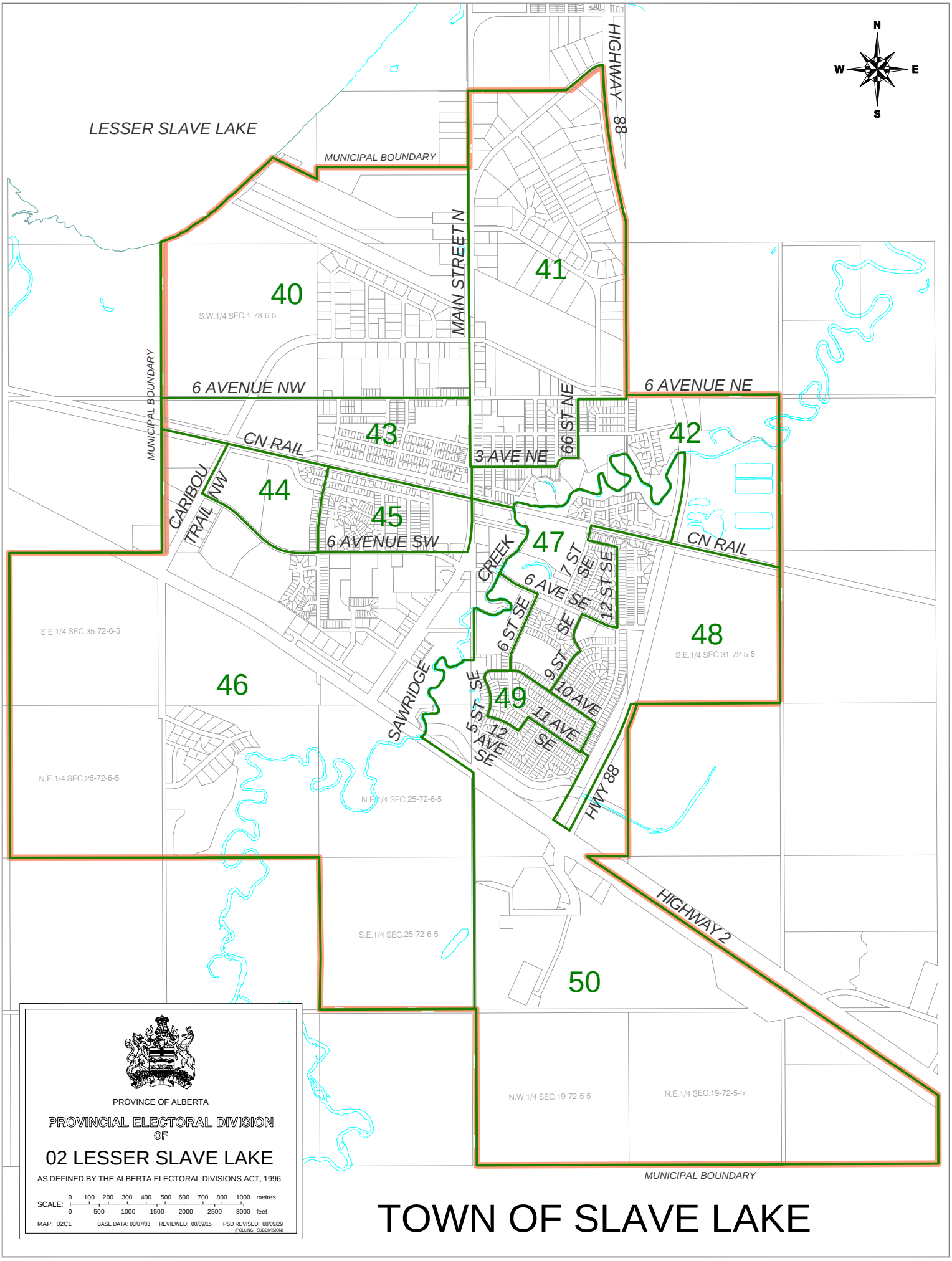
N
W
E
S
LESSER SLAVE LAKE
MUNICIPAL BOUNDARY
HIGHWAY 88
MAIN STREET N
40
S.W.1/4 SEC.1-73-6-5
41
6 AVENUE NW
6 AVENUE NE
MUNICIPAL BOUNDARY
CN RAIL
43
3 AVE NE
66 ST NE
42
CARIBOU TRAIL NW
44
45
6 AVENUE SW
47
CREEK
7 ST SE
6 AVE SE
12 ST SE
CN RAIL
6 ST SE
9 ST SE
10 AVE SE
48
S.E.1/4 SEC.31-72-5-5
S.E.1/4 SEC.35-72-6-5
46
SAWRIDGE
5 ST SE
49
11 AVE SE
12 AVE SE
HWY 88
N.E.1/4 SEC.26-72-6-5
N.E.1/4 SEC.25-72-6-5
HIGHWAY 2
S.E.1/4 SEC.25-72-6-5
50
N.W.1/4 SEC.19-72-5-5
N.E.1/4 SEC.19-72-5-5
MUNICIPAL BOUNDARY
PROVINCE OF ALBERTA
PROVINCIAL ELECTORAL DIVISION
OF
02 LESSER SLAVE LAKE
AS DEFINED BY THE ALBERTA ELECTORAL DIVISIONS ACT, 1996
SCALE: 0 100 200 300 400 500 600 700 800 1000 metres
0 500 1000 1500 2000 2500 3000 feet
MAP: 02C1
BASE DATA: 00/07/03
REVIEWED: 00/09/15
PSD REVISED: 00/09/29
(POLLING SUBDIVISION)
TOWN OF SLAVE LAKE

Electoral Division of Calgary-Bow
Statement of Official Results - March 12, 2001

POLL NUMBER	NAME OF POLL	NAMES ON LIST	MARGARET (PEGGY) ASKIN IND	JEFF BAYLISS NDP	ALANA DELONG PC	KELLY MCDONNELL LIB	JAN TRISKA AG	V	S	D	R	% VOTER TURNOUT
1	Queen Elizabeth Elementary School	421	2	12	95	74	6	189	0	0	0	44.9
2	Queen Elizabeth Elementary School	392	9	22	106	71	12	220	0	0	0	56.1
3	Queen Elizabeth Elementary School	383	3	23	117	71	15	229	0	0	0	59.8
4	Briar Hill Elementary School	562	2	17	130	54	15	218	0	1	1	39.1
5	Briar Hill Elementary School	351	4	7	106	44	6	167	0	0	0	47.6
6	Briar Hill Elementary School	395	0	8	151	74	8	241	0	0	0	61.0
7	Briar Hill Elementary School	541	4	17	231	93	19	364	0	0	0	67.3
8	Briar Hill Elementary School	441	1	21	154	101	8	285	0	0	0	64.6
9	Parkdale Elementary School	403	2	9	108	40	4	163	0	0	0	40.4
10	Parkdale Elementary School	427	4	16	102	61	10	193	1	0	0	45.2
11	Queen Elizabeth Elementary School	478	3	18	104	61	8	194	0	0	0	40.6
12	Queen Elizabeth Elementary School	451	6	23	103	61	7	200	2	0	1	44.6
13	Queen Elizabeth Elementary School	369	5	18	90	37	10	160	0	0	0	43.4
14	Queen Elizabeth Elementary School	393	4	13	121	57	14	209	1	0	1	53.4
15	Parkdale Elementary School	476	5	21	139	52	14	231	0	0	0	48.5
16	Parkdale Elementary School	499	4	21	178	88	11	302	0	0	0	60.5
17	Parkdale Elementary School	466	1	17	154	103	15	290	0	0	0	62.2
18	Parkdale Elementary School	505	5	16	102	99	8	230	0	0	0	45.5
19	Parkdale Nifty Fifties Senior Club	666	9	23	209	123	17	381	1	0	0	57.2
20	Parkdale Nifty Fifties Senior Club	547	2	15	172	105	15	309	3	0	1	56.7
21	Parkdale Nifty Fifties Senior Club	429	1	19	141	79	6	246	0	0	0	57.3
22	Parkdale Nifty Fifties Senior Club	337	3	12	109	46	4	174	0	0	0	51.6
23	Parkdale Nifty Fifties Senior Club	380	1	16	107	36	3	163	0	0	0	42.9
24	Terrace Road Elementary School	523	4	18	133	60	11	226	2	0	0	43.2
25	Terrace Road Elementary School	495	2	19	145	73	7	246	1	0	0	49.7
26	Terrace Road Elementary School	594	10	26	175	75	11	297	2	0	0	50.0
27	Terrace Road Elementary School	466	2	31	149	59	5	246	0	0	0	52.8
28	Terrace Road Elementary School	443	5	23	113	53	7	201	0	0	0	45.4
29	Bowness Senior Citizens Club	435	4	16	137	54	6	217	0	0	0	49.9
30	Bowness Senior Citizens Club	491	2	12	118	24	5	161	0	0	0	32.8
31	Bowness Senior Citizens Club	389	3	18	164	34	8	227	0	0	1	58.6
32	Bowness Senior Citizens Club	512	4	17	151	39	8	219	1	0	0	42.8
33	Bowcroft Elementary School	566	5	20	190	79	2	296	2	0	0	52.3
34	Bowcroft Elementary School	448	5	13	139	43	7	207	0	0	0	46.2
35	Bowcroft Elementary School	435	4	15	108	38	8	173	0	0	0	39.8
36	Bowcroft Elementary School	368	2	12	92	38	2	146	1	0	0	39.7
37	Bowcroft Elementary School	553	2	11	178	51	4	246	2	0	1	44.7

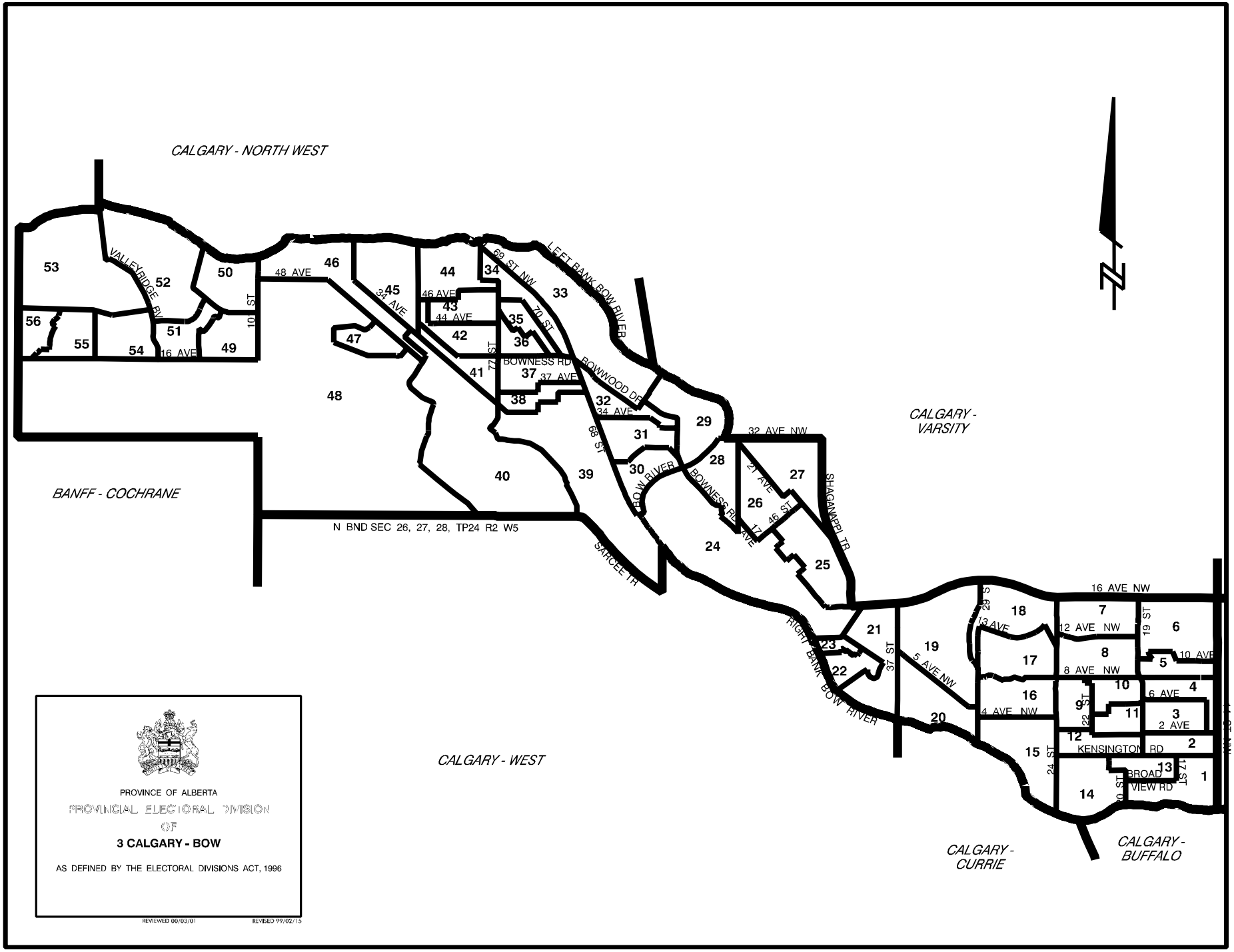
CALGARY - NORTH WEST
CALGARY - VARSITY
BANFF - COCHRANE
CALGARY - WEST
CALGARY - CURRIE
CALGARY - BUFFALO
N BND SEC 26, 27, 28, TP24 R2 W5
VALLEYRIDGE RV
48 AVE
10 ST
16 AVE
34 AVE
46 AVE
44 AVE
69 ST NW
70 ST
77 ST
BOWNESS RD
37 AVE
34 AVE
68 ST
LEFT BANK BOW RIVER
BOWWOOD DR
BOW RIVER
BOWNESS RD
17 AVE
21 AVE
46 ST
32 AVE NW
SHAGANAPPI TR
SARCEE TR
RIGHT BANK BOW RIVER
37 ST
5 AVE NW
29 ST
13 AVE
16 AVE NW
12 AVE NW
19 ST
10 AVE
8 AVE NW
6 AVE
4 AVE NW
22 ST
2 AVE
KENSINGTON RD
24 ST
BROAD VIEW RD
17 ST
PROVINCE OF ALBERTA
PROVINCIAL ELECTORAL DIVISION
OF
3 CALGARY - BOW
AS DEFINED BY THE ELECTORAL DIVISIONS ACT, 1996
REVIEWED 00/03/01
REVISED 99/02/15

Electoral Division of Calgary-Bow
Statement of Official Results - March 12, 2001

POLL NUMBER	NAME OF POLL	NAMES ON LIST	MARGARET (PEGGY) ASKIN IND	JEFF BAYLISS NDP	ALANA DELONG PC	KELLY MCDONNELL LIB	JAN TRISKA AG	V	S	D	R	% VOTER TURNOUT
38	Bowcroft Elementary School	463	3	9	142	42	3	199	0	0	0	43.0
39	Bowness Senior Citizens Club	399	5	15	139	33	2	194	0	0	0	48.6
40	Greenwood Village Community	438	0	11	153	49	5	218	0	0	0	49.8
41	Belvedere Parkway Elementary School	420	0	8	122	19	1	150	0	0	0	35.7
42	Belvedere Parkway Elementary School	432	1	10	125	33	0	169	0	0	0	39.1
43	Belvedere Parkway Elementary School	413	2	8	152	34	4	200	0	0	0	48.4
44	Belvedere Parkway Elementary School	344	1	12	122	45	4	184	0	0	0	53.5
45	Belvedere Parkway Elementary School	412	2	12	144	51	8	217	0	0	1	52.9
46	Belvedere Parkway Elementary School	285	4	5	105	41	2	157	0	0	0	55.1
47	Greenwood Village Community	328	1	1	122	42	4	170	0	0	0	51.8
48	Greenwood Village Community/ Victory Village	409	4	17	183	27	5	236	0	0	0	57.7
49	Victory Village	293	1	2	139	21	0	163	0	0	0	55.6
50	Victory Village	347	0	7	165	21	0	193	0	0	0	55.6
51	Victory Village	275	0	8	124	28	3	163	1	0	0	59.3
52	Victory Village	313	0	4	147	26	2	179	0	0	0	57.2
53	Victory Village	303	1	4	144	36	1	186	0	0	0	61.4
54/55/56	Victory Village	606	0	10	238	42	2	292	2	0	1	48.3
57	Advance	0	2	22	261	127	11	423	0	0	1	
58	Mobile - Bethany/Hillcrest/Brentwood	0	8	12	76	31	0	127	2	0	2	
59	Mobile - Foothills Hospital	0	0	6	16	8	3	33	0	0	0	
60	Mobile - Foothills Hospital	0	2	5	61	20	2	90	0	0	1	
61	Mobile - Foothills Hospital	0	1	5	40	12	2	60	0	0	1	
62	Mobile - Foothills Hospital	0	2	5	57	14	1	79	0	0	1	
63	Mobile - Bow View/Crest/Center	0	6	13	96	28	1	144	2	0	0	
64	Mobile - Bow Bridge/Valley Ridge	0	4	4	65	24	2	99	0	0	1	
65	Special Ballot	0	0	8	115	26	0	149	0	0	9	
	TOTAL	**23,510**	**184**	**858**	**8,274**	**3,230**	**394**	**12,940**	**26**	**1**	**24**	**55.1**

V = Valid Ballots S = Spoiled Ballots D = Declined Ballots R = Rejected Ballots

Electoral Division of Calgary-Buffalo
Statement of Official Results - March 12, 2001

POLL NUMBER	NAME OF POLL	NAMES ON LIST	HARVEY CENAIKO PC	BRIAN EDY LIB	NEIL MCKINNON NDP	DAVE SCHWARTZ SC	V	S	D	R	% VOTER TURNOUT
1	Chinese Cultural Centre	501	119	67	6	0	192	0	0	0	38.3
2	Chinese Cultural Centre	472	162	68	7	1	238	0	0	0	50.4
3	Mewata Armories	449	64	42	3	3	112	0	0	0	24.9
4	Chinese Cultural Centre	296	67	34	9	4	114	0	0	1	38.9
5	Chinese Cultural Centre	574	185	36	3	7	231	2	0	0	40.2
6	Chinese Cultural Centre	220	53	35	6	3	97	0	0	0	44.1
7	Mewata Armories	228	43	22	6	0	71	0	0	0	31.1
8	Mewata Armories	717	133	65	11	0	209	0	0	0	29.1
9	Mewata Armories	503	84	55	3	0	142	0	1	0	28.4
10	Mewata Armories	341	66	38	6	0	110	0	0	0	32.3
11	Mewata Armories	244	63	42	0	1	106	0	0	0	43.4
12	Mewata Armories	450	72	48	6	2	128	0	0	0	28.4
13	Mewata Armories	287	53	25	3	0	81	0	0	0	28.2
14	Sacred Heart Elementary School	451	63	53	5	1	122	0	0	1	27.3
15	Sacred Heart Elementary School	344	71	47	6	1	125	0	0	0	36.3
16	Sacred Heart Elementary School	376	65	51	9	2	127	0	0	0	33.8
17	Mewata Armories	345	53	28	1	1	83	0	0	0	24.1
18	Mewata Armories	420	72	49	6	0	127	0	0	0	30.2
19	Connaught Community School	583	78	68	7	0	153	0	0	1	26.4
20	First Baptist Church	386	83	56	8	1	148	0	0	0	38.3
21	First Baptist Church	319	88	66	4	0	158	2	0	0	49.5
22	Oddfellow Rebekah Tower	393	105	51	5	1	162	1	0	0	41.2
23	Oddfellow Rebekah Tower	383	74	33	4	1	112	1	0	0	29.2
24	Sacred Heart Elementary School	355	68	62	14	0	144	0	0	0	40.6
25	Connaught Community School	483	79	53	5	1	138	0	0	0	28.6
26	Connaught Community School	458	99	74	9	2	184	0	0	0	40.2
27	Connaught Community School	559	94	90	9	2	195	0	0	0	34.9
28	First Baptist Church	402	99	75	8	2	184	0	0	1	46.0
29	Oddfellow Rebekah Tower	303	43	50	9	4	106	0	0	0	35.0
30	Oddfellow Rebekah Tower	421	108	74	7	3	192	0	1	2	46.3
31	Oddfellow Rebekah Tower	449	111	68	7	1	187	0	0	0	41.6
32	Sacred Heart Elementary School	404	141	119	2	2	264	1	0	0	65.3
33	Sacred Heart Elementary School	343	79	98	2	2	181	0	0	0	52.8
34	Sacred Heart Elementary School	484	106	111	18	3	238	1	0	0	49.2
35	Connaught Community School	413	87	52	1	0	140	0	0	0	33.9
36	Connaught Community School	431	95	79	7	0	181	1	0	0	42.0
37	Connaught Community School	498	67	58	8	1	134	0	1	0	27.1
38	Connaught Community School	575	79	73	8	0	160	0	0	0	27.8
39	Connaught Community School	456	104	87	6	2	199	0	0	0	43.6
40	Connaught Community School	394	70	60	7	0	137	0	0	1	35.0
41	Connaught Community School	454	69	48	7	1	125	0	0	0	27.5
42	First Baptist Church	349	55	45	4	1	105	1	0	0	30.1
43	First Baptist Church	372	72	46	14	3	135	0	0	0	36.3
44	First Baptist Church	354	91	62	6	1	160	3	0	2	45.8
45	First Baptist Church	403	63	56	8	3	130	0	0	1	32.5
46	Oddfellow Rebekah Tower	431	69	55	4	1	129	1	1	0	30.2
47	Western Canada High School	412	71	87	17	3	178	0	1	0	43.4
48	Western Canada High School	380	53	48	10	2	113	0	0	0	29.7
49	Western Canada High School	466	60	63	8	0	131	0	1	0	28.3
50	Western Canada High School	440	65	78	11	3	157	2	0	0	35.7
51	Western Canada High School	555	114	105	18	5	242	0	0	1	43.8
52	St. Mary Parish Hall	327	58	49	5	1	113	0	0	0	34.6
53	St. Mary Parish Hall	401	79	102	8	4	193	0	0	0	48.1
54	St. Mary Parish Hall	596	101	125	20	3	249	0	0	0	41.8
55	St. Mary Parish Hall	474	76	122	22	3	223	0	0	0	47.0
56	St. Mary Parish Hall	439	81	74	12	1	168	1	0	0	38.3
57	St. Mary Parish Hall	374	73	72	4	2	151	0	0	0	40.4
58	St. Mary Parish Hall	450	107	79	8	2	196	1	0	0	43.6

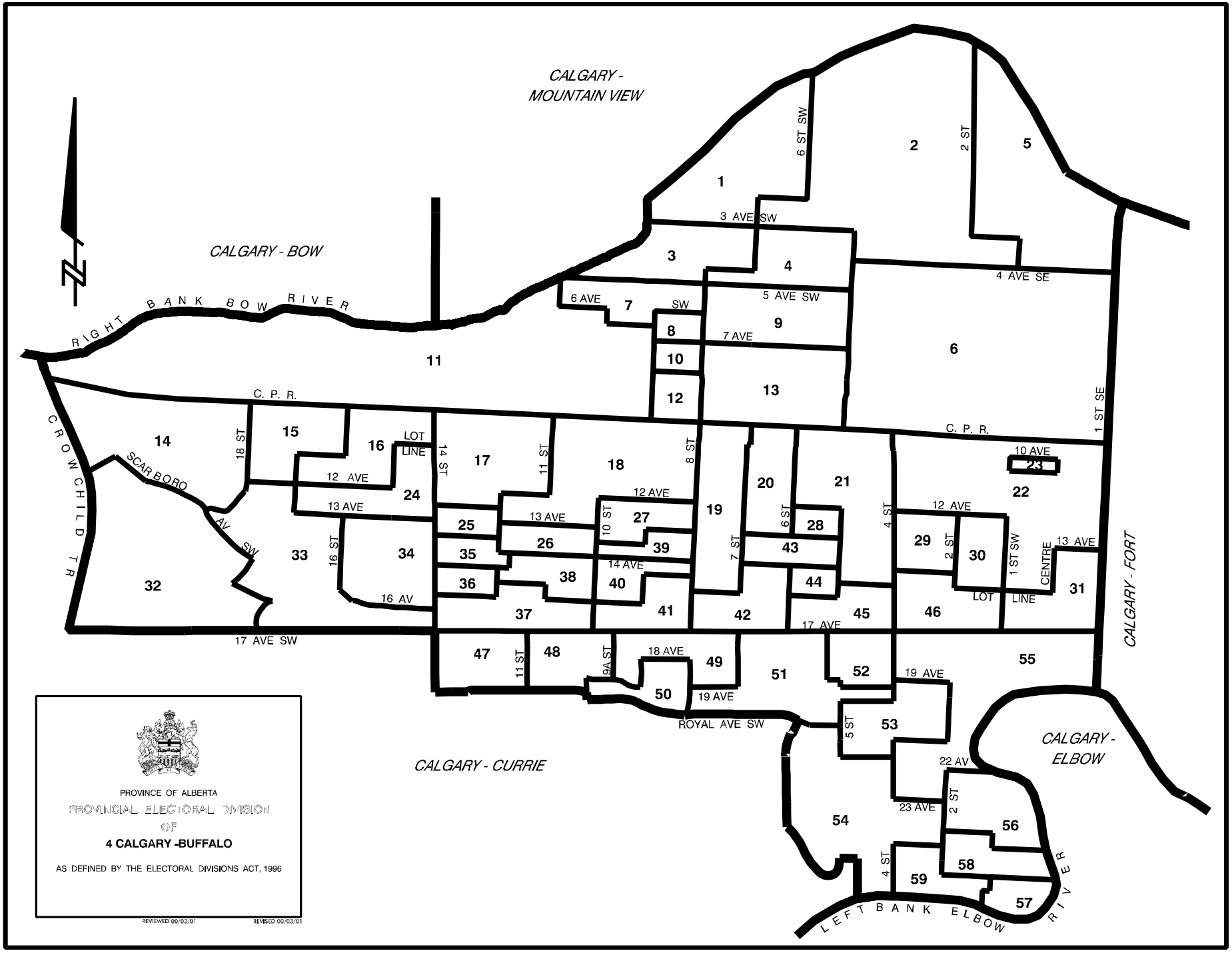

PROVINCE OF ALBERTA

PROVINCIAL ELECTORAL DIVISION

OF

4 CALGARY -BUFFALO

AS DEFINED BY THE ELECTORAL DIVISIONS ACT, 1996

REVIEWED 00/03/01 REVISED 00/03/01

Electoral Division of Calgary-Buffalo
Statement of Official Results - March 12, 2001

POLL NUMBER	NAME OF POLL	NAMES ON LIST	HARVEY CENAIKO PC	BRIAN EDY LIB	NEIL MCKINNON NDP	DAVE SCHWARTZ SC	V	S	D	R	% VOTER TURNOUT
59	St. Mary Parish Hall	457	123	60	3	2	188	0	0	0	41.1
60	Mobile - Colonel Belcher/Mt. Royal/ Scottish/Grace Manor & Garden	0	124	67	7	11	209	1	6	0	
61	Advance	0	412	261	23	6	702	5	1	0	
62	Special Ballot	0	121	69	3	1	194	1	0	25	
	TOTAL	**24,844**	**5,582**	**4,135**	**473**	**113**	**10,303**	**25**	**13**	**36**	**41.7**

V = Valid Ballots S = Spoiled Ballots D = Declined Ballots R = Rejected Ballots

Electoral Division of Calgary-Cross
Statement of Official Results - March 12, 2001

POLL NUMBER	NAME OF POLL	NAMES ON LIST	YVONNE FRITZ PC	KEITH JONES LIB	RAMIRO MORA NDP	V	S	D	R	% VOTER TURNOUT
1	Sunridge	486	119	59	7	185	13	0	2	38.5
2	Sunridge South East	329	55	20	4	79	0	0	2	24.6
3	Sunridge East	230	61	13	1	75	0	0	0	32.6
4	Sunridge North East	296	71	28	6	105	0	0	1	35.8
5	Rundlelawn North	440	119	34	4	157	0	0	2	36.1
6	Rundlelawn	307	81	19	5	105	0	0	0	34.2
7	Rundlelawn West	474	138	56	11	205	1	0	0	43.2
8	Rundlelawn South	302	97	25	2	124	0	0	0	41.1
9	Rundle South Border West	418	115	32	6	153	1	0	0	36.6
10	Rundle South Border	396	120	40	13	173	1	0	0	43.7
11	Rundlelawn South East	443	108	43	9	160	6	0	1	36.3
12	Rundlelawn East	449	155	45	4	204	3	0	0	45.4
13	Rundlelawn North East	502	177	32	7	216	3	0	0	43.0
14	Village Square North West	416	145	34	16	195	0	0	1	47.1
15	Village Square West	403	120	33	8	161	0	0	0	40.0
16	Rundle South Border East	482	120	39	9	168	0	0	2	35.3
17	Pineridge South Border West	343	107	39	4	150	2	0	0	43.7
18	Village Square South	552	102	18	5	125	0	0	1	22.8
19	Village Square	413	115	39	11	165	3	0	0	40.0
20	Village Square North	309	87	20	4	111	0	0	1	36.2
21	Temple Sunset South	323	100	42	3	145	1	0	0	44.9
22	Temple Sunset	390	134	36	2	172	1	0	0	44.1
23	Temple Sunset North	452	178	31	13	222	0	0	1	49.3
24	Temple Northern	327	99	26	11	136	0	0	0	41.6
25	Temple Northern East	380	97	24	5	126	0	0	1	33.4
26	Temple Central North	429	135	36	16	187	1	0	0	43.6
27	Temple Central West	426	129	26	11	166	0	0	0	39.0
28	Temple Central	384	79	26	5	110	0	0	0	28.6
29	Temple Central North East	493	161	34	9	204	0	0	0	41.4
30	Temple Central South West	395	124	18	12	154	0	0	0	39.0
31	Temple Central South East	354	95	29	5	129	0	0	0	36.4
32	Templeview West	461	175	44	6	225	0	0	1	49.0
33	Templeview	471	154	49	7	210	0	0	0	44.6
34	Village Square North East	509	167	51	6	224	1	0	0	44.0
35	Templeview South	345	82	17	7	106	0	0	0	30.7
36	Village Square East	484	136	30	10	176	0	0	1	36.6
37	Village Square South East	280	70	21	5	96	0	0	0	34.3
38	Pineridge South Border North	356	75	24	10	109	0	0	0	30.6
39	Pineridge South Border	497	177	59	8	244	0	0	2	49.5
40	Pineridge South Border East	482	203	39	7	249	1	0	0	51.7
41	Pineridge Sunrise South	504	230	27	3	260	0	0	0	51.6
42	Pineridge Sunrise	370	79	19	7	105	1	0	0	28.4
43	Pineridge Sunrise North	396	119	20	6	145	0	0	0	36.6
44	Temple Sunrise South	513	191	45	6	242	1	0	0	47.2
45	Temple Sunrise	441	123	54	9	186	0	1	1	42.6
46	Temple Sunrise North	442	103	34	5	142	0	0	0	32.1
47	San Diego North	236	43	11	4	58	0	0	0	24.6
48	San Diego Central	416	89	25	8	122	1	0	0	29.3
49	San Diego South West	457	79	41	8	128	2	0	0	28.0
50	Laguna North West	353	70	20	11	101	1	0	1	28.9
51	Laguna	350	91	30	9	130	0	0	0	37.1
52	Laguna South	450	207	30	11	248	3	0	0	55.1

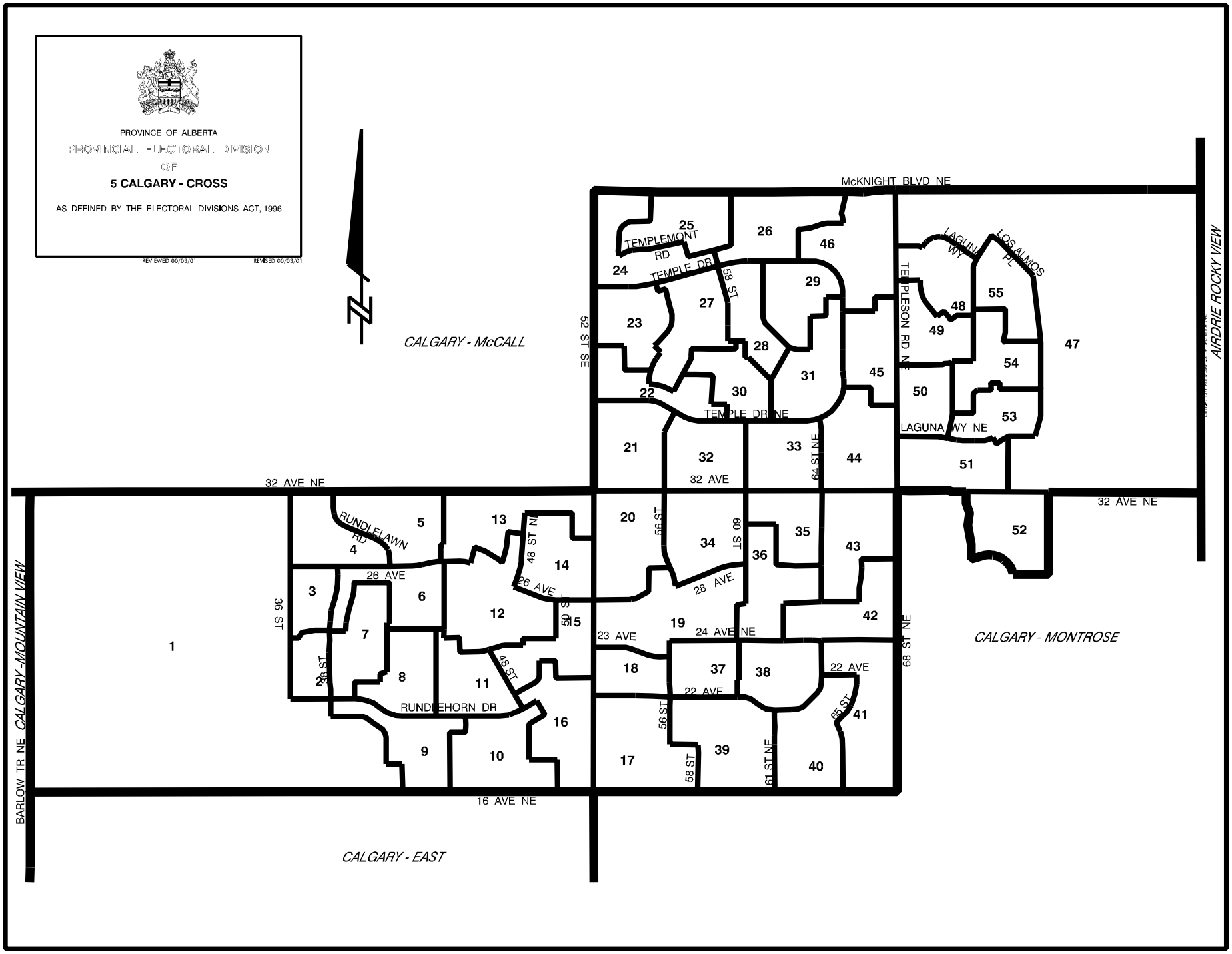
PROVINCE OF ALBERTA
PROVINCIAL ELECTORAL DIVISION
OF
5 CALGARY - CROSS
AS DEFINED BY THE ELECTORAL DIVISIONS ACT, 1996
REVIEWED 00/03/01
REVISED 00/03/01
N
CALGARY - McCALL
CALGARY - MONTROSE
CALGARY - EAST
CALGARY - MOUNTAIN VIEW
AIRDRIE ROCKY VIEW
McKNIGHT BLVD NE
32 AVE NE
16 AVE NE
BARLOW TR NE
52 ST SE
36 ST
68 ST NE
TEMPLEMONT RD
TEMPLE DR
58 ST
TEMPLE DR NE
TEMPLESON RD NE
LAGUNA WY
LOS ALMOS PL
LAGUNA WY NE
64 ST NE
32 AVE
RUNDLEFAWN RD
26 AVE
48 ST NE
56 ST
60 ST
28 AVE
23 AVE
24 AVE NE
38 ST
48 ST
RUNDLEHORN DR
22 AVE
65 ST
56 ST
58 ST
61 ST NE
1
2
3
4
5
6
7
8
9
10
11
12
13
14
15
16
17
18
19
20
21
22
23
24
25
26
27
28
29
30
31
32
33
34
35
36
37
38
39
40
41
42
43
44
45
46
47
48
49
50
51
52
53
54
55

Electoral Division of Calgary-Cross
Statement of Official Results - March 12, 2001

POLL NUMBER	NAME OF POLL	NAMES ON LIST	YVONNE FRITZ PC	KEITH JONES LIB	RAMIRO MORA NDP	V	S	D	R	% VOTER TURNOUT
53	Laguna North East	270	57	19	31	107	0	0	0	39.6
54	San Diego South East	310	69	7	2	78	0	0	0	25.2
55	San Diego East	184	52	10	4	66	0	0	1	36.4
56	Advance	0	214	51	7	272	0	0	2	
57	Mobile - Monterey/Gilchrist	0	109	44	6	159	3	0	3	
58	Mobile - Peter Lougheed Center (General Hospital)	0	68	13	6	87	0	0	5	
59	Special Ballot	0	41	6	4	51	0	0	2	
	TOTAL	**21,920**	**6,816**	**1,836**	**441**	**9,093**	**50**	**1**	**34**	**41.6**

V = Valid Ballots S = Spoiled Ballots D = Declined Ballots R = Rejected Ballots

Electoral Division of Calgary-Currie
Statement of Official Results - March 12, 2001

POLL NUMBER	NAME OF POLL	NAMES ON LIST	JON LORD PC	J. BRUCE MILLER IND	GARTH MUNDLE NDP	PAT MURRAY LIB	V	S	D	R	% VOTER TURNOUT
1	Spruce Cliff A	321	123	14	11	55	203	0	0	0	63.2
2	Spruce Cliff B	457	118	5	38	46	207	0	0	0	45.3
3	Spruce Cliff C	201	78	11	23	28	140	0	0	0	69.7
4	Spruce Cliff D	302	72	12	10	43	137	0	0	1	45.7
5	Spruce Cliff E	247	33	2	10	16	61	0	0	0	24.7
6	Spruce Cliff F	507	76	10	17	21	124	0	0	0	24.5
7	Killarney A	359	125	25	5	52	207	0	1	0	57.9
8	Killarney B	458	126	10	22	56	214	0	0	0	46.7
9	Killarney C	356	106	7	10	41	164	0	0	0	46.1
10	Killarney D	385	92	3	9	24	128	0	0	0	33.2
11	Killarney E	311	68	0	15	27	110	0	0	1	35.7
12	Killarney F	259	67	1	19	23	110	0	0	0	42.5
13	Killarney G	400	84	10	27	36	157	0	0	1	39.5
14	Killarney H	472	125	10	33	45	213	0	1	20	49.6
15	Killarney I	337	98	3	7	26	134	0	0	13	43.6
16	Killarney J	319	84	12	10	46	152	0	1	1	48.3
17	Killarney K	301	92	2	22	39	155	0	0	1	51.8
18	Killarney L	303	74	0	11	23	108	0	0	0	35.6
19	Killarney M	354	107	6	21	17	151	0	0	3	43.5
20	Killarney N	268	70	4	10	30	114	0	0	0	42.5
21	Killarney O	275	90	8	16	33	147	0	0	0	53.5
22	Killarney P	329	137	9	10	37	193	0	0	1	59.0
23	Killarney Q	423	115	9	16	33	173	0	0	0	40.9
24	Killarney R	293	97	10	23	42	172	0	0	0	58.7
25	Killarney S	331	100	7	30	27	164	0	0	0	49.5
26	Knobhill A	316	80	3	14	40	137	0	0	1	43.7
27	Bankview A	332	59	3	10	25	97	0	0	1	29.5
28	Bankview B	339	75	2	20	27	124	0	0	0	36.6
29	Bankview C	231	33	2	8	16	59	0	0	0	25.5
30	Bankview D	266	31	3	12	19	65	0	0	0	24.4
31	Bankview E	199	33	1	8	11	53	0	0	0	26.6
32	Bankview F	224	58	4	16	24	102	0	0	0	45.5
33	Knob Hill B	256	87	3	18	42	150	0	0	1	59.0
34	Knob Hill C	274	88	9	13	30	140	0	1	0	51.5
35	Knob Hill D	314	65	6	19	46	136	0	0	0	43.3
36	Bankview G	262	41	8	13	18	80	1	0	0	30.5
37	Bankview H	361	48	5	18	23	94	0	0	0	26.0
38	Bankview I	281	60	2	9	33	104	0	0	3	38.1
39	Bankview J	243	62	2	25	29	118	0	0	0	48.6
40	Bankview L	265	56	2	24	28	110	0	0	0	41.5
41	South Calgary A	306	69	2	9	15	95	0	0	1	31.4
42	South Calgary B	229	71	1	13	24	109	0	0	0	47.6
43	South Calgary C	271	67	5	7	27	106	1	0	0	39.1
44	South Calgary D	290	78	3	11	45	137	0	0	0	47.2
45	South Calgary E	295	81	6	12	41	140	0	0	0	47.5
46	South Calgary F	302	93	7	6	37	143	0	0	2	48.0
47	South Calgary G	507	85	2	25	60	172	0	0	1	34.1
48	South Calgary H	313	98	4	10	38	150	1	0	0	47.9
49	South Calgary I	377	84	2	13	29	128	0	0	0	34.0
50	South Calgary J	276	82	3	6	39	130	0	0	0	47.1
51	Mount Royal A	316	111	4	4	57	176	0	0	0	55.7
52	Mount Royal B	415	152	7	3	40	202	0	0	0	48.7
53	Mount Royal C	224	77	2	8	18	105	0	0	2	47.8
54	Mount Royal D	282	82	5	7	49	143	0	0	0	50.7
55	Mount Royal E	348	139	4	6	58	207	0	0	0	59.5
56	Mount Royal F	317	132	7	7	32	178	0	0	0	56.2

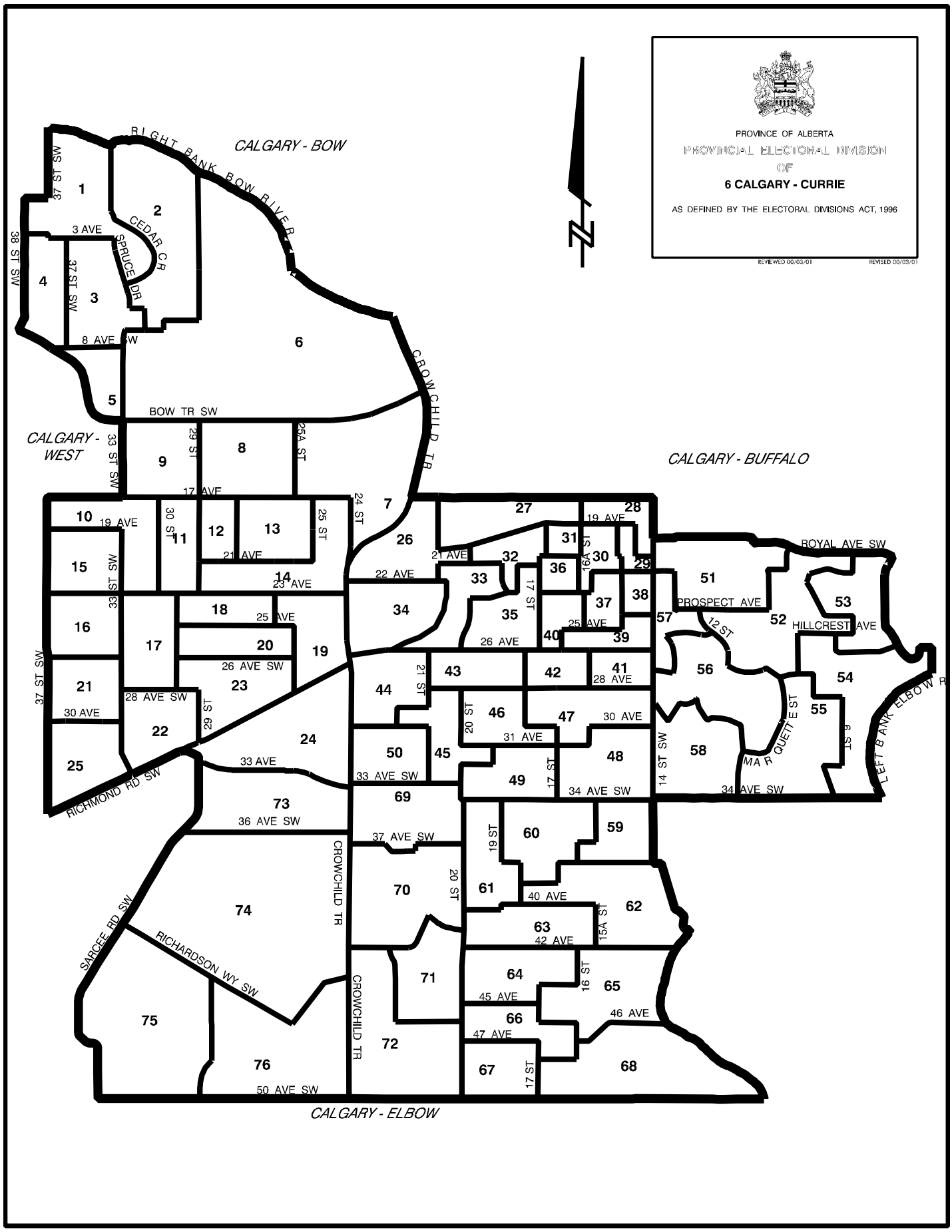
PROVINCE OF ALBERTA
PROVINCIAL ELECTORAL DIVISION
OF
6 CALGARY - CURRIE
AS DEFINED BY THE ELECTORAL DIVISIONS ACT, 1996
REVIEWED 00/03/01
REVISED 00/03/01
CALGARY - BOW
CALGARY - WEST
CALGARY - BUFFALO
CALGARY - ELBOW
RIGHT BANK BOW RIVER R
CEDAR CR
SPRUCE DR
BOW TR SW
CROWCHILD TR
RICHMOND RD SW
SARCEE RD SW
RICHARDSON WY SW
ROYAL AVE SW
PROSPECT AVE
HILLCREST AVE
MARQUETTE ST
LEFT BANK ELBOW R
37 ST SW
38 ST SW
33 ST SW
29 ST
25A ST
24 ST
25 ST
30 ST
19 AVE
17 AVE
21 AVE
22 AVE
23 AVE
25 AVE
26 AVE
26 AVE SW
28 AVE SW
30 AVE
33 AVE
33 AVE SW
34 AVE SW
36 AVE SW
37 AVE SW
40 AVE
42 AVE
45 AVE
46 AVE
47 AVE
50 AVE SW
3 AVE
8 AVE SW
16A ST
17 ST
19 ST
20 ST
21 ST
15A ST
16 ST
14 ST SW
12 ST
9 ST
1
2
3
4
5
6
7
8
9
10
11
12
13
14
15
16
17
18
19
20
21
22
23
24
25
26
27
28
29
30
31
32
33
34
35
36
37
38
39
40
41
42
43
44
45
46
47
48
49
50
51
52
53
54
55
56
57
58
59
60
61
62
63
64
65
66
67
68
69
70
71
72
73
74
75
76

Electoral Division of Calgary-Currie
Statement of Official Results - March 12, 2001

POLL NUMBER	NAME OF POLL	NAMES ON LIST	JON LORD PC	J. BRUCE MILLER IND	GARTH MUNDLE NDP	PAT MURRAY LIB	V	S	D	R	% VOTER TURNOUT
57	Mount Royal G	211	51	3	6	22	82	0	0	0	38.9
58	Mount Royal H	311	121	3	5	56	185	0	0	0	59.5
59	Altadore A	335	80	6	14	23	123	1	0	0	36.7
60	Altadore B	362	114	5	10	33	162	1	0	0	44.8
61	Altadore C	318	93	5	13	24	135	0	0	0	42.5
62	Altadore D	328	97	9	17	37	160	0	0	1	49.1
63	Altadore E	329	122	2	12	33	169	0	0	0	51.4
64	Altadore F	376	117	5	30	50	202	0	0	0	53.7
65	Altadore G	240	75	17	24	34	150	0	0	0	62.5
66	Altadore H	236	77	5	7	32	121	0	0	0	51.3
67	Altadore I	243	76	2	13	41	132	0	0	0	54.3
68	Altadore J	256	105	11	26	30	172	0	0	0	67.2
69	Garrison A	425	116	2	14	48	180	0	0	0	42.4
70	Garrison B	249	32	0	3	10	45	0	0	0	18.1
71	Garrison C	264	89	3	17	21	130	0	0	0	49.2
72	Garrison D	273	71	6	18	28	123	0	0	2	45.8
73/74	Sarcee Care/CFB	104	4	0	1	2	7	0	0	0	6.7
75	Richardson	497	141	7	12	53	213	1	0	0	42.9
76	Mount Royal College	64	12	1	3	5	21	0	0	0	32.8
77	Advance	0	326	20	40	107	493	2	0	0	
78	Mobile - Grace Lutheran/ Sarcee Auxiliary	0	62	5	9	30	106	0	0	3	
79	Mobile - Friendship/Cedars/Royal	0	115	8	14	30	167	1	0	1	
80	Special Ballot	0	92	0	7	32	131	0	0	7	
	TOTAL	**23,220**	**6,922**	**434**	**1,114**	**2,667**	**11,137**	**9**	**4**	**68**	**48.3**

V = Valid Ballots S = Spoiled Ballots D = Declined Ballots R = Rejected Ballots

Electoral Division of Calgary-East
Statement of Official Results - March 12, 2001

POLL NUMBER	NAME OF POLL	NAMES ON LIST	MOE AMERY PC	GIORGIO CATTABENI NDP	JASON DEVINE CP-A	BRENDAN DUNPHY LIB	ALAN SCHOONOVER SC	V	S	D	R	% VOTER TURNOUT
1	Marlborough	408	116	3	1	54	1	175	0	0	0	42.9
2	Marlborough	489	142	14	0	50	2	208	0	0	0	42.5
3	Marlborough	289	92	7	0	24	0	123	4	0	0	42.6
4	Marlborough	380	164	4	0	37	1	206	0	0	1	54.5
5	Marlborough	380	115	10	1	48	3	177	0	0	0	46.6
6	Marlborough	409	140	4	0	37	3	184	0	0	0	45.0
7	Marlborough	399	128	16	0	43	5	192	0	0	0	48.1
8	Marlborough	410	84	6	1	44	0	135	1	0	0	32.9
9	Marlborough	221	34	1	0	18	1	54	1	0	0	24.4
10	Marlborough	612	164	4	3	52	2	225	0	2	0	37.1
11	Marlborough	377	129	1	1	48	0	179	0	0	0	47.5
12	Marlborough	441	147	17	1	42	7	214	0	0	0	48.5
13	Marlborough	372	136	6	0	33	2	177	0	0	0	47.6
14	Marlborough	264	102	1	0	31	1	135	1	0	0	51.1
15	Marlborough	295	122	9	0	32	4	167	0	0	0	56.6
16	Marlborough	326	83	4	2	29	1	119	0	0	0	36.5
17	Radisson	413	67	2	1	41	1	112	0	0	0	27.1
18	Radisson	362	80	5	0	39	1	125	0	0	0	34.5
19	Radisson Heights	303	73	7	2	29	1	112	0	0	0	37.0
20	Forest Heights	440	92	8	0	38	1	139	0	0	0	31.6
21	Forest Heights	442	81	6	1	37	0	125	0	0	1	28.5
22	Forest Heights	373	136	10	2	39	9	196	0	0	0	52.5
23	Forest Heights	352	132	5	0	36	4	177	0	0	0	50.3
24	Forest Heights	212	41	3	0	25	2	71	0	0	0	33.5
25	Forest Heights	259	85	2	0	36	0	123	0	0	1	47.9
26	Forest Heights	307	107	10	1	27	1	146	0	0	0	47.6
27/28	Forest Heights	248	64	6	0	13	2	85	0	0	0	34.3
29	Forest Heights	377	82	7	0	41	1	131	0	0	0	34.7
30	Forest Heights	333	75	4	0	38	0	117	0	0	0	35.1
31	Forest Heights	400	71	3	1	33	2	110	0	0	0	27.5
32	Albert Park	394	84	8	1	29	1	123	0	0	0	31.2
33	Radisson	387	115	4	0	36	2	157	0	0	0	40.6
34	Radisson	430	114	5	2	34	1	156	0	2	0	36.7
35	Forest Heights	308	77	4	0	25	0	106	1	0	0	34.4
36	Forest Lawn	298	66	5	1	35	0	107	0	0	0	35.9
37	Forest Lawn	317	48	5	0	24	2	79	0	0	0	24.9
38	Forest Lawn	385	46	4	1	19	0	70	0	0	0	18.2
39	Forest Lawn	512	81	4	1	34	1	121	0	0	0	23.6
40	Forest Lawn	455	103	5	1	36	3	148	0	0	0	32.5
41	Forest Lawn	352	47	0	0	25	0	72	0	0	0	20.5
42	Radisson	440	99	2	0	26	1	128	1	0	0	29.1
43	Radisson	436	122	3	1	59	3	188	1	0	0	43.1
44	Albert Park	294	65	3	2	12	1	83	0	0	1	28.6
45	Albert Park	389	84	2	0	24	2	112	0	0	1	29.0
46	Southview	381	81	8	0	60	3	152	0	0	0	39.9
47	Southview	420	142	8	2	47	6	205	1	0	0	48.8
48	Southview	373	168	10	2	33	2	215	0	0	1	57.9
49	Southview	322	68	4	0	25	3	100	0	0	1	31.4
50	Forestlawn	468	104	6	0	38	1	149	1	0	0	31.8
51	Forestlawn	344	60	3	0	23	0	86	0	0	0	25.0
52	Forestlawn	322	79	5	0	23	2	109	0	0	0	33.9
53	Forestlawn	433	83	3	0	19	0	105	0	0	0	24.2
54	Forestlawn	460	123	9	0	28	2	162	0	0	0	35.2
55	Forestlawn	257	89	3	1	27	4	124	1	0	0	48.2
56	Forestlawn	439	128	7	4	25	0	164	1	0	0	37.4

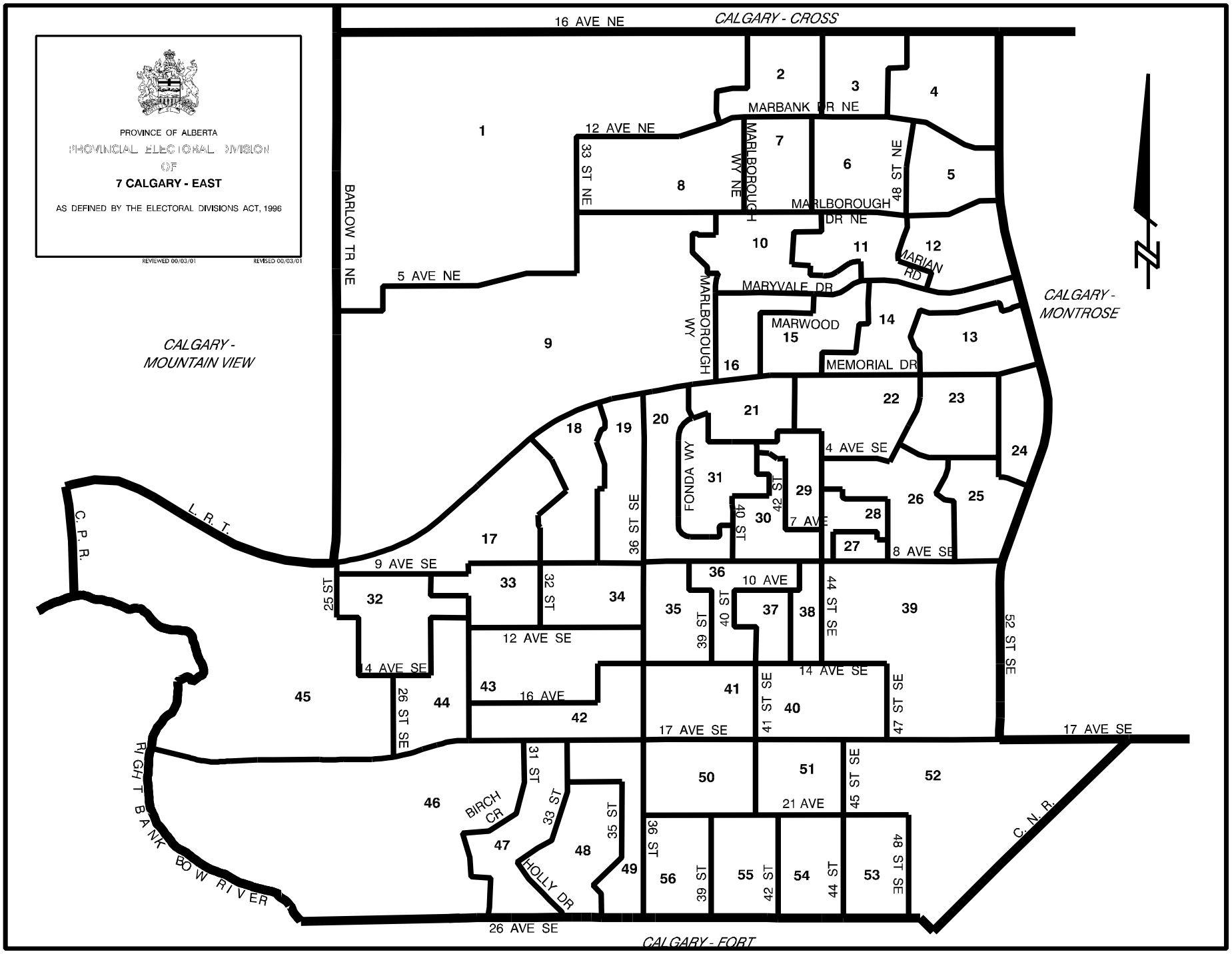
PROVINCE OF ALBERTA
PROVINCIAL ELECTORAL DIVISION
OF
7 CALGARY - EAST
AS DEFINED BY THE ELECTORAL DIVISIONS ACT, 1996
REVIEWED 00/03/01
REVISED 00/03/01
CALGARY - CROSS
CALGARY - MONTROSE
CALGARY - MOUNTAIN VIEW
CALGARY - FORT
16 AVE NE
12 AVE NE
5 AVE NE
BARLOW TR NE
33 ST NE
MARLBOROUGH WY NE
48 ST NE
MARBANK DR NE
MARLBOROUGH DR NE
MARIAN RD
MARYVALE DR
MARLBOROUGH WY
MARWOOD
MEMORIAL DR
4 AVE SE
FONDA WY
42 ST
40 ST
7 AVE
8 AVE SE
36 ST SE
9 AVE SE
25 ST
32 ST
10 AVE
44 ST SE
40 ST
39 ST
12 AVE SE
14 AVE SE
52 ST SE
26 ST SE
16 AVE
41 ST SE
47 ST SE
17 AVE SE
31 ST
33 ST
35 ST
BIRCH CR
HOLLY DR
21 AVE
45 ST SE
36 ST
39 ST
42 ST
44 ST
48 ST SE
26 AVE SE
L.R.T.
C.P.R.
RIGHT BANK BOW RIVER
C.N.R.
N
1
2
3
4
5
6
7
8
9
10
11
12
13
14
15
16
17
18
19
20
21
22
23
24
25
26
27
28
29
30
31
32
33
34
35
36
37
38
39
40
41
42
43
44
45
46
47
48
49
50
51
52
53
54
55
56

Electoral Division of Calgary-East
Statement of Official Results - March 12, 2001

POLL NUMBER	NAME OF POLL	NAMES ON LIST	MOE AMERY PC	GIORGIO CATTABENI NDP	JASON DEVINE CP-A	BRENDAN DUNPHY LIB	ALAN SCHOONOVER SC	V	S	D	R	% VOTER TURNOUT
57	Advance	0	443	15	0	110	3	571	1	2	0	
58	Mobile - Forest Grove	0	34	5	3	22	7	71	0	0	4	
59	Mobile - Valley View	0	29	0	0	4	1	34	0	1	0	
60	Special Ballot	0	172	3	1	14	0	190	0	26	16	
	TOTAL	**20,509**	**6,038**	**328**	**41**	**2,010**	**109**	**8,526**	**15**	**33**	**27**	**41.9**

V = Valid Ballots S = Spoiled Ballots D = Declined Ballots R = Rejected Ballots

Electoral Division of Calgary-Egmont
Statement of Official Results - March 12, 2001

POLL NUMBER	NAME OF POLL	NAMES ON LIST	SHAWN CHRISTIE NDP	DENIS HERARD PC	BRADLEY R. LANG IND	WAYNE LENHARDT LIB	V	S	D	R	% VOTER TURNOUT
1	Kingsland Elementary School	481	5	65	3	27	100	0	0	0	20.8
2	Kingsland Elementary School	506	12	117	8	42	179	1	0	0	35.4
3	Kingsland Elementary School	410	12	168	6	67	253	1	0	0	61.7
4	Kingsland Elementary School	639	12	150	11	36	209	0	0	1	32.9
5	Kingsland Elementary School	514	9	143	2	30	184	0	0	0	35.8
6	Kingsland Elementary School	428	11	176	7	62	256	0	0	2	60.3
7	Kingsland Elementary School	392	9	178	8	41	236	0	0	0	60.2
8	Leroi Daniels School	397	11	162	8	37	218	0	0	1	55.2
9	Leroi Daniels School	394	15	155	3	37	210	0	0	0	53.3
10	Leroi Daniels School	422	7	82	4	29	122	0	0	1	29.1
11	Leroi Daniels School	399	12	157	6	51	226	1	0	0	56.6
12	Leroi Daniels School	379	8	178	5	46	237	0	0	1	62.8
13	Leroi Daniels School	371	11	168	3	41	223	0	0	0	60.1
14	Leroi Daniels School	374	9	152	5	40	206	0	0	1	55.3
15	Lord Beaverbrook High School	486	11	170	3	41	225	1	0	0	46.3
16	Lord Beaverbrook High School	394	13	115	2	25	155	0	0	1	39.6
17	Lord Beaverbrook High School	480	11	140	5	38	194	0	0	0	40.4
18	Lord Beaverbrook High School	431	6	77	5	26	114	0	0	1	26.7
19	Lord Beaverbrook High School	386	2	89	3	27	121	0	0	2	31.9
20	Lord Beaverbrook High School	387	2	66	1	21	90	0	0	0	23.3
21	Lord Beaverbrook High School	507	19	137	2	40	198	0	0	0	39.1
22	Lord Beaverbrook High School	355	6	135	3	23	167	0	0	0	47.0
23	Lord Beaverbrook High School	191	5	41	4	8	58	0	0	0	30.4
24	Lord Beaverbrook High School	461	11	166	3	52	232	0	0	1	50.5
25	Ecole Andrew Davidson	385	8	130	6	41	185	0	0	0	48.1
26	Ecole Andrew Davidson	442	10	166	8	60	244	0	0	0	55.2
27	Ecole Andrew Davidson	474	11	163	2	47	223	0	0	0	47.0
28	Alice M Curtis School	376	14	166	4	40	224	0	0	0	59.6
29	Alice M Curtis School	423	14	149	4	51	218	0	0	0	51.5
30	Alice M Curtis School	384	10	150	9	43	212	0	0	0	55.2
31	Ecole Andrew Davidson	381	4	123	3	32	162	0	0	2	43.0
32	Alice M Curtis School	446	18	175	6	56	255	1	0	1	57.4
33	Alice M Curtis School	321	9	138	11	44	202	0	0	0	62.9
34	Willow Park Elementary	437	11	144	6	38	199	0	0	0	45.5
35	Willow Park Elementary	390	13	136	9	44	202	0	0	0	51.8
36	Willow Park Elementary	423	8	204	6	42	260	0	0	1	61.7
37	Willow Park Elementary	399	5	167	4	32	208	0	0	1	52.4
38	Willow Park Elementary	392	2	151	4	36	193	0	0	0	49.2
39	Willow Park Elementary	375	9	163	2	62	236	0	0	0	62.9
40	Willow Park Elementary	426	6	142	4	54	206	0	0	1	48.6
41	Willow Park Elementary	455	1	211	1	62	275	0	0	0	60.4
42	R T Alderman Jr. High School	379	7	184	1	29	221	0	0	0	58.3
43	R T Alderman Jr. High School	435	5	211	3	61	280	0	0	0	64.4
44	R T Alderman Jr. High School	356	8	160	10	35	213	1	0	0	59.8
45	R T Alderman Jr. High School	349	9	165	12	47	233	0	0	1	67.0
46	R T Alderman Jr. High School	330	6	147	5	45	203	0	0	0	61.5
47	R T Alderman Jr. High School	414	11	145	6	37	199	0	0	0	48.1
48	R T Alderman Jr. High School	368	4	177	6	32	219	0	0	1	59.8
49	Riverbend School	385	10	152	4	26	192	0	0	0	49.9
50	Riverbend School	415	10	186	9	43	248	0	0	0	59.8
51	Riverbend School	458	4	226	6	58	294	0	0	0	64.2
52	Riverbend School	409	6	215	2	37	260	0	0	0	63.6
53	Riverbend School	375	4	129	2	25	160	0	0	0	42.7
54	Riverbend School	379	10	143	6	38	197	0	0	0	52.0
55	Riverbend School	392	3	147	2	49	201	0	0	0	51.3
56	Riverbend School	407	6	176	4	28	214	0	0	0	52.6
57	Riverbend School	374	11	148	8	46	213	0	0	0	57.0
58	Holy Angels Elementary	388	8	131	3	27	169	0	0	0	43.6
59	Holy Angels Elementary	430	4	141	2	29	176	0	1	0	41.2
60	Holy Angels Elementary	424	2	146	6	42	196	0	0	0	46.2

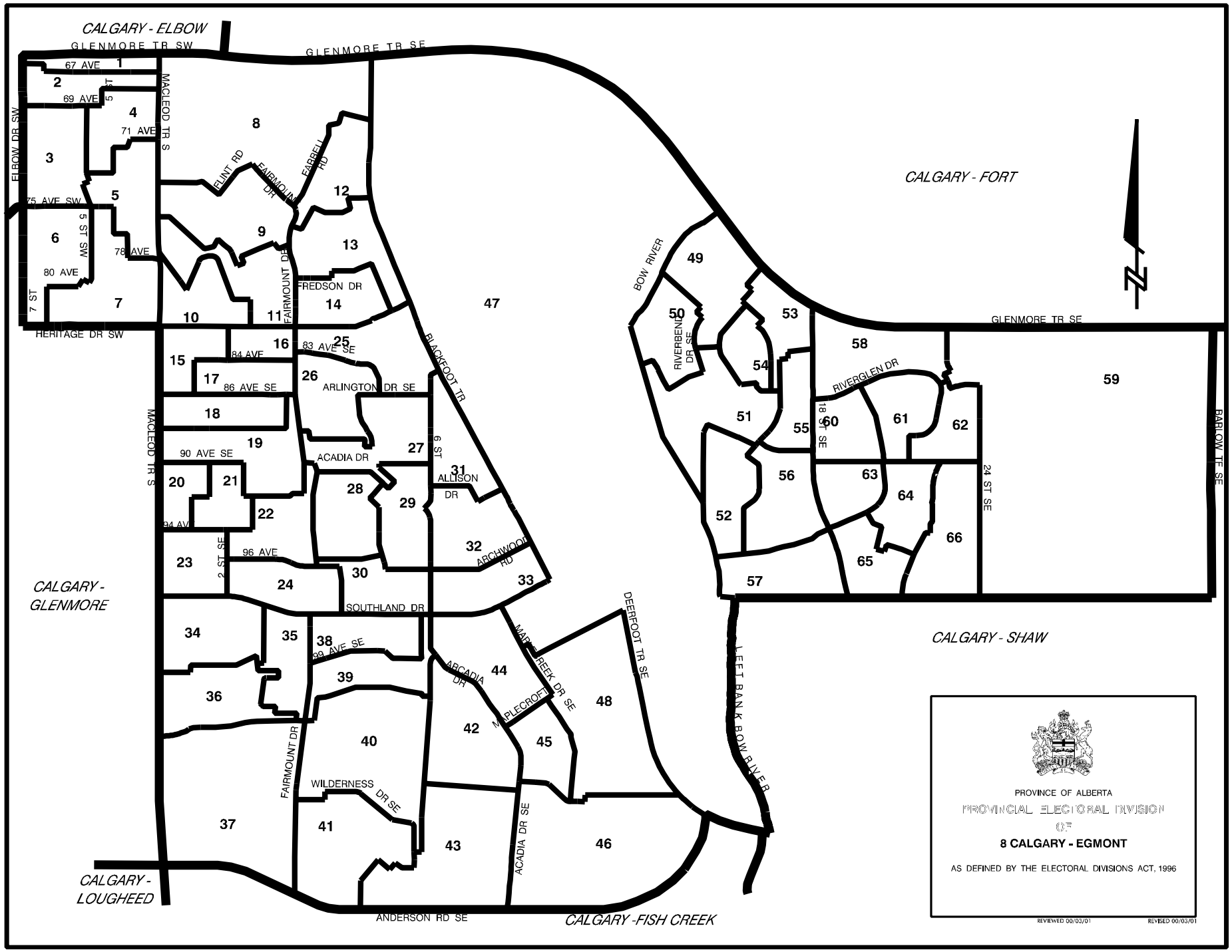
CALGARY - ELBOW
GLENMORE TR SW
GLENMORE TR SE
67 AVE
69 AVE
71 AVE
75 AVE SW
78 AVE
80 AVE
ELBOW DR SW
5 ST
5 ST SW
7 ST
MACLEOD TR S
FLINT RD
FAIRMOUNT DR
FARRELL RD
FAIRMOUNT DR
FREDSON DR
HERITAGE DR SW
84 AVE
83 AVE SE
86 AVE SE
ARLINGTON DR SE
BLACKFOOT TR
90 AVE SE
ACADIA DR
6 ST
ALLISON DR
94 AVE
96 AVE
2 ST SE
ARCHWOOD RD
SOUTHLAND DR
99 AVE SE
ARCADIA DR
MAPLECROFT
MAPLE CREEK DR SE
DEERFOOT TR SE
LEFT BANK BOW RIVER R
WILDERNESS DR SE
ACADIA DR SE
ANDERSON RD SE
CALGARY - GLENMORE
CALGARY - LOUGHEED
CALGARY -FISH CREEK
CALGARY - FORT
CALGARY - SHAW
BOW RIVER
RIVERBEND DR SE
GLENMORE TR SE
RIVERGLEN DR
18 ST SE
24 ST SE
BARLOW TR SE
PROVINCE OF ALBERTA
PROVINCIAL ELECTORAL DIVISION
OF
8 CALGARY - EGMONT
AS DEFINED BY THE ELECTORAL DIVISIONS ACT, 1996
REVIEWED 00/03/01
REVISED 00/03/01

Electoral Division of Calgary-Egmont
Statement of Official Results - March 12, 2001

POLL NUMBER	NAME OF POLL	NAMES ON LIST	SHAWN CHRISTIE NDP	DENIS HERARD PC	BRADLEY R. LANG IND	WAYNE LENHARDT LIB	V	S	D	R	% VOTER TURNOUT
61	Holy Angels Elementary	400	10	143	7	52	212	0	0	0	53.0
62	Holy Angels Elementary	335	5	144	5	28	182	0	0	0	54.3
63	Holy Angels Elementary	393	9	157	1	19	186	0	0	1	47.6
64	Holy Angels Elementary	441	3	192	2	27	224	0	0	0	50.8
65	Holy Angels Elementary	429	7	177	6	39	229	0	0	0	53.4
66	Holy Angels Elementary	171	4	53	5	10	72	1	0	1	42.7
67	Advance	0	13	311	75	7	406	1	0	0	
68	Mobile - Southwood	0	4	11	2	7	24	0	1	0	
69	Special Ballot	0	2	156	0	19	177	0	0	15	
	TOTAL	**26,749**	**567**	**10,338**	**399**	**2,613**	**13,917**	**8**	**2**	**37**	**52.2**

V = Valid Ballots S = Spoiled Ballots D = Declined Ballots R = Rejected Ballots

Electoral Division of Calgary-Elbow
Statement of Official Results - March 12, 2001

POLL NUMBER	NAME OF POLL	NAMES ON LIST	RALPH KLEIN PC	MONIER RAHALL IND	HAROLD SWANSON LIB	MATHEW ZACHARIAH NDP	V	S	D	R	% VOTER TURNOUT
1	Glamorgan	308	85	0	26	5	116	0	0	0	37.7
2/73	Glamorgan/Elbow Valley	431	67	2	21	3	93	2	0	0	21.6
3	Glamorgan	295	123	0	50	1	174	1	0	0	59.0
4	Glamorgan	479	144	1	35	6	186	0	0	0	38.8
5	Glamorgan	468	165	2	51	11	229	1	0	0	48.9
6	Glamorgan	305	118	2	73	13	206	0	0	0	67.5
7	Glamorgan	258	98	1	56	8	163	1	0	0	63.2
8	Glamorgan	418	166	1	105	4	276	0	0	0	66.0
9	Glamorgan	419	178	4	61	3	246	0	0	1	58.9
10	Glamorgan	457	210	7	87	11	315	2	1	1	69.4
11	Glamorgan	512	168	4	72	4	248	0	0	1	48.6
12	Glamorgan	535	253	3	78	6	340	0	0	0	63.6
13	Hampton	385	169	2	80	11	262	0	0	0	68.1
14	Rutland	341	135	2	64	8	209	0	0	0	61.3
15	Sarcee Meadows	391	158	3	61	13	235	1	0	0	60.1
16	Sarcee Meadows	387	148	4	74	13	239	1	0	0	61.8
17	Lincoln	324	113	4	49	10	176	3	0	0	54.3
18	Lincoln	412	94	3	37	7	141	0	0	0	34.2
19	Lakeview	362	116	1	45	5	167	0	0	0	46.1
20	Lakeview	361	175	1	77	3	256	0	1	0	71.2
21	Lakeview	572	260	4	95	14	373	1	0	0	65.2
22	Lakeview	414	193	3	93	4	293	0	0	0	70.8
23	Lakeview	427	175	6	98	4	283	2	0	0	66.3
24	Lakeview	374	168	6	75	8	257	0	0	0	68.7
25	Lakeview	330	143	1	54	4	202	0	0	1	61.5
26	Lakeview Green	352	143	1	64	9	217	3	0	0	61.6
27	Lakeview	359	182	3	69	7	261	1	0	0	72.7
28	Lakeview Village East	390	176	5	87	2	270	0	0	0	69.2
29	Lakeview Village West	344	150	3	84	4	241	0	0	0	70.1
30	North Glenmore	452	197	5	83	6	291	0	0	0	64.4
31	Lincoln	328	116	1	52	7	176	1	0	0	53.7
32	Lincoln	326	130	1	68	4	203	0	0	0	62.3
33	Lincoln	332	144	4	46	9	203	0	0	0	61.1
34	Lincoln	315	124	2	66	2	194	2	0	0	61.6
35	Bel-Aire	327	152	1	41	3	197	0	0	0	60.2
36	Mayfair	364	155	4	53	6	218	0	0	0	59.9
37	Kelvin Grove	383	185	0	70	1	256	1	0	0	66.8
38	Mayfair Place	329	88	2	24	1	115	1	0	0	35.0
39/74	Kelvin Grove/Trinity	589	98	0	41	1	140	0	0	0	23.8
40	Kelvin Grove	373	172	3	80	4	259	0	0	1	69.7
41	Mayfair	262	107	4	44	2	157	0	0	0	59.9
42	Mayfair	255	112	3	55	4	174	0	0	0	68.2
43	Manchester	190	24	0	14	5	43	0	0	0	22.6
44	Chinook	165	30	0	10	5	45	0	0	0	27.3
45	Chinook	302	85	1	43	3	132	2	0	1	44.0
46	Chinook	338	95	3	38	3	139	0	0	1	41.4
47	Chinook	217	59	0	15	0	74	0	0	0	34.1
48	Windsor Park	245	61	0	32	2	95	0	0	0	38.8
49	Chinook	262	98	3	37	5	143	1	0	0	54.6
50	Windsor Park	351	121	2	48	2	173	0	0	0	49.3
51	Windsor Park	385	129	3	49	3	184	0	0	0	47.8
52	Windsor Park	408	133	5	74	7	219	0	0	1	53.9
53	Britannia	310	123	3	60	1	187	0	0	0	60.3
54	Stanley Park	387	162	2	67	5	236	0	0	0	61.0
55	Stanley Park	402	97	1	42	4	144	0	0	0	35.8
56	Britannia	268	116	2	52	1	171	0	0	0	63.8
57	Riverdale	319	118	2	58	0	178	1	0	0	55.8
58	Britannia	373	159	1	98	1	259	0	0	0	69.4
59	Stanley Park	337	95	2	42	3	142	2	0	0	42.1
60	Elbow Park	371	128	0	96	6	230	0	0	2	62.5

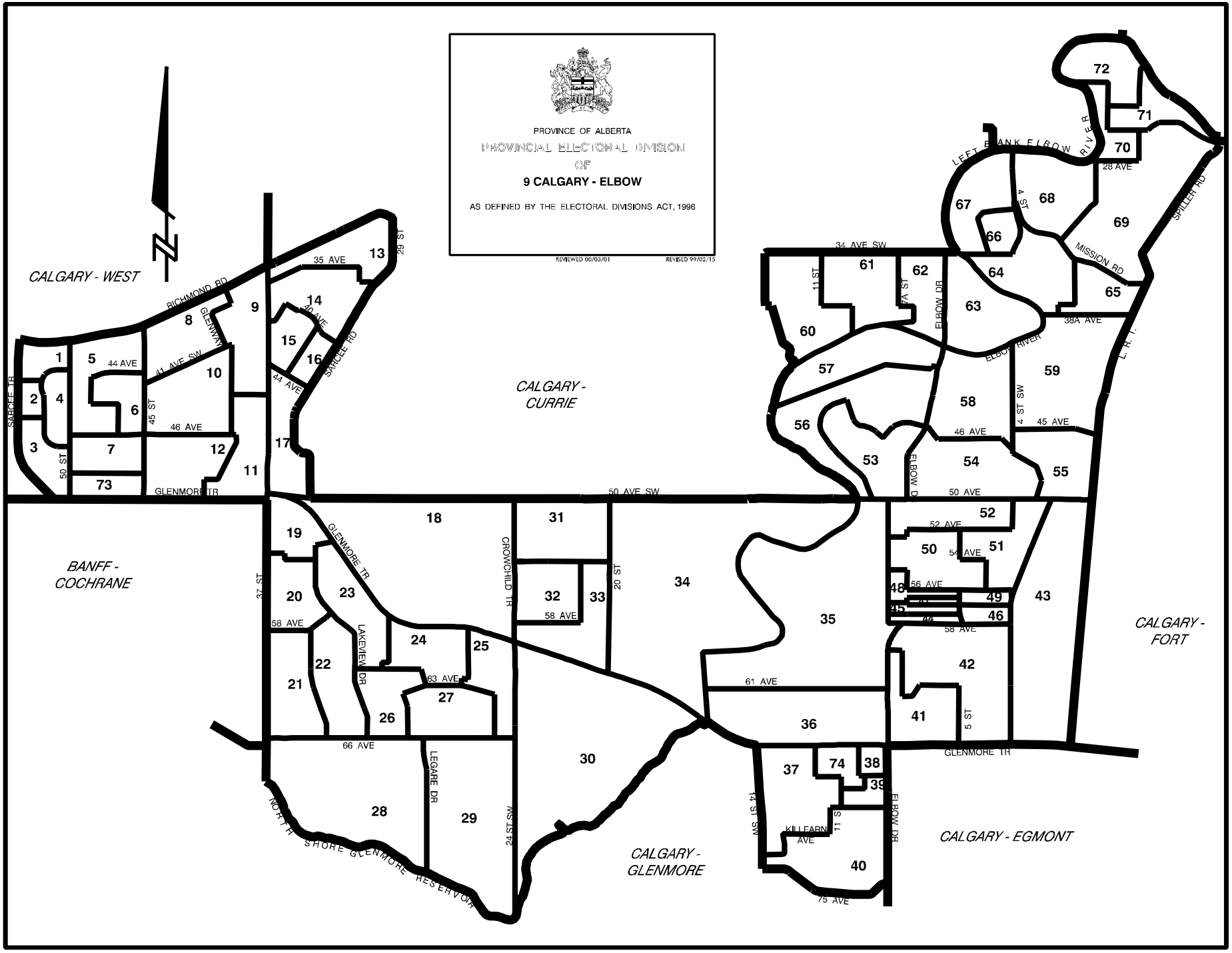
PROVINCE OF ALBERTA
PROVINCIAL ELECTORAL DIVISION
OF
9 CALGARY - ELBOW
AS DEFINED BY THE ELECTORAL DIVISIONS ACT, 1996
REVIEWED 00/03/01
REVISED 99/02/15
CALGARY - WEST
CALGARY - CURRIE
BANFF - COCHRANE
CALGARY - GLENMORE
CALGARY - EGMONT
CALGARY - FORT
RICHMOND RD
GLENWAY
SARCEE TR
SARCEE RD
29 ST
35 AVE
44 AVE
41 AVE SW
45 ST
46 AVE
50 ST
GLENMORE TR
50 AVE SW
37 ST
GLENMORE TR
CROWCHILD TR
20 ST
58 AVE
LAKEVIEW DR
63 AVE
66 AVE
LEGARE DR
24 ST SW
NORTH SHORE GLENMORE RESERVOIR
61 AVE
5 ST
GLENMORE TR
14 ST SW
11 ST S
KILLARNEY AVE
75 AVE
ELBOW RD
34 AVE SW
11 ST
14A ST
ELBOW DR
38A AVE
ELBOW RIVER
4 ST SW
45 AVE
46 AVE
50 AVE
52 AVE
54 AVE
56 AVE
58 AVE
LEFT BANK ELBOW RIVER
28 AVE
4 ST
MISSION RD
SPRUCE RD
L.R.T.

Electoral Division of Calgary-Elbow
Statement of Official Results - March 12, 2001

POLL NUMBER	NAME OF POLL	NAMES ON LIST	RALPH KLEIN PC	MONIER RAHALL IND	HAROLD SWANSON LIB	MATHEW ZACHARIAH NDP	V	S	D	R	% VOTER TURNOUT
61	Elbow Park	278	122	1	75	0	198	0	0	2	71.9
62	Elbow Park	339	114	0	94	7	215	0	0	0	63.4
63	Elbow Park	387	166	4	98	2	270	1	0	0	69.8
64	Rideau	289	114	2	57	1	174	0	0	0	60.2
65	Rideau	227	72	3	30	2	107	1	0	0	47.1
66	Rideau	254	64	2	45	2	113	0	0	0	44.5
67	Rideau	255	113	0	48	2	163	0	0	0	63.9
68	Roxboro	292	126	3	52	2	183	0	0	0	62.7
69	Erlton	306	86	0	51	8	145	2	0	0	47.4
70	Erlton	175	56	2	29	4	91	0	0	0	52.0
71	Erlton	144	75	2	13	2	92	0	0	0	63.9
72	Erlton	165	75	2	13	2	92	0	0	0	55.8
75	Advance	0	343	0	186	10	539	1	0	0	
76	Mobile - Elbow Valley	0	124	3	33	5	165	0	0	4	
77	Mobile - Trinity/Chinook/Glenmore	0	122	3	43	2	170	0	0	4	
78	Special Ballot	0	355	0	147	11	513	2	0	14	
	TOTAL	**24,786**	**10,213**	**166**	**4,533**	**369**	**15,281**	**37**	**2**	**34**	**61.8**

V = Valid Ballots S = Spoiled Ballots D = Declined Ballots R = Rejected Ballots

Electoral Division of Calgary-Fish Creek
Statement of Official Results - March 12, 2001

POLL NUMBER	NAME OF POLL	NAMES ON LIST	MARC DOLL LIB	HEATHER FORSYTH PC	RYAN TODD NDP	V	S	D	R	% VOTER TURNOUT
1/5	Lake Fraser Court/Topaz/Linnet	441	53	181	7	241	0	0	0	54.6
2	Wasa/Newell/Rosen	437	44	181	17	242	0	0	1	55.6
3	Adams/Fraser/Wood	468	46	221	17	284	0	0	0	60.7
4	Simcoe/Bonaventure	476	63	195	2	260	1	0	0	54.6
6	Emerald/Waterton	374	72	133	5	210	0	0	1	56.4
7	Erie/Moraine	461	55	221	12	288	1	1	0	62.7
8	Lake Bonavista	354	42	122	4	168	0	0	0	47.5
9	Lake Mead Tahoe	544	77	236	9	322	0	0	0	59.2
10	Lake Bonaventure	493	52	203	6	261	0	0	0	52.9
11	Wapta/Sylvan	499	78	206	14	298	0	0	1	59.9
12	Lake Christina	345	40	160	12	212	1	0	0	61.4
13	Geneva/Sundance	460	76	198	10	284	0	0	0	61.7
14	Twintree/Patricia	388	55	150	7	212	0	0	0	54.6
15	Lake Twintree	310	42	127	5	174	0	0	0	56.1
16	Lake Acadia/Arrow/Green	417	73	162	4	239	0	0	0	57.3
17	Lucerne/Arrow	366	45	168	10	223	0	0	0	60.9
18	Lucerne/Crimson	365	45	136	6	187	0	0	1	51.5
19	Sylvan/Huron	381	41	143	7	191	1	0	0	50.1
20	Lake Michigan-Ontario	477	46	185	9	240	0	0	2	50.7
21	Diamond Cove North	332	23	131	4	158	0	0	0	47.6
22	Diamond Cove South	291	22	135	3	160	1	0	0	55.0
23	Queensland North	472	67	177	5	249	0	0	0	52.8
24	Queen Alexander	479	46	190	9	245	0	0	0	51.1
25	Isabella/Queensland Downs Apts	415	35	114	4	153	0	0	0	36.9
26	Queensland North Central	487	48	188	11	247	0	0	0	50.7
27	Queensland South West	472	30	175	12	217	0	0	0	46.0
28	Queensland South Central	503	56	205	3	264	1	0	0	52.5
29	Queen Anne	447	37	174	3	214	1	0	0	47.9
30	Queenston	326	41	102	4	147	0	0	0	45.1
31	Deer River	323	28	156	10	194	1	0	1	60.4
32	Parkwood	445	71	198	5	274	2	0	0	61.6
33	Parkland North West	471	75	193	9	277	0	0	1	59.0
34	Parkland North Central	431	78	182	9	269	1	0	1	62.6
35	Parkland West Central	399	61	169	4	234	0	0	1	58.9
36	Parkglen/Parkvalley	476	73	204	12	289	0	1	0	60.9
37	Parkland South	499	78	209	15	302	0	0	0	60.5
38	Parkland South East	344	52	167	9	228	0	0	0	66.3
39	Horizon Village/Deerview Villa	341	14	104	7	125	0	0	0	36.7
40	Deerfield/Deerpath	487	64	179	6	249	0	0	2	51.5
41	Deer Ridge North West	571	67	141	10	218	0	0	0	38.2
42	Deer Ridge North Central	474	79	171	8	258	0	0	0	54.4
43	Deer Ridge North East	417	37	180	13	230	0	0	0	55.2
44	Meadow Brook/Suncreek	388	18	98	3	119	0	0	0	30.7
45	Deer Run North West	534	56	224	15	295	1	0	0	55.2
46	Deersaxon/Deer Bow/Deerfield M	509	58	202	7	267	1	0	0	52.5
47	Deer Ridge South Central	327	40	144	8	192	0	0	1	59.0
48	Deerfield Terrace/Villas/Green	459	21	150	9	180	6	0	0	39.2
49	Deer Lane	544	74	214	15	303	0	0	0	55.7
50	Deer Run South West	475	61	221	17	299	1	0	0	62.9
51	Deer Park/Deercroft	463	60	203	11	274	0	0	0	59.2
52	Deermeade/Deerbrook	499	51	235	12	298	1	0	0	59.7
53	Deer Run South East	398	43	158	11	212	0	0	0	53.3

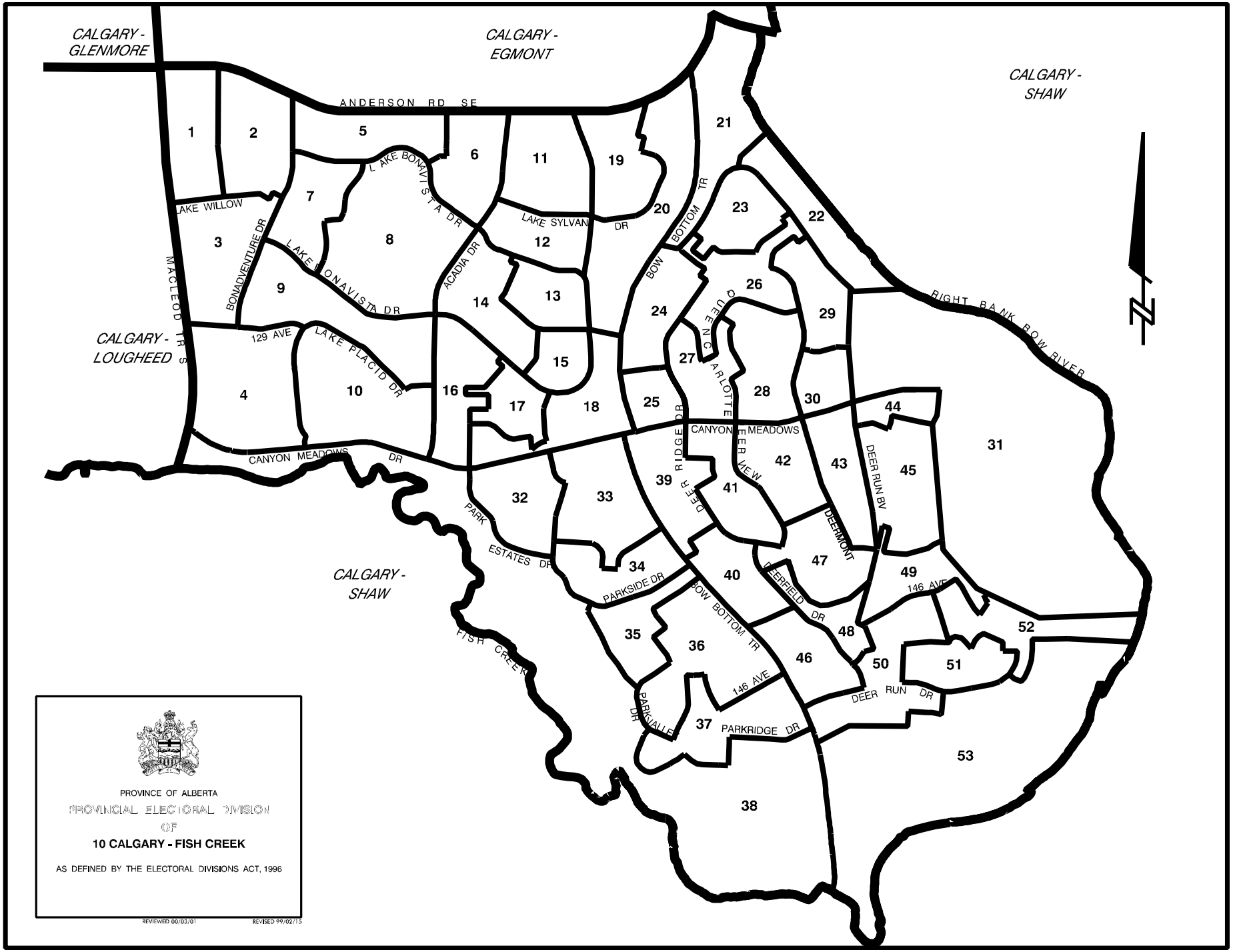

PROVINCE OF ALBERTA

PROVINCIAL ELECTORAL DIVISION

OF

10 CALGARY - FISH CREEK

AS DEFINED BY THE ELECTORAL DIVISIONS ACT, 1996

REVIEWED 00/03/01 REVISED 99/02/15

Electoral Division of Calgary-Fish Creek
Statement of Official Results - March 12, 2001

POLL NUMBER	NAME OF POLL	NAMES ON LIST	MARC DOLL LIB	HEATHER FORSYTH PC	RYAN TODD NDP	V	S	D	R	% VOTER TURNOUT
54	Advance	0	107	500	13	620	1	0	0	
55	Mobile - Canyon Meadows	0	15	57	3	75	0	1	0	
56	Special Ballot	0	22	138	3	163	1	0	11	
	TOTAL	**22,554**	**2,853**	**9,716**	**465**	**13,034**	**23**	**3**	**24**	**57.9**

V = Valid Ballots S = Spoiled Ballots D = Declined Ballots R = Rejected Ballots

Electoral Division of Calgary-Foothills
Statement of Official Results - March 12, 2001

POLL NUMBER	NAME OF POLL	NAMES ON LIST	JON ADAMS NDP	HARRY B. CHASE LIB	PAT NELSON PC	V	S	D	R	% VOTER TURNOUT
1	Brentwood	293	14	50	80	144	1	0	1	49.5
2	Brentwood	392	12	102	136	250	0	0	1	64.0
3	Brentwood	310	21	57	118	196	0	0	0	63.2
4	Brentwood	382	11	81	135	227	0	0	0	59.4
5	Brentwood	449	16	111	146	273	1	0	0	60.8
6	Brentwood	412	14	79	135	228	2	0	0	55.3
7	Brentwood	409	12	84	137	233	0	0	0	57.0
8	Charleswood	415	20	108	149	277	0	0	2	67.2
9	Charleswood	386	18	94	133	245	0	0	3	64.2
10	Brentwood	356	2	99	127	228	0	0	2	64.6
11	Brentwood	406	15	98	155	268	2	0	2	66.5
12	Brentwood	428	7	60	91	158	0	0	0	36.9
13	Dalhousie	383	4	83	131	218	0	0	1	57.2
14	Dalhousie	332	11	32	95	138	0	0	1	41.9
15	Dalhousie	478	11	38	87	136	0	0	0	28.5
16	Dalhousie	414	9	38	73	120	0	0	0	29.0
17	Dalhousie	497	11	28	56	95	1	0	0	19.1
18	Dalhousie	382	18	86	135	239	1	0	0	62.6
19	Dalhousie	370	4	95	115	214	0	0	1	58.1
20	Dalhousie	426	7	100	165	272	0	0	1	64.1
21	Dalhousie	379	10	73	138	221	0	0	1	58.6
22	Dalhousie	371	8	116	138	262	0	0	0	70.6
23	Dalhousie	340	15	90	119	224	0	0	0	65.9
24	Dalhousie	482	16	107	140	263	0	0	3	55.2
25	Dalhousie	483	13	108	163	284	0	0	1	59.0
26	Dalhousie	371	3	58	121	182	0	0	3	49.9
27	Dalhousie	386	17	74	151	242	3	0	0	62.7
28	Dalhousie	381	14	62	119	195	0	0	0	51.2
29	Edgemont	381	8	66	135	209	0	0	0	54.9
30	Edgemont	397	10	103	123	236	0	0	0	59.4
31	Edgemont	331	5	53	108	166	0	0	0	50.2
32	Edgemont	388	6	68	118	192	0	0	0	49.5
33	Edgemont	493	13	65	151	229	0	0	0	46.5
34	Edgemont	450	8	64	158	230	2	0	0	51.1
35	Edgemont	486	19	51	213	283	1	0	0	58.2
36A/B/C	Edgemont	515	4	62	131	197	0	0	0	38.3
37	Edgemont	468	7	61	194	262	0	0	3	56.6
38	Edgemont	378	6	59	153	218	0	0	0	57.7
39	Edgemont	455	17	47	147	211	1	0	0	46.4
40	Edgemont	424	7	71	126	204	1	0	1	48.3
41	Edgemont	432	8	58	174	240	0	0	0	55.6
42	Edgemont	614	5	81	235	321	0	0	0	52.3
43	Edgemont	541	5	79	153	237	1	0	0	43.8
44	Edgemont	420	2	60	122	184	0	0	0	43.8
45	Edgemont	441	11	39	148	198	0	0	0	44.9
46	Edgemont	446	9	45	142	196	1	1	0	44.2
47	Edgemont	477	7	57	159	223	0	0	0	46.8
48	Edgemont	433	5	41	119	165	1	0	0	38.1
49	Edgemont	211	4	19	79	102	1	0	0	48.3
50	Edgemont	225	2	54	73	129	2	0	0	57.3
51	Edgemont	494	5	90	179	274	0	0	0	55.5
52	Edgemont	379	6	54	115	175	0	1	0	46.4
53	MacEwan	401	6	47	126	179	0	0	0	44.6

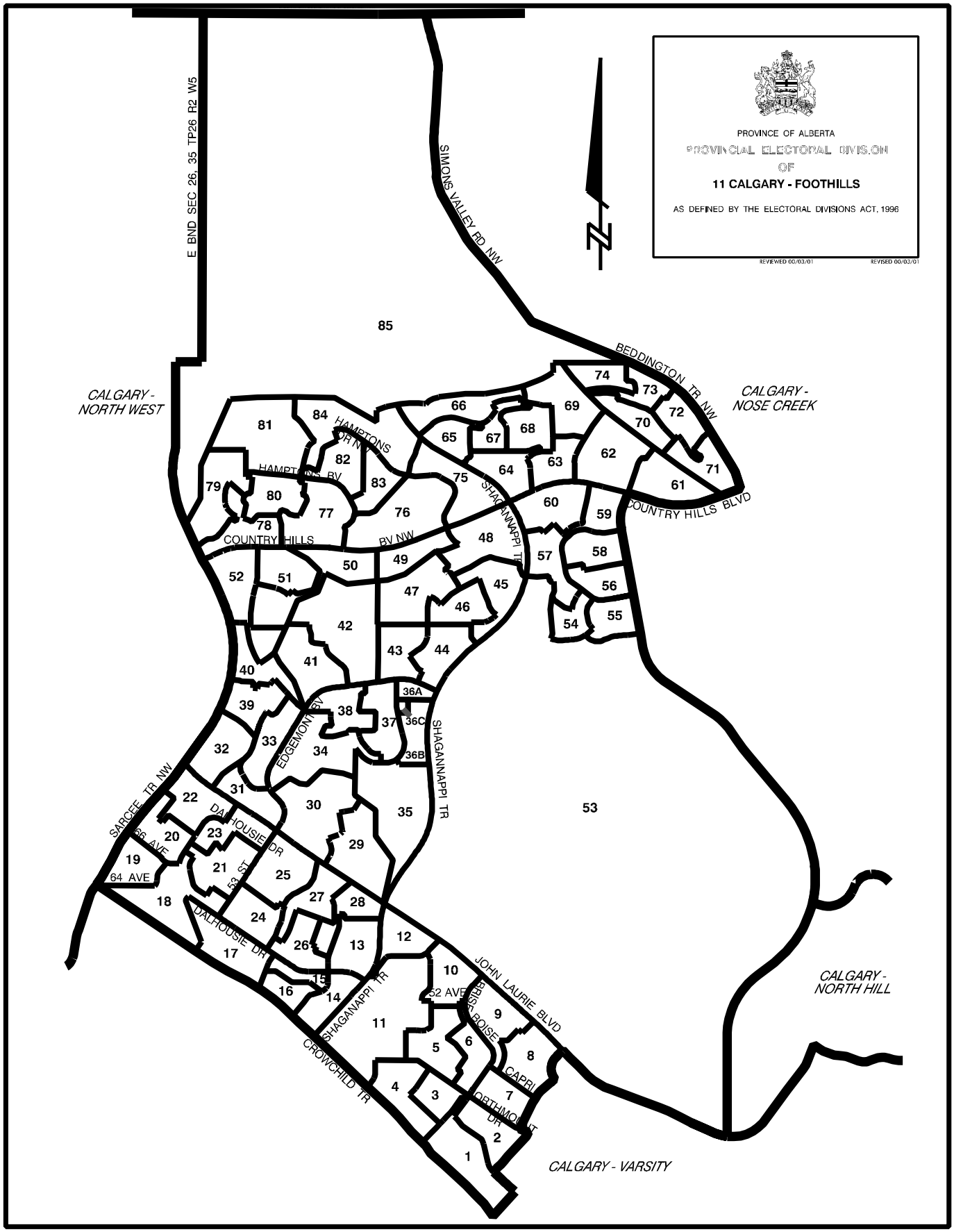
PROVINCE OF ALBERTA
PROVINCIAL ELECTORAL DIVISION
OF
11 CALGARY - FOOTHILLS
AS DEFINED BY THE ELECTORAL DIVISIONS ACT, 1996
REVIEWED 00/03/01
REVISED 00/03/01
E BND SEC 26, 35 TP26 R2 W5
SIMONS VALLEY RD NW
BEDDINGTON TR NW
CALGARY - NORTH WEST
CALGARY - NOSE CREEK
CALGARY - NORTH HILL
CALGARY - VARSITY
HAMPTONS CR NW
HAMPTONS BV
COUNTRY HILLS BLVD
COUNTRY HILLS BV NW
SHAGANNAPPI TR
EDGEMONT BV
SARCEE TR NW
DALHOUSIE DR
64 AVE
52 AVE
JOHN LAURIE BLVD
CROWCHILD TR
CAPRI
85
53

Electoral Division of Calgary-Foothills
Statement of Official Results - March 12, 2001

POLL NUMBER	NAME OF POLL	NAMES ON LIST	JON ADAMS NDP	HARRY B. CHASE LIB	PAT NELSON PC	V	S	D	R	% VOTER TURNOUT
54	MacEwan	354	16	28	108	152	0	0	0	42.9
55	MacEwan	381	10	43	140	193	1	0	0	50.7
56	MacEwan	424	16	57	167	240	1	0	1	56.8
57	MacEwan	519	15	50	209	274	0	0	0	52.8
58	MacEwan	436	9	53	146	208	0	0	1	47.9
59	MacEwan	318	12	37	139	188	0	0	0	59.1
60	MacEwan	480	12	71	218	301	0	0	0	62.7
61	Hidden Valley	546	6	31	158	195	0	0	0	35.7
62	Hidden Valley	460	7	27	146	180	0	0	0	39.1
63	Hidden Valley	402	10	29	119	158	1	2	0	39.8
64	Hidden Valley	326	2	26	99	127	0	0	0	39.0
65	Hidden Valley	321	6	16	94	116	0	0	0	36.1
66	Hidden Valley	365	6	23	102	131	2	0	0	35.9
67	Hidden Valley	408	8	42	134	184	0	0	2	45.6
68	Hidden Valley	388	6	25	134	165	0	0	0	42.5
69	Hidden Valley	471	10	35	156	201	1	0	2	43.1
70	Hidden Valley	379	3	15	107	125	0	0	0	33.0
71	Hidden Valley	375	6	30	138	174	0	0	0	46.4
72	Hidden Valley	344	5	19	82	106	0	0	2	31.4
73	Hidden Valley	360	3	18	88	109	1	0	0	30.3
74	Hidden Valley	386	8	29	105	142	0	0	0	36.8
75	Hamptons	352	12	22	88	122	0	0	3	35.5
76	Hamptons	341	2	23	108	133	0	0	0	39.0
77	Hamptons	490	7	43	172	222	0	0	0	45.3
78	Hamptons	471	9	61	128	198	1	0	0	42.0
79	Hamptons	479	4	50	187	241	0	0	1	50.5
80	Hamptons	462	7	48	184	239	0	0	0	51.7
81/83	Hamptons	381	2	35	150	187	0	0	0	49.1
82	Hamptons	368	3	18	120	141	0	0	0	38.3
84	Hamptons	356	0	24	133	157	0	0	1	44.4
85	Citadel Morningside/Sage Hills	272	2	24	93	119	0	0	0	43.8
86	Advance	0	11	113	342	466	2	0	1	
87	Mobile - Edgemont	0	5	16	69	90	0	1	1	
88	Mobile - Phoenician	0	15	45	113	173	0	1	1	
89	Special Ballot	0	4	37	141	182	0	3	1	
90	Advance	0	7	83	184	274	0	0	1	
	TOTAL	**34,208**	**784**	**5,051**	**12,070**	**17,905**	**32**	**9**	**45**	**52.5**

V = Valid Ballots S = Spoiled Ballots D = Declined Ballots R = Rejected Ballots

Electoral Division of Calgary-Fort
Statement of Official Results - March 12, 2001

POLL NUMBER	NAME OF POLL	NAMES ON LIST	MICHAEL ALVAREZ-TOYE AG	WAYNE CAO PC	METRO PETER DEMCHYNSKI IND	VINAY DEY NDP	R. CHICK HURST SC	BRIAN HUSKINS LIB	WYATT MCINTYRE AFP	BRIAN SLATER IND	V	S	D	R	% VOTER TURNOUT
1	Downtown	487	3	122	6	26	5	67	4	5	238	0	0	6	50.1
2	Downtown West	339	3	112	4	8	5	38	0	2	172	0	0	2	51.3
3	Murdoch and King	443	3	124	4	16	7	51	0	2	207	0	0	4	47.6
4	Victoria Park	473	6	58	4	9	4	42	1	5	129	0	0	1	27.5
5	Ramsay North	353	7	72	0	6	3	39	0	2	129	0	0	0	36.5
6	Ramsay West	280	4	76	6	8	4	29	2	0	129	1	0	0	46.1
7	Ramsay South	298	4	86	1	14	0	50	2	1	158	1	0	2	53.7
8	Inglewood South East/Manchester	341	12	111	0	14	3	27	4	3	174	1	0	0	51.0
9	Ramsay East	396	3	102	4	14	7	56	1	4	191	0	0	0	48.2
10	Inglewood West	449	6	98	1	12	1	52	2	1	173	0	0	0	38.5
11	Inglewood Central	490	10	123	0	19	3	82	4	2	243	0	0	0	49.6
12	Inglewood East	337	2	104	0	5	0	51	0	3	165	2	0	0	49.0
13	Alyth	390	3	100	2	13	3	45	1	2	169	0	0	0	43.3
14	Lynnridge Village	442	1	113	2	1	2	28	0	3	150	1	0	0	33.9
15	Riverside Gate	494	0	163	2	9	6	33	3	4	220	0	0	0	44.5
16	Cedar Ridge	269	0	46	0	1	1	17	2	0	67	0	0	0	24.9
17	Lynnwood Ridge North	375	0	123	5	5	2	36	2	1	174	1	0	0	46.4
18	Lynnwood Ridge West	418	2	172	1	9	2	39	0	1	226	0	0	0	54.1
19	Lynnwood Ridge South	368	1	136	5	20	2	26	0	4	194	0	1	0	53.0
20	Ogden West	427	2	182	1	6	4	38	1	3	237	0	0	1	55.7
21	Ogden Safeway	489	2	169	1	8	6	36	8	3	233	0	0	0	47.6
22	Lynnwood West	340	0	132	0	7	3	37	1	0	180	0	1	0	53.2
23	Millican	429	2	155	0	16	2	28	3	1	207	0	0	1	48.5
24	Lynnwood Central	331	1	128	0	8	5	38	1	0	181	0	0	0	54.7
25	Lynnwood East	466	2	136	2	11	4	43	2	0	200	0	0	1	43.1
26	Ogden North	403	1	116	1	11	2	28	5	1	165	0	0	1	41.2
27	Ogden Central	350	3	104	2	7	4	25	2	5	152	0	0	0	43.4
28	Olympia	381	0	119	0	3	6	36	10	0	174	0	0	0	45.7
29	Ogden South	369	1	97	0	7	1	28	1	2	137	0	0	0	37.1
30	Ogden Legion	345	0	89	0	10	0	23	1	1	124	0	0	0	35.9
31	Dover Glen	463	0	111	2	9	1	26	1	1	151	0	0	1	32.8
32	Dovely	486	1	160	5	11	2	40	1	2	222	0	0	0	45.7
33	Point of View	292	2	76	0	2	1	15	0	1	97	0	0	0	33.2
34	West Dover South West	422	3	115	1	8	4	41	1	2	175	1	0	0	41.5
35	West Dover South	369	2	124	2	6	6	26	2	1	169	2	0	1	46.1
36	West Dover West	426	3	111	3	6	2	38	0	1	164	0	0	1	38.7
37	West Dover Central	519	1	110	2	9	3	43	1	1	170	0	0	0	32.8
38	West Dover North	465	2	112	3	8	2	44	4	1	176	0	0	0	37.8

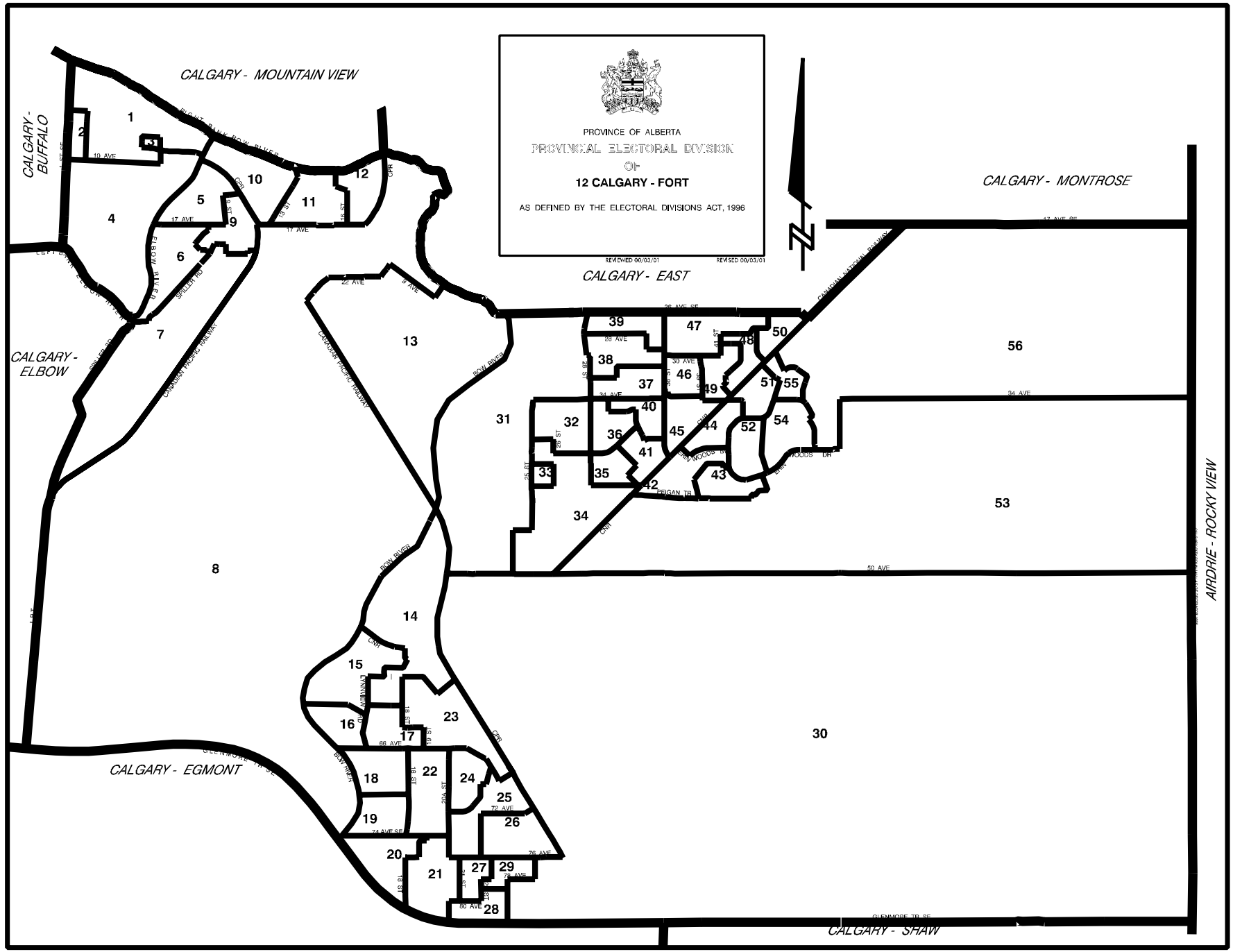
PROVINCE OF ALBERTA
PROVINCIAL ELECTORAL DIVISION
OF
12 CALGARY - FORT
AS DEFINED BY THE ELECTORAL DIVISIONS ACT, 1996
REVIEWED 00/03/01
REVISED 00/03/01
CALGARY - MOUNTAIN VIEW
CALGARY - BUFFALO
CALGARY - ELBOW
CALGARY - EAST
CALGARY - MONTROSE
CALGARY - EGMONT
CALGARY - SHAW
AIRDRIE - ROCKY VIEW
RIGHT BANK BOW RIVER
ELBOW RIVER
CANADIAN PACIFIC RAILWAY
CANADIAN NATIONAL RAILWAY
BOW RIVER
10 AVE
17 AVE
22 AVE
26 AVE SE
28 AVE
30 AVE
34 AVE
50 AVE
66 AVE
72 AVE
74 AVE SE
76 AVE
78 AVE
80 AVE
GLENMORE TR SE
PEIGAN TR
ENN WOODS DR
SPILLER RD
LYNNVIEW RD
1
2
3
4
5
6
7
8
9
10
11
12
13
14
15
16
17
18
19
20
21
22
23
24
25
26
27
28
29
30
31
32
33
34
35
36
37
38
39
40
41
42
43
44
45
46
47
48
49
50
51
52
53
54
55
56

Electoral Division of Calgary-Fort
Statement of Official Results - March 12, 2001

POLL NUMBER	NAME OF POLL	NAMES ON LIST	MICHAEL ALVAREZ-TOYE AG	WAYNE CAO PC	METRO PETER DEMCHYNSKI IND	VINAY DEY NDP	R. CHICK HURST SC	BRIAN HUSKINS LIB	WYATT MCINTYRE AFP	BRIAN SLATER IND	V	S	D	R	% VOTER TURNOUT
39	Riverview	494	1	119	0	9	6	56	1	3	195	0	0	0	39.5
40	West Dover East	333	3	101	1	7	6	19	0	0	137	1	0	0	41.1
41	West Dover South East	386	1	135	2	11	3	25	0	2	179	0	0	1	46.6
42	Erin Woods South West	383	0	121	0	3	1	30	2	0	157	0	0	0	41.0
43	Erin Woods South	409	0	103	0	9	1	33	3	2	151	0	0	1	37.2
44	Erin Woods West	455	5	105	2	6	1	26	1	1	147	1	0	0	32.3
45	East Dover South	314	4	109	0	5	1	23	1	1	144	0	0	0	45.9
46	East Dover West	385	0	97	1	3	4	32	0	0	137	0	0	1	35.8
47	East Dover North	487	1	96	2	3	1	32	1	3	139	0	0	1	28.7
48	East Dover East	443	1	94	2	6	2	24	3	2	134	0	0	2	30.7
49	East Dover Central	419	2	132	2	9	1	24	1	3	174	0	0	1	41.8
50	Hubalta	395	1	65	2	8	3	18	1	1	99	1	0	1	25.3
51	Erin Woods North West	445	0	122	7	6	1	20	1	3	160	0	0	0	36.0
52	Erin Woods Central	429	0	113	2	4	3	18	4	1	145	0	0	0	33.8
53	Erin Woods South East	664	1	214	1	12	4	28	2	1	263	0	0	0	39.6
54	Erin Meadow	464	1	138	1	8	0	30	0	0	178	0	0	0	38.4
55	Erin Woods North	376	0	72	0	8	2	21	2	1	106	0	0	0	28.2
56	Erin Woods North East	387	2	106	1	3	1	27	0	1	141	0	0	0	36.4
57	Advance	0	0	212	2	14	1	51	1	1	282	0	0	1	
58	Mobile - Rundle/Beaver Dam	0	0	44	2	5	0	7	2	3	63	0	0	1	
59	Special Ballot	0	0	55	0	0	0	19	0	0	74	0	1	8	
	TOTAL	**22,882**	**121**	**6,740**	**102**	**501**	**160**	**2,004**	**99**	**100**	**9,827**	**13**	**3**	**40**	**43.1**

V = Valid Ballots S = Spoiled Ballots D = Declined Ballots R = Rejected Ballots

Electoral Division of Calgary-Glenmore
Statement of Official Results - March 12, 2001

POLL NUMBER	NAME OF POLL	NAMES ON LIST	MICHAEL BROADHURST LIB	JAMES S. KOHUT AG	RON STEVENS PC	JENNIFER STEWART NDP	V	S	D	R	% VOTER TURNOUT
1	Eagle Ridge	603	83	6	167	10	266	0	0	1	44.3
2	Chinook Park East	453	76	8	171	7	262	0	1	0	58.1
3	Chinook Park West	524	73	7	164	8	252	0	0	1	48.3
4	Haysboro North West	403	79	10	153	11	253	0	0	1	63.0
5	Haysboro North West	439	79	11	173	5	268	0	0	2	61.5
6	Haysboro North East	462	68	5	162	10	245	0	0	0	53.0
7	Haysboro East	297	30	2	96	1	129	0	0	0	43.4
8	Haysboro Centre North	352	50	4	146	8	208	0	0	0	59.1
9	Haysboro Hays Farm	360	34	5	120	5	164	0	0	0	45.6
10	Haysboro Centre East	385	64	8	165	13	250	0	1	0	65.2
11	Haysboro Centre	498	80	6	215	6	307	0	0	1	61.8
12	Haysboro Centre West	449	93	18	191	6	308	0	0	1	68.8
13	Haysboro South West	464	76	19	209	12	316	1	0	0	68.1
14	Southwood North	371	43	1	153	2	199	0	0	1	53.9
15	Haysboro South East	384	47	9	136	12	204	0	0	0	53.1
16	Southwood North East	395	52	7	150	6	215	0	0	1	54.7
17	Southwood North West	436	66	16	179	12	273	0	0	0	62.6
18	Southwood Centre	467	66	6	191	7	270	0	2	1	58.5
19	Southwood Centre East	457	62	5	181	7	255	0	0	2	56.2
20	Southwood South East	350	32	3	69	6	110	0	0	0	31.4
21	Southwood Centre South East	475	54	11	139	9	213	0	0	0	44.8
22	Southwood Centre South	428	54	1	140	7	202	0	0	0	47.2
23	Southwood South	329	28	8	98	6	140	0	0	1	42.9
24	Southwood South West	451	57	8	213	10	288	0	0	1	64.1
25	Braeside South East	376	51	7	163	6	227	0	0	0	60.4
26	Braeside South Centre	408	55	8	151	9	223	2	0	0	54.7
27	Braeside South	443	68	5	164	3	240	0	0	0	54.2
28	Braeside South West	406	28	2	152	10	192	1	0	1	47.5
29	Braeside West	404	46	3	124	4	177	0	0	0	43.8
30	Braeside North West	469	72	8	213	8	301	1	0	0	64.2
31	Braeside North West	356	51	5	127	5	188	0	0	0	52.8
32	Braeside Centre	428	58	9	177	11	255	0	0	0	59.6
33	Braeside/Braeglen	373	48	2	120	6	176	0	0	0	47.2
34	Braeside Centre North	372	55	9	172	7	243	0	0	1	65.6
35	Braeside North East	433	72	8	189	14	283	0	0	0	65.4
36	Pumphill South	369	57	8	133	3	201	0	0	0	54.5
37	Pumphill Centre	485	61	11	174	7	253	0	0	0	52.2
38	Pumphill North	375	49	6	172	3	230	0	0	4	62.4
39	Bayview	502	76	10	190	4	280	0	0	0	55.8
40	Palliser North East	410	66	5	140	5	216	1	0	1	52.9
41	Palliser North West	426	64	6	197	7	274	0	0	0	64.3
42	Palliser Centre West	430	63	21	185	14	283	2	0	0	65.8
43	Palliser Centre East	447	57	5	190	4	256	0	0	0	57.3
44	Palliser South East	403	43	5	117	5	170	0	0	0	42.2
45	Palliser South West	488	74	6	173	8	261	0	0	0	53.5
46	Oakridge South East	359	46	7	86	5	144	1	0	0	40.1
47	Oakridge South Centre	385	64	5	153	4	226	0	0	0	58.7
48	Oakridge South West	585	104	21	224	10	359	2	0	0	61.4
49	Oakridge Centre	430	69	8	192	8	277	0	0	0	64.4
50	Oakridge Centre East	485	107	14	176	8	305	0	0	0	62.9
51	Oakridge Centre North	412	69	14	158	8	249	0	0	0	60.4
52	Oakridge North East	352	52	17	103	8	180	0	0	0	51.1
53	Oakridge North	456	81	10	181	6	278	0	0	1	61.2
54	Oakridge Centre West	587	113	7	209	6	335	1	0	0	57.1

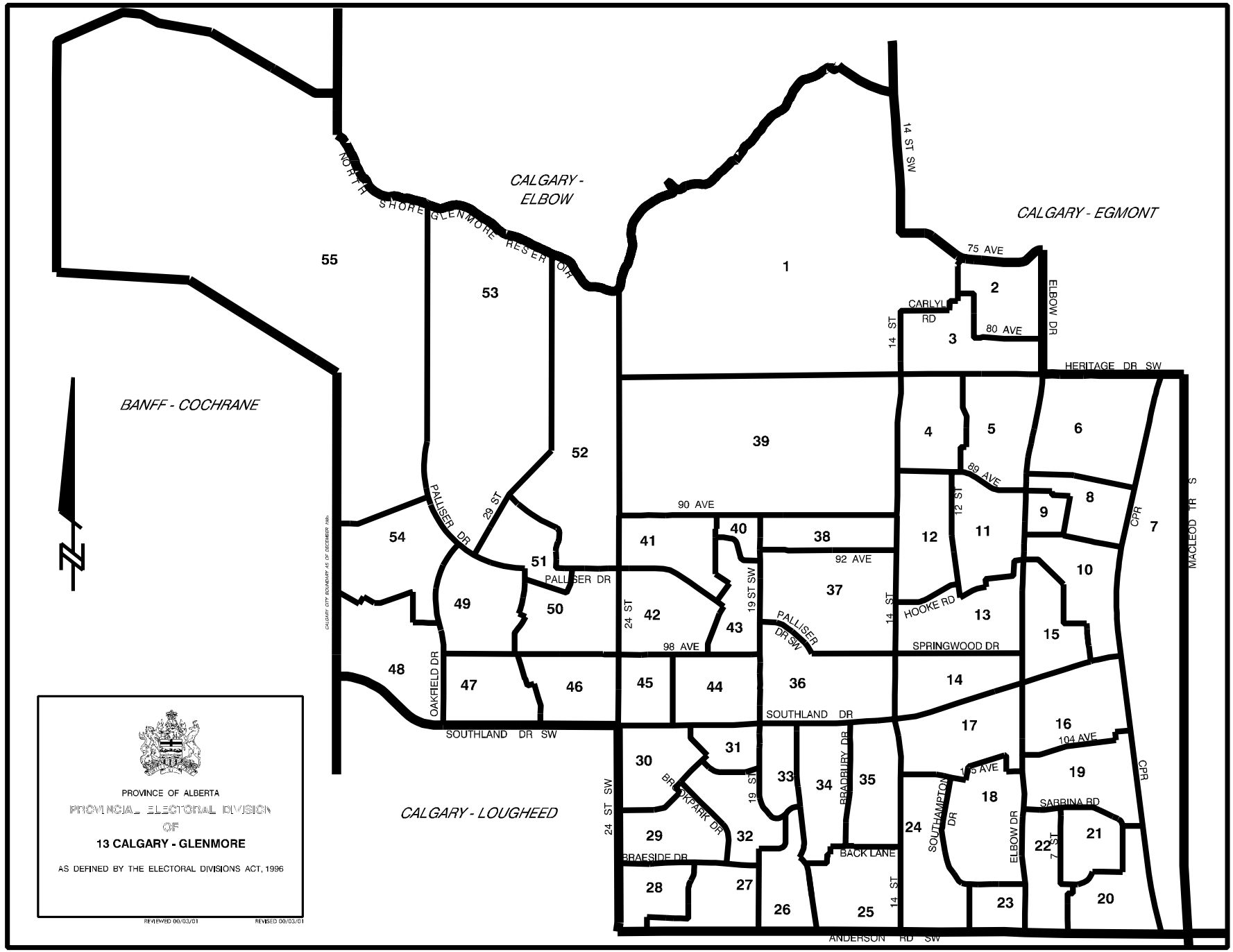
CALGARY - ELBOW
CALGARY - EGMONT
BANFF - COCHRANE
CALGARY - LOUGHEED
NORTH SHORE GLENMORE RESERVOIR
14 ST SW
75 AVE
CARLYLE RD
80 AVE
ELBOW DR
HERITAGE DR SW
14 ST
89 AVE
12 ST
90 AVE
92 AVE
PALLISER DR
29 ST
24 ST
19 ST SW
98 AVE
PALLISER DR SW
HOOKE RD
SPRINGWOOD DR
SOUTHLAND DR
SOUTHLAND DR SW
OAKFIELD DR
BROOKPARK DR
BRADBURY DR
BACK LANE
BRAESIDE DR
SOUTHAMPTON DR
104 AVE
SABRINA RD
7 ST
CPR
MACLEOD TR S
ANDERSON RD SW
CALGARY CITY BOUNDARY AS OF DECEMBER 1995
PROVINCE OF ALBERTA
PROVINCIAL ELECTORAL DIVISION
OF
13 CALGARY - GLENMORE
AS DEFINED BY THE ELECTORAL DIVISIONS ACT, 1996
REVIEWED 00/03/01
REVISED 00/03/01

Electoral Division of Calgary-Glenmore
Statement of Official Results - March 12, 2001

POLL NUMBER	NAME OF POLL	NAMES ON LIST	MICHAEL BROADHURST LIB	JAMES S. KOHUT AG	RON STEVENS PC	JENNIFER STEWART NDP	V	S	D	R	% VOTER TURNOUT
55	Oakridge North West	558	73	9	226	9	317	0	0	0	56.8
56	Advance	0	158	11	402	20	591	0	0	0	
57	Mobile - Beverly/Mayfair	0	26	4	67	4	101	0	1	2	
58	Mobile - Carewest/Rockyview	0	35	7	87	12	141	0	0	1	
59	Special Ballot	0	51	0	210	4	265	1	0	12	
	TOTAL	**23,644**	**3,708**	**467**	**9,678**	**441**	**14,294**	**13**	**5**	**37**	**60.6**

V = Valid Ballots S = Spoiled Ballots D = Declined Ballots R = Rejected Ballots

Electoral Division of Calgary-Lougheed
Statement of Official Results - March 12, 2001

POLL NUMBER	NAME OF POLL	NAMES ON LIST	MARLENE GRAHAM PC	PETE MONTGOMERY LIB	MARC POWER NDP	V	S	D	R	% VOTER TURNOUT
1	Cedarbrae	478	164	80	10	254	0	0	0	53.1
2	Cedarbrae	411	173	45	8	226	0	0	0	55.0
3	Cedarbrae	494	203	60	13	276	0	0	2	56.3
4	Cedarbrae	331	111	46	17	174	0	0	0	52.6
5	Cedarbrae	345	123	34	9	166	0	0	0	48.1
6	Cedarbrae	305	118	29	8	155	0	0	1	51.1
7	Cedarbrae	396	111	40	14	165	0	0	0	41.7
8	Cedarbrae	419	158	46	11	215	0	0	0	51.3
9	Cedarbrae	428	138	44	17	199	0	0	1	46.7
10	Cedarbrae	418	156	32	13	201	0	0	3	48.8
11	Cedarbrae	463	148	63	12	223	0	0	2	48.6
12	Woodbine	483	214	55	10	279	0	0	0	57.8
13	Woodbine	516	210	55	14	279	0	0	0	54.1
14	Woodbine	449	173	41	6	220	0	0	2	49.4
15	Woodbine	446	196	61	7	264	0	0	1	59.4
16	Woodbine	464	154	42	9	205	0	2	0	44.6
17	Woodbine	362	122	26	6	154	0	0	1	42.8
18	Woodbine	377	134	49	5	188	0	0	0	49.9
19	Woodbine	478	168	46	12	226	0	0	0	47.3
20	Woodbine	378	154	39	4	197	0	0	0	52.1
21	Woodbine	410	141	39	14	194	0	0	0	47.3
22	Woodbine	464	191	45	12	248	0	0	1	53.7
23	Woodbine	464	212	59	7	278	0	0	0	59.9
24	Woodbine	453	184	66	9	259	1	0	0	57.2
25A	Woodbine	432	184	39	11	234	1	0	0	54.2
25B	Bridlewood	363	106	14	2	122	0	0	0	33.6
26	Woodbine	442	197	48	10	255	0	0	0	57.7
27	Woodbine	435	172	37	17	226	0	0	0	52.0
28	Woodlands	468	203	43	4	250	0	0	0	53.4
29	Woodlands	495	201	54	14	269	1	0	5	55.4
30	Woodlands	429	207	44	8	259	0	0	0	60.4
31	Woodlands	442	121	33	12	166	0	0	0	37.6
32	Woodlands	362	104	29	11	144	0	0	0	39.8
33	Woodlands	361	166	64	29	259	0	0	0	71.7
34	Woodlands	456	181	60	12	253	0	0	1	55.7
35	Woodlands	426	156	38	2	196	0	0	0	46.0
36	Woodlands	532	222	71	18	311	3	0	0	58.5
37	Woodlands	375	143	53	4	200	0	0	0	53.3
38	Canyon Meadows	466	167	70	11	248	0	0	1	53.4
39	Canyon Meadows	441	190	55	12	257	0	0	1	58.5
40	Canyon Meadows	436	145	40	16	201	0	0	0	46.1
41	Canyon Meadows	493	172	52	16	240	0	0	0	48.7
42	Canyon Meadows	471	209	59	14	282	0	0	2	60.3
43	Canyon Meadows	443	203	61	12	276	0	0	1	62.5
44	Canyon Meadows	438	173	50	8	231	0	0	0	52.7
45	Canyon Meadows	461	208	64	16	288	0	0	0	62.5
46	Canyon Meadows	267	66	26	3	95	0	0	0	35.6
47	Canyon Meadows	375	165	35	17	217	0	0	2	58.4
48	Canyon Meadows	320	76	32	8	116	0	0	0	36.3
49	Canyon Meadows	345	142	34	8	184	3	0	0	53.3
50	Canyon Meadows	478	227	55	5	287	0	0	2	60.5
51	Canyon Meadows	415	164	25	3	192	0	0	0	46.3

PROVINCE OF ALBERTA

PROVINCIAL ELECTORAL DIVISION

OF

14 CALGARY - LOUGHEED

AS DEFINED BY THE ELECTORAL DIVISIONS ACT, 1996

REVIEWED 00/03/01 REVISED 00/03/01

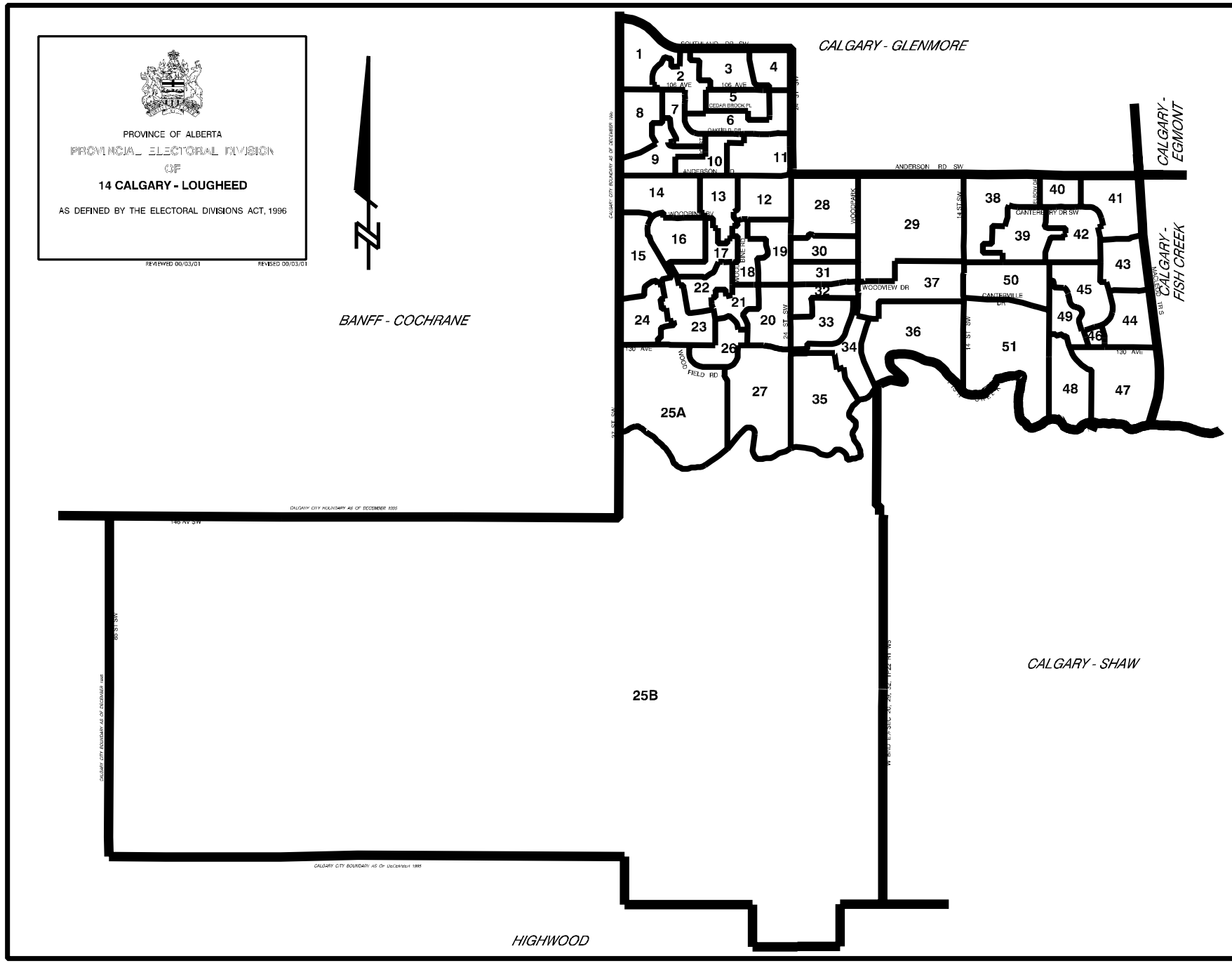

Electoral Division of Calgary-Lougheed
Statement of Official Results - March 12, 2001

POLL NUMBER	NAME OF POLL	NAMES ON LIST	MARLENE GRAHAM PC	PETE MONTGOMERY LIB	MARC POWER NDP	V	S	D	R	% VOTER TURNOUT
52	Advance	0	337	95	24	456	1	0	0	
53	Special Ballot	0	89	16	3	108	0	7	0	
	TOTAL	**22,099**	**8,952**	**2,538**	**577**	**12,067**	**10**	**9**	**29**	**54.8**

V = Valid Ballots S = Spoiled Ballots D = Declined Ballots R = Rejected Ballots

Electoral Division of Calgary-McCall
Statement of Official Results - March 12, 2001

POLL NUMBER	NAME OF POLL	NAMES ON LIST	RORY M. CORY SC	DARRYL ELVERS AFP	JOHN PHILLIPS LIB	SHIRAZ SHARIFF PC	PREET SIHOTA NDP	V	S	D	R	% VOTER TURNOUT
1	Whitehorn	315	3	2	31	95	6	137	0	0	0	43.5
2	Whitehorn	348	2	1	16	99	11	129	0	0	2	37.6
3	Whitehorn	447	0	4	51	122	8	185	0	0	0	41.4
4	Whitehorn	294	3	2	34	55	2	96	0	0	0	32.7
5	Whitehorn	285	0	1	43	75	8	127	1	0	0	44.6
6	Whitehorn	318	1	3	31	73	4	112	0	0	0	35.2
7	Whitehorn	407	0	0	56	109	11	176	0	0	2	43.7
8	Whitehorn	419	1	1	28	80	14	124	0	0	0	29.6
9	Whitehorn	347	0	2	30	92	7	131	0	0	0	37.8
10	Whitehorn	463	1	1	48	110	22	182	0	0	0	39.3
11	Whitehorn	345	0	4	33	96	9	142	0	0	0	41.2
12	Whitehorn	522	1	2	46	176	14	239	0	0	1	46.0
13	Whitehorn	415	8	0	31	139	3	181	1	0	0	43.6
14	Whitehorn	437	3	0	51	120	6	180	0	0	0	41.2
15	Whitehorn	470	2	5	41	128	7	183	0	0	1	39.1
16	Whitehorn	403	7	4	47	107	0	165	0	0	0	40.9
17	Whitehorn	352	0	3	36	110	9	158	0	0	0	44.9
18	Whitehorn	302	2	0	14	91	2	109	0	0	0	36.1
19	Castleridge	436	1	2	53	102	10	168	0	0	2	39.0
20	Castleridge	314	1	5	40	96	10	152	0	0	0	48.4
21	Castleridge	391	1	2	42	85	10	140	0	0	2	36.3
22	Castleridge	231	2	0	22	67	2	93	0	0	0	40.3
23	Castleridge	317	4	5	31	58	6	104	0	0	0	32.8
24	Castleridge	375	4	2	36	76	2	120	0	0	0	32.0
25	Castleridge	283	1	1	17	72	4	95	0	0	0	33.6
26	Castleridge	429	5	2	32	132	13	184	1	0	0	42.9
27	Castleridge	461	3	6	42	110	8	169	0	0	0	36.7
28	Martindale	437	1	5	15	104	10	135	0	0	1	31.1
29	Martindale	362	1	3	27	97	6	134	0	0	0	37.0
30	Martindale	226	4	0	11	86	6	107	0	0	0	47.3
31	Martindale	486	2	5	35	162	11	215	0	0	0	44.2
32	Martindale	432	1	3	31	117	8	160	0	0	0	37.0
33	Martindale	426	1	2	23	105	2	133	0	0	2	31.7
34	Martindale	434	3	1	20	124	2	150	0	0	0	34.6
35	Martindale	462	4	3	37	96	4	144	0	0	1	31.4
36	Martindale	312	0	1	13	55	4	73	0	0	0	23.4
37	Martindale	388	2	2	36	93	5	138	0	0	0	35.6
38	Taradale	448	2	3	28	92	2	127	0	0	1	28.6
39	Taradale	486	1	1	31	103	12	148	0	0	0	30.5
40	Falconridge	287	1	1	11	48	0	61	0	0	0	21.3
41	Falconridge	300	1	2	35	80	3	121	0	0	0	40.3
42	Falconridge	364	5	5	31	84	5	130	0	0	0	35.7
43	Falconridge	239	1	1	19	81	6	108	0	0	1	45.6
44	Falconridge	405	3	0	28	85	5	121	0	0	1	30.1
45	Falconridge	406	1	2	35	106	7	151	0	0	0	37.2
46	Falconridge	389	1	1	31	93	13	139	0	0	2	36.2
47	Falconridge	349	1	2	42	94	13	152	0	0	2	44.1
48	Falconridge	312	1	1	35	76	7	120	0	0	0	38.5
49	Falconridge	277	2	1	25	50	1	79	0	0	0	28.5
50	Falconridge	410	0	1	32	109	10	152	0	0	2	37.6
51	Falconridge	330	4	1	23	90	3	121	0	0	0	36.7
52	Falconridge	311	3	1	20	65	13	102	0	0	0	32.8
53	Falconridge	350	3	2	41	84	4	134	1	0	0	38.3
54	Falconridge	339	1	5	31	81	10	128	0	0	0	37.8

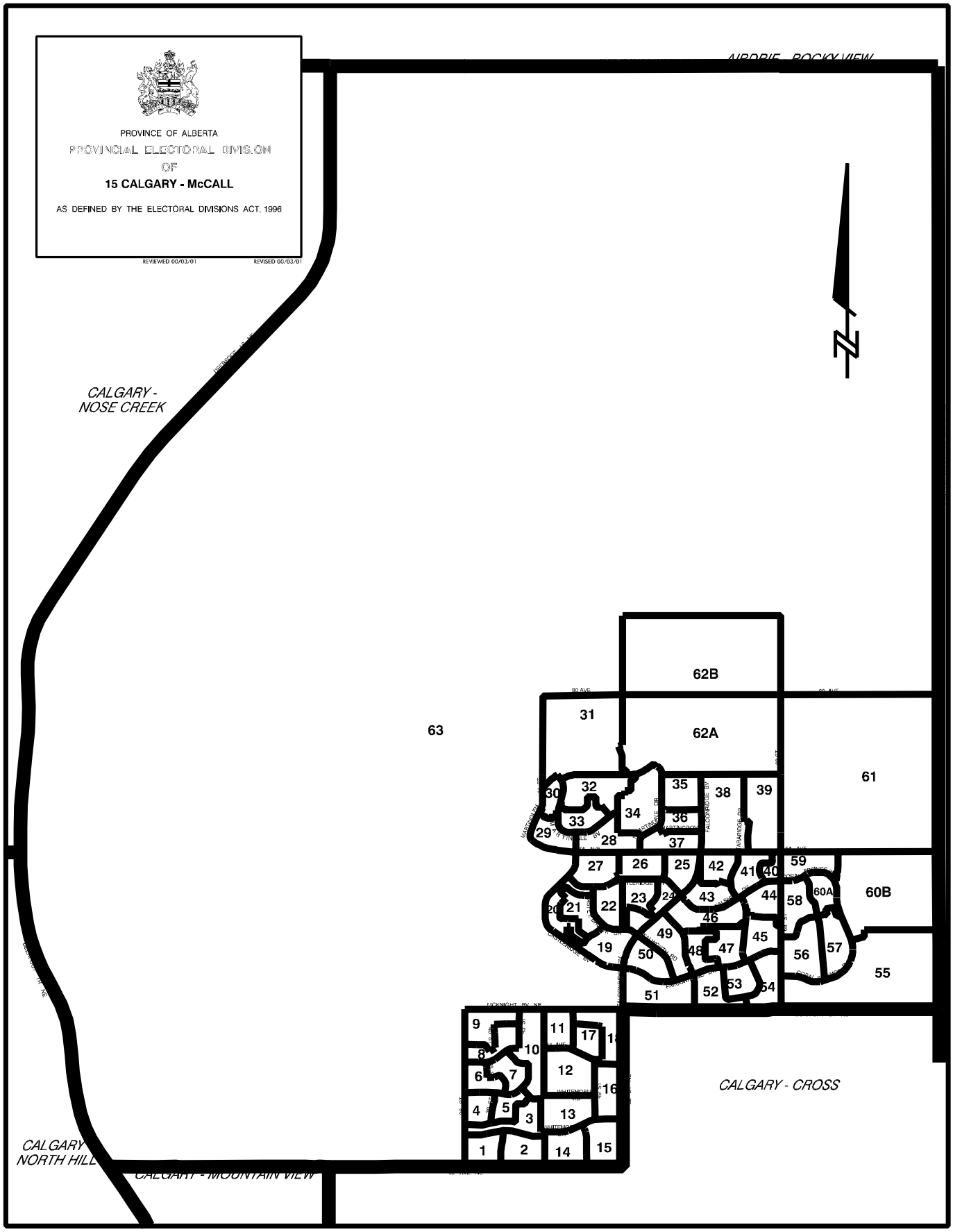
PROVINCE OF ALBERTA
PROVINCIAL ELECTORAL DIVISION
OF
15 CALGARY - McCALL
AS DEFINED BY THE ELECTORAL DIVISIONS ACT, 1996
REVIEWED 00/03/01
REVISED 00/03/01
CALGARY - NOSE CREEK
CALGARY - CROSS
CALGARY NORTH HILL
CALGARY - MOUNTAIN VIEW
62B
62A
63
61
60B
60A
31
32
33
34
35
36
37
38
39
27
26
25
42
41
40
59
58
44
43
46
45
47
48
49
50
51
52
53
54
56
57
55
19
20
21
22
23
24
9
8
10
11
17
12
6
7
16
4
5
3
13
1
2
14
15

Electoral Division of Calgary-McCall
Statement of Official Results - March 12, 2001

POLL NUMBER	NAME OF POLL	NAMES ON LIST	RORY M. CORY SC	DARRYL ELVERS AFP	JOHN PHILLIPS LIB	SHIRAZ SHARIFF PC	PREET SIHOTA NDP	V	S	D	R	% VOTER TURNOUT
55	Coral Springs	507	2	0	49	196	2	249	0	0	2	49.5
56	Coral Springs	378	1	0	29	102	10	142	0	0	0	37.6
57	Coral Springs	367	0	0	43	93	7	143	0	0	0	39.0
58	Coral Springs	457	2	2	37	143	7	191	1	0	0	41.8
59	Coral Springs	475	1	3	30	118	7	159	0	0	0	33.5
60A	Coral Springs	346	1	2	25	90	5	123	0	0	2	36.1
60B	Coral Springs	238	0	0	18	71	5	94	1	0	0	39.5
61	Taradale	391	1	3	27	128	8	167	0	0	0	42.7
62A	Martindale	363	1	1	29	91	2	124	4	0	1	34.4
62B	Saddleridge	251	0	1	21	71	5	98	0	0	0	39.0
63	Saddleridge	204	2	6	12	55	2	77	0	0	0	37.7
64	Advance	0	3	4	28	233	9	277	0	0	0	
65	Special Ballot	0	1	2	6	32	0	41	0	0	0	
	TOTAL	**24,070**	**121**	**139**	**2,082**	**6,558**	**449**	**9,349**	**10**	**0**	**28**	**39.0**

V = Valid Ballots S = Spoiled Ballots D = Declined Ballots R = Rejected Ballots

Electoral Division of Calgary-Montrose
Statement of Official Results - March 12, 2001

POLL NUMBER	NAME OF POLL	NAMES ON LIST	ART DANIELSON LIB	HUNG PHAM PC	ROBERT SCOBEL NDP	V	S	D	R	% VOTER TURNOUT
1	Applestone	395	46	78	4	128	0	0	0	32.4
2	Applewood South West	274	26	71	4	101	0	0	0	36.9
3	Applewood West	362	30	80	6	116	1	0	1	32.3
4	Applemead	392	40	83	6	129	0	0	1	33.2
5	Applewood Centre	286	19	54	10	83	0	0	0	29.0
6	Applewood Way	394	19	89	7	115	1	0	0	29.2
7	Applecrest	411	31	105	4	140	0	0	1	34.3
8	Appleglen	373	29	79	2	110	0	0	0	29.5
9	Abbercove	301	35	70	4	109	0	0	0	36.2
10	Abberfield	419	52	101	12	165	0	0	1	39.6
11	Abalone	420	34	115	11	160	2	0	1	38.3
12	Aberdare	340	24	94	12	130	0	0	0	38.2
13	Abergale	359	31	85	8	124	1	0	0	34.5
14	Abinger	302	15	96	16	127	0	0	1	42.4
15	Aboyne	317	25	85	9	119	0	0	0	37.5
16	Aberfoyle	299	31	104	18	153	0	0	0	51.2
17A	Chateau Estates Mobile Home South	184	11	44	5	60	0	0	0	32.6
17B	Chateau Estates Mobile Home North	235	11	64	7	82	0	0	0	34.9
17C	Abingdon	322	35	95	8	138	0	0	1	43.2
18	Abbotsford	264	21	80	5	106	0	0	0	40.2
19	Abadan	345	22	86	8	116	0	0	0	33.6
20	Eldorado	457	48	82	5	135	0	0	0	29.5
21	Del Ray	464	40	110	3	153	0	0	1	33.2
22	Monterey Centre	451	59	98	5	162	0	0	0	35.9
23	Monterey West	469	54	119	8	181	0	0	0	38.6
24	Monterey North West	323	35	95	16	146	0	0	0	45.2
25	Monterey North	385	30	83	7	120	0	0	1	31.4
26	Marlborough Park North East	524	46	140	11	197	0	0	1	37.8
27	Marlborough Park North	594	51	171	16	238	0	0	0	40.1
28	Marlborough Park North West	561	71	154	12	237	0	0	0	42.2
29	Marlborough Park West	400	26	123	12	161	0	0	1	40.5
30	Madeira	406	41	116	9	166	0	0	0	40.9
31	Georgian Villas	418	25	86	15	126	0	0	0	30.1
32	Marlborough Park East	454	50	129	11	190	0	0	0	41.9
33	Malvern	564	52	150	13	215	0	0	0	38.1
34	Madigan Court	224	20	51	16	87	0	0	0	38.8
35	Maidstone	514	59	163	16	238	0	0	0	46.3
36	Maddock	532	50	136	20	206	0	0	0	38.7
37	Marlborough Park South	502	46	118	14	178	0	0	2	35.9
38	Penswood	455	55	134	2	191	0	0	5	43.1
39	Penbrooke North	553	37	103	7	147	0	0	1	26.8
40	1 Avenue South East	339	26	50	8	84	1	0	1	25.1
41	Pennsylvania	202	25	32	8	65	0	0	0	32.2
42	Penworth	579	57	128	13	198	0	0	2	34.5
43	Penmeadows	515	52	110	9	171	0	0	0	33.2
44	Penbrooke Centre	357	29	51	3	83	0	2	0	23.8
45	Penbrooke	413	27	101	9	137	0	0	0	33.2
46	Penedo	376	38	85	8	131	0	0	0	34.8
47	Penrith	404	25	97	11	133	0	0	0	32.9
48	Pensdale	425	25	78	8	111	0	0	1	26.4
49	14 Avenue South East	303	14	68	9	91	0	0	0	30.0
50	Penbrooke South West	470	35	155	17	207	0	0	0	44.0
51	Red Carpet Trailer Court	531	23	101	9	133	0	0	0	25.0

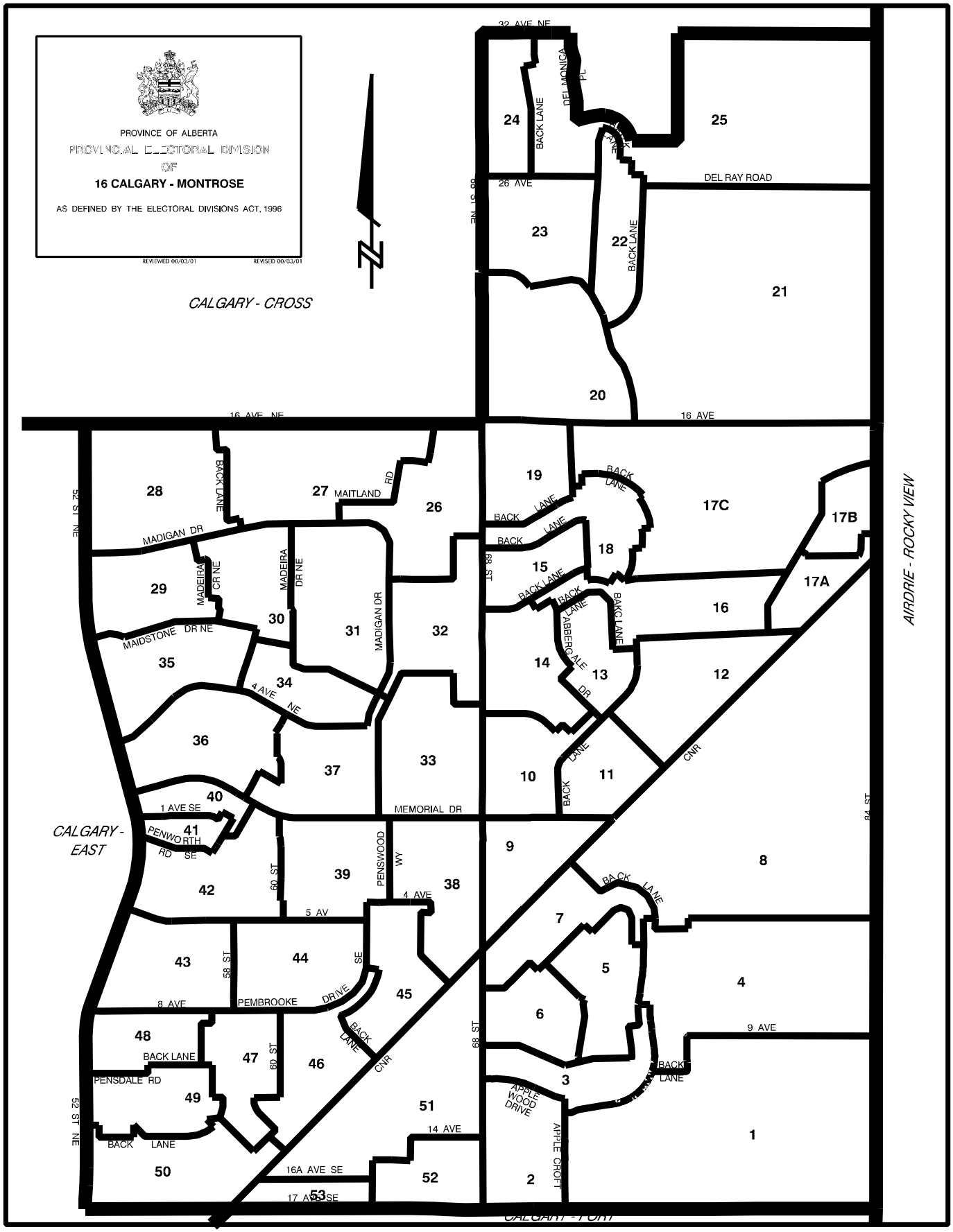
PROVINCE OF ALBERTA
PROVINCIAL ELECTORAL DIVISION
OF
16 CALGARY - MONTROSE
AS DEFINED BY THE ELECTORAL DIVISIONS ACT, 1996
REVIEWED 00/03/01
REVISED 00/03/01
CALGARY - CROSS
CALGARY - EAST
AIRDRIE - ROCKY VIEW
32 AVE NE
26 AVE
DEL RAY ROAD
16 AVE NE
16 AVE
52 ST NE
68 ST
84 ST
MADIGAN DR
MAITLAND RD
MADEIRA CR NE
MADEIRA DR NE
MAIDSTONE DR NE
4 AVE NE
1 AVE SE
PENWORTH RD SE
MEMORIAL DR
PENSWOOD WY
60 ST
5 AV
4 AVE
58 ST
8 AVE
PEMBROOKE DRIVE SE
PENSDALE RD
14 AVE
16A AVE SE
17 AVE SE
9 AVE
APPLE WOOD DRIVE
APPLE CROFT
CNR
BACK LANE
DEL MONICA PL
ABBERGALE DR
BAKC LANE
1
2
3
4
5
6
7
8
9
10
11
12
13
14
15
16
17A
17B
17C
18
19
20
21
22
23
24
25
26
27
28
29
30
31
32
33
34
35
36
37
38
39
40
41
42
43
44
45
46
47
48
49
50
51
52
53

Electoral Division of Calgary-Montrose
Statement of Official Results - March 12, 2001

POLL NUMBER	NAME OF POLL	NAMES ON LIST	ART DANIELSON LIB	HUNG PHAM PC	ROBERT SCOBEL NDP	V	S	D	R	% VOTER TURNOUT
52	Mountview Mobile Home Park	324	20	82	5	107	1	0	1	33.3
53	Elliston Park	151	11	61	3	75	0	0	0	49.7
54	Advance	0	128	551	20	699	0	0	3	
55	Special Ballot	0	10	45	3	58	0	0	2	
56	Advance	0	66	415	16	497	1	0	0	
	TOTAL	**21,633**	**2,093**	**6,329**	**543**	**8,965**	**8**	**2**	**29**	**41.6**

V = Valid Ballots S = Spoiled Ballots D = Declined Ballots R = Rejected Ballots

Electoral Division of Calgary-Mountain View
Statement of Official Results - March 12, 2001

POLL NUMBER	NAME OF POLL	NAMES ON LIST	MARK HLADY PC	KEITH PURDY NDP	JENNIFER SPENCER LIB	V	S	D	R	% VOTER TURNOUT
1	SAIT	427	74	19	22	115	0	0	0	26.9
2	Westmount	324	72	39	57	168	0	0	0	51.9
3	Westmount	325	66	23	46	135	0	0	0	41.5
4	Westmount	320	80	35	56	171	0	0	0	53.4
5	Westmount	371	81	31	57	169	0	1	0	45.8
6	Sunnyside	212	34	13	23	70	2	0	0	33.0
7	Sunnyside	369	88	32	45	165	0	0	0	44.7
8	Sunnyside	340	34	21	28	83	0	0	0	24.4
9	Sunnyside	535	117	52	49	218	0	0	0	40.7
10	Sunnyside	774	144	63	95	302	0	0	0	39.0
11	Rosedale	579	117	105	84	306	1	0	0	52.8
12	Rosedale	394	166	20	44	230	0	0	0	58.4
13	Crescent Heights	682	221	58	119	398	0	0	0	58.4
14	Crescent Heights	555	163	40	72	275	0	2	0	49.9
15	Crescent Heights	443	136	35	61	232	1	0	0	52.4
16	Crescent Heights	371	70	24	26	120	0	0	0	32.3
17	Crescent Heights	437	119	27	52	198	0	0	1	45.5
18	Bridgeland	376	83	30	38	151	0	1	0	40.4
19	Bridgeland	329	71	12	21	104	0	0	0	31.6
20	Bridgeland	376	82	26	39	147	0	0	0	39.1
21	Bridgeland	355	43	17	32	92	0	0	0	25.9
22	Bridgeland	450	76	24	45	145	0	0	0	32.2
23	Bridgeland	486	71	29	26	126	0	0	0	25.9
24	Bridgeland	432	110	51	56	217	0	0	0	50.2
25	Bridgeland	340	65	7	22	94	1	0	0	27.6
26	Crescent Heights	411	97	30	41	168	0	0	0	40.9
27	Crescent Heights	461	117	29	53	199	2	0	0	43.2
28	Crescent Heights	476	119	41	49	209	1	0	0	43.9
29	Renfrew	487	138	43	54	235	1	0	0	48.3
30	Renfrew	450	162	37	53	252	0	0	2	56.4
31	Bridgeland Renfrew	351	115	28	60	203	0	0	0	57.8
32	Bridgeland	324	68	34	31	133	1	1	0	41.4
33	Bridgeland	373	96	45	60	201	1	0	1	54.2
34	Bridgeland	362	99	36	60	195	2	1	1	54.4
35	Bridgeland	879	25	4	12	41	0	0	0	4.7
36	Regal Terrace	535	146	42	61	249	1	0	0	46.5
37	Regal Terrace	316	115	25	32	172	1	0	0	54.4
38	Renfrew	404	86	31	51	168	1	1	0	41.8
39	Mayland Heights	383	91	22	37	150	0	0	0	39.2
40	Mayland Heights	469	151	26	57	234	0	0	0	49.9
41	Mayland Heights	341	128	18	30	176	0	0	1	51.9
42	Mayland Heights	344	119	19	40	178	0	0	0	51.7
43	Mayland Heights	403	186	21	44	251	2	0	0	62.3
44	Mayland Heights	402	157	16	52	225	1	0	0	56.0
45	Mayland Heights	430	148	15	35	198	0	0	0	46.0
46	Mayland Heights	333	140	26	33	199	0	0	0	59.8
47	Mayland Heights	359	53	5	15	73	0	0	0	20.3
48	Mayland Heights	324	126	12	36	174	0	0	0	53.7
49	Mayland Heights	427	135	27	43	205	0	0	0	48.0
50	Mayland Heights	381	127	16	34	177	0	0	0	46.5
51	Vista Heights	368	93	10	25	128	0	0	0	34.8
52	Vista Heights	362	73	10	17	100	0	0	0	27.6
53	Vista Heights	259	47	4	3	54	0	0	0	20.8

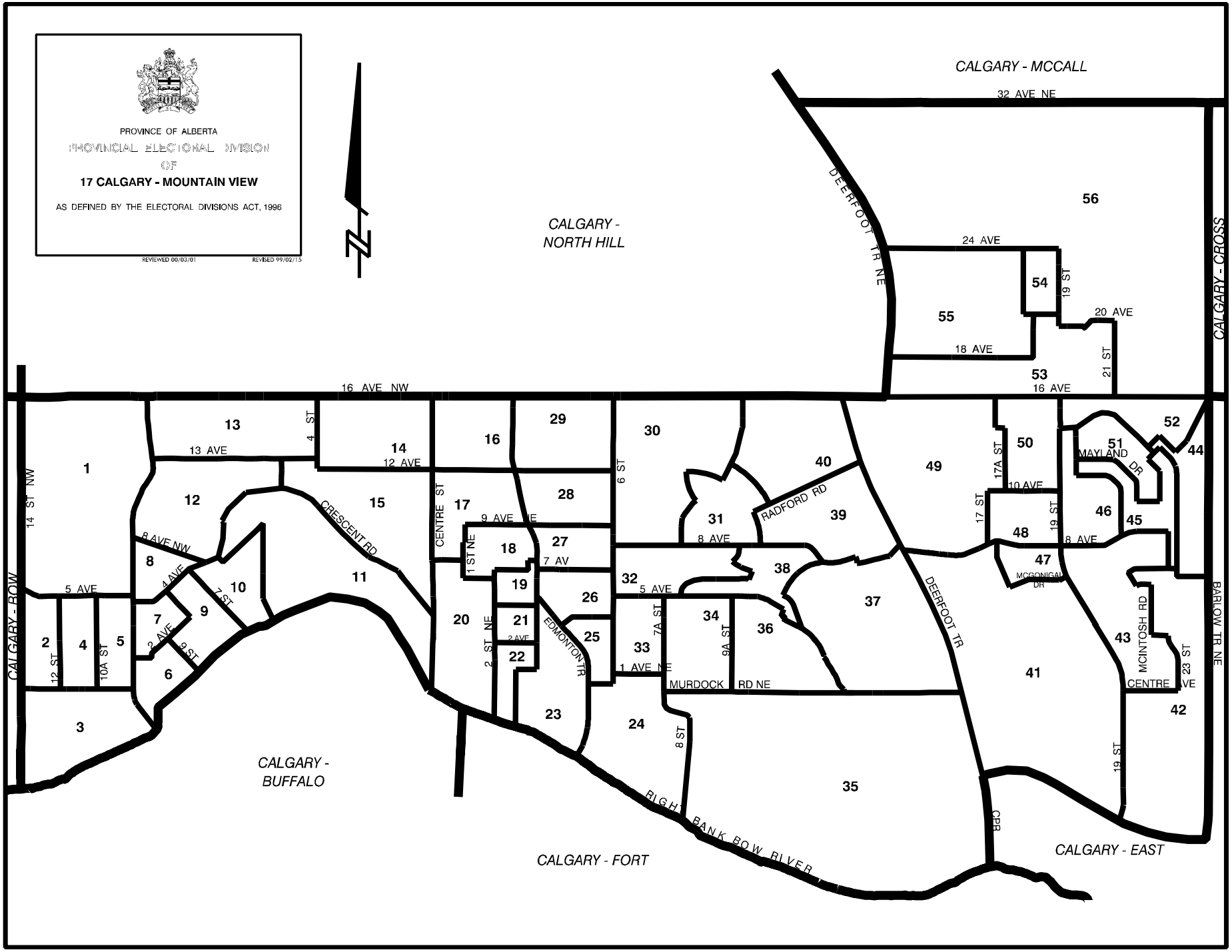
PROVINCE OF ALBERTA
PROVINCIAL ELECTORAL DIVISION
OF
17 CALGARY - MOUNTAIN VIEW
AS DEFINED BY THE ELECTORAL DIVISIONS ACT, 1996
REVIEWED 00/03/01
REVISED 99/02/15
CALGARY - MCCALL
CALGARY - NORTH HILL
CALGARY - CROSS
CALGARY - BOW
CALGARY - BUFFALO
CALGARY - FORT
CALGARY - EAST
32 AVE NE
24 AVE
20 AVE
18 AVE
16 AVE
16 AVE NW
13 AVE
12 AVE
9 AVE NE
8 AVE
7 AV
5 AVE
1 AVE NE
MURDOCK RD NE
8 AVE NW
4 AVE
2 AVE
9 ST
7 ST
12 ST
10A ST
14 ST NW
4 ST
CRESCENT RD
CENTRE ST
1 ST NE
2 ST NE
2 AVE
EDMONTON TR
6 ST
7A ST
9A ST
8 ST
RADFORD RD
DEERFOOT TR NE
DEERFOOT TR
17A ST
17 ST
10 AVE
19 ST
MAYLAND DR
MCGONIGAL DR
MCINTOSH RD
23 ST
CENTRE AVE
BARLOW TR NE
RIGHT BANK BOW RIVER
CPR
1
2
3
4
5
6
7
8
9
10
11
12
13
14
15
16
17
18
19
20
21
22
23
24
25
26
27
28
29
30
31
32
33
34
35
36
37
38
39
40
41
42
43
44
45
46
47
48
49
50
51
52
53
54
55
56

Electoral Division of Calgary-Mountain View
Statement of Official Results - March 12, 2001

POLL NUMBER	NAME OF POLL	NAMES ON LIST	MARK HLADY PC	KEITH PURDY NDP	JENNIFER SPENCER LIB	V	S	D	R	% VOTER TURNOUT
54	Vista Heights	337	65	4	13	82	0	0	0	24.3
55	Vista Heights	467	211	24	38	273	1	0	0	58.5
56	Vista Heights	393	120	13	30	163	0	0	0	41.5
57	Advance	0	191	46	84	321	3	0	1	
58	Mobile - Aspen/Spruce	0	113	19	42	174	0	0	0	
59	Mobile - Columbus/Crossbow/ George Boyack	0	167	17	48	232	1	0	5	
60	Special Ballot	0	55	9	22	86	1	0	0	
	TOTAL	**23,213**	**6,462**	**1,637**	**2,610**	**10,709**	**25**	**7**	**12**	**46.2**

V = Valid Ballots S = Spoiled Ballots D = Declined Ballots R = Rejected Ballots

Electoral Division of Calgary-North Hill
Statement of Official Results - March 12, 2001

POLL NUMBER	NAME OF POLL	NAMES ON LIST	DARRYL G. HAWKINS LIB	DARCY KRAUS AG	RICHARD MAGNUS PC	CHRISTINE MCGREGOR NDP	V	S	D	R	% VOTER TURNOUT
1	Pleasant Heights	443	36	7	88	10	141	0	0	0	31.8
2	Pleasant Heights	338	33	7	79	15	134	0	0	0	39.6
3	Mount Pleasant	375	44	5	109	31	189	0	0	0	50.4
4	Mount Pleasant	410	58	8	92	30	188	0	0	0	45.9
5	Balmoral	359	36	9	53	23	121	1	0	0	33.7
6	Tuxedo	379	43	8	86	14	151	0	0	0	39.8
7	Winston Heights	401	36	7	129	13	185	2	0	0	46.1
8	Mountview	392	28	10	84	12	134	0	0	0	34.2
9	Midfield Trailer Park	307	36	1	100	15	152	0	0	0	49.5
10	Mountview	420	58	9	156	18	241	1	0	0	57.4
11	Winston Heights	413	46	9	125	14	194	1	0	0	47.0
12	Tuxedo	403	30	3	90	12	135	0	0	0	33.5
13	Balmoral	433	65	1	75	16	157	0	0	0	36.3
14	Tuxedo	369	25	3	95	31	154	0	0	0	41.7
15	Mount Pleasant	371	52	13	74	19	158	0	0	0	42.6
16	Mount Pleasant	416	65	12	114	17	208	0	0	2	50.5
17	Pleasant Heights	472	42	10	114	33	199	0	0	0	42.2
18	Mount Pleasant	369	59	6	117	16	198	0	0	0	53.7
19	Mount Pleasant	430	49	12	140	40	241	0	0	1	56.3
20	Tuxedo	338	40	5	101	36	182	0	1	0	54.1
21	Tuxedo	334	20	5	75	27	127	1	0	0	38.0
22	Winston Heights	456	49	10	161	9	229	0	0	1	50.4
23	Winston Heights	292	21	3	68	20	112	0	0	0	38.4
24	Tuxedo	452	32	7	122	18	179	2	0	3	40.3
25	Tuxedo	346	29	11	95	10	145	0	0	1	42.2
26	Tuxedo	356	36	5	100	26	167	0	0	0	46.9
27	Tuxedo	404	57	15	115	19	206	0	0	2	51.5
28	Tuxedo	353	43	8	90	31	172	0	0	0	48.7
29	Tuxedo	352	25	13	91	20	149	1	0	0	42.3
30	Tuxedo	371	29	8	112	19	168	0	0	0	45.3
31	Tuxedo	396	26	1	116	19	162	0	0	0	40.9
32	Greenview	359	38	3	111	5	157	0	0	0	43.7
33	Greenview	375	32	5	96	7	140	0	0	0	37.3
34	Highland Park	324	27	7	76	11	121	0	0	0	37.3
35	Highland Park	304	23	2	56	5	86	0	0	0	28.3
36	Thorncliffe Heights	314	41	6	120	11	178	0	0	0	56.7
37	Thorncliffe Heights	391	51	4	157	8	220	0	0	0	56.3
38	Thorncliffe Heights	344	44	2	140	9	195	2	0	1	57.0
39	Greenview	310	16	5	56	9	86	0	0	0	27.7
40	Greenview	159	15	1	40	5	61	0	0	0	38.4
41	Thorncliffe Heights	325	15	2	79	7	103	1	0	0	31.7
42	Thorncliffe Heights	479	25	0	74	13	112	0	0	0	23.4
43	Thorncliffe Heights	307	26	8	100	7	141	0	0	1	46.3
44	Thorncliffe Heights	443	40	6	99	13	158	0	0	2	36.1
45	Thorncliffe	322	36	10	129	11	186	0	0	2	58.4
46	Thorncliffe	325	58	5	124	20	207	0	0	0	63.7
47	Thorncliffe	281	34	4	117	23	178	0	0	1	63.7
48	Thorncliffe	320	53	6	143	19	221	1	0	0	69.1
49	North Haven	336	41	6	136	12	195	0	0	1	58.3
50	North Haven	394	42	10	158	12	222	0	0	1	56.6
51	North Haven	331	28	6	116	9	159	0	0	0	48.0
52	North Haven	442	78	17	179	30	304	0	0	0	68.8
53	North Haven	448	46	10	166	26	248	0	0	0	55.4

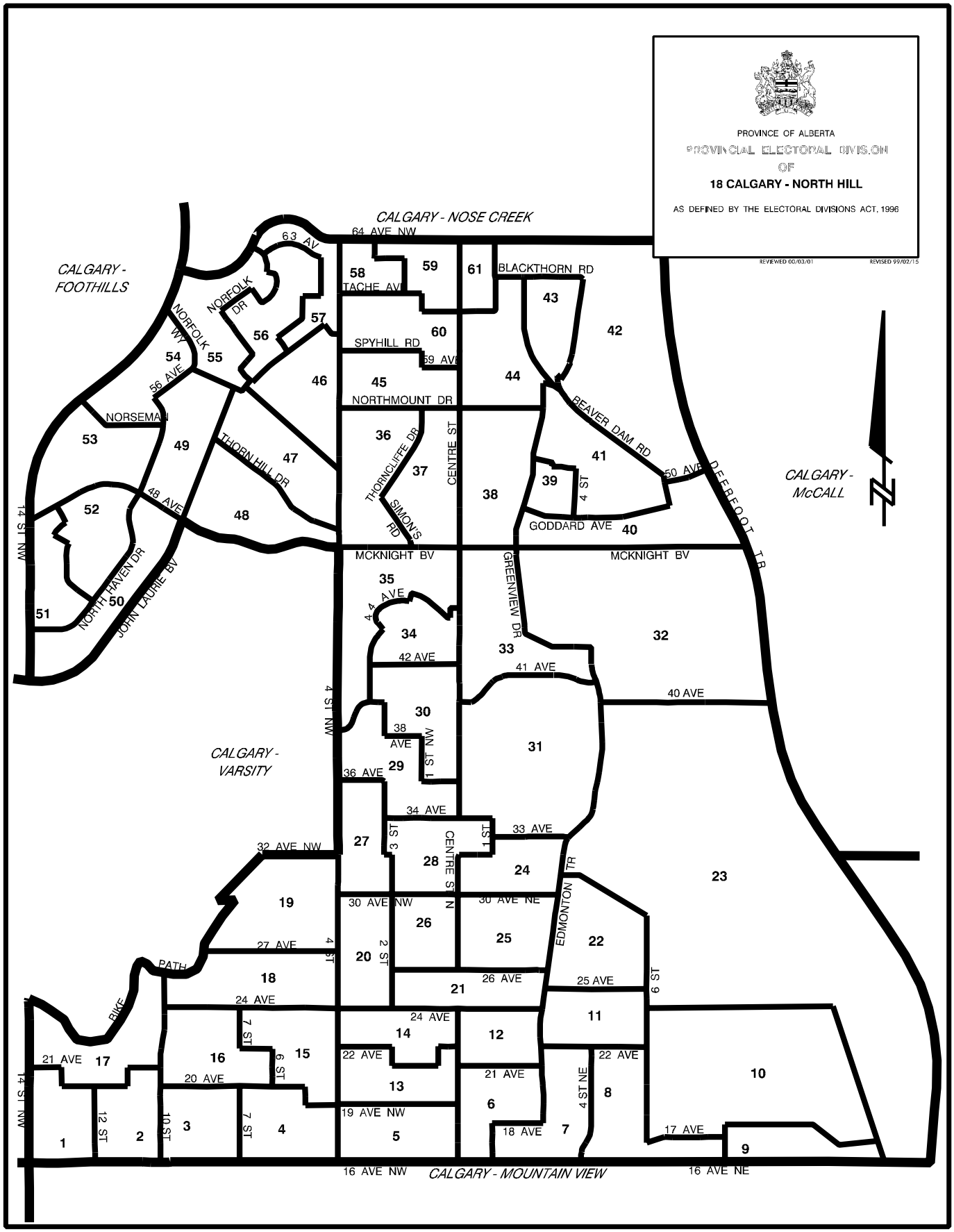
PROVINCE OF ALBERTA
PROVINCIAL ELECTORAL DIVISION
OF
18 CALGARY - NORTH HILL
AS DEFINED BY THE ELECTORAL DIVISIONS ACT, 1996
REVIEWED 00/03/01
REVISED 99/02/15
CALGARY - NOSE CREEK
CALGARY - FOOTHILLS
CALGARY - McCALL
CALGARY - VARSITY
CALGARY - MOUNTAIN VIEW
64 AVE NW
63 AV
BLACKTHORN RD
TACHE AV
SPYHILL RD
NORTHMOUNT DR
BEAVER DAM RD
50 AVE
DEERFOOT TR
NORSEMAN
NORFOLK DR
NORFOLK WY
56 AVE
48 AVE
THORN HILL DR
THORNCLIFFE DR
SIMONS RD
CENTRE ST
4 ST
GODDARD AVE
MCKNIGHT BV
GREENVIEW DR
14 ST NW
NORTH HAVEN DR
JOHN LAURIE BV
44 AVE
42 AVE
41 AVE
40 AVE
4 ST NW
38 AVE
1 ST NW
36 AVE
34 AVE
33 AVE
32 AVE NW
3 ST
1 ST
CENTRE ST N
30 AVE NW
30 AVE NE
EDMONTON TR
27 AVE
4 ST
2 ST
PATH
BIKE
26 AVE
25 AVE
9 ST
24 AVE
7 ST
6 ST
22 AVE
21 AVE
4 ST NE
20 AVE
19 AVE NW
18 AVE
17 AVE
16 AVE NW
16 AVE NE
12 ST
10 ST
1
2
3
4
5
6
7
8
9
10
11
12
13
14
15
16
17
18
19
20
21
22
23
24
25
26
27
28
29
30
31
32
33
34
35
36
37
38
39
40
41
42
43
44
45
46
47
48
49
50
51
52
53
54
55
56
57
58
59
60
61

Electoral Division of Calgary-North Hill
Statement of Official Results - March 12, 2001

POLL NUMBER	NAME OF POLL	NAMES ON LIST	DARRYL G. HAWKINS LIB	DARCY KRAUS AG	RICHARD MAGNUS PC	CHRISTINE MCGREGOR NDP	V	S	D	R	% VOTER TURNOUT
54	North Haven	328	42	4	117	14	177	0	0	0	54.0
55	Thorncliffe	331	40	4	105	8	157	0	0	0	47.4
56	Thorncliffe	366	61	4	125	10	200	0	0	0	54.6
57	Thorncliffe Heights	417	30	2	64	19	115	0	0	0	27.6
58	Thorncliffe Heights	449	31	1	73	10	115	0	0	0	25.6
59	Thorncliffe Heights	342	24	4	87	10	125	0	0	0	36.5
60	Thorncliffe Heights	425	36	4	145	12	197	0	0	1	46.6
61	Thorncliffe Heights	389	11	0	73	1	85	0	0	0	21.9
62	Advance	0	89	15	244	36	384	1	0	1	
63	Mobile - Cambrian	0	4	0	33	1	38	0	0	0	
64	Mobile - Confederation	0	9	0	22	2	33	0	0	0	
65	Mobile - Harris	0	8	0	56	7	71	0	0	1	
66	Mobile - Westbourne	0	21	2	83	8	114	0	0	1	
67	Mobile - Mountainview/Fanning	0	47	6	106	14	173	1	0	0	
68	Special Ballot	0	19	2	63	10	94	0	1	1	
	TOTAL	**22,630**	**2,529**	**404**	**7,034**	**1,067**	**11,034**	**15**	**2**	**24**	**48.9**

V = Valid Ballots S = Spoiled Ballots D = Declined Ballots R = Rejected Ballots

Electoral Division of Calgary-North West
Statement of Official Results - March 12, 2001

POLL NUMBER	NAME OF POLL	NAMES ON LIST	PAUL ALLARD LIB	PATRICIA ALWARD NDP	GREG MELCHIN PC	DOUGLAS A. PICKEN SC	V	S	D	R	% VOTER TURNOUT
1	Silverview	407	73	13	161	5	252	0	0	0	61.9
2	Silverdale	436	71	15	171	5	262	0	0	0	60.1
3	Silver Springs 1	420	87	14	123	5	229	1	0	0	54.5
4	Silver Brook	507	76	14	187	4	281	0	0	0	55.4
5	Ranchview 1	315	43	16	101	1	161	0	0	0	51.1
6	Ranch Estates 1	330	40	4	128	0	172	0	0	0	52.1
7	Hawkcliff	439	67	10	161	1	239	0	0	0	54.4
8	Hawkhill	456	73	9	180	4	266	0	0	0	58.3
9	Hawktree 1	494	46	5	217	1	269	0	0	0	54.5
10	Citadel Hills	317	25	1	131	0	157	0	0	0	49.5
11	Citadel Close	340	26	3	150	1	180	0	0	0	52.9
12	Citadel Peak	414	32	7	130	6	175	0	0	0	42.3
13/14	Citadel Meadow 1	361	28	1	135	5	169	0	0	0	46.8
15	Citadel Park	405	39	10	140	1	190	0	0	0	46.9
16	Citadel Terrace	294	30	5	99	0	134	0	0	0	45.6
17	Hawktree 2	380	55	6	128	3	192	0	0	0	50.5
18	Hawkstone	473	60	6	166	1	233	0	0	0	49.3
19	Hawkford	420	66	6	185	1	258	0	0	0	61.4
20	Hawkview	470	65	11	196	2	274	0	0	0	58.3
21	Hawkley Valley	435	66	5	170	1	242	1	0	0	55.6
22	Ranch Estates 2	416	77	9	140	1	227	0	0	0	54.6
23	Ranchland Meadows	414	42	16	133	5	196	0	0	0	47.3
24	Raintree	258	25	9	61	4	99	0	0	0	38.4
25	Ranchview 2	448	42	13	123	6	184	1	0	0	41.1
26	Ranchland Court	367	49	17	113	1	180	0	0	0	49.0
27	Ranchridge 1	325	36	9	135	2	182	0	0	0	56.0
28	Hawkside	419	45	6	156	0	207	0	0	0	49.4
29	Hawkwood Village	209	23	5	109	0	137	0	0	0	65.6
30	Hawkbury	421	42	7	160	0	209	1	0	0	49.6
31	Hawkmount	382	48	5	149	0	202	0	0	0	52.9
32	Hawkland	418	39	4	157	1	201	0	0	1	48.3
33	Citadel Pass	344	29	7	116	3	155	0	0	0	45.1
34	Citadel Crest 1	409	35	5	159	9	208	0	0	0	50.9
35	Citadel Crest 2	257	17	5	106	0	128	0	0	0	49.8
36	Citadel Ridge	268	18	4	103	0	125	0	0	0	46.6
37	Arbour Ridge East	332	27	4	120	1	152	0	0	0	45.8
38	Hawkville	396	53	11	154	0	218	0	0	0	55.1
39	Hawkdale	308	40	7	126	2	175	0	0	0	56.8
40	Ranchridge 2	378	51	10	151	6	218	0	0	1	57.9
41	Ranchero 1	362	49	4	98	0	151	1	0	2	42.3
42	Ranchero 2	333	36	13	99	1	149	0	0	0	44.7
43	Ranch Glen	365	47	5	96	4	152	0	0	1	41.9
44	Silverstone	433	91	12	177	4	284	1	0	1	65.8
45	Silver Ridge 1	423	89	5	175	8	277	1	0	0	65.5
46	Silver Mead	346	45	12	146	1	204	1	0	0	59.0
47	Silver Ridge 2	319	88	7	107	3	205	0	0	0	64.3
48	Silvercrest	341	58	15	126	10	209	1	0	0	61.3
49	Silver Hill	393	72	7	143	3	225	1	0	0	57.3
50	Silver Ridge 3	488	74	22	204	12	312	0	0	0	63.9
51	Silvergrove	433	48	7	171	14	240	0	0	2	55.9
52	Ranchlands Court	340	50	12	104	2	168	0	0	0	49.4
53	Ranchlands Place	161	9	5	38	0	52	0	0	0	32.3
54	Range	264	45	7	105	2	159	0	0	2	61.0

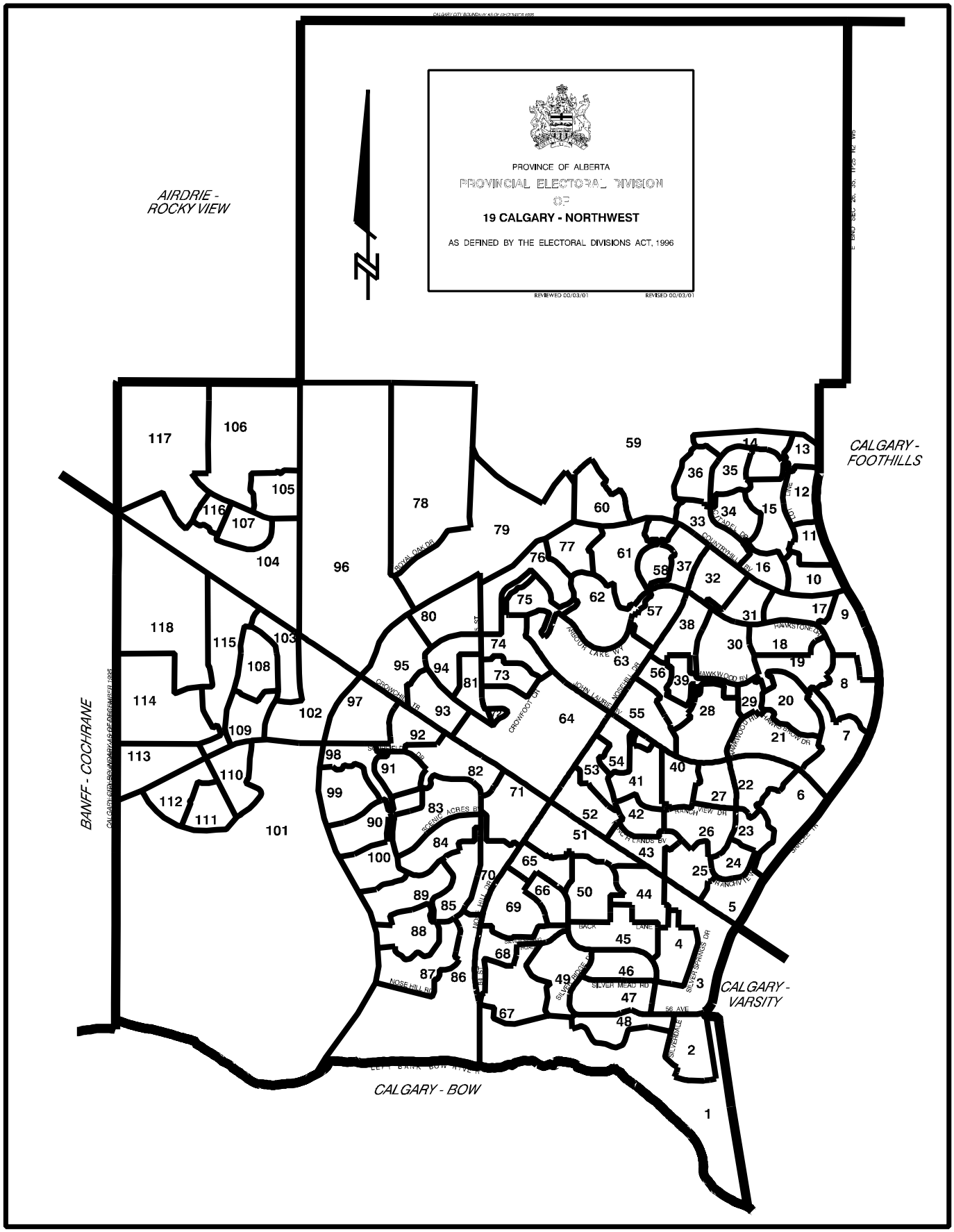
PROVINCE OF ALBERTA
PROVINCIAL ELECTORAL DIVISION
OF
19 CALGARY - NORTHWEST
AS DEFINED BY THE ELECTORAL DIVISIONS ACT, 1996
REVIEWED 00/03/01
REVISED 00/03/01
AIRDRIE - ROCKY VIEW
CALGARY - FOOTHILLS
BANFF - COCHRANE
CALGARY - VARSITY
CALGARY - BOW

Electoral Division of Calgary-North West
Statement of Official Results - March 12, 2001

POLL NUMBER	NAME OF POLL	NAMES ON LIST	PAUL ALLARD LIB	PATRICIA ALWARD NDP	GREG MELCHIN PC	DOUGLAS A. PICKEN SC	V	S	D	R	% VOTER TURNOUT
55	Hawkfield	411	57	3	139	2	201	0	0	0	48.9
56	Hawkwood Place	437	61	13	149	5	228	0	0	0	52.2
57	Arbour Cliff	427	47	4	161	1	213	0	0	0	49.9
58	Arbour Ridge West	382	34	3	133	4	174	0	0	0	45.5
59/60	Citadel West 1 & 2	257	16	0	110	2	128	0	0	0	49.8
61	Arbour Glen	412	41	12	154	4	211	0	0	0	51.2
62	Arbour Vista	208	11	0	88	6	105	0	0	0	50.5
63	Arbour Estates	351	33	3	126	0	162	1	0	0	46.2
64	Arbour Grove	327	22	10	136	2	170	0	0	0	52.0
65	Springhill	320	43	7	107	1	158	4	0	0	49.4
66	Silverthorn	402	41	13	126	1	181	0	0	1	45.3
67	Silver Valley	423	67	18	172	1	258	1	0	0	61.0
68	Silver Springs 2	399	58	11	124	1	194	0	0	0	48.6
69	Silvercreek	402	44	11	149	11	215	2	0	0	53.5
70	Scenic Acres 1	320	44	4	122	4	174	0	0	0	54.4
71	Scenic Cove	441	49	12	135	7	203	0	0	0	46.0
72	Point Of View	198	22	2	82	2	108	2	0	0	54.5
73	Arbour Wood	337	31	3	140	2	176	0	0	1	52.5
74	Arbour Crest 1	306	31	7	123	3	164	0	0	0	53.6
75	Arbour Crest 2	319	30	10	87	4	131	0	0	0	41.1
76/95	Arbour Crest 3/Valley	253	22	3	83	0	108	0	0	0	42.7
77	Arbour Butte	297	14	1	95	2	112	0	0	0	37.7
78/79/96	Royal Ridge/Crest/Abbey	417	23	5	145	4	177	1	0	0	42.4
80/81/94	Arbour Stone/Forest/Haven	392	44	10	103	6	163	0	0	0	41.6
82	Scotia Point	589	52	14	143	3	212	0	0	0	36.0
83	Scurfield Hill	376	55	3	146	0	204	0	0	1	54.5
84	Scenic Park	425	52	13	202	4	271	0	0	0	63.8
85	Scenic Glen	373	52	11	151	2	216	0	0	0	57.9
86	Scimitar Bay	230	31	8	94	2	135	0	0	0	58.7
87	Scimitar Point	311	36	3	116	0	155	0	0	0	49.8
88	Scenic Ridge	335	50	5	127	3	185	2	0	0	55.2
89	Scandia	361	55	3	142	4	204	0	0	0	56.5
90	Scepter	425	56	7	178	1	242	0	0	0	56.9
91	Scanlon	412	59	4	164	1	228	0	0	2	55.8
92	Scenic View	244	42	1	82	2	127	0	0	0	52.0
93	Watergrove	375	50	6	165	5	226	0	2	1	61.1
97	Schubert	413	68	7	173	2	250	0	0	2	61.0
98	Schooner 1	286	43	6	109	5	163	1	0	0	57.0
99	Schooner 2	334	38	0	137	1	176	0	0	0	52.7
100	Schiller	306	49	3	119	2	173	0	0	0	56.5
101	Tuscany Hills Point	321	19	5	123	4	151	0	0	0	47.0
102	Tuscarora Close	272	31	5	86	4	126	0	0	0	46.3
103	Tuscarora Mews	314	23	5	97	2	127	0	0	0	40.4
104	Rocky Bay	364	39	4	162	0	205	0	0	1	56.6
105	Rocky Cove	382	33	11	185	2	231	0	0	0	60.5
106/117	Rocky Green/Bluff	371	47	3	162	0	212	0	0	0	57.1
107/116	Rocky Village/Circle	367	42	9	160	1	212	0	0	0	57.8
108/109	Tuscarora Heights/Circle	508	54	4	199	5	262	0	0	0	51.6
110	Tuscany Hills Circle	298	13	3	92	2	110	0	0	0	36.9
111	Tuscany Hills Park	255	24	4	80	0	108	0	0	0	42.4
112/113	Tuscany Village/Ridge View	427	46	11	187	0	244	2	0	0	57.1
114	Tuscany Valley 1	324	27	12	132	0	171	1	0	0	52.8
115/118	Tuscany Valley 2 & 3	423	72	15	174	5	266	0	0	0	62.9

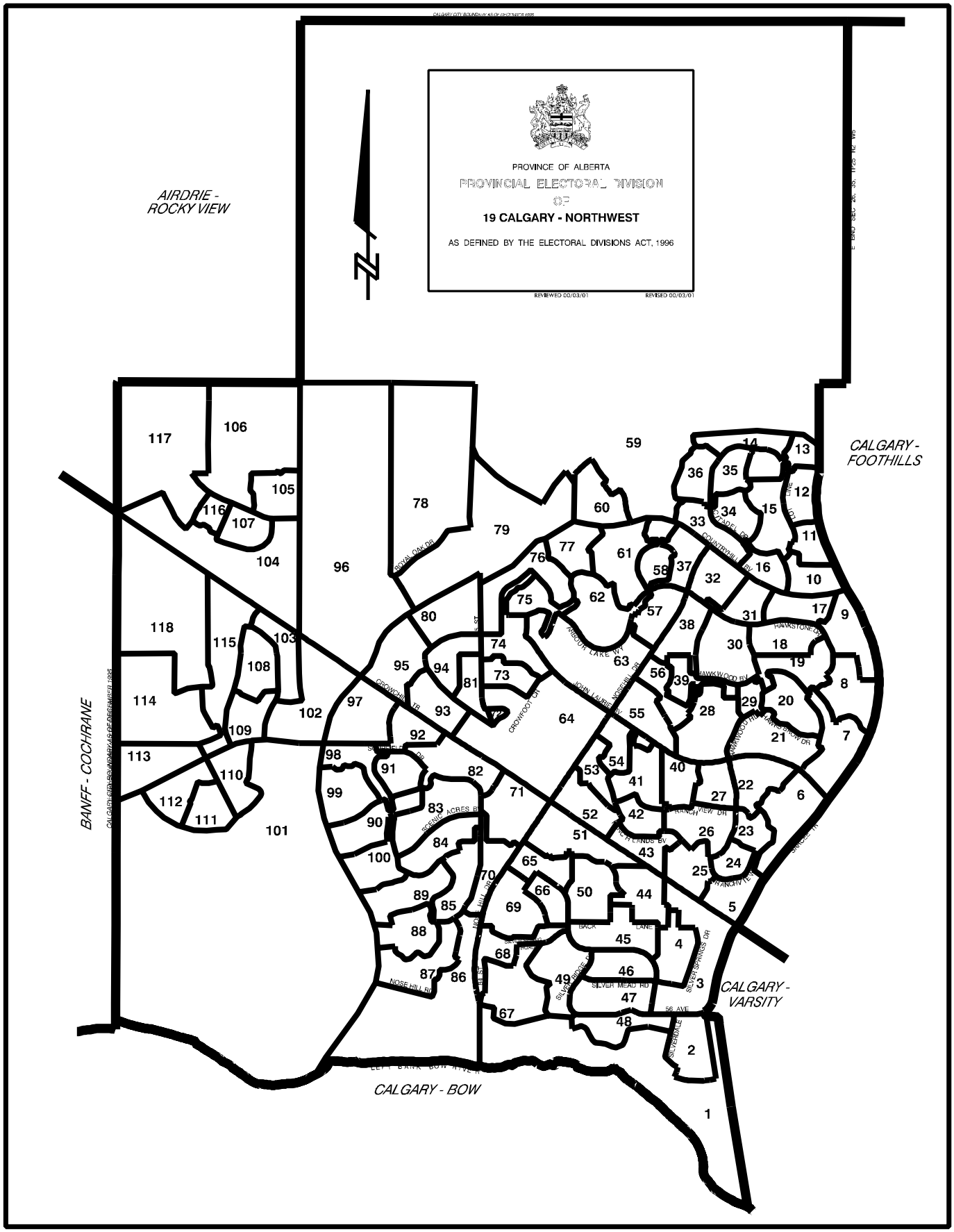
PROVINCE OF ALBERTA
PROVINCIAL ELECTORAL DIVISION
OF
19 CALGARY - NORTHWEST
AS DEFINED BY THE ELECTORAL DIVISIONS ACT, 1996
REVIEWED 00/03/01
REVISED 00/03/01
AIRDRIE - ROCKY VIEW
CALGARY - FOOTHILLS
BANFF - COCHRANE
CALGARY - VARSITY
CALGARY - BOW

Electoral Division of Calgary-North West
Statement of Official Results - March 12, 2001

POLL NUMBER	NAME OF POLL	NAMES ON LIST	PAUL ALLARD LIB	PATRICIA ALWARD NDP	GREG MELCHIN PC	DOUGLAS A. PICKEN SC	V	S	D	R	% VOTER TURNOUT
119	Advance	0	166	23	674	9	872	10	0	0	
120	Mobile - Scenic Acres	0	20	6	54	0	80	0	0	0	
121	Special Ballot	0	35	2	169	1	207	0	0	11	
	TOTAL	**38,742**	**4,971**	**828**	**15,292**	**299**	**21,390**	**37**	**2**	**30**	**55.3**

V = Valid Ballots S = Spoiled Ballots D = Declined Ballots R = Rejected Ballots

Electoral Division of Calgary-Nose Creek
Statement of Official Results - March 12, 2001

POLL NUMBER	NAME OF POLL	NAMES ON LIST	GARY MAR PC	EILEEN NESBITT NDP	PETER WILLOTT LIB	V	S	D	R	% VOTER TURNOUT
1	St. Helena Jr. High School	352	109	20	35	164	0	0	1	46.9
2	Huntington Village Manor	253	120	17	54	191	0	0	2	76.3
3	St. Helena Jr. High School	361	139	10	34	183	0	0	1	51.0
4	St. Helena Jr. High School	247	36	5	6	47	0	0	0	19.0
5	Catherine Nichols Gunn Elementary	415	90	7	49	146	0	0	0	35.2
6	Catherine Nichols Gunn Elementary	403	170	15	37	222	0	0	0	55.1
7	Catherine Nichols Gunn Elementary	367	117	12	32	161	0	0	0	43.9
8	Catherine Nichols Gunn Elementary	397	106	6	31	143	0	0	0	36.0
9	Catherine Nichols Gunn Elementary	373	114	7	25	146	1	0	0	39.1
10	Catherine Nichols Gunn Elementary	349	126	14	27	167	0	0	0	47.9
11	Alex Munro Elementary	346	121	6	50	177	0	0	0	51.2
12	St. Helena Jr. High School	385	103	14	39	156	0	0	0	40.5
13	St. Helena Jr. High School	296	85	18	27	130	0	0	1	44.3
14	St. Helena Jr. High School	426	156	15	49	220	0	0	0	51.6
15	St. Henry Elementary	382	117	6	26	149	0	0	0	39.0
16	St. Henry Elementary	283	92	5	37	134	0	0	0	47.3
17	St. Henry Elementary	346	121	11	41	173	2	0	0	50.0
18	Alex Munro Elementary	405	134	8	53	195	0	0	1	48.4
19	Alex Munro Elementary	217	38	5	6	49	0	0	0	22.6
20	Alex Munro Elementary	439	151	13	38	202	1	0	0	46.0
21	Alex Munro Elementary	228	64	7	22	93	0	0	0	40.8
22	Alex Munro Elementary	457	164	10	44	218	1	0	0	47.7
23	Alex Munro Elementary	391	150	15	56	221	0	0	0	56.5
24	Alex Munro Elementary	347	130	7	35	172	0	0	0	49.6
25	St. Henry Elementary	417	140	8	60	208	0	0	0	49.9
26	St. Henry Elementary	350	133	14	66	213	0	0	0	60.9
27	St. Henry Elementary	437	144	13	66	223	0	1	0	51.3
28	Beddington Heights Community	385	97	16	48	161	0	0	0	41.8
29	Beddington Heights Community	339	90	5	37	132	0	0	0	38.9
30	Beddington Heights Community	356	103	6	41	150	0	1	0	42.4
31	Beddington Heights Elementary	354	97	7	35	139	0	0	0	39.3
32	Beddington Heights Elementary	334	90	7	40	137	0	0	0	41.0
33	Symon's Valley United Church	270	93	3	17	113	0	0	0	41.9
34	Symon's Valley United Church	435	129	14	27	170	5	0	0	39.1
35	Symon's Valley United Church	379	86	6	34	126	1	0	0	33.2
36	Symon's Valley United Church	435	150	13	32	195	0	0	0	44.8
37	Symon's Valley United Church	363	130	9	29	168	1	0	0	46.3
38	Beddington Heights Elementary	366	99	5	21	125	0	0	0	34.2
39	Beddington Heights Elementary	284	72	7	17	96	0	0	3	34.9
40	Beddington Heights Elementary	319	120	9	38	167	0	0	2	53.0
41	Beddington Heights Elementary	367	107	5	51	163	0	0	0	44.4
42	Beddington Heights Elementary	361	109	11	50	170	0	0	0	47.1
43	Beddington Heights Community	470	164	2	35	201	1	0	0	42.8
44	Beddington Heights Community	328	102	10	36	148	0	0	0	45.1
45	Beddington Heights Community	395	114	10	41	165	0	1	0	42.0
46	Beddington Heights Community	304	82	5	28	115	0	0	0	37.8
47	Simons Valley Elementary	285	89	5	20	114	0	0	0	40.0
48	Simons Valley Elementary	291	106	8	32	146	0	0	0	50.2
49	Simons Valley Elementary	317	102	2	35	139	0	0	1	44.2
50	Simons Valley Elementary	346	133	7	37	177	2	0	0	51.2
51	Berkshire Citadel	320	90	5	29	124	0	0	0	38.8
52	Berkshire Citadel	376	108	4	31	143	0	0	0	38.0
53	Beddington Heights Community	444	139	8	47	194	0	0	0	43.7
54	Berkshire Citadel	404	121	8	50	179	0	0	0	44.3

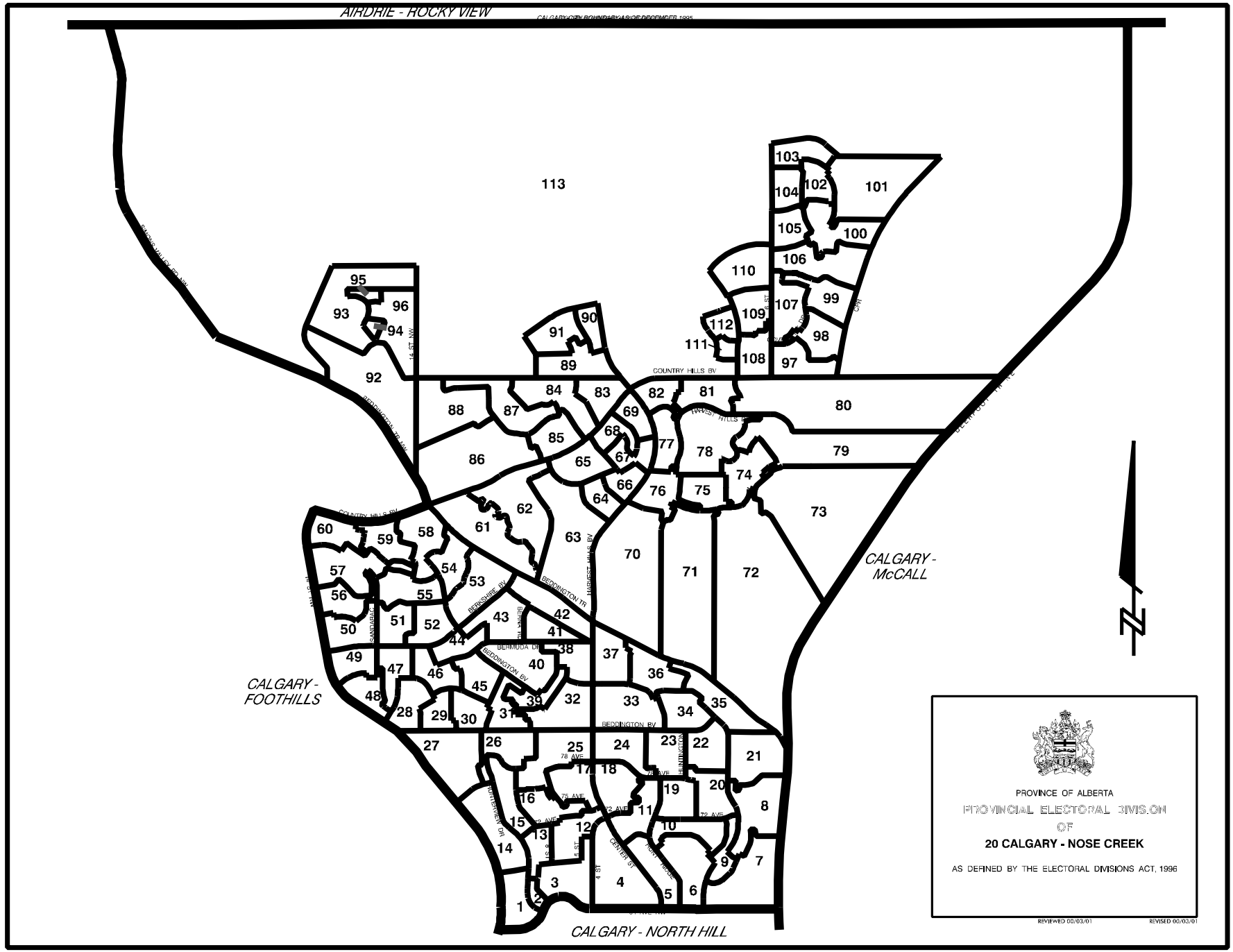
AIRDRIE - ROCKY VIEW
CALGARY CITY BOUNDARY AS OF DECEMBER 1995
113
103
104
102
101
105
100
106
110
107
99
109
112
111
108
98
97
95
96
93
94
91
90
89
92
COUNTRY HILLS BV
88
87
84
83
82
81
80
69
68
85
77
78
79
86
65
67
74
66
64
76
75
73
62
61
63
70
71
72
60
59
58
57
54
53
56
55
43
42
50
51
52
41
44
38
37
49
47
46
40
36
48
45
39
32
33
34
35
28
29
30
31
27
26
25
24
23
22
21
17
18
16
19
20
15
11
8
13
12
10
14
9
7
3
4
5
6
1
2
CALGARY - McCALL
CALGARY - FOOTHILLS
CALGARY - NORTH HILL
N
PROVINCE OF ALBERTA
PROVINCIAL ELECTORAL DIVISION
OF
20 CALGARY - NOSE CREEK
AS DEFINED BY THE ELECTORAL DIVISIONS ACT, 1996
REVIEWED 00/03/01
REVISED 00/03/01

Electoral Division of Calgary-Nose Creek
Statement of Official Results - March 12, 2001

POLL NUMBER	NAME OF POLL	NAMES ON LIST	GARY MAR PC	EILEEN NESBITT NDP	PETER WILLOTT LIB	V	S	D	R	% VOTER TURNOUT
55	Berkshire Citadel	355	121	9	60	190	1	0	0	53.5
56	Simons Valley Elementary	386	102	2	39	143	0	0	0	37.0
57	Simons Valley Elementary	356	129	12	35	176	0	0	0	49.4
58	Berkshire Citadel	419	112	5	25	142	1	0	0	33.9
59	Simons Valley Elementary	422	127	11	37	175	0	0	0	41.5
60	Simons Valley Elementary	368	116	7	34	157	0	0	0	42.7
61	Berkshire Citadel	320	107	8	26	141	0	0	0	44.1
62	Harvest Hills Alliance Church	106	39	1	15	55	0	0	0	51.9
63	Harvest Hills Alliance Church	282	110	2	19	131	0	0	0	46.5
64	Harvest Hills Alliance Church	156	61	2	15	78	0	0	0	50.0
65	Harvest Hills Alliance Church	233	54	4	14	72	0	0	0	30.9
66	Harvest Hills Alliance Church	259	93	2	18	113	0	0	0	43.6
67	Harvest Hills Alliance Church	276	93	8	21	122	0	0	0	44.2
68	Harvest Hills Alliance Church	267	101	5	17	123	0	0	0	46.1
69	Harvest Hills Alliance Church	271	84	5	12	101	0	0	0	37.3
70	Ascension of Our Lord Elementary Jr.	236	84	7	18	109	0	0	0	46.2
71	Ascension of Our Lord Elementary Jr.	317	121	10	33	164	0	0	0	51.7
72	Harvest Hills Golf Course	342	146	6	27	179	0	0	1	52.6
73	Harvest Hills Golf Course	376	135	11	31	177	0	0	0	47.1
74	Harvest Hills Golf Course	384	183	15	39	237	0	0	1	62.0
75	Ascension of Our Lord Elementary Jr.	382	164	9	26	199	2	0	0	52.1
76	Ascension of Our Lord Elementary Jr.	407	170	8	35	213	0	0	0	52.3
77	Ascension of Our Lord Elementary Jr.	381	151	3	19	173	0	0	0	45.4
78	Ascension of Our Lord Elementary Jr.	356	165	10	44	219	0	0	1	61.8
79	Harvest Hills Golf Course	327	161	9	33	203	0	0	0	62.1
80	Harvest Hills Golf Course	382	172	3	34	209	0	0	7	56.5
81	Ascension of Our Lord Elementary Jr.	371	157	8	32	197	0	0	0	53.1
82	Harvest Hills Alliance Church	320	114	5	22	141	0	0	22	50.9
83/84/ 89/90/91	Harvest Hills Alliance Church	217	92	3	11	106	0	0	0	48.8
85	Harvest Hills Alliance Church	319	109	2	14	125	0	0	0	39.2
86	Harvest Hills Alliance Church	384	138	2	20	160	0	0	0	41.7
87/88	Harvest Hills Alliance Church	271	91	2	26	119	0	0	0	43.9
92	Harvest Hills Alliance Church	179	75	7	9	91	0	0	0	50.8
93/94/95/ 96/113	Harvest Hills Alliance Church	123	63	0	11	74	0	0	1	61.0
97	Ascension of Our Lord Elementary Jr.	394	149	7	28	184	0	0	0	46.7
98	Ascension of Our Lord Elementary Jr.	379	115	4	18	137	0	1	0	36.4
99	Ascension of Our Lord Elementary Jr.	374	116	3	22	141	0	0	0	37.7
100	Ascension of Our Lord Elementary Jr.	390	114	9	18	141	0	0	0	36.2
101	Ascension of Our Lord Elementary Jr.	204	49	4	19	72	0	0	0	35.3
102/103/104	Ascension of Our Lord Elementary Jr.	136	79	3	14	96	0	0	0	70.6
105	Ascension of Our Lord Elementary Jr.	378	103	4	21	128	0	0	0	33.9
106	Ascension of Our Lord Elementary Jr.	366	127	6	14	147	0	0	0	40.2
107	Ascension of Our Lord Elementary Jr.	381	134	6	28	168	0	0	0	44.1
108	Ascension of Our Lord Elementary Jr.	378	117	7	22	146	0	0	0	38.6
109	Ascension of Our Lord Elementary Jr.	243	77	5	15	97	0	0	0	39.9
110/111/112	Ascension of Our Lord Elementary Jr.	309	112	3	13	128	0	1	0	41.7
114	Advance	0	594	26	163	783	0	0	0	
115	Special Ballot	0	79	1	14	94	0	0	1	
	TOTAL	**33,778**	**11,997**	**776**	**3,263**	**16,036**	**19**	**5**	**46**	**47.6**

V = Valid Ballots S = Spoiled Ballots D = Declined Ballots R = Rejected Ballots

Electoral Division of Calgary-Shaw
Statement of Official Results - March 12, 2001

POLL NUMBER	NAME OF POLL	NAMES ON LIST	CINDY ADY PC	KEVIN AGAR IND	RYAN FALKENBERG NDP	JIM MCPHERSON LIB	DARREN POPIK IND	PETER SINGLETON AFP	V	S	D	R	% VOTER TURNOUT
1	Douglasdale 1	480	192	0	9	43	1	0	245	1	0	0	51.0
2	Douglasdale 2	529	241	0	7	40	0	2	290	0	0	0	54.8
3	Douglasdale 3	422	187	3	10	41	3	2	246	1	0	0	58.3
4	Douglasdale 4	500	208	3	7	39	1	0	258	1	0	0	51.6
5	Douglasdale 5	444	216	0	3	35	0	3	257	0	0	1	58.1
6	Douglasdale 6	385	167	1	4	32	0	0	204	0	0	0	53.0
7	Douglasdale 7	433	185	0	5	18	0	2	210	0	0	0	48.5
8	Stonegate 1	417	156	0	1	19	0	2	178	0	0	0	42.7
9	Stonegate 2	252	91	0	2	16	1	2	112	0	0	0	44.4
10	Stonegate 3	336	135	2	0	17	3	3	160	0	0	0	47.6
11	Mountain Park 1	382	171	0	4	11	0	0	186	0	0	0	48.7
12	Mountain Park 2	416	157	1	3	25	0	1	187	1	0	0	45.0
13	Mountain Park 3	454	196	3	5	41	1	2	248	0	0	0	54.6
14	Mountain Park 4	394	184	2	6	15	3	3	213	0	0	1	54.3
15	Mountain Park 5	315	131	1	2	16	0	2	152	0	0	0	48.3
16	Mountain Park 6	305	124	1	3	21	0	3	152	0	0	0	49.8
17	Sundance 1	473	204	3	8	35	0	1	251	0	0	0	53.1
18	Sundance 2	433	188	0	8	33	4	0	233	0	0	0	53.8
19	Sundance 3	489	195	1	7	36	7	4	250	0	0	0	51.1
20	Sundance 4	441	207	2	6	37	2	2	256	0	0	0	58.0
21	Sundance 5	534	137	2	7	43	0	2	191	0	0	0	35.8
22	Sundance 6	501	221	1	6	31	3	6	268	1	0	0	53.5
23	Midnapore 1	416	169	1	9	29	3	2	213	0	0	0	51.2
24	Midnapore 2	475	179	2	13	45	4	0	243	0	0	0	51.2
25	Midnapore 3	337	127	1	6	27	0	2	163	0	0	1	48.7
26	Midnapore 4	311	102	2	9	19	0	1	133	0	0	0	42.8
27	Midnapore 5	436	145	4	6	48	1	4	208	0	0	0	47.7
28	Midnapore 6	254	69	0	6	19	0	0	94	0	0	0	37.0
29	Shawnee 1	492	192	0	4	36	4	1	237	0	0	0	48.2
30	Evergreen 1	433	177	0	7	39	1	1	225	1	0	0	52.0
31	Evergreen 2	502	188	0	6	53	0	3	250	0	0	0	49.8
32	Shawnee 2	463	211	0	4	43	3	2	263	0	0	0	56.8
33	Millrise 1	414	198	0	8	39	1	1	247	1	0	0	59.7
34	Millrise 2	435	166	5	8	38	3	4	224	0	0	0	51.5
35	Millrise 3	403	144	0	8	57	0	2	211	0	0	0	52.4
36A	Millrise 4	430	130	0	5	26	1	1	163	1	0	0	37.9
36B	Shawnee 3	187	74	0	4	30	3	2	113	0	0	0	60.4

Electoral Division of Calgary-Shaw
Statement of Official Results - March 12, 2001

POLL NUMBER	NAME OF POLL	NAMES ON LIST	CINDY ADY PC	KEVIN AGAR IND	RYAN FALKENBERG NDP	JIM MCPHERSON LIB	DARREN POPIK IND	PETER SINGLETON AFP	V	S	D	R	% VOTER TURNOUT
37	Midnapore 7	380	112	0	8	21	2	2	145	0	0	0	38.2
38	Midnapore 8	366	152	2	6	28	2	4	194	0	0	0	53.0
39	Midnapore 9	467	206	5	10	35	7	0	263	1	0	0	56.3
40	Midnapore 10	451	157	2	6	49	3	4	221	0	0	0	49.0
41	Sundance 7	378	148	0	12	22	0	1	183	0	0	0	48.4
42	Sundance 8	447	229	0	4	31	1	1	266	0	0	1	59.7
43	Sundance 9	452	193	1	2	38	1	3	238	0	0	0	52.7
44	Mountain Park 7	398	151	1	4	37	0	1	194	0	0	0	48.7
45	Mountain Park 8	394	202	0	12	25	2	1	242	0	0	0	61.4
46	McKenzie 1	239	188	7	13	27	0	3	238	0	1	0	100.0
47	Mountain Park 9	376	132	1	3	32	0	1	169	0	0	0	44.9
48	Mountain Park 8	339	120	1	1	25	2	1	150	0	0	0	44.2
49	Mountain Park 7	455	163	2	7	33	0	2	207	0	0	0	45.5
50	Stonegate 4	144	116	1	6	16	1	1	141	0	0	3	100.0
51	Stonegate 5	381	112	0	6	11	0	0	129	0	0	0	33.9
52	Stonegate 6	330	97	1	3	19	0	1	121	0	0	0	36.7
53	Stonegate 7	350	92	0	10	11	0	1	114	0	0	0	32.6
54	Stonegate 8	341	71	1	3	18	0	0	93	0	0	0	27.3
55	Douglasdale 8	339	98	0	2	15	1	1	117	0	0	0	34.5
56	Douglasdale 9	434	175	0	1	31	1	0	208	0	0	0	47.9
57	Douglasdale 10	407	152	2	2	26	1	0	183	0	0	0	45.0
58	Douglasdale 11	379	165	0	0	26	1	3	195	0	0	0	51.5
59	Douglasdale 12	370	163	2	2	34	4	1	206	0	0	0	55.7
60	Douglasdale 13	397	194	0	4	26	1	1	226	0	0	0	56.9
61	Douglas Glen 1	387	143	1	3	17	0	2	166	0	0	0	42.9
62	Douglas Glen 2	407	141	1	2	16	0	0	160	0	0	1	39.6
63	Douglas Glen 3	442	143	1	7	25	1	2	179	0	0	0	40.5
64	Douglas Glen 4	402	144	1	2	26	2	3	178	0	0	0	44.3
65	Douglasdale 14	407	188	3	1	24	2	0	218	0	0	1	53.8
66	Douglasdale 15	360	123	1	2	25	0	4	155	0	0	0	43.1
67	McKenzie 2	447	173	2	7	22	1	4	209	1	0	0	46.8
68	McKenzie 3	394	159	1	11	21	1	2	195	0	0	0	49.5
69	McKenzie 4	394	125	4	5	27	0	3	164	0	0	0	41.6
70	Sundance 10	464	191	2	6	50	2	2	253	0	0	0	54.5
71	Sundance 11	447	199	2	5	30	0	1	237	0	0	0	53.0
72	Sundance 12	385	122	0	2	28	1	3	156	0	0	0	40.5
73	Midnapore 11	395	142	2	8	23	1	0	176	0	0	0	44.6

PROVINCE OF ALBERTA

PROVINCIAL ELECTORAL DIVISION

OF

21 CALGARY - SHAW (1 of 2)

AS DEFINED BY THE ELECTORAL DIVISIONS ACT, 1996

REVIEWED 00/03/01 REVISED 00/03/01

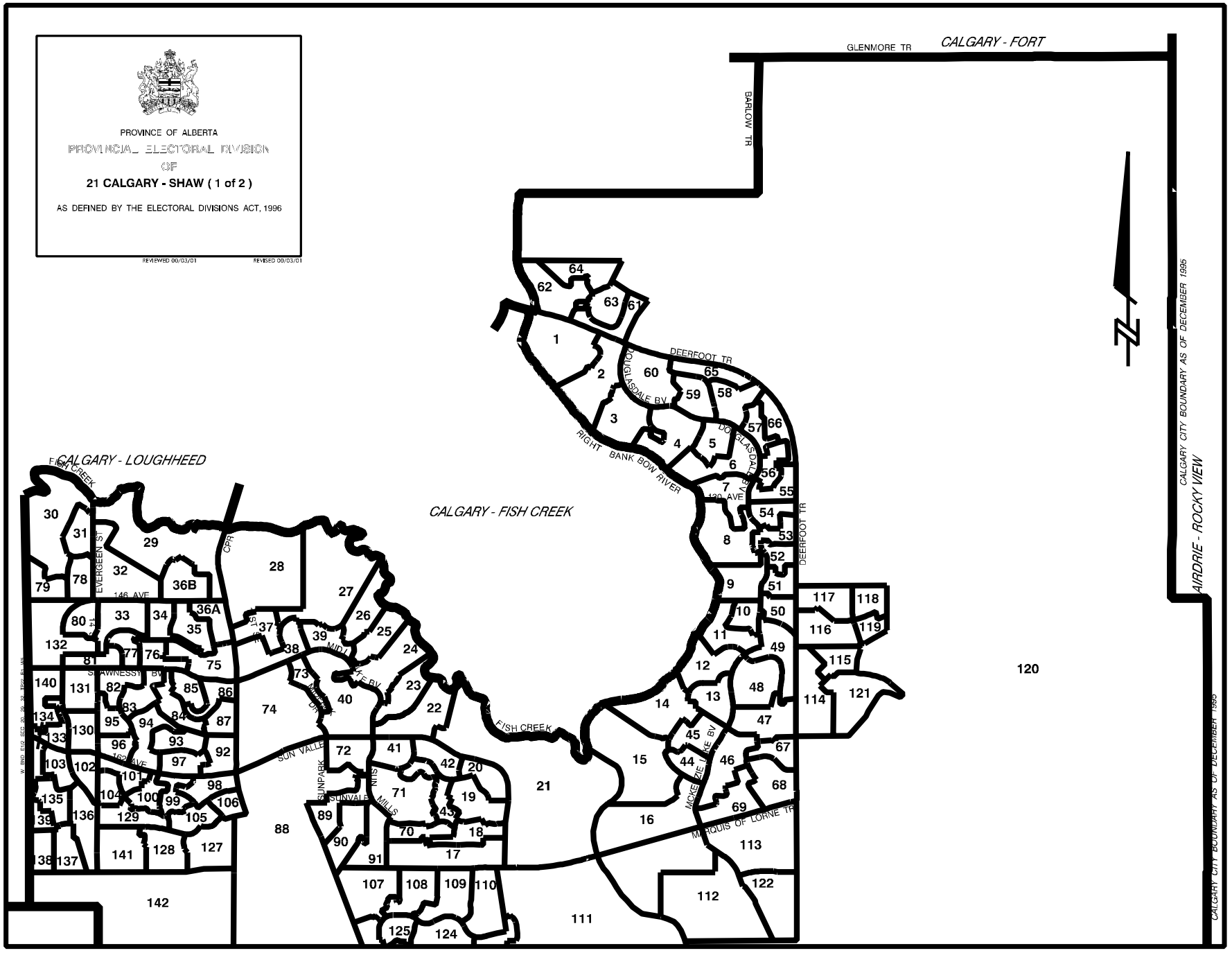

Electoral Division of Calgary-Shaw
Statement of Official Results - March 12, 2001

POLL NUMBER	NAME OF POLL	NAMES ON LIST	CINDY ADY PC	KEVIN AGAR IND	RYAN FALKENBERG NDP	JIM MCPHERSON LIB	DARREN POPIK IND	PETER SINGLETON AFP	V	S	D	R	% VOTER TURNOUT
74	Midnapore 12	420	164	2	17	25	4	0	212	0	0	0	50.5
75	Millrise 5	424	148	0	3	31	0	1	183	0	0	0	43.2
76	Millrise 6	444	165	4	11	36	1	1	218	0	0	0	49.1
77	Millrise 7	360	122	2	4	25	3	2	158	1	0	0	43.9
78	Evergreen 3	282	133	0	4	17	1	0	155	0	0	0	55.0
79	Evergreen 4	213	81	0	2	12	0	0	95	0	0	0	44.6
80/132	Millrise 8	302	122	0	1	17	0	1	141	0	0	0	46.7
81	Millrise 9	220	78	0	2	12	0	1	93	0	0	0	42.3
82	Shawnessy 1	448	215	0	3	33	2	6	259	0	0	0	57.8
83	Shawnessy 2	514	186	1	6	38	3	1	235	1	0	0	45.7
84	Shawnessy 3	454	153	1	12	44	1	4	215	1	1	0	47.6
85	Shawnessy 4	414	164	1	11	26	0	3	205	0	0	0	49.5
86	Shawnessy 5	324	117	2	6	20	1	0	146	0	0	0	45.1
87	Shawnessy 6	378	111	4	12	17	0	4	148	0	0	1	39.4
88	Sundance 13	513	164	3	6	25	1	2	201	0	0	0	39.2
89	Sundance 14	447	178	1	10	37	0	2	228	0	0	0	51.0
90	Sundance 15	498	185	2	12	23	2	4	228	1	0	0	45.8
91	Sundance 16	412	185	2	6	23	0	0	216	0	0	0	52.4
92	Shawnessy 7	386	124	0	2	26	2	3	157	0	0	1	40.9
93	Shawnessy 8	400	182	2	1	28	1	3	217	1	0	0	54.3
94	Shawnessy 9	396	136	0	5	19	0	0	160	0	0	0	40.4
95	Shawnessy 10	413	179	2	7	33	0	3	224	0	0	1	54.5
96	Shawnessy 11	354	119	1	4	27	1	1	153	0	0	0	43.2
97	Shawnessy 12	372	127	0	4	21	4	1	157	0	0	1	42.5
98	Somerset 1	437	125	1	4	18	0	2	150	0	0	0	34.3
99	Somerset 2	382	103	0	9	22	1	4	139	0	0	0	36.4
100	Somerset 3	398	118	2	5	14	0	0	139	0	0	0	34.9
101	Somerset 4	352	103	0	2	19	1	0	125	0	0	0	35.5
102	Bridlewood 8	337	94	1	7	18	0	2	122	0	0	0	36.2
103	Bridlewood 7	345	97	0	4	20	1	1	123	0	0	0	35.7
104	Somerset 5	136	50	0	4	9	2	1	66	0	0	0	48.5
105	Somerset 6	382	118	0	3	18	2	0	141	0	0	0	36.9
106	Somerset 7	271	73	0	5	16	0	1	95	0	0	0	35.1
107	Chaparral 1	272	123	3	3	13	1	1	144	0	0	0	52.9
108	Chaparral 2	317	141	4	4	25	0	3	177	0	0	0	55.8
109	Chaparral 3	414	185	1	5	35	1	3	230	0	0	0	55.6
110	Chaparral 4	418	205	0	2	27	2	3	239	0	0	1	57.4

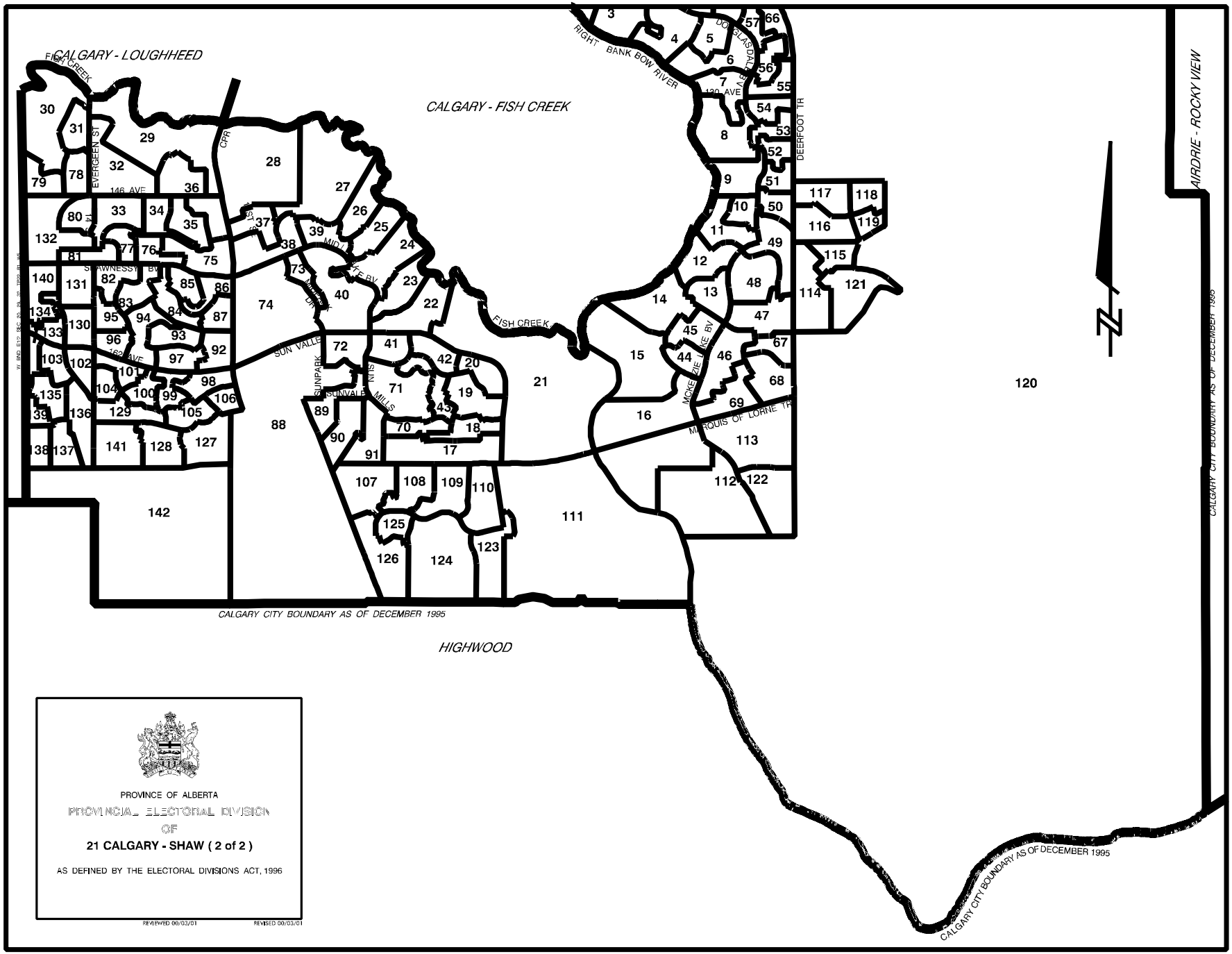
CALGARY - LOUGHHEED
CALGARY - FISH CREEK
AIRDRIE - ROCKY VIEW
HIGHWOOD
RIGHT BANK BOW RIVER
FISH CREEK
EVERGREEN ST
146 AVE
CPR
SUN VALLEY BV
SUNPARK
SUNVALLEY
MILLS
FISH CREEK
MCKENZIE LAKE BV
MARQUIS OF LORNE TR
DEERFOOT TR
120 AVE
CALGARY CITY BOUNDARY AS OF DECEMBER 1995
PROVINCE OF ALBERTA
PROVINCIAL ELECTORAL DIVISION
OF
21 CALGARY - SHAW (2 of 2)
AS DEFINED BY THE ELECTORAL DIVISIONS ACT, 1996
REVIEWED 00/03/01
REVISED 00/03/01

Electoral Division of Calgary-Shaw
Statement of Official Results - March 12, 2001

POLL NUMBER	NAME OF POLL	NAMES ON LIST	CINDY ADY PC	KEVIN AGAR IND	RYAN FALKENBERG NDP	JIM MCPHERSON LIB	DARREN POPIK IND	PETER SINGLETON AFP	V	S	D	R	% VOTER TURNOUT
111	Chaparral 5	315	101	1	4	16	0	1	123	0	0	0	39.0
112/113/122	Cranston 1/2/3	222	108	1	2	14	0	1	126	0	0	0	56.8
114	McKenzie Towne 1	370	134	2	14	36	3	0	189	0	0	0	51.1
115	McKenzie Towne 2	336	137	3	12	30	0	1	183	0	0	0	54.5
116/117	McKenzie Towne 3/4	264	110	1	7	22	0	0	140	0	0	0	53.0
118	McKenzie Towne 5	274	120	0	3	11	0	0	134	0	0	0	48.9
119/120	McKenzie Towne 6/Rural 1	300	132	1	6	24	0	1	164	1	0	0	54.7
121	McKenzie Towne 7	294	135	1	4	42	2	3	187	0	0	0	63.6
123/124	Chaparral 6/7	424	191	1	1	38	0	3	234	0	0	0	55.2
125/126	Chaparral 8	297	146	2	6	15	0	2	171	0	0	0	57.6
127	Somerset 8	512	162	0	3	21	2	2	190	0	0	0	37.1
128/129/141	Somerset 9/10/11	332	129	0	1	11	0	1	142	1	0	0	42.8
130	Shawnessy 13	345	136	0	4	12	1	3	156	1	0	0	45.2
131/133/140	Shawnessy 14/15/16	87	41	0	1	11	0	0	53	0	0	0	60.9
134	Bridlewood 6	273	77	0	0	14	0	1	92	0	0	1	34.1
135	Bridlewood 5	349	87	1	4	9	0	0	101	1	0	0	28.9
136	Bridlewood 4	364	126	1	5	16	2	3	153	0	0	0	42.0
137/138/142	Bridlewood 3/2/Rural 2	212	64	1	0	11	0	1	77	0	0	0	36.3
139	Bridlewood 1	279	75	0	4	11	0	0	90	0	0	0	32.3
143	Mobile - Fr. Lacombe/ Shawnessy/Sundance	0	105	2	6	31	1	0	145	0	1	2	
144	Advance	0	967	2	26	149	8	8	1,160	0	0	1	
145	Special Ballot	0	205	0	4	20	0	0	229	0	0	15	
	TOTAL	**49,366**	**20,306**	**153**	**729**	**3,595**	**151**	**222**	**25,156**	**19**	**3**	**33**	**51.0**

V = Valid Ballots S = Spoiled Ballots D = Declined Ballots R = Rejected Ballots

Electoral Division of Calgary-Varsity
Statement of Official Results - March 12, 2001

POLL NUMBER	NAME OF POLL	NAMES ON LIST	TAVIS DU PREEZ AG	CARROL JAQUES LIB	SUSAN SCOTT NDP	MURRAY D. SMITH PC	V	S	D	R	% VOTER TURNOUT
1	Varsity Estates	304	0	57	12	127	196	0	0	0	64.5
2	Varsity Estates	332	1	37	3	93	134	0	0	0	40.4
3	Varsity Estates	312	1	44	10	109	164	0	0	0	52.6
4	Varsity Estates	359	4	37	5	147	193	0	0	0	53.8
5	Varsity Estates	367	2	69	7	159	237	0	0	3	65.4
6	Varsity Estates	410	5	76	8	178	267	0	0	4	66.1
7	Varsity Acres	320	3	48	8	126	185	0	0	2	58.4
8	Varsity Acres	372	2	90	15	134	241	0	0	0	64.8
9	Varsity Acres	281	3	54	9	123	189	0	0	0	67.3
10	Varsity Acres	416	6	61	23	179	269	0	0	2	65.1
11	Varsity Acres	379	3	81	21	142	247	0	0	1	65.4
12	Varsity Acres	379	2	81	14	125	222	0	0	1	58.8
13	Varsity Acres	245	1	22	6	58	87	0	0	0	35.5
14	Varsity Acres	301	3	46	15	65	129	0	0	0	42.9
15	Varsity Acres	344	9	63	21	71	164	0	0	1	48.0
16	Varsity Acres	288	4	47	13	121	185	0	0	0	64.2
17	Varsity Village West	290	1	64	11	111	187	0	0	0	64.5
18	Varsity Village Landmark	395	1	72	14	142	229	0	0	2	58.5
19	Varsity Village	266	0	45	8	96	149	0	0	0	56.0
20	Varsity Acres	249	4	44	11	109	168	0	0	2	68.3
21	Varsity Acres	461	10	42	22	90	164	0	0	1	35.8
22	Varsity Village West Villas	271	1	36	15	95	147	0	0	1	54.6
23	Varsity Village West Park	355	3	45	13	77	138	2	0	1	39.2
24	Varsity Village	328	2	79	6	133	220	0	0	0	67.1
25	Varsity Village	388	3	82	21	140	246	0	0	2	63.9
26	Varsity Research Park	253	5	13	7	27	52	0	0	0	20.6
27	University of Calgary Campus	568	8	72	70	100	250	0	0	1	44.2
28	University Heights	364	5	86	20	115	226	0	0	3	62.9
29	University Heights	339	10	70	33	114	227	0	0	1	67.3
30	University Heights	364	8	61	16	99	184	0	0	0	50.5
31	University Heights Towers	394	2	43	23	53	121	0	0	0	30.7
32	Patrician Village	388	3	13	25	53	94	0	0	1	24.5
33	Banff Trail	274	11	57	13	84	165	0	0	0	60.2
34	Banff Trail	279	9	47	24	86	166	0	0	0	59.5
35	Banff Trail	289	9	28	14	111	162	0	0	0	56.1
36	Banff Trail	352	11	50	10	119	190	0	0	2	54.5
37	Banff Trail	343	3	64	14	105	186	0	0	0	54.2
38	Banff Trail	437	15	87	20	111	233	0	0	0	53.3
39	Charleswood Banff Trail	352	5	55	23	129	212	0	0	1	60.5
40	Charleswood	239	2	53	14	78	147	0	0	0	61.5
41	Brentwood	341	9	63	23	113	208	0	0	1	61.3
42	Brentwood	337	7	69	24	126	226	0	0	1	67.4
43	Charleswood	364	2	71	29	126	228	0	0	2	63.2
44	Charleswood Triwood	371	6	54	25	141	226	0	0	0	60.9
45	Charleswood	347	4	61	21	148	234	0	0	1	67.7
46	Charleswood	325	6	66	24	102	198	0	0	1	61.2
47	Foothills Estates	376	10	56	26	146	238	0	0	1	63.6
48	Foothills Estates	421	4	63	15	167	249	0	0	1	59.4
49	Collingwood	280	4	52	11	120	187	1	0	0	66.8
50	Collingwood	227	7	61	16	75	159	0	0	0	70.0
51	Collingwood	311	2	52	11	108	173	0	0	0	55.6
52	Capitol Hill	388	9	43	27	108	187	0	0	1	48.5
53	Capitol Hill	345	5	43	45	98	191	0	1	0	55.7

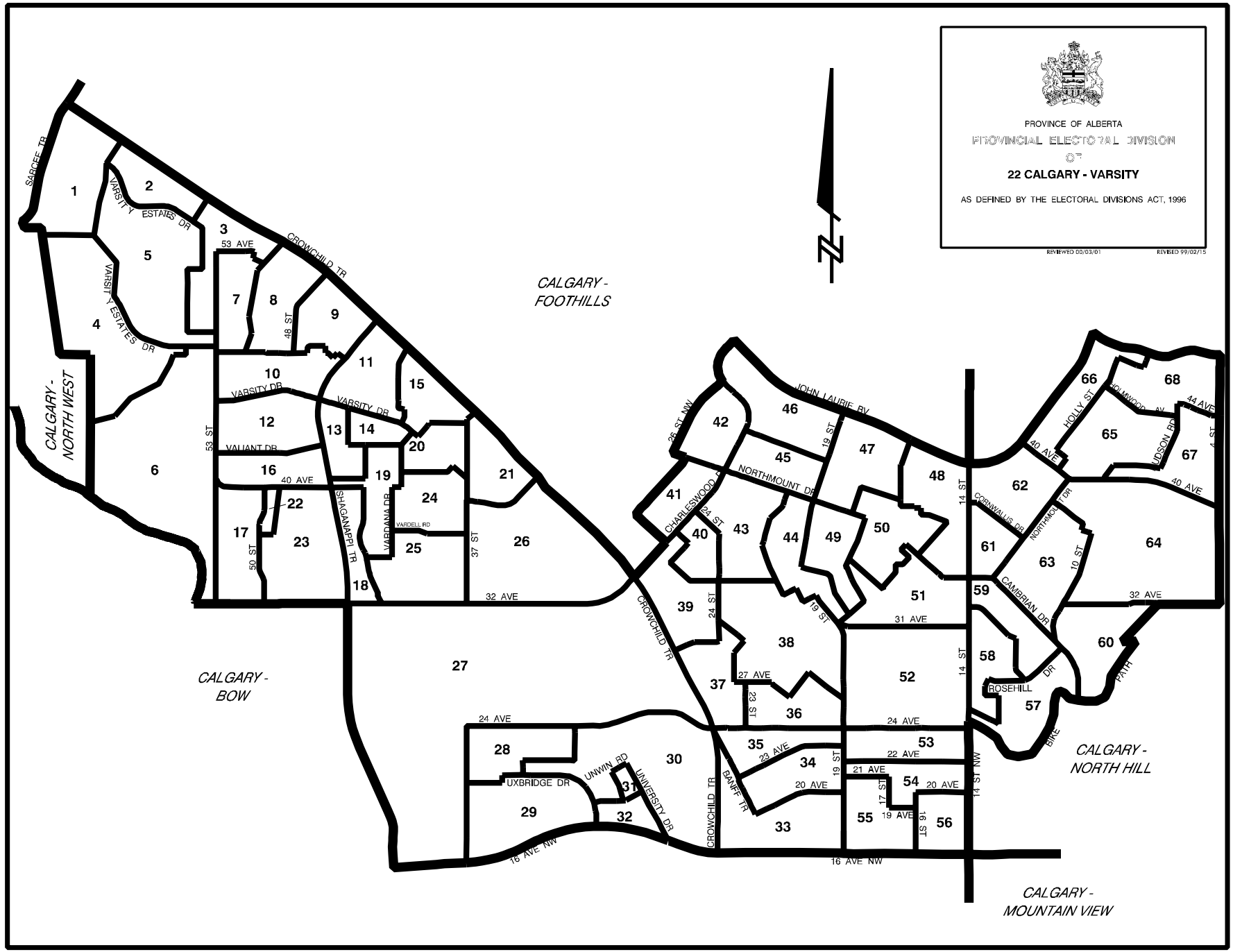
PROVINCE OF ALBERTA
PROVINCIAL ELECTORAL DIVISION
OF
22 CALGARY - VARSITY
AS DEFINED BY THE ELECTORAL DIVISIONS ACT, 1996
REVIEWED 00/03/01
REVISED 99/02/15
CALGARY - FOOTHILLS
CALGARY - NORTH WEST
CALGARY - BOW
CALGARY - NORTH HILL
CALGARY - MOUNTAIN VIEW
SARCEE TR
VARSITY ESTATES DR
53 AVE
CROWCHILD TR
48 ST
VARSITY DR
53 ST
VALIANT DR
40 AVE
50 ST
SHAGANAPPI TR
VARDANA DR
VARDELL RD
37 ST
32 AVE
JOHN LAURIE BV
26 ST NW
18 ST
NORTHMOUNT DR
CHARLESWOOD DR
24 ST
14 ST
CORNWALLIS DR
HOLLY ST
HOLMWOOD AV
44 AVE
HUDSON RD
10 ST
CAMERIAN DR
31 AVE
19 ST
24 AVE
27 AVE
23 ST
ROSEHILL DR
BIKE PATH
UXBRIDGE DR
UNWIN RD
UNIVERSITY DR
BANFF TR
23 AVE
22 AVE
21 AVE
20 AVE
17 ST
19 AVE
16 ST
16 AVE NW
14 ST NW

Electoral Division of Calgary-Varsity
Statement of Official Results - March 12, 2001

POLL NUMBER	NAME OF POLL	NAMES ON LIST	TAVIS DU PREEZ AG	CARROL JAQUES LIB	SUSAN SCOTT NDP	MURRAY D. SMITH PC	V	S	D	R	% VOTER TURNOUT
54	Capitol Hill	243	6	33	19	83	141	0	0	0	58.0
55	Capitol Hill	367	9	32	13	99	153	0	0	0	41.7
56	Capitol Hill	277	3	24	13	76	116	0	0	1	42.2
57	Rosemont	283	3	68	18	98	187	0	0	0	66.1
58	Rosemont	293	1	55	13	106	175	0	0	1	60.1
59	Rosemont	297	3	50	14	120	187	0	0	1	63.3
60	Cambrian Heights	324	1	72	15	100	188	0	0	0	58.0
61	Cambrian Heights	253	5	42	27	80	154	1	0	1	61.3
62	Cambrian Heights	382	12	74	24	124	234	1	0	2	61.8
63	Cambrian Heights	394	4	63	22	143	232	1	0	0	58.9
64	Queen Park Cambrian	505	5	35	19	110	169	0	0	0	33.5
65	Highwood	372	4	56	38	146	244	0	0	1	65.9
66	Highwood	402	4	41	29	140	214	0	0	2	53.7
67	Highwood	389	5	47	21	136	209	0	0	1	54.0
68	Highwood	399	3	43	35	151	232	0	0	0	58.1
69	Mobile - Foothills Lutheran/ Cathedral	0	2	30	6	67	105	0	0	2	
70	Advance	0	8	142	44	324	518	0	0	0	
71	Special Ballot	0	1	56	5	158	220	1	0	12	
	TOTAL	**23,260**	**334**	**3,938**	**1,309**	**8,173**	**13,754**	**7**	**1**	**65**	**59.4**

V = Valid Ballots S = Spoiled Ballots D = Declined Ballots R = Rejected Ballots

Electoral Division of Calgary-West
Statement of Official Results - March 12, 2001

POLL NUMBER	NAME OF POLL	NAMES ON LIST	GREG KLASSEN NDP	KAREN KRYCZKA PC	LORNE B. NEUDORF LIB	V	S	D	R	% VOTER TURNOUT
1	Olympic Village	315	11	62	23	96	0	0	1	30.8
2	Prominence Heights	221	5	92	14	111	0	0	0	50.2
3	Patina South	253	10	98	22	130	0	0	0	51.4
4	Patina Heights	222	1	97	13	111	0	0	0	50.0
5	Patterson Park	404	6	139	30	175	0	0	0	43.3
6	Patterson Slopes	345	4	133	23	160	0	0	0	46.4
7	Patterson West	435	15	162	47	224	0	0	0	51.5
8	Prominence Hill	150	0	43	21	64	0	0	1	43.3
9	Patterson Hill	227	2	56	10	68	0	0	0	30.0
10	Quinterra	147	3	50	6	59	0	0	0	40.1
11	North Coach	181	6	53	15	74	0	0	0	40.9
12	South Coach	270	8	98	36	142	0	0	0	52.6
13	Coach Bluff	235	14	90	40	144	0	0	2	62.1
14	Coachwood	204	3	74	22	99	0	0	0	48.5
15	Coachlane	291	16	79	31	126	0	0	0	43.3
16	Coach Light	302	5	126	28	159	0	0	0	52.6
17	Coach Manor	223	6	75	21	102	0	0	0	45.7
18	Coach Ridge	285	17	108	40	165	0	0	0	57.9
19	Wildwood West	312	20	137	46	203	0	1	0	65.4
20	Wildwood Centre	414	20	186	67	273	0	0	0	65.9
21	Wildwood East	388	12	178	56	246	0	0	1	63.7
22	Strandell	314	19	97	22	138	0	0	0	43.9
23	Strathbury	388	12	164	56	232	0	0	0	59.8
24	Strathaven	335	13	143	37	193	0	0	0	57.6
25	Strathcona	435	22	191	58	271	0	0	0	62.3
26	Strathcona Close	396	13	133	32	178	2	0	1	45.2
27	Strathlorne	346	13	149	42	204	0	0	0	59.0
28	Stradbrooke	335	12	131	47	190	0	0	2	57.3
29	Strathcanna	354	12	152	42	206	0	0	0	58.2
30	Christie Knoll	412	4	168	41	213	0	0	0	51.7
31	Christie Briar	235	2	98	23	123	0	0	0	52.3
32	Christie Park	445	5	168	44	217	0	0	1	49.0
33	Christie Mews	584	12	161	42	215	1	0	0	36.8
34	Worcestor	287	17	104	44	165	0	0	0	57.5
35	Waterloo	329	17	143	55	215	1	0	0	65.3
36	Waverley	340	14	129	36	179	0	0	1	52.9
37	Westminster	405	30	159	57	246	0	0	2	61.2
38	Warwick	355	15	138	51	204	0	0	0	57.5
39	Rossmere	293	14	64	21	99	0	0	0	33.8
40	Windermere	254	16	85	24	125	0	0	2	50.0
41	Rosscarrock North	334	12	98	29	139	0	0	2	42.2
42	Rosscarrock West	252	4	81	22	107	0	0	1	42.9
43	Winchester	329	14	146	48	208	0	0	1	63.5
44	Wakefield	311	24	151	40	215	0	0	2	69.8
45	Westwood	323	15	120	33	168	0	0	1	52.3
46	Westwood Terrace	375	21	98	48	167	0	0	0	44.5
47	Rosscarrock Centre	307	7	68	32	107	0	0	1	35.2
48	Rosscarrock South	285	19	77	24	120	0	0	0	42.1
49	Westglen	439	17	89	44	150	0	0	1	34.4
50	Westbrook	207	5	38	9	52	0	0	0	25.1
51	Signature Rise	442	4	170	36	210	1	0	0	47.5
52/53	Dana Village/Simcrest Heights	396	6	75	26	107	0	0	0	27.0

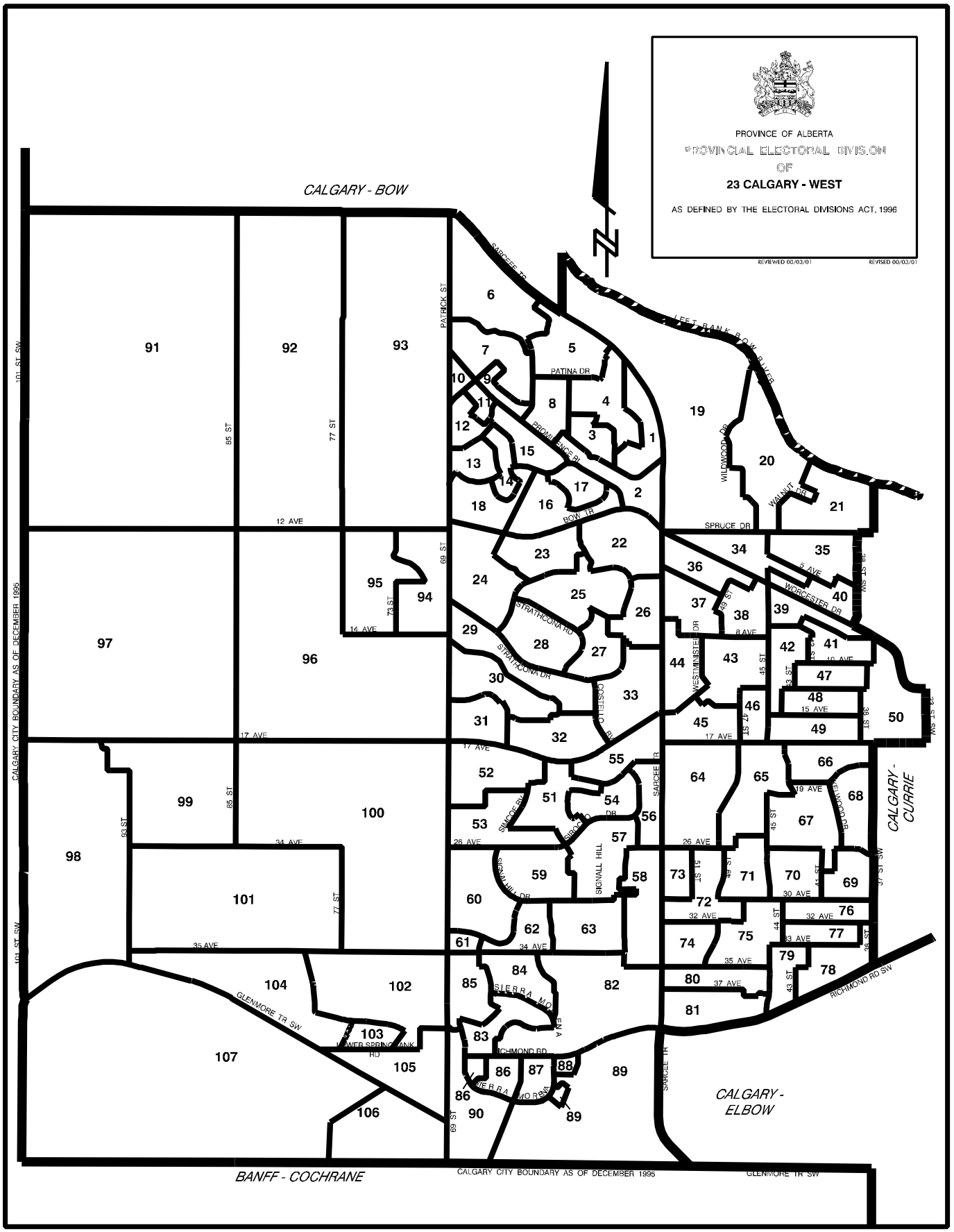
PROVINCE OF ALBERTA
PROVINCIAL ELECTORAL DIVISION
OF
23 CALGARY - WEST
AS DEFINED BY THE ELECTORAL DIVISIONS ACT, 1996
REVIEWED 00/03/01
REVISED 00/03/01
CALGARY - BOW
CALGARY - CURRIE
CALGARY - ELBOW
BANFF - COCHRANE
CALGARY CITY BOUNDARY AS OF DECEMBER 1995
GLENMORE TR SW
RICHMOND RD SW
SARCEE TR
PATINA DR
PROVINCE PL
BOW TR
SPRUCE DR
WILDWOOD DR
WALNUT DR
WORCESTER DR
STRATHCONA RD
STRATHCONA DR
WESTMINSTER DR
COCHRANE RD
SIGNAL HILL DR
SIGNAL HILL
SIERRA MORENA
LOWER SPRINGBANK RD
PATRICK ST
85 ST
77 ST
69 ST
73 ST
93 ST
101 ST SW
12 AVE
14 AVE
17 AVE
26 AVE
34 AVE
35 AVE
8 AVE
15 AVE
19 AVE
30 AVE
32 AVE
33 AVE
37 AVE
91
92
93
94
95
96
97
98
99
100
101
102
103
104
105
106
107
1
2
3
4
5
6
7
8
9
10
11
12
13
14
15
16
17
18
19
20
21
22
23
24
25
26
27
28
29
30
31
32
33
34
35
36
37
38
39
40
41
42
43
44
45
46
47
48
49
50
51
52
53
54
55
56
57
58
59
60
61
62
63
64
65
66
67
68
69
70
71
72
73
74
75
76
77
78
79
80
81
82
83
84
85
86
87
88
89
90

Electoral Division of Calgary-West
Statement of Official Results - March 12, 2001

POLL NUMBER	NAME OF POLL	NAMES ON LIST	GREG KLASSEN NDP	KAREN KRYCZKA PC	LORNE B. NEUDORF LIB	V	S	D	R	% VOTER TURNOUT
54	Sirocco	317	5	109	34	148	0	0	1	47.0
55	Signature Way	228	3	57	8	68	0	0	0	29.8
56	Signal Hill	236	5	52	16	73	0	0	1	31.4
57	Signal Ridge	443	12	146	24	182	0	0	0	41.1
58	Signal Hill Heights	356	11	126	26	163	0	0	0	45.8
59	Sienna Heights	316	2	148	27	177	0	0	0	56.0
60	Sienna Park	307	5	119	19	143	1	0	0	46.6
61	Dream View	210	8	116	27	151	1	0	0	71.9
62	Sienna Ridge	105	2	52	2	56	0	0	1	54.3
63	Sienna Hills	487	12	172	56	240	0	0	0	49.3
64	Glenmeadows West	361	20	144	46	210	1	0	0	58.2
65	Glenmeadows East	464	24	169	81	274	0	0	1	59.3
66	Grand Oaks	348	14	128	43	185	0	0	0	53.2
67	Grove Hill	376	21	157	49	227	0	0	0	60.4
68	Glenwood	380	25	135	40	200	0	0	0	52.6
69	Glenpark	369	14	92	30	136	0	0	3	37.7
70	Grant	348	20	149	40	209	0	0	0	60.1
71	Graham	283	17	143	26	186	0	0	0	65.7
72	Pipers Glen	466	11	159	47	217	0	0	0	46.6
73	Glen Green	380	14	88	25	127	0	0	0	33.4
74	Glen Grove	386	23	115	34	172	0	1	1	45.1
75	Glenpatrick	399	26	161	52	239	0	1	1	60.4
76	Glenbrook North	361	22	89	32	143	0	0	0	39.6
77	Glenbrook Centre	285	11	105	33	149	0	0	0	52.3
78	Glenbrook South	312	23	100	29	152	0	0	0	48.7
79	Sherwood Acres	319	23	80	34	137	0	0	2	43.6
80	Glenbrook Villages	332	10	118	21	149	0	0	0	44.9
81	Regent Gardens	444	16	108	40	164	1	0	0	36.9
82	Sierra Morena Place	428	9	188	32	229	0	0	0	53.5
83	Sierra Morena Court	365	13	158	36	207	0	0	1	57.0
84	Sierra Morena Terrace	357	12	152	17	181	0	0	0	50.7
85	Sierra Morena Green	480	6	185	31	222	0	0	0	46.3
86	Sierra Nevada	444	13	222	51	286	0	0	0	64.4
87	Sierra Morena Villas	249	9	102	23	134	0	0	0	53.8
88	Pavilions	259	11	92	21	124	0	0	0	47.9
89	Sierra Madre	508	20	247	38	305	0	0	2	60.4
90	Sierra Nevada Place	430	18	180	32	230	0	0	0	53.5
91/92	Banff Coach West/Centre	181	7	69	17	93	0	0	0	51.4
93	Westpoint	308	9	118	29	156	0	0	0	50.6
94	Spring Haven	329	5	112	34	151	0	0	0	45.9
95	Spring Haven West	191	4	91	11	106	0	0	0	55.5
96/97	West Springs/West Country	132	6	52	19	77	0	0	0	58.3
98/99	Anatapi Slopes/Country Central	185	3	90	9	102	1	0	0	55.1
100	Elkton Drive	169	7	75	12	94	0	0	0	55.6
101	Country South	50	3	14	2	19	0	0	0	38.0
102	Springbank Hill North	236	3	98	26	127	0	0	0	53.8
103	Springbank Hill South	209	9	64	13	86	0	0	1	41.6
104	Springbank Hill West	308	9	115	28	152	0	0	0	49.4
105	Sierra Morena Landings	80	4	37	10	51	0	0	1	65.0
106/107	New Discovery/Discovery Ridge	120	1	76	14	91	0	0	0	75.8
108	Advance - Westbrook	0	27	343	95	465	0	0	2	
109	Advance - Strathcona	0	16	292	52	360	0	1	0	

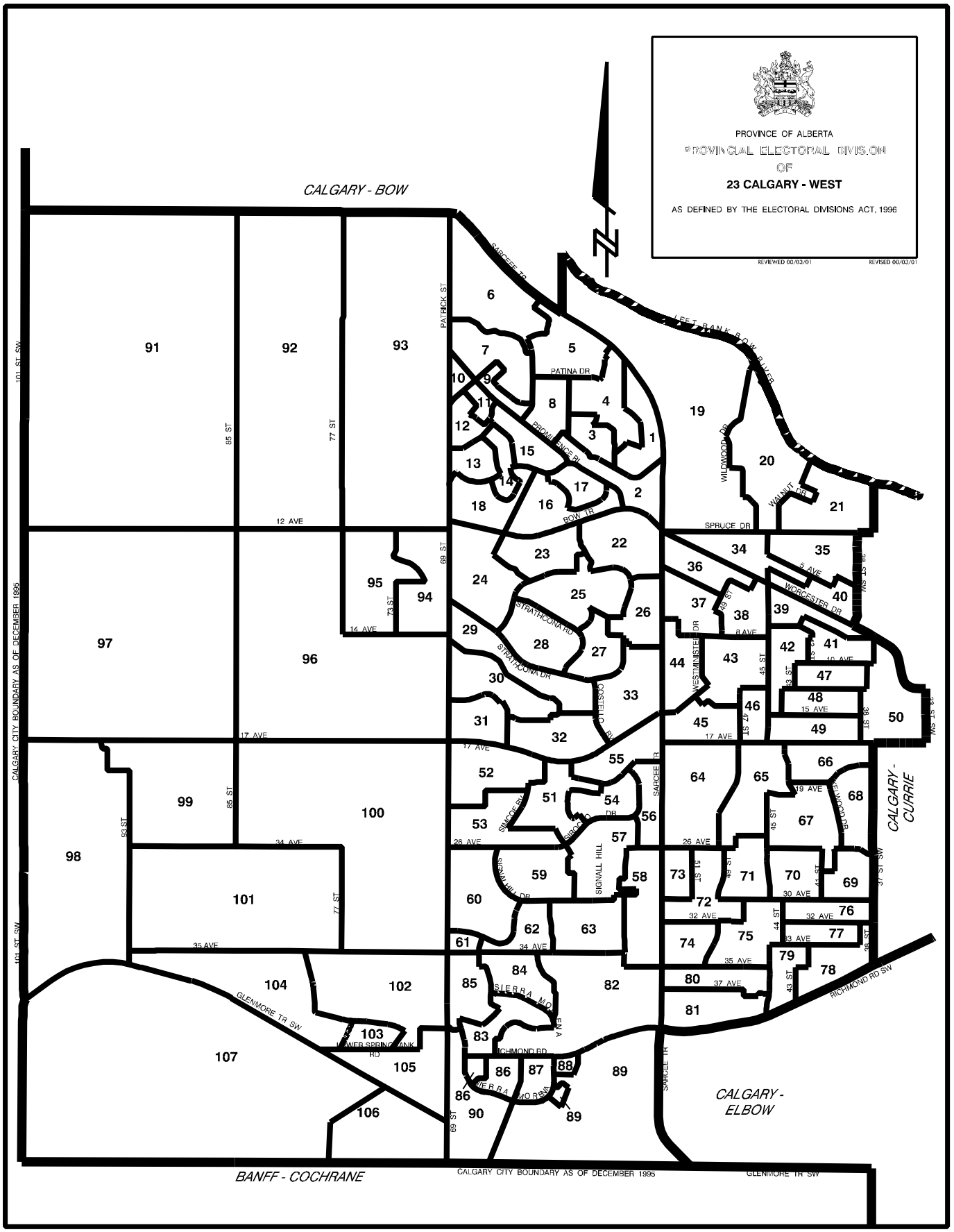
PROVINCE OF ALBERTA
PROVINCIAL ELECTORAL DIVISION
OF
23 CALGARY - WEST
AS DEFINED BY THE ELECTORAL DIVISIONS ACT, 1996
REVIEWED 00/03/01
REVISED 00/03/01
CALGARY - BOW
CALGARY - CURRIE
CALGARY - ELBOW
BANFF - COCHRANE
CALGARY CITY BOUNDARY AS OF DECEMBER 1995
GLENMORE TR SW
RICHMOND RD SW
SARCEE TR
PATINA DR
PROVINCE PL
BOW TR
SPRUCE DR
WILDWOOD DR
WALNUT DR
WORCESTER DR
STRATHCONA RD
STRATHCONA DR
WESTMINSTER DR
COCHRANE RD
SIGNAL HILL DR
SIGNAL HILL
SIERRA MORENA
LOWER SPRINGBANK RD
PATRICK ST
85 ST
77 ST
69 ST
73 ST
93 ST
101 ST SW
12 AVE
14 AVE
17 AVE
26 AVE
34 AVE
35 AVE
8 AVE
15 AVE
19 AVE
30 AVE
32 AVE
33 AVE
37 AVE
91
92
93
94
95
96
97
98
99
100
101
102
103
104
105
106
107
1
2
3
4
5
6
7
8
9
10
11
12
13
14
15
16
17
18
19
20
21
22
23
24
25
26
27
28
29
30
31
32
33
34
35
36
37
38
39
40
41
42
43
44
45
46
47
48
49
50
51
52
53
54
55
56
57
58
59
60
61
62
63
64
65
66
67
68
69
70
71
72
73
74
75
76
77
78
79
80
81
82
83
84
85
86
87
88
89
90

Electoral Division of Calgary-West
Statement of Official Results - March 12, 2001

POLL NUMBER	NAME OF POLL	NAMES ON LIST	GREG KLASSEN NDP	KAREN KRYCZKA PC	LORNE B. NEUDORF LIB	V	S	D	R	% VOTER TURNOUT
110	Mobile - Dana/Signature Block	0	34	143	47	224	0	0	0	
111	Mobile - Glenmeadows/Carewest/ Sharlem/Wentworth	0	7	119	20	146	0	0	3	
112	Special Ballot	0	5	171	23	199	0	0	9	
	TOTAL	**32,302**	**1,263**	**12,866**	**3,459**	**17,588**	**10**	**4**	**53**	**54.6**

V = Valid Ballots S = Spoiled Ballots D = Declined Ballots R = Rejected Ballots

Electoral Division of Edmonton-Beverly-Clareview
Statement of Official Results - March 12, 2001

POLL NUMBER	NAME OF POLL	NAMES ON LIST	ELISABETH BALLERMANN NDP	TANYA GILL IND	BAUNI MACKAY LIB	KEN SHIPKA IND	JULIUS YANKOWSKY PC	TEO ZANETIC AFP	V	S	D	R	% VOTER TURNOUT
1	Beacon	408	52	0	65	11	64	1	193	1	0	0	47.3
2	Beacon	368	52	2	39	4	85	1	183	0	0	0	49.7
3	Jubilee	343	38	1	52	5	53	2	151	0	0	0	44.0
4	Bernadette	373	53	1	56	4	75	1	190	0	0	0	50.9
5	Bernadette East	274	31	1	63	8	63	1	167	1	0	0	60.9
6	Abbott	350	22	2	34	1	28	0	87	0	0	1	25.1
7	Abbott North West	406	68	0	70	3	95	5	241	0	0	0	59.4
8	Bernadette North	415	61	1	34	7	110	2	215	0	0	0	51.8
9	Beacon	347	61	0	48	11	84	3	207	0	0	0	59.7
10	Beacon North	333	39	1	46	4	94	3	187	0	0	0	56.2
11	Yellowhead	222	22	0	37	0	29	3	91	1	0	0	41.0
12	Overlander South	383	36	0	73	0	100	1	210	0	0	0	54.8
13	Overlanders	332	21	0	36	4	74	2	137	0	0	0	41.3
14	Overlander North	333	16	1	50	2	63	1	133	1	0	0	39.9
15	Hooke	311	12	1	33	3	60	1	110	0	0	0	35.4
16	Hooper	138	17	1	42	3	74	1	138	0	0	0	100.0
17	Overlanders West	236	15	0	29	1	47	0	92	0	0	0	39.0
18	Homestead	264	10	0	28	0	52	1	91	1	0	0	34.5
19	Henry	364	34	0	35	0	78	0	147	1	0	0	40.4
20	Harrow	272	27	2	45	1	35	2	112	0	0	0	41.2
21	Harrison	375	19	2	76	2	79	0	178	0	0	0	47.5
22	Habitat	412	39	0	43	0	50	3	135	0	0	0	32.8
23	Homesteader	474	75	2	52	2	87	0	218	0	0	0	46.0
24	Sifton West	439	26	3	46	5	53	2	135	0	0	0	30.8
25	Sifton	351	40	1	72	4	68	4	189	0	0	0	53.8
26	Seton West	246	22	1	38	3	59	0	123	0	0	0	50.0
27	Seton South	424	24	3	80	7	97	1	212	0	0	0	50.0
28	Belmont	371	27	0	66	2	77	2	174	0	0	0	46.9
29	Belmont	385	48	0	66	7	71	0	192	1	0	0	49.9
30	Ravine	252	8	0	53	8	59	0	128	0	0	0	50.8
31	River	457	33	0	98	1	105	2	239	1	0	0	52.3
32	Clareview	419	34	1	88	6	98	1	228	0	0	0	54.4
33	Overlanders East	377	29	0	56	1	88	0	174	0	0	0	46.2

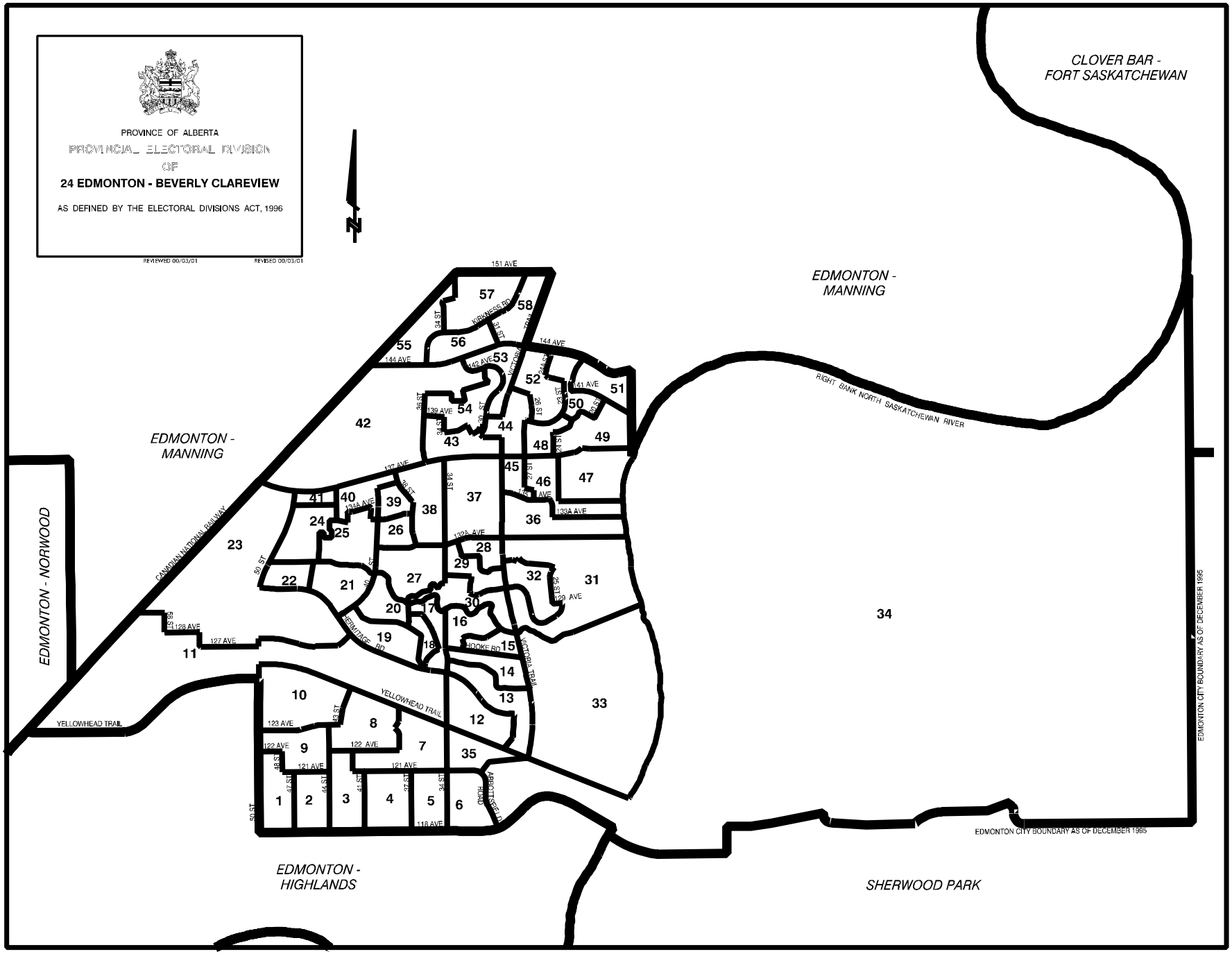
PROVINCE OF ALBERTA
PROVINCIAL ELECTORAL DIVISION
OF
24 EDMONTON - BEVERLY CLAREVIEW
AS DEFINED BY THE ELECTORAL DIVISIONS ACT, 1996
REVIEWED 00/03/01
REVISED 00/03/01
N
CLOVER BAR - FORT SASKATCHEWAN
EDMONTON - MANNING
EDMONTON - MANNING
EDMONTON - NORWOOD
EDMONTON - HIGHLANDS
SHERWOOD PARK
RIGHT BANK NORTH SASKATCHEWAN RIVER
EDMONTON CITY BOUNDARY AS OF DECEMBER 1995
EDMONTON CITY BOUNDARY AS OF DECEMBER 1995
CANADIAN NATIONAL RAILWAY
YELLOWHEAD TRAIL
YELLOWHEAD TRAIL
VICTORIA TRAIL
VICTORIA TRAIL
HERMITAGE RD
HOOKE RD
ABBOTTSFIELD RD
KINNESS RD
151 AVE
144 AVE
144 AVE
142 AVE
141 AVE
139 AVE
137 AVE
133A AVE
132 AVE
129 AVE
128 AVE
127 AVE
123 AVE
122 AVE
121 AVE
118 AVE
34 ST
41 ST
50 ST
55 ST
58 ST
61 ST
66 ST
76 ST
82 ST
84 ST
90 ST
91 ST
93 ST
97 ST
99 ST
101 ST
103 ST
104 ST
105 ST
109 ST
111 ST
113 ST
114 ST
116 ST
117 ST
118 ST
119 ST
121 ST
122 ST
124 ST
125 ST
127 ST
128 ST
129 ST
130 ST
131 ST
132 ST
133 ST
134 ST
135 ST
136 ST
137 ST
138 ST
139 ST
140 ST
141 ST
142 ST
143 ST
144 ST
145 ST
146 ST
147 ST
148 ST
149 ST
150 ST
151 ST
152 ST
153 ST
154 ST
155 ST
156 ST
157 ST
158 ST
159 ST
160 ST
161 ST
162 ST
163 ST
164 ST
165 ST
166 ST
167 ST
168 ST
169 ST
170 ST
171 ST
172 ST
173 ST
174 ST
175 ST
176 ST
177 ST
178 ST
179 ST
180 ST
181 ST
182 ST
183 ST
184 ST
185 ST
186 ST
187 ST
188 ST
189 ST
190 ST
191 ST
192 ST
193 ST
194 ST
195 ST
196 ST
197 ST
198 ST
199 ST
200 ST
201 ST
202 ST
203 ST
204 ST
205 ST
206 ST
207 ST
208 ST
209 ST
210 ST
211 ST
212 ST
213 ST
214 ST
215 ST
216 ST
217 ST
218 ST
219 ST
220 ST
221 ST
222 ST
223 ST
224 ST
225 ST
226 ST
227 ST
228 ST
229 ST
230 ST
231 ST
232 ST
233 ST
234 ST
235 ST
236 ST
237 ST
238 ST
239 ST
240 ST
241 ST
242 ST
243 ST
244 ST
245 ST
246 ST
247 ST
248 ST
249 ST
250 ST
251 ST
252 ST
253 ST
254 ST
255 ST
256 ST
257 ST
258 ST
259 ST
260 ST
261 ST
262 ST
263 ST
264 ST
265 ST
266 ST
267 ST
268 ST
269 ST
270 ST
271 ST
272 ST
273 ST
274 ST
275 ST
276 ST
277 ST
278 ST
279 ST
280 ST
281 ST
282 ST
283 ST
284 ST
285 ST
286 ST
287 ST
288 ST
289 ST
290 ST
291 ST
292 ST
293 ST
294 ST
295 ST
296 ST
297 ST
298 ST
299 ST
300 ST
301 ST
302 ST
303 ST
304 ST
305 ST
306 ST
307 ST
308 ST
309 ST
310 ST
311 ST
312 ST
313 ST
314 ST
315 ST
316 ST
317 ST
318 ST
319 ST
320 ST
321 ST
322 ST
323 ST
324 ST
325 ST
326 ST
327 ST
328 ST
329 ST
330 ST
331 ST
332 ST
333 ST
334 ST
335 ST
336 ST
337 ST
338 ST
339 ST
340 ST
341 ST
342 ST
343 ST
344 ST
345 ST
346 ST
347 ST
348 ST
349 ST
350 ST
351 ST
352 ST
353 ST
354 ST
355 ST
356 ST
357 ST
358 ST
359 ST
360 ST
361 ST
362 ST
363 ST
364 ST
365 ST
366 ST
367 ST
368 ST
369 ST
370 ST
371 ST
372 ST
373 ST
374 ST
375 ST
376 ST
377 ST
378 ST
379 ST
380 ST
381 ST
382 ST
383 ST
384 ST
385 ST
386 ST
387 ST
388 ST
389 ST
390 ST
391 ST
392 ST
393 ST
394 ST
395 ST
396 ST
397 ST
398 ST
399 ST
400 ST
401 ST
402 ST
403 ST
404 ST
405 ST
406 ST
407 ST
408 ST
409 ST
410 ST
411 ST
412 ST
413 ST
414 ST
415 ST
416 ST
417 ST
418 ST
419 ST
420 ST
421 ST
422 ST
423 ST
424 ST
425 ST
426 ST
427 ST
428 ST
429 ST
430 ST
431 ST
432 ST
433 ST
434 ST
435 ST
436 ST
437 ST
438 ST
439 ST
440 ST
441 ST
442 ST
443 ST
444 ST
445 ST
446 ST
447 ST
448 ST
449 ST
450 ST
451 ST
452 ST
453 ST
454 ST
455 ST
456 ST
457 ST
458 ST
459 ST
460 ST
461 ST
462 ST
463 ST
464 ST
465 ST
466 ST
467 ST
468 ST
469 ST
470 ST
471 ST
472 ST
473 ST
474 ST
475 ST
476 ST
477 ST
478 ST
479 ST
480 ST
481 ST
482 ST
483 ST
484 ST
485 ST
486 ST
487 ST
488 ST
489 ST
490 ST
491 ST
492 ST
493 ST
494 ST
495 ST
496 ST
497 ST
498 ST
499 ST
500 ST
501 ST
502 ST
503 ST
504 ST
505 ST
506 ST
507 ST
508 ST
509 ST
510 ST
511 ST
512 ST
513 ST
514 ST
515 ST
516 ST
517 ST
518 ST
519 ST
520 ST
521 ST
522 ST
523 ST
524 ST
525 ST
526 ST
527 ST
528 ST
529 ST
530 ST
531 ST
532 ST
533 ST
534 ST
535 ST
536 ST
537 ST
538 ST
539 ST
540 ST
541 ST
542 ST
543 ST
544 ST
545 ST
546 ST
547 ST
548 ST
549 ST
550 ST
551 ST
552 ST
553 ST
554 ST
555 ST
556 ST
557 ST
558 ST
559 ST
560 ST
561 ST
562 ST
563 ST
564 ST
565 ST
566 ST
567 ST
568 ST
569 ST
570 ST
571 ST
572 ST
573 ST
574 ST
575 ST
576 ST
577 ST
578 ST
579 ST
580 ST
581 ST
582 ST
583 ST
584 ST
585 ST
586 ST
587 ST
588 ST
589 ST
590 ST
591 ST
592 ST
593 ST
594 ST
595 ST
596 ST
597 ST
598 ST
599 ST
600 ST
601 ST
602 ST
603 ST
604 ST
605 ST
606 ST
607 ST
608 ST
609 ST
610 ST
611 ST
612 ST
613 ST
614 ST
615 ST
616 ST
617 ST
618 ST
619 ST
620 ST
621 ST
622 ST
623 ST
624 ST
625 ST
626 ST
627 ST
628 ST
629 ST
630 ST
631 ST
632 ST
633 ST
634 ST
635 ST
636 ST
637 ST
638 ST
639 ST
640 ST
641 ST
642 ST
643 ST
644 ST
645 ST
646 ST
647 ST
648 ST
649 ST
650 ST
651 ST
652 ST
653 ST
654 ST
655 ST
656 ST
657 ST
658 ST
659 ST
660 ST
661 ST
662 ST
663 ST
664 ST
665 ST
666 ST
667 ST
668 ST
669 ST
670 ST
671 ST
672 ST
673 ST
674 ST
675 ST
676 ST
677 ST
678 ST
679 ST
680 ST
681 ST
682 ST
683 ST
684 ST
685 ST
686 ST
687 ST
688 ST
689 ST
690 ST
691 ST
692 ST
693 ST
694 ST
695 ST
696 ST
697 ST
698 ST
699 ST
700 ST
701 ST
702 ST
703 ST
704 ST
705 ST
706 ST
707 ST
708 ST
709 ST
710 ST
711 ST
712 ST
713 ST
714 ST
715 ST
716 ST
717 ST
718 ST
719 ST
720 ST
721 ST
722 ST
723 ST
724 ST
725 ST
726 ST
727 ST
728 ST
729 ST
730 ST
731 ST
732 ST
733 ST
734 ST
735 ST
736 ST
737 ST
738 ST
739 ST
740 ST
741 ST
742 ST
743 ST
744 ST
745 ST
746 ST
747 ST
748 ST
749 ST
750 ST
751 ST
752 ST
753 ST
754 ST
755 ST
756 ST
757 ST
758 ST
759 ST
760 ST
761 ST
762 ST
763 ST
764 ST
765 ST
766 ST
767 ST
768 ST
769 ST
770 ST
771 ST
772 ST
773 ST
774 ST
775 ST
776 ST
777 ST
778 ST
779 ST
780 ST
781 ST
782 ST
783 ST
784 ST
785 ST
786 ST
787 ST
788 ST
789 ST
790 ST
791 ST
792 ST
793 ST
794 ST
795 ST
796 ST
797 ST
798 ST
799 ST
800 ST
801 ST
802 ST
803 ST
804 ST
805 ST
806 ST
807 ST
808 ST
809 ST
810 ST
811 ST
812 ST
813 ST
814 ST
815 ST
816 ST
817 ST
818 ST
819 ST
820 ST
821 ST
822 ST
823 ST
824 ST
825 ST
826 ST
827 ST
828 ST
829 ST
830 ST
831 ST
832 ST
833 ST
834 ST
835 ST
836 ST
837 ST
838 ST
839 ST
840 ST
841 ST
842 ST
843 ST
844 ST
845 ST
846 ST
847 ST
848 ST
849 ST
850 ST
851 ST
852 ST
853 ST
854 ST
855 ST
856 ST
857 ST
858 ST
859 ST
860 ST
861 ST
862 ST
863 ST
864 ST
865 ST
866 ST
867 ST
868 ST
869 ST
870 ST
871 ST
872 ST
873 ST
874 ST
875 ST
876 ST
877 ST
878 ST
879 ST
880 ST
881 ST
882 ST
883 ST
884 ST
885 ST
886 ST
887 ST
888 ST
889 ST
890 ST
891 ST
892 ST
893 ST
894 ST
895 ST
896 ST
897 ST
898 ST
899 ST
900 ST
901 ST
902 ST
903 ST
904 ST
905 ST
906 ST
907 ST
908 ST
909 ST
910 ST
911 ST
912 ST
913 ST
914 ST
915 ST
916 ST
917 ST
918 ST
919 ST
920 ST
921 ST
922 ST
923 ST
924 ST
925 ST
926 ST
927 ST
928 ST
929 ST
930 ST
931 ST
932 ST
933 ST
934 ST
935 ST
936 ST
937 ST
938 ST
939 ST
940 ST
941 ST
942 ST
943 ST
944 ST
945 ST
946 ST
947 ST
948 ST
949 ST
950 ST
951 ST
952 ST
953 ST
954 ST
955 ST
956 ST
957 ST
958 ST
959 ST
960 ST
961 ST
962 ST
963 ST
964 ST
965 ST
966 ST
967 ST
968 ST
969 ST
970 ST
971 ST
972 ST
973 ST
974 ST
975 ST
976 ST
977 ST
978 ST
979 ST
980 ST
981 ST
982 ST
983 ST
984 ST
985 ST
986 ST
987 ST
988 ST
989 ST
990 ST
991 ST
992 ST
993 ST
994 ST
995 ST
996 ST
997 ST
998 ST
999 ST
1000 ST
1 2 3 4 5 6 7 8 9 10 11 12 13 14 15 16 17 18 19 20 21 22 23 24 25 26 27 28 29 30 31 32 33 34 35 36 37 38 39 40 41 42 43 44 45 46 47 48 49 50 51 52 53 54 55 56 57 58

Electoral Division of Edmonton-Beverly-Clareview
Statement of Official Results - March 12, 2001

POLL NUMBER	NAME OF POLL	NAMES ON LIST	ELISABETH BALLERMANN NDP	TANYA GILL IND	BAUNI MACKAY LIB	KEN SHIPKA IND	JULIUS YANKOWSKY PC	TEO ZANETIC AFP	V	S	D	R	% VOTER TURNOUT
34	Abbott East	328	36	0	28	3	51	3	121	0	0	0	36.9
35	Abbott North	401	28	3	41	6	68	0	146	1	0	1	36.7
36	Kernohan	514	33	0	72	3	127	5	240	0	0	0	46.7
37	Belmont	506	38	1	56	2	116	4	217	0	0	0	42.9
38	Seton	358	30	2	81	1	88	1	203	0	0	0	56.7
39	Seton North	374	27	0	47	2	30	3	109	2	0	0	29.1
40	Sifton North	376	15	3	58	6	88	2	172	0	0	0	45.7
41	Mainstreet	318	16	1	34	2	31	1	85	0	0	0	26.7
42	Point	500	36	1	70	3	137	2	249	0	0	0	49.8
43	Bonaventure South	447	29	0	57	2	78	2	168	0	0	0	37.6
44	Victoria	393	25	1	45	5	75	0	151	0	0	0	38.4
45	Trail	223	14	0	42	5	45	1	107	0	0	0	48.0
46	Fitzgerald	359	25	1	72	2	107	1	208	0	0	0	57.9
47	Fitzgerald East	430	16	2	51	4	115	0	188	0	0	0	43.7
48	Bannerman	366	65	0	51	1	63	1	181	0	0	0	49.5
49	Bannerman	317	26	0	46	7	82	2	163	0	0	0	51.4
50	Bannerman	444	31	3	59	2	115	0	210	0	0	2	47.7
51	Boundry	265	35	0	47	1	79	0	162	0	0	0	61.1
52	Bannerman	397	50	1	66	3	70	1	191	0	0	0	48.1
53	Bonnventure	426	37	0	73	5	110	1	226	4	0	0	53.1
54	Hairsine	360	32	4	46	4	60	6	152	0	0	0	42.2
55	Kirkness West	443	39	2	59	3	84	2	189	0	0	0	42.7
56	Kirkness South	449	40	1	45	6	102	0	194	0	0	0	43.2
57	Kirkness	434	41	2	72	3	90	0	208	1	0	0	47.9
58	Kirkness East	408	35	0	71	2	108	5	221	0	0	0	54.2
59	Advance	0	66	1	130	8	216	3	424	1	0	0	
60	Special Ballot	0	9	0	22	0	43	0	74	0	0	4	
	TOTAL	**21,290**	**1,985**	**56**	**3,290**	**211**	**4,732**	**92**	**10,366**	**17**	**0**	**8**	**48.7**

V = Valid Ballots S = Spoiled Ballots D = Declined Ballots R = Rejected Ballots

Electoral Division of Edmonton-Calder
Statement of Official Results - March 12, 2001

POLL NUMBER	NAME OF POLL	NAMES ON LIST	CHRISTINE BURDETT NDP	BRENT RATHGEBER PC	LANCE WHITE LIB	V	S	D	R	% VOTER TURNOUT
1	Kensington	334	24	97	88	209	1	0	0	62.6
2	Kensington	362	37	78	64	179	0	0	0	49.4
3	Kensington	366	20	71	100	191	0	0	1	52.5
4	Kensington	386	48	78	82	208	0	0	1	54.1
5	Kensington	426	35	92	80	207	0	0	0	48.6
6	Kensington	489	59	110	109	278	1	0	0	56.9
7	Kensington	547	47	176	140	363	1	0	1	66.5
8	Wellington	461	48	75	106	229	0	0	0	49.7
9	Wellington	340	24	90	84	198	0	0	1	58.5
10	Wellington	333	31	79	61	171	0	0	0	51.4
11	Wellington	392	27	79	81	187	0	0	0	47.7
12	Wellington	316	31	67	57	155	1	0	0	49.1
13	Wellington	450	19	77	36	132	0	0	0	29.3
14	Athlone	299	30	60	53	143	1	0	1	48.2
15	Athlone	624	42	115	116	273	0	0	0	43.8
16	Athlone	397	40	88	65	193	0	0	1	48.9
17	Athlone	303	31	33	32	96	1	0	0	31.7
18	Athlone	341	34	77	50	161	0	0	0	47.2
19	Calder	390	45	70	50	165	0	0	0	42.3
20	Calder	417	33	53	51	137	0	0	0	32.9
21	Calder	398	27	66	59	152	0	0	0	38.2
22	Calder	437	52	119	65	236	0	0	0	54.0
23	Calder	411	32	86	56	174	1	0	0	42.3
24	Calder	342	54	70	49	173	0	0	1	50.9
25	Calder	509	50	76	62	188	0	0	0	36.9
26	Calder	406	38	79	45	162	0	0	0	39.9
27	Prince Rupert	300	27	61	75	163	0	0	0	54.3
28	Prince Rupert	248	34	42	65	141	0	0	0	56.9
29	Inglewood	259	32	40	53	125	0	0	0	48.3
30	St. Andrews	383	18	74	161	253	3	0	0	66.1
31	Inglewood	339	46	68	66	180	0	0	0	53.1
32	St. Andrews	381	32	60	100	192	0	0	0	50.4
33	Baywood	299	21	56	44	121	1	0	0	40.5
34	Baywood	382	37	53	41	131	0	0	0	34.3
35	Baywood	418	24	51	33	108	0	0	1	26.1
36	Camsell	361	60	61	97	218	0	0	0	60.4
37	Inglewood	378	36	56	38	130	0	0	1	34.7
38	Inglewood	336	22	45	37	104	0	0	0	31.0
39	Inglewood	349	47	42	49	138	0	0	0	39.5
40	Inglewood	295	54	55	59	168	0	0	1	57.3
41	Inglewood	364	33	56	38	127	0	0	0	34.9
42	Prince Charles	309	50	48	50	148	0	0	0	47.9
43	Prince Charles	263	36	48	35	119	1	0	0	45.2
44	Prince Charles	276	18	75	53	146	0	0	0	52.9
45	Sherbrooke	367	27	94	107	228	0	0	0	62.1
46	Sherbrooke	284	29	45	28	102	0	0	0	35.9
47	Sherbrooke	398	61	77	79	217	0	0	0	54.5
48	Sherbrooke	380	47	57	70	174	1	0	0	45.8
49	Sherbrooke	358	44	80	69	193	0	0	0	53.9
50	Dovercourt	388	55	79	81	215	1	0	0	55.4
51	Dovercourt	336	43	65	66	174	0	0	0	51.8
52	Dovercourt	304	35	57	60	152	0	0	0	50.0
53	Woodcroft	438	42	105	114	261	0	0	0	59.6

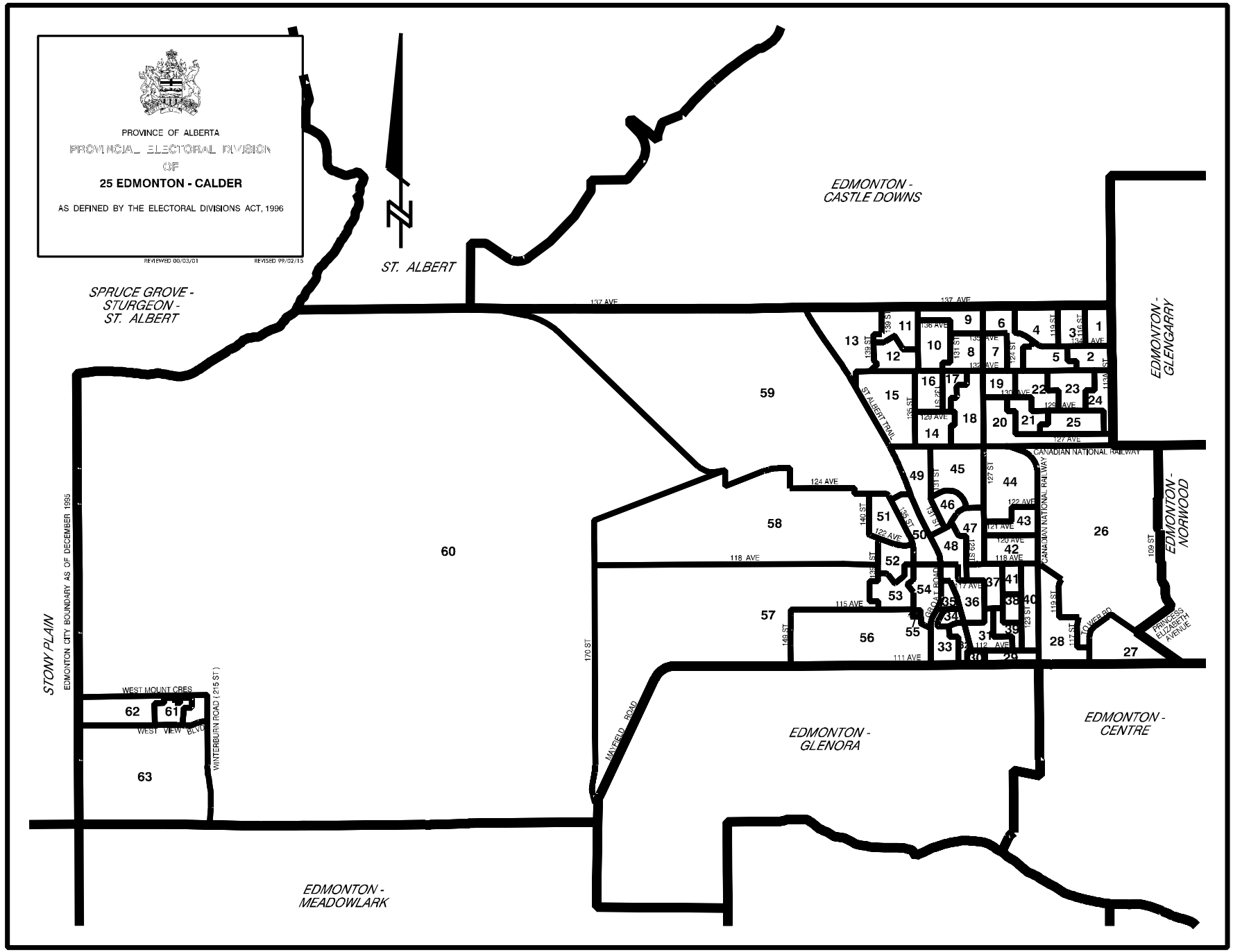
PROVINCE OF ALBERTA
PROVINCIAL ELECTORAL DIVISION
OF
25 EDMONTON - CALDER
AS DEFINED BY THE ELECTORAL DIVISIONS ACT, 1996
REVIEWED 00/03/01
REVISED 99/02/15
ST. ALBERT
SPRUCE GROVE - STURGEON - ST. ALBERT
EDMONTON - CASTLE DOWNS
EDMONTON - GLENGARRY
EDMONTON - NORWOOD
EDMONTON - CENTRE
EDMONTON - GLENORA
EDMONTON - MEADOWLARK
STONY PLAIN
EDMONTON CITY BOUNDARY AS OF DECEMBER 1995
137 AVE
124 AVE
118 AVE
115 AVE
111 AVE
127 AVE
122 AVE
121 AVE
120 AVE
119 AVE
117 AVE
112 AVE
109 ST
170 ST
149 ST
140 ST
139 ST
135 ST
131 ST
127 ST
123 ST
119 ST
117 ST
ST ALBERT TRAIL
CANADIAN NATIONAL RAILWAY
GROAT ROAD
TOWER RD
PRINCESS ELIZABETH AVENUE
MAYFIELD ROAD
WINTERBURN ROAD (215 ST)
WEST MOUNT CRES
WEST VIEW BLVD
59
60
58
57
56
55
54
53
52
51
50
49
48
47
46
45
44
43
42
41
40
39
38
37
36
35
34
33
32
31
30
29
28
27
26
25
24
23
22
21
20
19
18
17
16
15
14
13
12
11
10
9
8
7
6
5
4
3
2
1
62
61
63

Electoral Division of Edmonton-Calder
Statement of Official Results - March 12, 2001

POLL NUMBER	NAME OF POLL	NAMES ON LIST	CHRISTINE BURDETT NDP	BRENT RATHGEBER PC	LANCE WHITE LIB	V	S	D	R	% VOTER TURNOUT
54	Woodcroft	376	33	70	117	220	0	0	2	59.0
55	Meadowcroft	476	50	161	144	355	1	0	2	75.0
56	Woodcroft	417	56	67	57	180	0	0	0	43.2
57	Mayfield	383	38	87	86	211	0	0	0	55.1
58	Yellowhead	335	37	90	92	219	1	0	0	65.4
59	Yellowhead North	300	40	88	56	184	1	0	0	61.3
60	Winterburn	290	13	71	33	117	0	0	0	40.3
61	Westview	458	24	121	46	191	0	0	0	41.7
62	Westview	322	17	78	51	146	0	0	0	45.3
63	Westview	645	35	201	90	326	1	0	0	50.5
64	Mobile - Somerset	0	2	8	9	19	0	0	0	
65	Mobile - Shepherds	0	1	5	2	8	0	0	0	
66	Advance	0	91	223	230	544	0	0	0	
67	Special Ballot	0	27	47	32	106	0	0	10	
	TOTAL	**23,671**	**2,432**	**5,128**	**4,654**	**12,214**	**18**	**0**	**24**	**51.7**

V = Valid Ballots S = Spoiled Ballots D = Declined Ballots R = Rejected Ballots

Electoral Division of Edmonton-Castle Downs
Statement of Official Results - March 12, 2001

POLL NUMBER	NAME OF POLL	NAMES ON LIST	MICHAEL CHARROIS NDP	THOMAS A. LUKASZUK PC	BORIS YAREMKO LIB	V	S	D	R	% VOTER TURNOUT
1	Carlisle-1	334	21	52	65	138	1	0	0	41.3
2	Carlisle-2	396	10	69	59	138	1	0	0	34.8
3	Carlisle-3	360	11	83	71	165	0	0	0	45.8
4	Carlisle-4	495	39	91	80	210	0	0	0	42.4
5	Baranow	350	16	92	70	178	0	0	1	51.1
6	Carlisle-5	321	15	65	57	137	0	0	0	42.7
7	Carlisle-6	371	22	75	72	169	0	0	0	45.6
8	Caernarvon-1	352	26	74	83	183	0	0	0	52.0
9	Caernarvon-2	347	10	79	77	166	0	0	0	47.8
10	Caernarvon-3	593	27	117	89	233	0	0	2	39.6
11	Caernarvon/Baranow-1	400	15	75	60	150	1	0	0	37.5
12	Caernarvon/Baranow-2	464	25	101	48	174	0	0	0	37.5
13	Caernarvon-4	474	22	104	76	202	0	0	0	42.6
14	Caernarvon-5	366	13	75	91	179	0	0	0	48.9
15	Caernarvon/Baranow-3	418	21	95	60	176	0	0	0	42.1
16	Dunluce-1	540	27	128	97	252	0	0	1	46.9
17	Dunluce-2	313	14	43	41	98	0	0	0	31.3
18	Dunluce-3	367	19	71	84	174	0	1	0	47.7
19	Beaumaris-1	313	11	89	57	157	0	0	0	50.2
20	Beaumaris-2	478	27	154	116	297	1	0	0	62.1
21	Beaumaris-3	298	12	70	68	150	0	0	0	50.3
22	Beaumaris-4	347	6	97	88	191	0	0	0	55.0
23	Beaumaris-5	510	28	101	68	197	1	0	0	38.6
24	Beaumaris-6	332	10	85	65	160	0	0	0	48.2
25	Beaumaris-7	456	14	64	57	135	0	0	0	29.6
26	Lorelei-1	476	16	84	125	225	1	2	0	47.7
27	Lorelei-2	455	40	83	79	202	0	0	0	44.4
28	Beaumaris-8	538	28	129	144	301	1	0	0	55.9
29	Lorelei-3	477	32	106	90	228	0	0	0	47.8
30	Dunluce-4	409	14	72	65	151	0	0	0	36.9
31	Dunluce-5	421	15	79	55	149	1	0	0	35.4
32	Dunluce-6	417	15	75	50	140	0	0	0	33.6
33	Dunluce-7	367	19	77	60	156	1	0	0	42.5
34	Dunluce-8	273	14	59	24	97	0	0	0	35.5
35	Dunluce-9	490	17	58	24	99	0	0	0	20.2
36	Dunluce-10	460	13	98	73	184	0	0	2	40.4
37	Dunluce-11	360	12	86	81	179	0	0	0	49.7
38	Lorelei-4	384	15	84	68	167	0	0	0	43.5
39	Lorelei-5	287	12	56	49	117	0	0	0	40.8
40	Lorelei-6	348	21	87	65	173	0	0	0	49.7
41	Lorelei-7	414	13	58	56	127	0	0	0	30.7
42	Lorelei-8	240	19	43	29	91	1	0	0	37.9
43	Baturyn -1	478	27	87	67	181	1	0	1	38.1
44	Baturyn -2	321	17	78	67	162	0	0	0	50.5
45	Baturyn -3	427	16	116	82	214	0	0	0	50.1
46	Baturyn -4	422	29	108	65	202	0	0	0	47.9
47	Baturyn -5	332	21	65	46	132	2	0	0	39.8
48	Baturyn -6	363	26	86	53	165	1	0	0	45.5
49	Baturyn -7	488	36	145	76	257	1	0	1	52.9
50	Baturyn -8	378	23	60	57	140	0	0	0	37.0
51	Baturyn -9	319	13	82	57	152	0	0	0	47.6
52	Elsinore-1	512	23	146	88	257	3	0	1	50.4
53	Elsinore-2	497	17	125	79	221	0	0	0	44.5

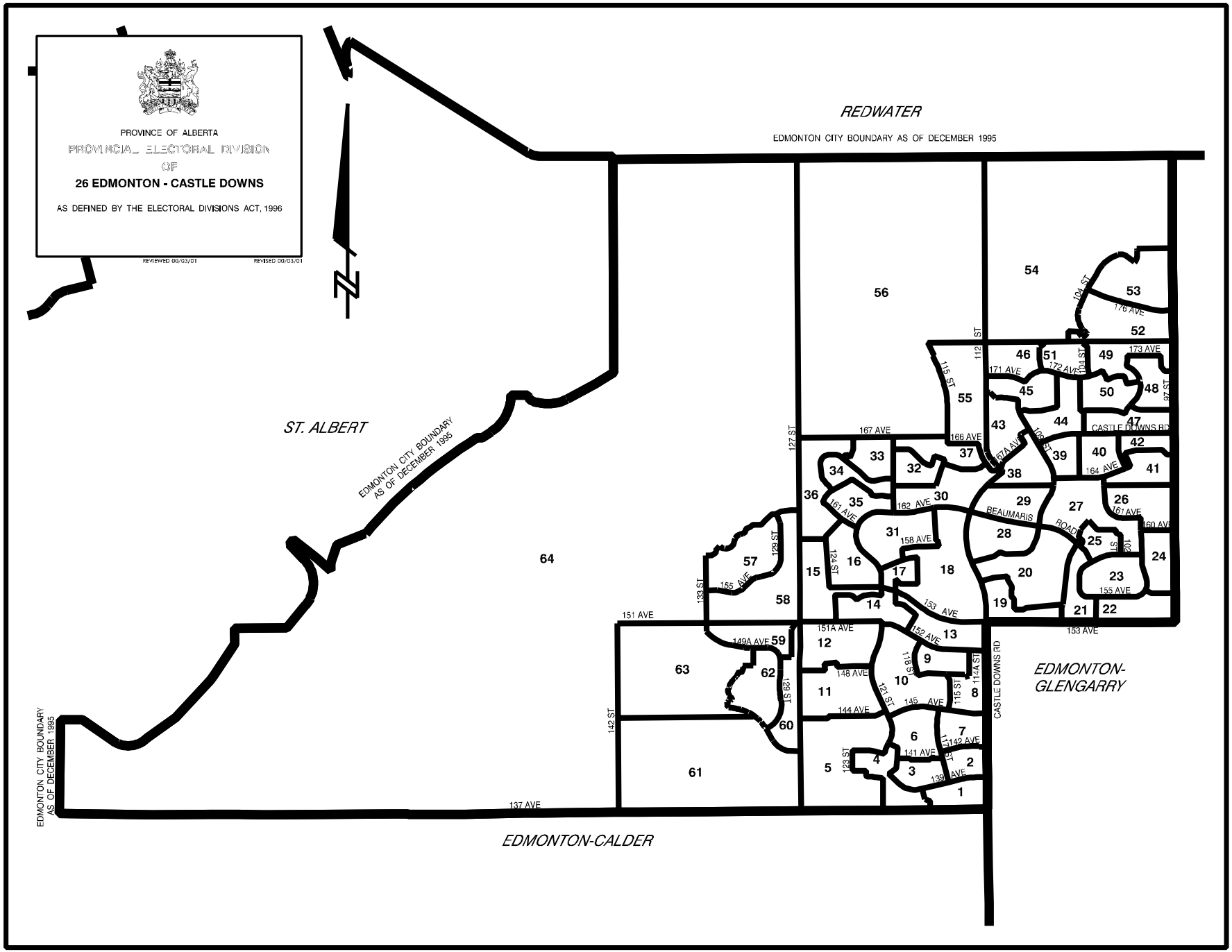
PROVINCE OF ALBERTA
PROVINCIAL ELECTORAL DIVISION
OF
26 EDMONTON - CASTLE DOWNS
AS DEFINED BY THE ELECTORAL DIVISIONS ACT, 1996
REVIEWED 00/03/01
REVISED 00/03/01
REDWATER
EDMONTON CITY BOUNDARY AS OF DECEMBER 1995
ST. ALBERT
EDMONTON CITY BOUNDARY AS OF DECEMBER 1995
EDMONTON CITY BOUNDARY AS OF DECEMBER 1995
EDMONTON-CALDER
EDMONTON-GLENGARRY
CASTLE DOWNS RD
BEAUMARIS ROAD
CASTLE DOWNS RD
137 AVE
151 AVE
153 AVE
155 AVE
161 AVE
162 AVE
164 AVE
166 AVE
167 AVE
171 AVE
172 AVE
173 AVE
176 AVE
142 ST
133 ST
127 ST
129 ST
124 ST
121 ST
118 ST
115 ST
114A ST
112 ST
104 ST
97 ST
149A AVE
148 AVE
144 AVE
145 AVE
141 AVE
142 AVE
139 AVE
123 ST
117 ST
155 AVE
158 AVE
152 AVE
151A AVE
167A AVE
109 ST
102 ST
160 AVE
1
2
3
4
5
6
7
8
9
10
11
12
13
14
15
16
17
18
19
20
21
22
23
24
25
26
27
28
29
30
31
32
33
34
35
36
37
38
39
40
41
42
43
44
45
46
47
48
49
50
51
52
53
54
55
56
57
58
59
60
61
62
63
64

Electoral Division of Edmonton-Castle Downs
Statement of Official Results - March 12, 2001

POLL NUMBER	NAME OF POLL	NAMES ON LIST	MICHAEL CHARROIS NDP	THOMAS A. LUKASZUK PC	BORIS YAREMKO LIB	V	S	D	R	% VOTER TURNOUT
54	Chambray	191	7	46	38	91	0	0	0	47.6
55	Canossa	520	19	152	64	235	0	0	0	45.2
56	Canossa/Rapperswill	205	15	68	35	118	0	0	0	57.6
57	Oxford-1	565	19	129	83	231	0	0	0	40.9
58	Oxford-2	557	13	148	90	251	0	0	0	45.1
59	Cumberland-1	374	15	98	40	153	0	0	0	40.9
60	Cumberland-2	456	14	98	64	176	0	0	0	38.6
61	Pembina	101	5	19	21	45	0	0	0	44.6
62	Cumberland-3	392	20	83	59	162	0	0	0	41.3
63/64	Pallisades/Mistatim/Rampart	212	17	51	36	104	1	0	0	49.1
65	Advance	0	62	446	241	749	0	0	1	
66	Mobile - Castlebrook	0	1	3	3	7	0	0	0	
67	Special Ballot	0	4	49	32	85	0	2	0	
	TOTAL	**24,921**	**1,235**	**5,971**	**4,479**	**11,685**	**19**	**5**	**10**	**46.9**

V = Valid Ballots S = Spoiled Ballots D = Declined Ballots R = Rejected Ballots

Electoral Division of Edmonton-Centre
Statement of Official Results - March 12, 2001

POLL NUMBER	NAME OF POLL	NAMES ON LIST	LAURIE BLAKEMAN LIB	DAVID EGGEN NDP	NAOMI RANKIN CP-A	DON J. WEIDEMAN PC	V	S	D	R	% VOTER TURNOUT
1	Boundary West	281	50	19	0	61	130	0	0	0	46.3
2	Queen Mary Park	392	95	42	2	95	234	0	0	2	60.2
3	Hudson Bay Reserve-1	395	90	44	0	74	208	0	0	0	52.7
4	Queen Mary School	224	60	29	0	61	150	1	0	0	67.0
5	McDougall	465	78	29	3	28	138	2	0	0	29.7
6	Royal Alex	355	36	19	1	53	109	1	0	0	30.7
7	St. Joseph	563	56	32	2	52	142	1	1	0	25.4
8	Hudson Bay Reserve-2	477	77	37	3	46	163	1	0	0	34.2
9	The Point	543	109	32	0	136	277	2	0	0	51.0
10	Prince Rupert West	443	67	43	1	71	182	0	0	0	41.1
11	Waterloo	305	31	28	2	54	115	0	0	0	37.7
12/24	South St. Joseph/ Kitchener Park North	543	84	45	0	39	168	1	0	0	30.9
13	Armoury North	357	64	30	1	48	143	2	0	2	40.6
14	Victoria	405	43	14	2	25	84	0	0	4	21.7
15	Boundary East	321	38	17	0	15	70	1	0	0	21.8
16/17	Armoury South/ Grant MacEwan	379	63	22	3	54	142	0	0	1	37.7
18	Boundary West	378	92	34	1	88	215	1	0	0	56.9
19	Stony Plain Road	331	57	39	0	41	137	0	0	1	41.7
20	Molson	310	57	27	1	61	146	0	0	0	47.1
21	Kiwanis	401	103	45	3	101	252	0	0	3	63.6
22/23	Oliver School/Oliver Square	467	74	50	4	88	216	0	0	0	46.3
25	Kitchener Park	373	85	31	1	60	177	0	0	1	47.7
26	East Kitchener Park	264	41	18	0	27	86	0	0	1	33.0
27	Railtown	375	45	13	2	53	113	0	0	1	30.4
28	AVC	335	34	19	0	57	110	0	0	0	32.8
29	Beaver Park	169	28	11	0	26	65	0	0	0	38.5
30/34	Grierson/Temple	259	37	13	1	49	100	0	0	0	38.6
31	Veteran's Park	303	56	24	0	47	127	2	0	0	41.9
32	Cathedral Close	96	33	1	1	35	70	2	0	0	72.9
33	Valley View	489	61	83	2	26	172	3	0	1	35.4
35/36	South Temple/Jasper West	218	40	22	0	18	80	0	0	0	36.7
37	Tegler	400	77	26	1	64	168	2	0	0	42.0
38	East General	449	58	32	1	34	125	0	0	1	28.1
39	General	470	158	42	0	93	293	1	0	0	62.3
40	North General	299	63	22	1	43	129	1	0	2	43.8
41	Basilica North	182	38	8	2	32	80	2	0	0	44.0
42	Jasper North	259	71	16	1	72	160	0	0	0	61.8
43	Oliver East	397	82	15	2	78	177	0	0	0	44.6
44	Oliver Centre	349	44	23	0	48	115	0	0	0	33.0
45	Oliver North	239	46	7	0	39	92	0	0	0	38.5
46	Allin	335	79	36	2	71	188	1	0	1	56.4
47/48	Paul Kane Park/Jasper West	386	72	50	1	57	180	0	1	1	47.2
49	Ansgar	407	58	17	2	62	139	0	0	0	34.2
50	Pinnacle	264	44	13	0	34	91	0	1	1	35.2
51	Synagogue	337	81	20	0	70	171	0	0	0	50.7
52	Oliver Square	237	50	21	1	52	124	0	0	0	52.3
53	Notley Park	260	55	22	0	42	119	0	0	0	45.8
54	Basilica	427	101	30	3	85	219	0	0	0	51.3
55	Groat Park	393	102	95	0	13	210	1	0	2	53.9
56	Victoria Park	288	74	28	1	78	181	0	0	0	62.8
57	Riverview	305	94	10	0	77	181	0	0	1	59.7

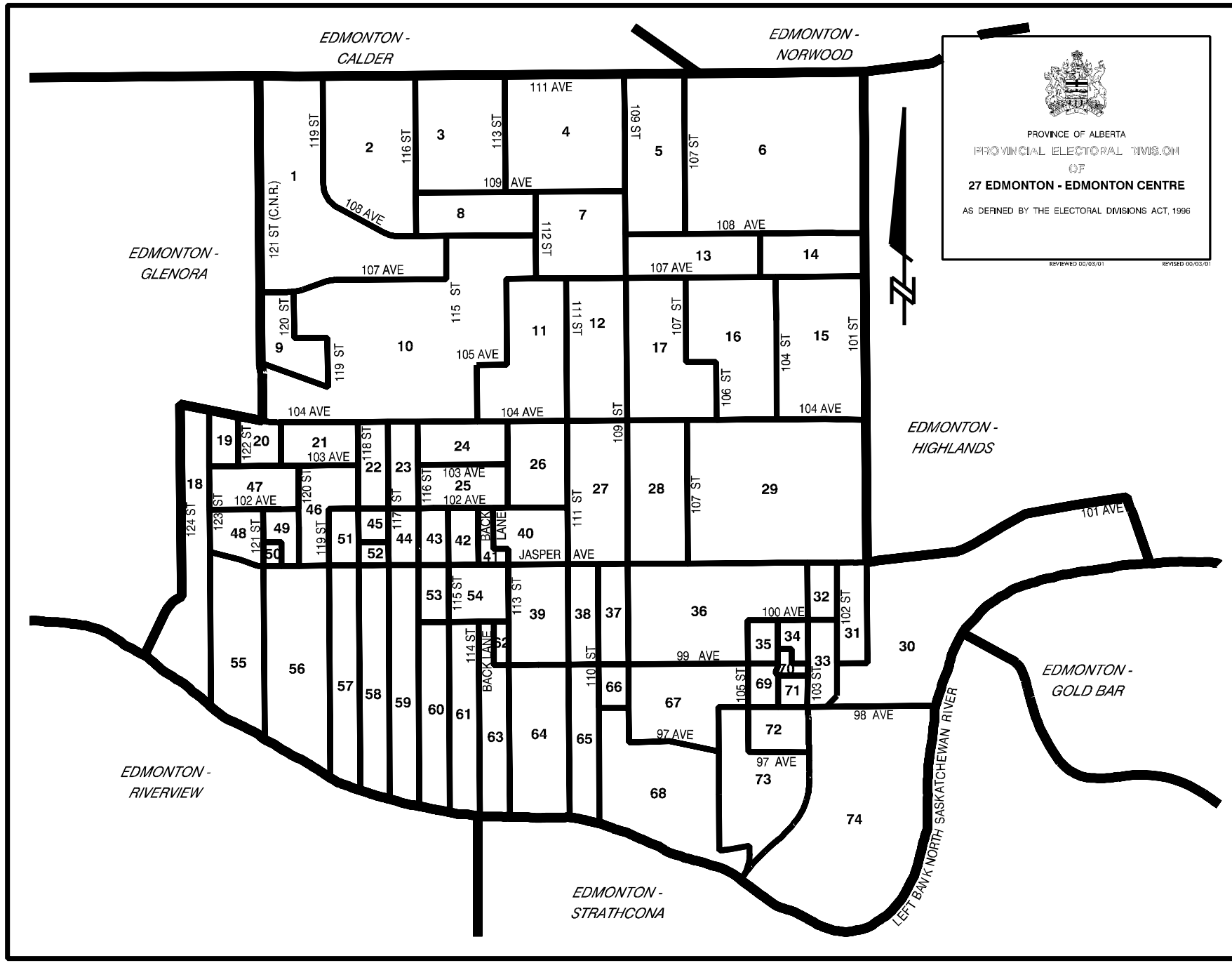
PROVINCE OF ALBERTA
PROVINCIAL ELECTORAL DIVISION
OF
27 EDMONTON - EDMONTON CENTRE
AS DEFINED BY THE ELECTORAL DIVISIONS ACT, 1996
REVIEWED 00/03/01
REVISED 00/03/01
EDMONTON - CALDER
EDMONTON - NORWOOD
EDMONTON - GLENORA
EDMONTON - HIGHLANDS
EDMONTON - GOLD BAR
EDMONTON - RIVERVIEW
EDMONTON - STRATHCONA
LEFT BANK NORTH SASKATCHEWAN RIVER
111 AVE
109 AVE
108 AVE
107 AVE
105 AVE
104 AVE
103 AVE
102 AVE
101 AVE
100 AVE
99 AVE
98 AVE
97 AVE
JASPER AVE
BACK LANE
119 ST
116 ST
113 ST
109 ST
107 ST
121 ST (C.N.R.)
112 ST
120 ST
115 ST
111 ST
106 ST
104 ST
101 ST
122 ST
118 ST
117 ST
123 ST
124 ST
121 ST
114 ST
110 ST
105 ST
103 ST
102 ST
1
2
3
4
5
6
7
8
9
10
11
12
13
14
15
16
17
18
19
20
21
22
23
24
25
26
27
28
29
30
31
32
33
34
35
36
37
38
39
40
41
42
43
44
45
46
47
48
49
50
51
52
53
54
55
56
57
58
59
60
61
62
63
64
65
66
67
68
69
70
71
72
73
74

Electoral Division of Edmonton-Centre
Statement of Official Results - March 12, 2001

POLL NUMBER	NAME OF POLL	NAMES ON LIST	LAURIE BLAKEMAN LIB	DAVID EGGEN NDP	NAOMI RANKIN CP-A	DON J. WEIDEMAN PC	V	S	D	R	% VOTER TURNOUT
58	Golf View	272	70	12	0	84	166	0	0	1	61.4
59	Gazebo Park	415	100	26	3	79	208	0	0	0	50.1
60/62	Le Marchand/Little General	309	89	19	0	84	192	0	1	0	62.5
61	Panorama	310	109	10	0	74	193	0	0	0	62.3
63	Glenora Club	328	71	20	3	68	162	0	0	0	49.4
64	Menzies	352	102	32	1	76	211	0	0	0	59.9
65	Grandin	305	80	24	0	65	169	0	0	0	55.4
66/68	St. Joachim/Farone Park	319	86	17	0	91	194	0	0	0	60.8
67	Government View	556	55	25	0	78	158	0	0	1	28.6
69/70	McKay Avenue/Hilltop	451	106	37	4	99	246	0	1	1	55.0
71/72	Valleyview/Ortona	374	81	35	1	57	174	1	0	0	46.5
73	Bellamy	338	44	46	2	74	166	0	1	1	49.7
74	Rossdale	420	129	28	0	106	263	0	0	1	62.9
75	Advance	0	242	64	2	244	552	0	1	1	
76	Mobile - St. Joachims	0	57	9	0	29	95	0	0	2	
77	Mobile - Dnipro/Placid/ Rosedale/Gen. Hosp.	0	110	21	2	60	193	0	1	2	
78	Mobile - Edmonton Gen. Hosp.	0	40	22	1	43	106	2	0	1	
79	Mobile - Royal Alexandra Hosp.	0	38	15	0	61	114	0	0	1	
80	Mobile - Royal Alexandra Hosp.	0	33	18	3	31	85	0	0	1	
81	Mobile - Ansgar/Tegler	0	74	23	0	50	147	0	0	1	
82	Special Ballot	0	48	11	0	60	119	0	0	26	
	TOTAL	**22,648**	**5,095**	**1,959**	**76**	**4,446**	**11,576**	**31**	**8**	**66**	**51.4**

V = Valid Ballots S = Spoiled Ballots D = Declined Ballots R = Rejected Ballots

Electoral Division of Edmonton-Ellerslie
Statement of Official Results - March 12, 2001

POLL NUMBER	NAME OF POLL	NAMES ON LIST	DEBBY CARLSON LIB	DEBORAH MORRISON NDP	SUKHI RANDHAWA PC	V	S	D	R	% VOTER TURNOUT
1	Satoo Elementary School	455	119	33	99	251	0	0	0	
2	Satoo Elementary School	439	124	18	81	223	0	0	0	50.8
3	Satoo Elementary School	437	91	39	85	215	1	0	2	49.7
4	Satoo Elementary School	399	108	20	79	207	1	0	0	51.9
5	Satoo Elementary School	409	84	30	117	231	1	0	1	56.7
6	Satoo Elementary School	441	74	14	72	160	1	0	0	36.3
7	Ekota Elementary School	342	71	23	72	166	0	0	1	48.8
8	Ekota Elementary School	361	103	25	72	200	0	0	1	55.7
9	Ekota Elementary School	327	84	22	62	168	0	0	2	52.0
10	Ekota Elementary School	368	68	17	61	146	0	0	0	39.7
11	Ekota Elementary School	350	84	22	68	174	0	0	1	50.0
12	Menisa Elementary School	448	80	29	105	214	0	0	0	47.8
13	Menisa Elementary School	407	90	31	95	216	1	0	1	53.3
14	Menisa Elementary School	401	126	21	99	246	0	0	3	62.1
15	Menisa Elementary School	368	95	27	102	224	0	1	3	62.0
16	Menisa Elementary School	318	84	24	71	179	0	0	0	56.3
17	Meyokumin Elementary School	423	87	20	69	176	0	0	2	42.1
18	Meyokumin Elementary School	414	71	21	89	181	1	0	0	43.7
19	Meyokumin Elementary School	353	101	17	80	198	1	0	1	56.4
20	Meyokumin Elementary School	408	101	21	89	211	0	0	1	52.0
21	Meyokumin Elementary School	397	90	29	72	191	0	0	0	48.1
22	Sakaw Elementary School	429	101	28	103	232	1	0	1	54.3
23	Sakaw Elementary School	455	87	23	87	197	0	0	0	43.3
24	Sakaw Elementary School	464	103	42	85	230	0	0	0	49.6
25	Sakaw Elementary School	323	62	27	64	153	0	0	0	47.4
26	Sakaw Elementary School	367	97	30	65	192	0	0	1	52.6
27	Sakaw Elementary School	325	83	22	77	182	0	0	0	56.0
28	Sakaw Elementary School	340	78	24	71	173	1	0	0	50.9
29	Pollard Meadows Elementary School	436	116	36	77	229	0	0	1	52.8
30	Pollard Meadows Elementary School	460	102	30	96	228	1	0	1	49.8
31	Pollard Meadows Elementary School	445	113	27	75	215	0	0	1	48.5
32	Pollard Meadows Elementary School	339	53	7	61	121	0	0	2	36.3
33	Pollard Meadows Elementary School	281	48	17	44	109	0	0	0	38.8
34	Pollard Meadows Elementary School	410	80	29	97	206	0	0	0	50.2
35	Pollard Meadows Elementary School	264	64	13	48	125	0	0	0	47.3
36	Daly Grove Elementary School	309	64	37	45	146	0	0	1	47.6
37	Daly Grove Elementary School	395	90	19	73	182	1	0	0	46.1
38	Daly Grove Elementary School	515	102	38	101	241	0	1	0	47.0
39	Daly Grove Elementary School	423	98	29	84	211	0	0	0	49.9
40	Daly Grove Elementary School	344	62	34	70	166	0	0	0	48.3
41	Daly Grove Elementary School	370	69	28	75	172	1	0	0	46.5
42	Crawford Plains Elementary School	464	96	17	115	228	0	0	0	49.1
43	Crawford Plains Elementary School	457	116	27	88	231	4	0	1	50.8
44	Crawford Plains Elementary School	481	97	27	118	242	0	0	1	50.5
45	Crawford Plains Elementary School	325	39	24	57	120	0	0	0	36.9
46	Crawford Plains Elementary School	388	80	25	94	199	0	0	0	51.3
47	Crawford Plains Elementary School	340	54	13	76	143	0	0	0	42.1
48	Crawford Plains Elementary School	406	92	39	74	205	1	1	0	50.7
49	Ellerslie Primary School	390	74	17	133	224	0	0	0	57.4
50	Advance	0	199	62	182	443	0	0	0	
51	Special Ballot	0	27	5	35	67	0	0	12	
	TOTAL	**19,210**	**4,481**	**1,299**	**4,209**	**9,989**	**17**	**3**	**41**	**52.2**

V = Valid Ballots S = Spoiled Ballots D = Declined Ballots R = Rejected Ballots

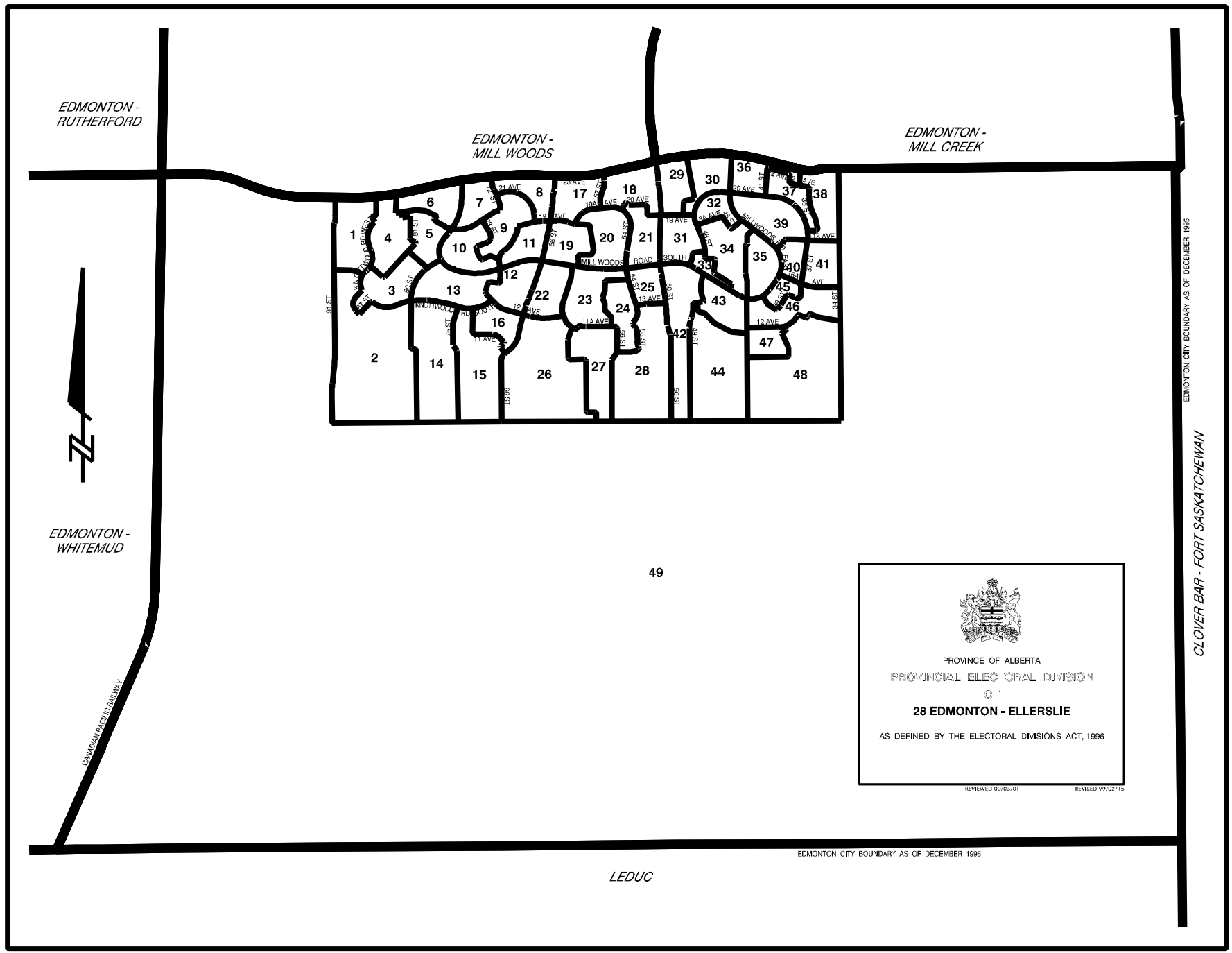
EDMONTON - RUTHERFORD
EDMONTON - MILL WOODS
EDMONTON - MILL CREEK
EDMONTON - WHITEMUD
CLOVER BAR - FORT SASKATCHEWAN
LEDUC
CANADIAN PACIFIC RAILWAY
EDMONTON CITY BOUNDARY AS OF DECEMBER 1995
EDMONTON CITY BOUNDARY AS OF DECEMBER 1995
MILL WOODS ROAD SOUTH
KNOTTWOOD RD SOUTH
MILLWOODS RD EAST
49
PROVINCE OF ALBERTA
PROVINCIAL ELECTORAL DIVISION
OF
28 EDMONTON - ELLERSLIE
AS DEFINED BY THE ELECTORAL DIVISIONS ACT, 1996
REVIEWED 00/03/01
REVISED 99/02/15

Electoral Division of Edmonton-Glengarry
Statement of Official Results - March 12, 2001

POLL NUMBER	NAME OF POLL	NAMES ON LIST	ANDREW BENIUK PC	BILL BONNER LIB	SHANE WATT NDP	V	S	D	R	% VOTER TURNOUT
1	Killarney Community Hall	556	65	43	23	131	1	0	0	23.6
2	Killarney Community Hall	366	61	91	13	165	0	0	2	45.6
3	Killarney Community Hall	402	91	77	17	185	0	0	0	46.0
4	Romanian Centre	363	69	72	21	162	0	0	0	44.6
5	Romanian Centre	330	46	37	15	98	0	0	0	29.7
6	Lauderdale Community Hall	413	67	65	19	151	0	0	0	36.6
7	Lauderdale Community Hall	375	76	78	43	197	0	0	0	52.5
8	Lauderdale Community Hall	421	82	76	19	177	2	0	0	42.0
9	Lauderdale Community Hall	339	78	82	24	184	0	0	0	54.3
10	Lauderdale Community Hall	374	64	52	17	133	0	0	0	35.6
11	Romanian Centre	350	60	74	24	158	0	0	0	45.1
12	Killarney Community Hall	409	72	85	24	181	1	0	0	44.3
13	Glengarry Community Hall	448	96	96	15	207	0	0	1	46.4
14	Glengarry Community Hall	370	87	111	12	210	1	0	0	56.8
15	Glengarry Community Hall	426	77	105	23	205	0	0	0	48.1
16	Pilgrim United Church	394	88	107	12	207	1	0	0	52.5
17	Pilgrim United Church	399	91	95	17	203	0	0	0	50.9
18	Pilgrim United Church	283	42	47	10	99	3	0	0	35.0
19	Rosslyn Community Hall	343	69	66	30	165	0	0	0	48.1
20	Rosslyn Community Hall	273	71	54	6	131	0	0	0	48.0
21	Rosslyn Community Hall	284	32	8	10	50	0	0	0	17.6
22	Rosslyn Community Hall	416	118	87	26	231	0	1	0	55.8
23	Rosslyn Community Hall	306	88	76	20	184	0	0	0	60.1
24	Rosslyn Community Hall	242	67	50	11	128	0	0	0	52.9
25	Rosslyn Community Hall	284	44	33	11	88	0	0	0	31.0
26	General Griesbach School	317	55	28	7	90	0	0	0	28.4
27	General Griesbach School	340	49	14	9	72	0	0	0	21.2
28	General Griesbach School	267	32	23	9	64	0	0	0	24.0
29	Northmount Community Hall	489	93	151	16	260	3	0	0	53.2
30	Northmount Community Hall	449	62	106	10	178	1	0	0	39.6
31	Northmount Community Hall	283	54	79	7	140	2	0	0	49.5
32	Dickinsfield Junior High School	309	61	99	13	173	0	0	0	56.0
33	Dickinsfield Junior High School	375	71	119	18	208	0	0	0	55.5
34	Dickinsfield Junior High School	456	51	82	16	149	2	0	0	32.7
35	St. Philip Elementary School	359	82	70	13	165	1	0	0	46.0
36	St. Philip Elementary School	295	41	26	8	75	2	0	0	25.4
37	Evansdale Community Hall	384	35	64	17	116	1	0	0	30.2
38	Evansdale Community Hall	366	33	38	21	92	0	0	0	25.1
39	Evansdale Community Hall	541	111	133	28	272	0	0	0	50.3
40	Evansdale Community Hall	311	63	79	9	151	1	0	0	48.6
41	Evansdale Community Hall	414	104	101	22	227	0	0	1	55.1
42	St. Philip Elementary School	507	97	132	21	250	0	0	0	49.3
43	Evansdale Community Hall	374	65	110	14	189	0	0	0	50.5
44	Holy Cross Parish Hall	332	51	50	13	114	0	0	0	34.3
45	Holy Cross Parish Hall	449	83	101	9	193	0	0	0	43.0
46	Holy Cross Parish Hall	440	75	78	14	167	0	0	0	38.0
47/48/49	Holy Cross Parish Hall	387	79	74	11	164	1	0	0	42.4
50	Bishop Greschuk Elementary School	282	67	37	6	110	0	0	0	39.0
51	Bishop Greschuk Elementary School	359	90	52	10	152	1	0	0	42.3
52	Bishop Greschuk Elementary School	354	69	77	13	159	0	0	0	44.9
53	Lago Lindo Elementary School	553	137	121	29	287	1	0	0	51.9
54	Lago Lindo Elementary School	435	102	83	21	206	0	0	0	47.4
55	Lago Lindo Elementary School	480	113	93	17	223	0	0	0	46.5

PROVINCE OF ALBERTA

PROVINCIAL ELECTORAL DIVISION

OF

29 EDMONTON - GLENGARRY

AS DEFINED BY THE ELECTORAL DIVISIONS ACT, 1996

REVIEWED 00/03/01 REVISED 00/03/01

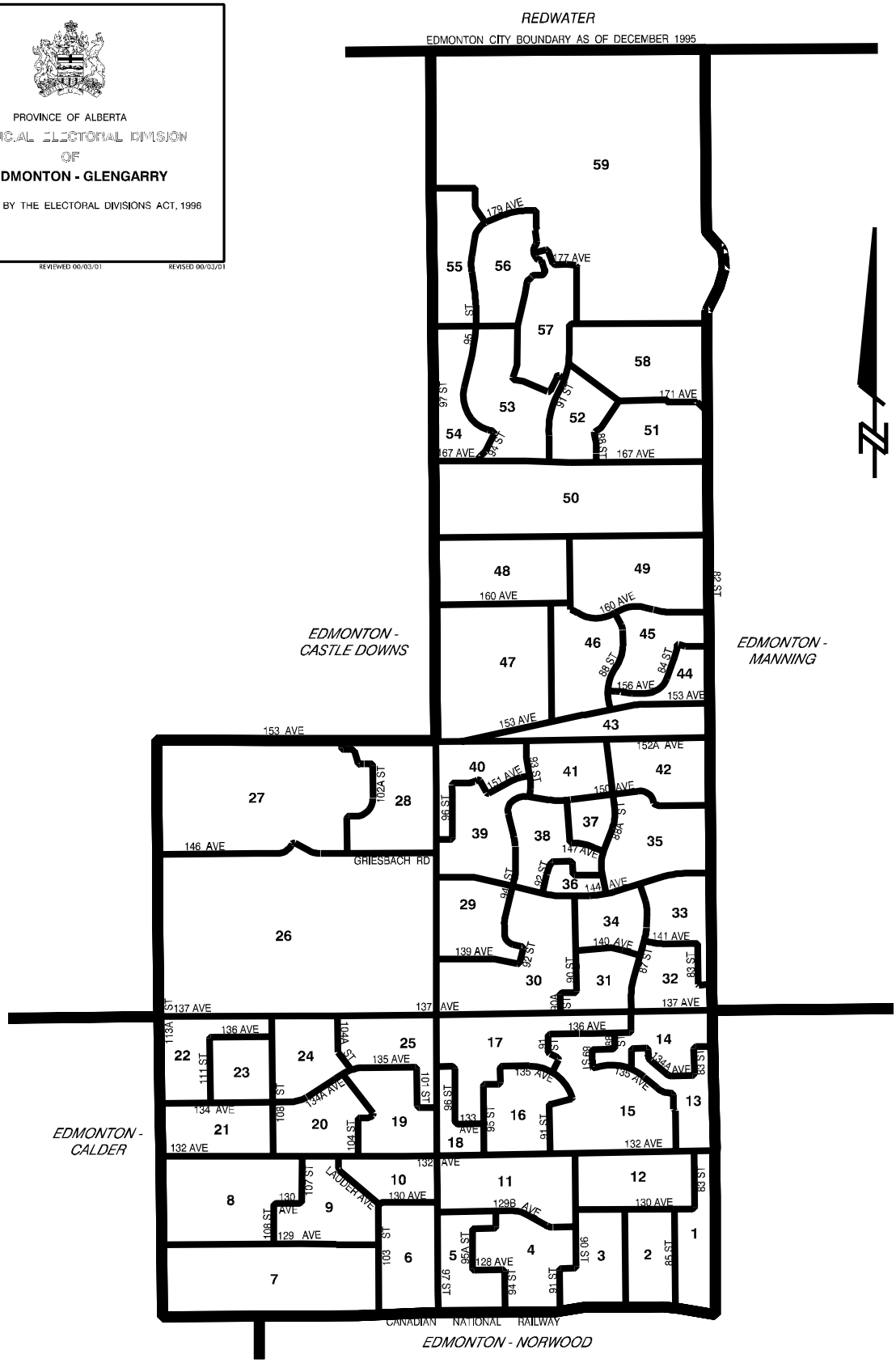

Electoral Division of Edmonton-Glengarry
Statement of Official Results - March 12, 2001

POLL NUMBER	NAME OF POLL	NAMES ON LIST	ANDREW BENIUK PC	BILL BONNER LIB	SHANE WATT NDP	V	S	D	R	% VOTER TURNOUT
56	Lago Lindo Elementary School	548	142	91	25	258	0	0	0	47.1
57	Bishop Greschuk Elementary School	495	123	113	17	253	1	0	0	51.1
58/59	Bishop Greschuk Elementary School	647	144	118	26	288	2	0	0	44.5
60	Special Ballot	0	98	56	2	156	0	0	1	
61	Advance	0	268	269	41	578	0	0	3	
62	Mobile - Capital Care Dickinsfield	0	11	21	8	40	0	0	0	
63	Mobile - Polish Vet/St. John	0	51	56	9	116	2	0	0	
64	Mobile - Venta/St. Joseph/Rosslyn	0	52	73	13	138	1	0	0	
	TOTAL	**21,763**	**4,715**	**4,784**	**1,004**	**10,503**	**31**	**1**	**8**	**48.3**

V = Valid Ballots S = Spoiled Ballots D = Declined Ballots R = Rejected Ballots

Electoral Division of Edmonton-Glenora
Statement of Official Results - March 12, 2001

POLL NUMBER	NAME OF POLL	NAMES ON LIST	GUY DESROSIERS NDP	DREW HUTTON PC	HOWARD SAPERS LIB	V	S	D	R	% VOTER TURNOUT
1	Mayfield 1	433	22	122	97	241	1	0	1	55.9
2	Mayfield 2	328	21	80	85	186	0	0	0	56.7
3	Mayfield 3	385	22	109	69	200	0	0	0	51.9
4	Mayfield 4	434	47	129	85	261	0	0	0	60.1
5	High Park 1	410	13	114	97	224	0	0	0	54.6
6	High Park 2	382	29	116	72	217	0	0	0	56.8
7	High Park 3	366	16	100	62	178	0	0	0	48.6
8	McQueen 1	447	21	122	126	269	1	0	0	60.2
9	McQueen 2	442	24	108	99	231	0	0	0	52.3
10	McQueen 3	366	15	78	59	152	0	0	0	41.5
11	North Glenora 1	285	22	65	107	194	0	0	0	68.1
12	North Glenora 2	337	24	80	110	214	1	0	0	63.5
13	North Glenora 3	391	19	115	127	261	0	0	0	66.8
14	North Glenora 4	434	27	109	124	260	1	0	1	60.1
15	Westglen 1	412	23	109	120	252	1	0	1	61.4
16	Westglen 2	326	30	67	79	176	0	0	0	54.0
17	Westglen 3	414	22	89	110	221	0	0	0	53.4
18	Westglen 4	436	37	75	128	240	0	0	1	55.3
19	Westglen 5	419	39	90	114	243	0	0	0	58.0
20	Westglen 6	406	32	69	109	210	0	0	0	51.7
21	Glenora 1	521	46	73	88	207	0	0	2	40.1
22	Glenora 2	339	24	86	117	227	0	0	0	67.0
23	Glenora 3	357	18	72	115	205	0	0	0	57.4
24	Glenora 4	347	9	112	105	226	1	0	0	65.1
25	Glenora 5	423	11	139	145	295	0	0	0	69.7
26	Glenora 6	364	12	101	146	259	1	0	1	71.4
27	Glenora 7	323	16	79	114	209	1	3	1	65.9
28	Glenora 8	361	12	122	104	238	0	0	0	65.9
29	Crescent Place	319	15	91	68	174	0	0	0	54.5
30	Glenora 9	371	13	118	93	224	0	0	0	60.4
31	Grovenor 1	452	19	104	105	228	0	0	1	50.7
32	Grovenor 2	363	21	77	100	198	0	0	0	54.5
33	Grovenor 3	411	26	108	105	239	2	0	0	58.2
34	Grovenor 4	496	25	116	171	312	0	0	1	63.1
35	Brightview 1	412	31	80	71	182	0	0	0	44.2
36	Canora 1	404	31	96	79	206	0	0	0	51.0
37	Canora 2	520	25	56	72	153	0	0	0	29.4
38	Canora 3	392	13	58	55	126	1	0	0	32.1
39	Brightview 2	387	12	76	55	143	0	0	1	37.2
40	Britannia 1	331	18	68	47	133	0	0	0	40.2
41	Britannia 2	298	12	63	52	127	0	1	0	43.0
42	Britannia 3	374	9	37	33	79	0	0	1	21.4
43	Britannia 4	437	17	52	27	96	0	0	0	22.0
44	Britannia 5	244	16	68	47	131	1	0	0	53.7
45	Britannia 6	371	28	120	75	223	0	0	0	60.1
46	Youngstown 1	498	13	130	88	231	0	0	1	46.6
47	Youngstown 2	382	14	64	56	134	1	0	1	35.3
48	Britannia 7	254	11	29	47	87	1	0	0	34.3
49	Westlawn 1	438	9	76	84	169	1	0	0	38.6
50	Westlawn 2	367	16	125	107	248	0	0	0	67.6
51	Glenwood 1	399	23	86	74	183	1	0	0	45.9
52	Glenwood 2	368	18	130	75	223	0	0	0	60.6
53	Glenwood 3	348	17	76	50	143	0	0	1	41.4

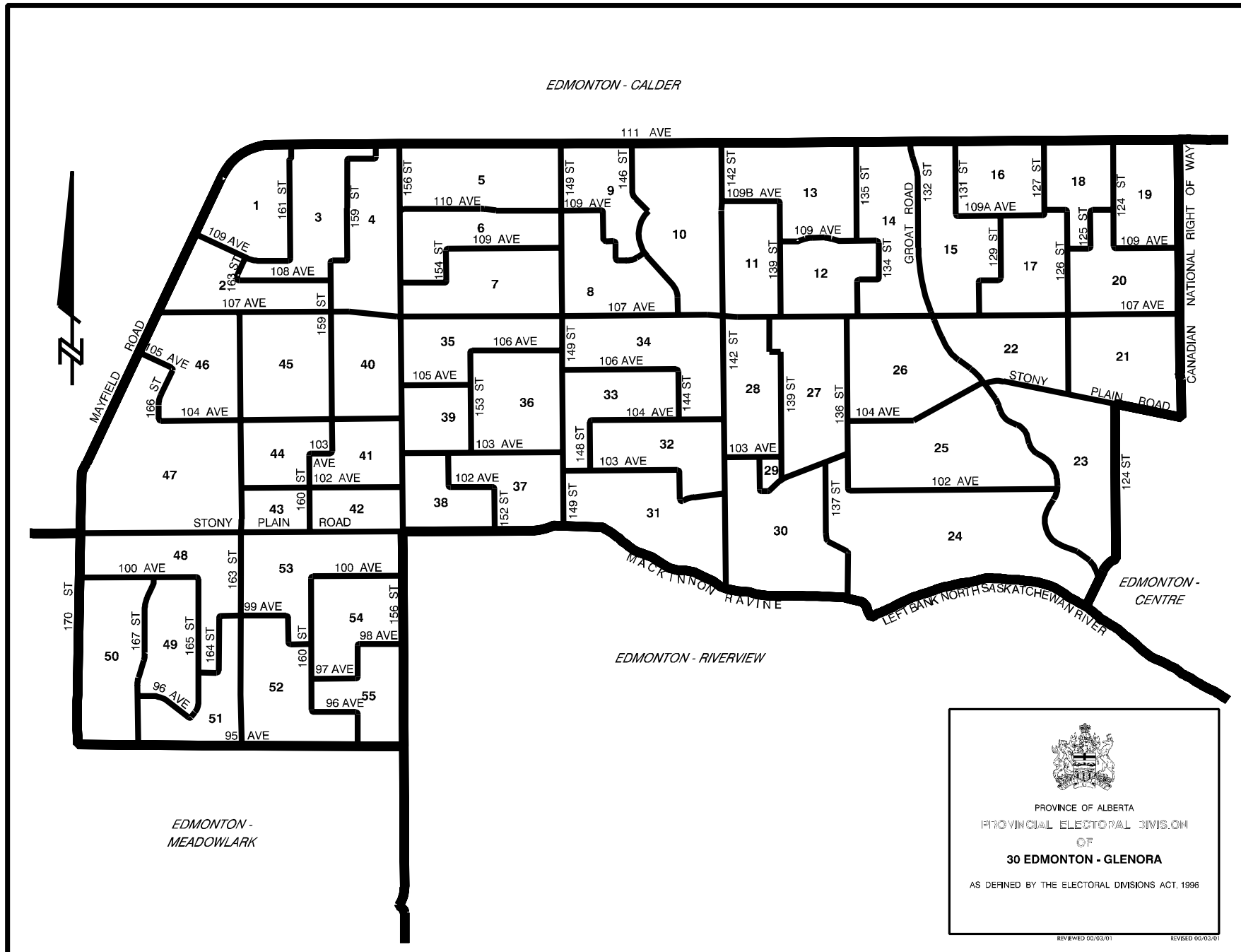
EDMONTON - CALDER
111 AVE
MAYFIELD ROAD
109 AVE
108 AVE
107 AVE
105 AVE
104 AVE
103 AVE
102 AVE
100 AVE
99 AVE
98 AVE
97 AVE
96 AVE
95 AVE
110 AVE
109B AVE
109A AVE
106 AVE
STONY PLAIN ROAD
GROAT ROAD
CANADIAN NATIONAL RIGHT OF WAY
MACKINNON RAVINE
LEFT BANK NORTH SASKATCHEWAN RIVER
EDMONTON - RIVERVIEW
EDMONTON - CENTRE
EDMONTON - MEADOWLARK
156 ST
154 ST
153 ST
152 ST
149 ST
148 ST
146 ST
144 ST
142 ST
139 ST
137 ST
136 ST
135 ST
134 ST
132 ST
131 ST
129 ST
127 ST
126 ST
125 ST
124 ST
170 ST
167 ST
165 ST
164 ST
163 ST
161 ST
160 ST
159 ST
1
2
3
4
5
6
7
8
9
10
11
12
13
14
15
16
17
18
19
20
21
22
23
24
25
26
27
28
29
30
31
32
33
34
35
36
37
38
39
40
41
42
43
44
45
46
47
48
49
50
51
52
53
54
55
PROVINCE OF ALBERTA
PROVINCIAL ELECTORAL DIVISION
OF
30 EDMONTON - GLENORA
AS DEFINED BY THE ELECTORAL DIVISIONS ACT, 1996
REVIEWED 00/03/01
REVISED 00/03/01

Electoral Division of Edmonton-Glenora
Statement of Official Results - March 12, 2001

POLL NUMBER	NAME OF POLL	NAMES ON LIST	GUY DESROSIERS NDP	DREW HUTTON PC	HOWARD SAPERS LIB	V	S	D	R	% VOTER TURNOUT
54	Glenwood 4	450	25	89	81	195	0	0	0	43.3
55	Glenwood 5	369	9	55	56	120	0	0	0	32.5
56	Advance	0	57	270	266	593	2	0	0	
57	Mobile - McQueen/Britannia/ Canora/Westlawn	0	35	173	97	305	1	0	5	
58	Special Ballot	0	1	94	79	174	0	0	3	
	TOTAL	**21,343**	**1,232**	**5,515**	**5,328**	**12,075**	**19**	**4**	**23**	**56.7**

V = Valid Ballots S = Spoiled Ballots D = Declined Ballots R = Rejected Ballots

Electoral Division of Edmonton-Gold Bar
Statement of Official Results - March 12, 2001

POLL NUMBER	NAME OF POLL	NAMES ON LIST	PETER CROSS NDP	DAVID FLETCHER PC	HUGH MACDONALD LIB	MARGARET MAREAN AG	V	S	D	R	% VOTER TURNOUT
1	Kenilworth 1	379	6	115	95	16	232	0	0	0	61.2
2	Kenilworth 2	396	25	95	102	1	223	0	0	0	56.3
3	Kenilworth 3	456	23	104	111	3	241	0	0	0	52.9
4	Idylwylde 1	601	38	133	157	6	334	0	0	0	55.6
5	Idylwylde 5	423	32	92	103	0	227	1	0	0	53.7
6	Idylwylde 3	299	15	69	67	5	156	3	2	0	52.8
7	Kenilworth 4	466	19	130	122	4	275	0	0	0	59.0
8	Kenilworth 5	338	4	106	124	2	236	0	1	0	70.1
9	Ottewell 1	343	16	70	105	3	194	0	0	0	56.6
10	Ottewell 2	404	28	55	64	1	148	0	0	0	36.6
11	Ottewell 3	383	14	110	124	4	252	0	0	1	66.1
12	Holyrood 1	351	31	68	68	4	171	0	0	0	48.7
13	Strathearn 1	341	13	82	108	1	204	0	0	0	59.8
14	Strathearn 2	348	19	71	112	3	205	0	0	0	58.9
15	Strathearn 3	298	16	86	108	2	212	0	0	1	71.5
16	Cloverdale	368	18	112	127	1	258	0	0	0	70.1
17	Strathearn 4	296	16	54	88	1	159	1	0	0	53.7
18	Strathearn 5	284	33	43	54	6	136	0	0	0	47.9
19	Strathearn 6	423	20	67	114	0	201	0	0	1	47.8
20	Holyrood 2	318	17	42	61	2	122	0	0	0	38.4
21	Holyrood 3	307	10	54	112	0	176	0	0	1	57.7
22	Holyrood 4	431	19	97	125	7	248	0	1	0	57.8
23	Ottewell 4	478	17	126	162	4	309	0	0	0	64.6
24	Ottewell 5	353	16	108	125	2	251	0	0	0	71.1
25	Ottewell 6	409	22	89	132	0	243	0	0	0	59.4
26	Ottewell 7	324	8	74	102	4	188	0	0	1	58.3
27	Terrace Heights 1	317	12	81	82	3	178	0	0	0	56.2
28	Terrace Heights 2	525	33	107	156	2	298	0	0	0	56.8
29	Ottewell 8	383	12	100	115	3	230	0	0	3	60.8
30	Terrace Heights 3	330	11	98	105	3	217	0	0	0	65.8
31	Terrace Heights	348	17	86	135	0	238	0	0	0	68.4
32	Holyrood 5	418	24	96	146	1	267	0	0	0	63.9
33	Holyrood 6	228	12	50	62	2	126	3	0	0	55.3
34	Holyrood 7	360	23	82	132	4	241	0	0	0	66.9
35	Forest Heights 1	353	13	47	116	1	177	0	0	1	50.4
36	Holyrood 8	357	16	77	86	3	182	2	0	0	51.0
37	Terrace Heights 5	457	6	102	143	7	258	0	0	0	56.5
38	Terrace Heights	447	15	55	58	3	131	1	0	0	29.3
39	Gold Bar 1	427	21	70	56	1	148	0	0	0	34.7
40	Fulton Place 1	311	11	80	96	2	189	0	0	0	60.8
41	Fulton Place 2	200	5	48	50	2	105	0	0	0	52.5
42	Fulton Place 3	348	16	68	91	6	181	0	0	0	52.0
43	Fulton Place 4	319	11	58	82	3	154	0	0	0	48.3
44	Forest Heights 2	456	20	108	116	4	248	0	0	0	54.4
45	Forest Heights 3	433	13	78	144	5	240	0	0	4	56.4
46	Forest Heights 4	394	21	79	146	1	247	0	0	0	62.7
47	Forest Heights 5	360	23	86	100	3	212	0	0	0	58.9
48	Forest Heights 6	409	16	86	106	3	211	2	0	0	51.6
49	Forest Heights 7	312	12	97	98	8	215	0	0	0	68.9
50	Capilano 1	403	27	97	143	3	270	0	0	0	67.0
51	Fulton Place 5	396	13	78	162	2	255	0	0	0	64.4
52	Fulton Place 3	381	22	98	134	0	254	0	0	0	66.7
53	Fulton Place 7	422	24	98	136	2	260	1	0	0	61.6

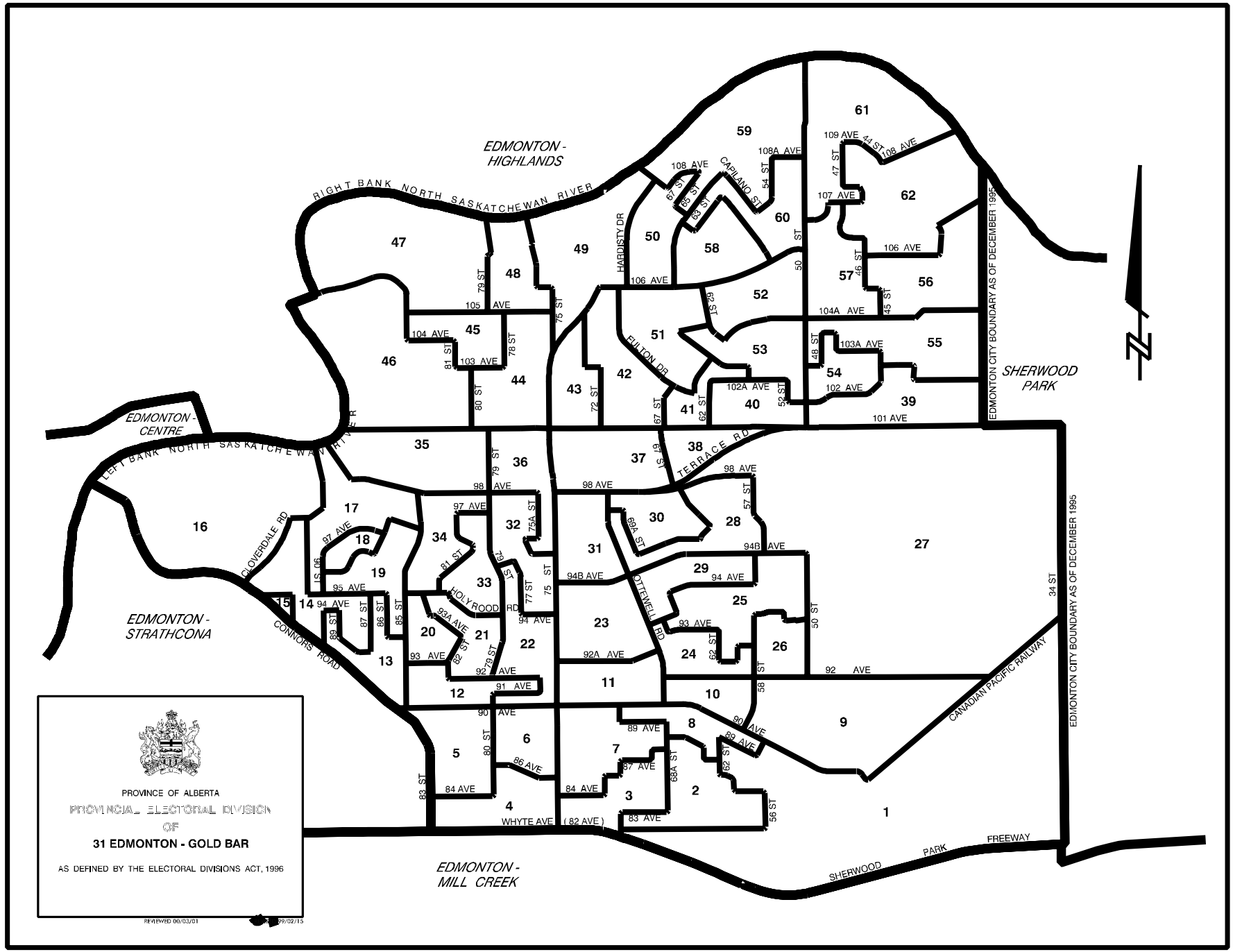
EDMONTON - HIGHLANDS
RIGHT BANK NORTH SASKATCHEWAN RIVER
LEFT BANK NORTH SASKATCHEWAN RIVER
EDMONTON - CENTRE
EDMONTON - STRATHCONA
EDMONTON - MILL CREEK
SHERWOOD PARK
EDMONTON CITY BOUNDARY AS OF DECEMBER 1995
CANADIAN PACIFIC RAILWAY
SHERWOOD PARK FREEWAY
HARDISTY DR
CAPILANO ST
FULTON DR
TERRACE RD
CLOVERDALE RD
CONNORS ROAD
HOLYROOD RD
OTTEWELL RD
WHYTE AVE (82 AVE)
PROVINCE OF ALBERTA
PROVINCIAL ELECTORAL DIVISION
OF
31 EDMONTON - GOLD BAR
AS DEFINED BY THE ELECTORAL DIVISIONS ACT, 1996
REVIEWED 00/03/01

Electoral Division of Edmonton-Gold Bar
Statement of Official Results - March 12, 2001

POLL NUMBER	NAME OF POLL	NAMES ON LIST	PETER CROSS NDP	DAVID FLETCHER PC	HUGH MACDONALD LIB	MARGARET MAREAN AG	V	S	D	R	% VOTER TURNOUT
54	Gold Bar 2	295	10	87	90	1	188	0	0	0	63.7
55	Gold Bar 3	412	14	102	122	4	242	0	0	0	58.7
56	Gold Bar 4	365	22	89	102	1	214	0	0	0	58.6
57	Gold Bar 5	384	11	108	121	0	240	0	0	0	62.5
58	Capilano 2	372	15	83	136	2	236	0	0	0	63.4
59	Capilano 3	367	11	111	135	5	262	0	0	0	71.4
60	Capilano 4	429	10	130	153	2	295	0	0	0	68.8
61	Gold Bar 6	395	16	94	148	3	261	0	0	0	66.1
62	Gold Bar 7	407	13	99	152	1	265	0	0	0	65.1
63	Advance	0	54	367	483	10	914	0	0	2	
64	Mobile - Jubilee/Holywood	0	11	26	19	3	59	0	0	1	
65	Mobile - Hardisty/Bethel	0	9	43	25	0	77	0	0	0	
66	Mobile - Good Samaritan/ Ottewell	0	6	36	28	0	70	0	0	0	
67	Mobile - St. Andrews/ Grace Gdn/St. Nicholas	0	6	39	45	1	91	1	0	0	
68	Special Ballot	0	7	105	127	1	240	1	1	0	
	TOTAL	**23,337**	**1,159**	**5,981**	**7,654**	**193**	**14,987**	**16**	**5**	**16**	**64.3**

V = Valid Ballots S = Spoiled Ballots D = Declined Ballots R = Rejected Ballots

Electoral Division of Edmonton-Highlands
Statement of Official Results - March 12, 2001

POLL NUMBER	NAME OF POLL	NAMES ON LIST	ROBERT BILIDA PC	KIM CASSADY LIB	BRIAN MASON NDP	V	S	D	R	% VOTER TURNOUT
1/2	City Square Tower/Churchill	355	74	46	61	181	0	0	1	51.3
3	Boyle Street	357	40	27	35	102	2	0	1	28.9
4	Boyle Street	464	99	49	13	161	0	1	1	35.1
5	River Valley/Kinnaird	507	60	37	106	203	0	0	0	40.0
6	Riverdale	352	37	20	144	201	0	0	1	57.4
7	Riverdale	313	40	16	121	177	2	0	2	57.2
8	Riverdale	253	31	5	106	142	0	0	0	56.1
9	Alex Taylor	254	28	22	32	82	0	0	0	32.3
10	St. Michael's	335	37	28	51	116	0	0	1	34.9
11	St. Michael's	323	16	32	37	85	0	0	0	26.3
12	Boardwalk Centre South	245	42	18	24	84	0	0	0	34.3
13	Boardwalk Centre East	346	46	10	21	77	0	0	0	22.3
14	Riverside	378	59	37	38	134	0	0	1	35.7
15	River Ridge	352	49	31	48	128	0	0	0	36.4
16	St. Michael's	336	54	23	43	120	0	0	2	36.3
17	McCauley	264	19	27	45	91	1	0	0	34.5
18/19	McCauley	344	28	29	22	79	0	0	2	23.5
20/22	Sacred Heart/St. Josephats	402	29	40	48	117	0	0	1	29.4
21	Sacred Heart	317	25	27	40	92	0	0	0	29.0
23	St. Josephats	343	32	32	54	118	1	0	0	34.4
24	Commonwealth	253	18	16	51	85	0	0	0	33.6
25	Commonwealth	312	23	33	66	122	1	0	0	39.1
26	Commonwealth	299	14	33	33	80	0	0	0	26.8
27	Cromdale	393	24	25	36	85	0	0	1	21.9
28	Cromdale	386	32	27	45	104	0	0	0	26.9
29	Borden Park	309	54	30	67	151	1	0	1	49.2
30	Virginia Park Lodge	207	63	24	55	142	0	0	2	69.6
31	Virginia Park	363	66	38	99	203	2	0	1	56.2
32	Highlands	250	41	25	74	140	1	0	0	56.0
33	Highlands	396	81	33	104	218	0	0	0	55.1
34	Highlands	361	86	25	117	228	1	0	0	63.2
35	Bellevue	396	55	39	98	192	0	0	1	48.7
36	Bellevue	325	74	13	103	190	0	0	1	58.8
37	Highlands	411	50	29	108	187	1	0	1	45.7
38	Highlands	338	59	30	134	223	1	0	0	66.0
39	Mount Royal	426	78	35	146	259	0	0	0	60.8
40	Coliseum	284	27	27	56	110	0	0	0	38.7
41	Coliseum	484	43	36	79	158	0	0	0	32.6
42	Coliseum	222	29	9	44	82	0	0	0	36.9
43	Montrose	346	38	22	56	116	0	0	0	33.5
44	Montrose	325	61	24	96	181	1	0	0	55.7
45	Montrose	347	48	34	80	162	0	0	0	46.7
46	Newton	524	84	47	121	252	0	0	0	48.1
47	Newton	344	64	40	83	187	0	0	0	54.4
48	Newton	342	75	55	78	208	0	0	0	60.8
49	Newton	364	90	40	73	203	0	0	0	55.8
50	Newton	234	35	18	54	107	0	0	0	45.7
51	Newton	267	41	34	43	118	0	0	0	44.2
52	Newton	271	32	27	83	142	1	0	0	52.4
53	Mount Royal	290	59	25	75	159	0	0	0	54.8
54	Beverly Heights	378	85	28	83	196	0	0	0	51.9
55	Beverly Heights	301	37	15	34	86	1	0	1	28.9
56	Beverly Heights	252	44	16	58	118	0	0	0	46.8

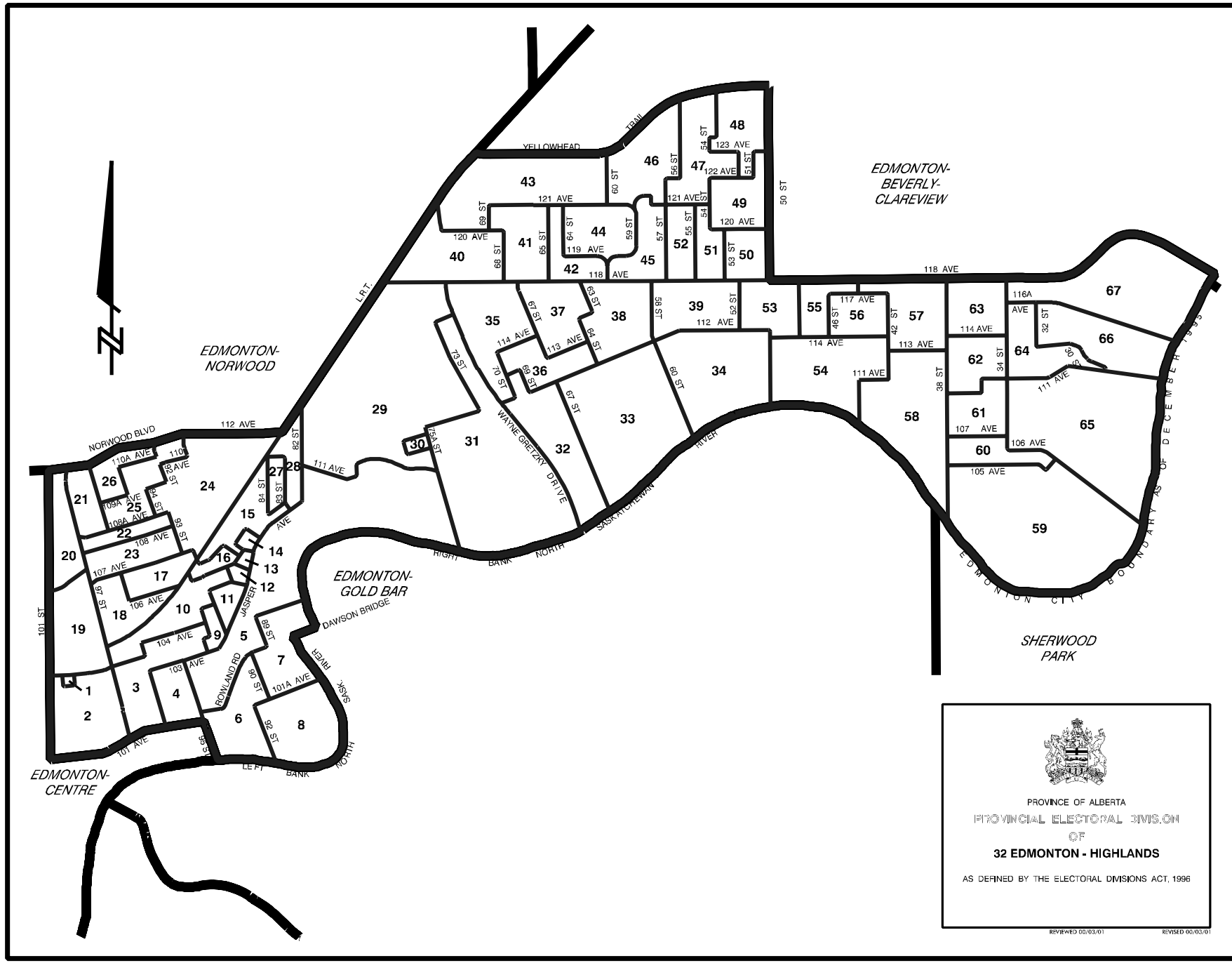
EDMONTON-NORWOOD
EDMONTON-BEVERLY-CLAREVIEW
EDMONTON-GOLD BAR
EDMONTON-CENTRE
SHERWOOD PARK
YELLOWHEAD TRAIL
NORWOOD BLVD
L.R.T.
WAYNE GRETZKY DRIVE
RIGHT BANK NORTH SASKATCHEWAN RIVER
DAWSON BRIDGE
ROWLAND RD
JASPER AVE
LEFT BANK NORTH SASK. RIVER
EDMONTON CITY BOUNDARY AS OF DECEMBER 1995
PROVINCE OF ALBERTA
PROVINCIAL ELECTORAL DIVISION
OF
32 EDMONTON - HIGHLANDS
AS DEFINED BY THE ELECTORAL DIVISIONS ACT, 1996
REVIEWED 00/03/01
REVISED 00/03/01

Electoral Division of Edmonton-Highlands
Statement of Official Results - March 12, 2001

POLL NUMBER	NAME OF POLL	NAMES ON LIST	ROBERT BILIDA PC	KIM CASSADY LIB	BRIAN MASON NDP	V	S	D	R	% VOTER TURNOUT
57	Beverly Heights	328	70	28	58	156	0	0	1	47.9
58	Beverly Heights	347	86	33	80	199	0	0	0	57.3
59	Rundle Valley	385	93	36	104	233	0	0	0	60.5
60	Rundle Valley	299	47	21	71	139	0	0	0	46.5
61	Rundle Heights	323	90	51	81	222	1	0	0	68.7
62	Rundle Heights	331	81	35	89	205	0	0	0	61.9
63	Rundle Heights	337	55	21	65	141	0	0	1	42.1
64	Rundle Heights	406	61	32	84	177	0	0	1	43.8
65	Rundle Valley	363	90	23	110	223	0	0	0	61.4
66	Rundle Valley	258	19	21	14	54	0	0	0	20.9
67	Rundle Valley	322	31	9	32	72	0	0	0	22.4
68	Advance	0	123	61	165	349	0	0	0	
69	Mobile - McCauley/Chinese/ Beverly/Virginia Park	0	31	20	24	75	0	1	0	
70	Mobile - Holy Eucharist/Sparling	0	6	9	7	22	0	0	0	
71	Special Ballot	0	39	13	36	88	2	0	8	
	TOTAL	**21,539**	**3,477**	**1,921**	**4,641**	**10,039**	**20**	**2**	**33**	**46.8**

V = Valid Ballots S = Spoiled Ballots D = Declined Ballots R = Rejected Ballots

Electoral Division Edmonton-Manning
Statement of Official Results - March 12, 2001

POLL NUMBER	NAME OF POLL	NAMES ON LIST	ED GIBBONS LIB	H. RAZGA NDP	TONY VANDERMEER PC	V	S	D	R	% VOTER TURNOUT
1	Belvedere	258	26	9	25	60	0	0	0	23.3
2	Belvedere	241	9	17	32	58	0	0	2	24.9
3	Belvedere	371	54	25	50	129	0	0	0	34.8
4	Belvedere	376	55	28	67	150	1	0	0	39.9
5	Belvedere	372	85	22	81	188	0	0	0	50.5
6	Belvedere	366	67	34	64	165	0	0	1	45.4
7	Belvedere	399	44	19	43	106	0	0	0	26.6
8	Belvedere	411	115	27	95	237	1	0	0	57.7
9	Belvedere	211	35	23	54	112	0	0	0	53.1
10	Londonderry	279	61	10	59	130	0	0	0	46.6
11	Londonderry	320	94	14	78	186	1	0	0	58.1
12	Belvedere	450	66	33	111	210	0	0	0	46.7
13	Steele Heights	552	98	23	139	260	0	0	0	47.1
14	Steele Heights	202	10	4	16	30	0	0	0	14.9
15	Steele Heights	290	57	25	77	159	0	0	0	54.8
16	Steele Heights	526	129	43	159	331	1	0	0	62.9
17	McLeod	334	70	28	72	170	1	0	0	50.9
18	Steele Heights	307	77	21	63	161	2	0	0	52.4
19	Londonderry	364	98	22	84	204	0	0	0	56.0
20	Kilkenny	293	70	18	70	158	1	0	0	53.9
21	Londonderry	385	92	17	96	205	3	0	0	53.2
22	Londonderry	416	43	16	45	104	3	0	0	25.0
23	Kilkenny	392	99	22	90	211	0	0	0	53.8
24	Kilkenny	347	34	10	29	73	0	0	0	21.0
25	Manning	386	63	22	46	131	0	0	1	34.2
26	Manning	383	57	9	52	118	0	0	2	31.3
27	Father Leo Green Catholic School	288	29	9	40	78	2	0	0	27.1
28	McLeod	449	92	28	112	232	1	0	0	51.7
29	McLeod	398	89	26	118	233	0	0	0	58.5
30	Steele Heights	433	55	20	63	138	0	0	0	31.9
31	McLeod	246	43	12	54	109	0	0	0	44.3
32	McLeod	342	54	41	61	156	0	0	0	45.6
33	St. Dominique Catholic School	419	56	28	63	147	1	0	0	35.1
34	Miller Estates	257	50	22	73	145	0	0	0	56.4
35	Miller Estates	48	11	1	18	30	0	0	0	62.5
36	McLeod	554	86	19	86	191	0	0	0	34.5
37	McLeod	438	97	19	90	206	0	0	0	47.0
38	McLeod	507	142	16	129	287	0	0	0	56.6
39	McLeod	502	130	25	122	277	0	0	3	55.8
40	Kilkenny	487	126	25	107	258	1	0	0	53.0
41	McLeod	241	66	13	58	137	0	0	0	56.8
42	Kilkenny	355	104	19	81	204	0	2	0	58.0
43	Kilkenny	299	71	29	60	160	0	0	1	53.8
44	Kilkenny	306	75	33	72	180	0	0	2	59.5
45	Kilkenny	414	98	21	96	215	0	0	0	51.9
46	Cherry Grove	534	95	18	108	221	0	0	0	41.4
47	Cherry Grove	433	101	13	73	187	0	0	0	43.2
48	Cherry Grove	505	113	26	91	230	0	0	0	45.5
49	Cherry Grove	367	67	17	59	143	0	0	0	39.0
50	Cherry Grove	436	90	8	100	198	0	0	0	45.4
51	Cherry Grove	375	90	19	80	189	0	0	0	50.4
52	Cherry Grove	406	90	12	83	185	0	0	0	45.6
53	Hollick-Kenyon	374	89	24	90	203	0	0	0	54.3

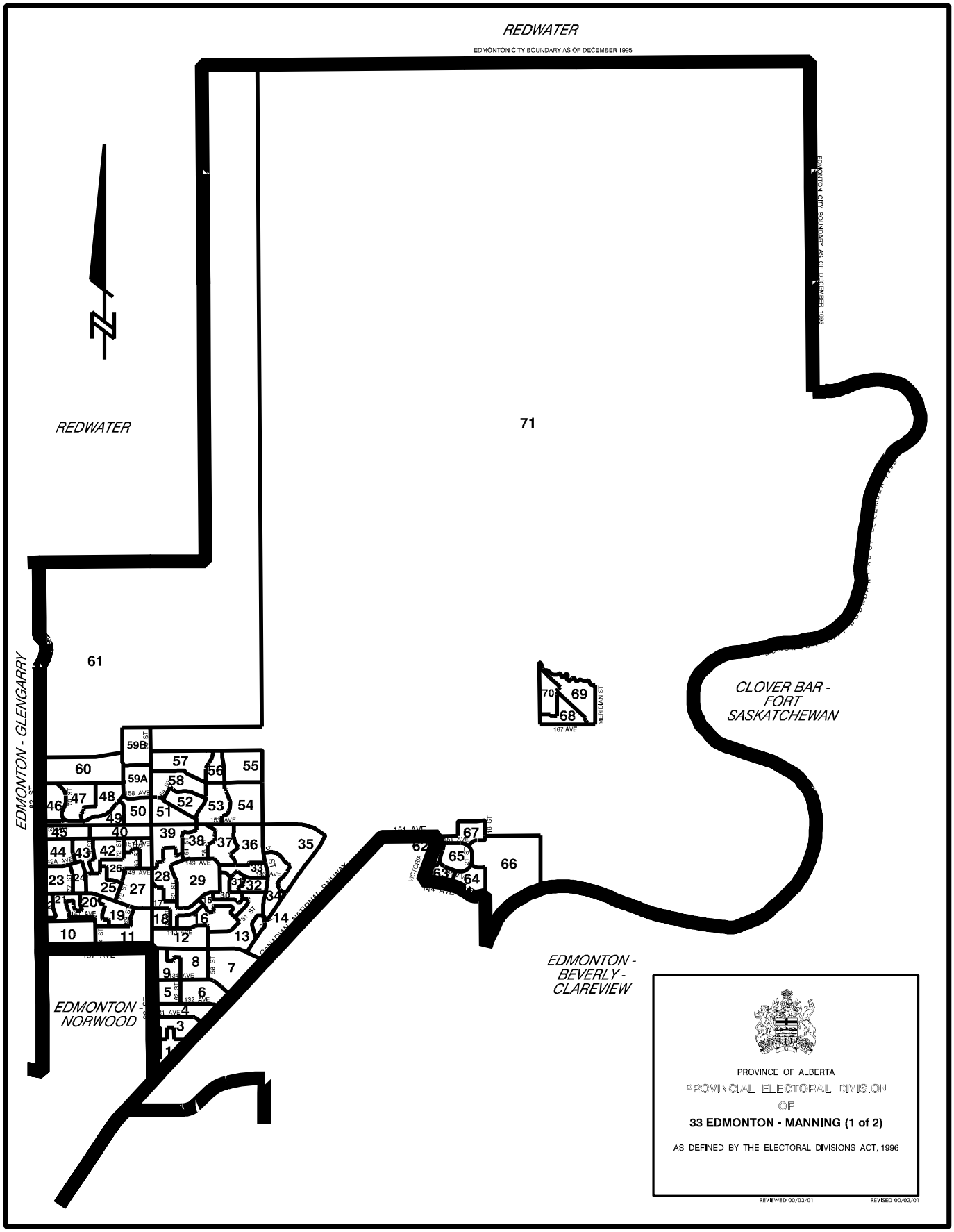
REDWATER
EDMONTON CITY BOUNDARY AS OF DECEMBER 1995
EDMONTON CITY BOUNDARY AS OF DECEMBER 1995
REDWATER
71
61
EDMONTON - GLENGARRY
CLOVER BAR - FORT SASKATCHEWAN
EDMONTON - NORWOOD
EDMONTON - BEVERLY - CLAREVIEW
MERIDIAN ST
167 AVE
151 AVE
VICTORIA
CANADIAN NATIONAL RAILWAY
PROVINCE OF ALBERTA
PROVINCIAL ELECTORAL DIVISION
OF
33 EDMONTON - MANNING (1 of 2)
AS DEFINED BY THE ELECTORAL DIVISIONS ACT, 1996
REVIEWED 00/03/01
REVISED 00/03/01

Electoral Division Edmonton-Manning
Statement of Official Results - March 12, 2001

POLL NUMBER	NAME OF POLL	NAMES ON LIST	ED GIBBONS LIB	H. RAZGA NDP	TONY VANDERMEER PC	V	S	D	R	% VOTER TURNOUT
54	McLeod	553	106	19	123	248	0	0	0	44.8
55	Hollick Kenyon	401	78	13	65	156	0	0	0	38.9
56	Cherry Grove	311	52	9	57	118	0	0	1	38.3
57	Cherry Grove	331	80	6	56	142	0	0	0	42.9
58	Kilkenny	388	76	23	72	171	0	0	0	44.1
59A	Cherry Grove	536	95	14	100	209	0	0	2	39.4
59B	Cherry Grove	163	34	3	42	79	0	0	0	48.5
60	Cherrywood Park	154	29	1	29	59	0	0	0	38.3
61	All Pine Estates	189	30	3	24	57	1	0	0	30.2
62	Fraser	201	20	12	39	71	0	0	0	35.3
63	Fraser	250	38	26	64	128	0	0	0	51.2
64	Fraser	445	88	38	97	223	0	0	0	50.1
65	Fraser	311	57	17	57	131	0	0	0	42.1
66	Fraser	152	60	21	60	141	1	0	0	92.8
67	Fraser	377	72	35	102	209	0	0	0	55.4
68	Evergreen Community	355	66	20	74	160	1	0	0	45.1
69	Evergreen Community	348	50	12	94	156	0	0	1	45.1
70	Evergreen Communities	323	53	15	72	140	0	0	1	43.7
71	Horse Hill	589	108	38	177	323	0	0	0	54.8
72	Advance	0	251	60	309	620	0	0	2	
73	Mobile - St. Michael/Emmanuel/Norw	0	52	33	50	135	0	0	0	
74	Mobile - Alberta Hospital/Henwood	0	66	27	102	195	1	0	1	
75	Special Ballot	0	45	9	54	108	0	0	5	
	TOTAL	**26,021**	**5,523**	**1,538**	**5,903**	**12,964**	**23**	**2**	**25**	**49.9**

V = Valid Ballots S = Spoiled Ballots D = Declined Ballots R = Rejected Ballots

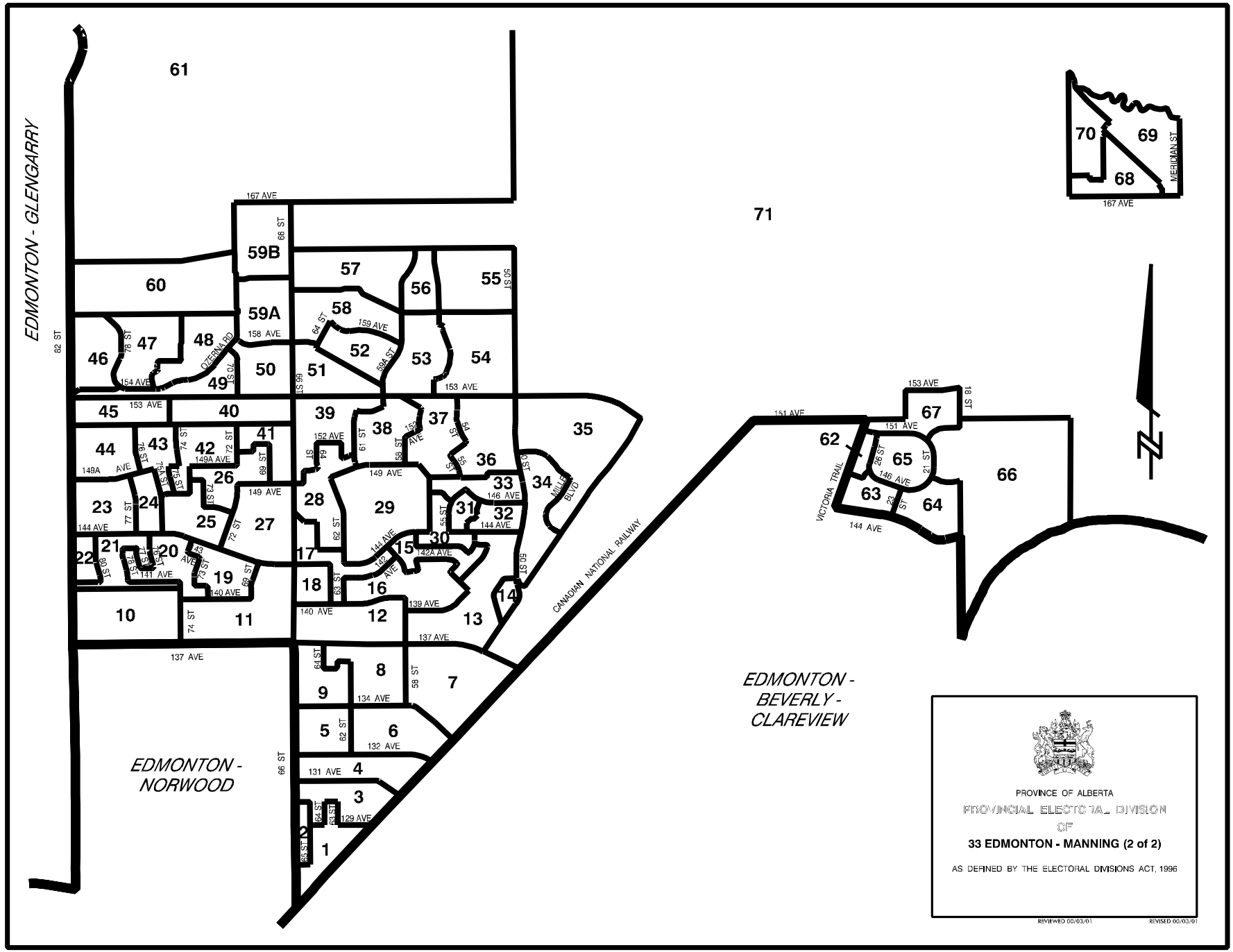
EDMONTON - GLENGARRY
EDMONTON - NORWOOD
EDMONTON - BEVERLY - CLAREVIEW
CANADIAN NATIONAL RAILWAY
VICTORIA TRAIL
MILLE BLVD
OZERNA RD
MERIDIAN ST
167 AVE
158 AVE
159 AVE
154 AVE
153 AVE
152 AVE
149 AVE
149A AVE
146 AVE
144 AVE
142A AVE
141 AVE
140 AVE
139 AVE
137 AVE
134 AVE
132 AVE
131 AVE
129 AVE
151 AVE
82 ST
66 ST
50 ST
18 ST
61 ST
58 ST
64 ST
62 ST
63 ST
65 ST
59A ST
59B
PROVINCE OF ALBERTA
PROVINCIAL ELECTORAL DIVISION
OF
33 EDMONTON - MANNING (2 of 2)
AS DEFINED BY THE ELECTORAL DIVISIONS ACT, 1996
REVIEWED 00/03/01
REVISED 00/03/01

Electoral Division of Edmonton-McClung
Statement of Official Results - March 12, 2001

POLL NUMBER	NAME OF POLL	NAMES ON LIST	LORNE DACH NDP	PATRICK D. ELLIS IND	NANCY J. MACBETH LIB	MARK P. NORRIS PC	V	S	D	R	% VOTER TURNOUT
1	Quesnell Heights	347	12	0	102	125	239	0	0	0	68.9
2	Rio Terrace	375	11	2	126	111	250	0	0	0	66.7
3	Rio Terrace	299	10	0	80	90	180	0	0	0	60.2
4	Rio Terrace	336	11	5	110	105	231	1	0	0	68.8
5	Patricia Heights	419	13	1	73	63	150	0	0	0	35.8
6	Westpark Ridge	400	19	7	95	83	204	0	0	0	51.0
7	Patricia Crescent	402	9	3	153	109	274	0	0	1	68.4
8	Westridge North	501	9	0	154	164	327	0	0	0	65.3
9	Westridge West	453	8	4	124	151	287	3	0	0	63.4
10	Wolf Willow North	379	6	2	112	123	243	0	0	0	64.1
11	Wolf Willow South	466	17	2	147	101	267	0	0	0	57.3
12	Waygood	382	3	0	130	136	269	0	0	0	70.4
13	Country Club	552	6	0	113	154	273	0	0	0	49.5
14	Wheeler	466	4	0	113	144	261	0	0	1	56.2
15	Country Club South	389	26	2	76	64	168	0	0	0	43.2
16	Callingwood North	351	13	4	88	115	220	0	0	0	62.7
17	Callingwood East	416	16	3	51	75	145	0	0	0	34.9
18	Callingwood Court	369	13	2	29	67	111	0	0	0	30.1
19	Callingwood East	377	7	2	66	83	158	0	0	0	41.9
20	Callingwood Centre	489	11	1	64	63	139	1	0	0	28.4
21	Callingwood Lexington	264	4	1	43	47	95	0	0	0	36.0
22	Callingwood Fairways	334	5	3	24	53	85	0	0	0	25.4
23	West Edmonton Village 'A'	343	1	0	28	54	83	0	0	0	24.2
24	West Edmonton Village 'B'	349	7	4	42	59	112	1	0	0	32.1
25	West Edmonton Village 'C'	519	9	0	95	100	204	0	0	0	39.3
26	West Edmonton Village 'D'	265	18	3	24	50	95	0	0	0	35.8
27	Callingwood Morningside	289	6	1	67	53	127	0	0	0	43.9
28	Callingwood Horizon	441	12	4	97	115	228	0	0	0	51.7
29	Callingwood Cambrian	408	8	4	111	117	240	0	0	0	58.8
30	Lessard	281	12	2	63	93	170	0	0	0	60.5
31	Lessard East	440	10	1	122	110	243	0	0	0	55.2
32	Lessard South	412	17	3	100	117	237	1	0	0	57.5
33	Callingwood West	360	21	2	65	63	151	0	0	0	41.9
34	Lymburn	460	16	1	64	108	189	0	0	0	41.1
35	Surrey Gardens	417	5	1	71	118	195	0	0	0	46.8
36	Willow Court	421	21	1	99	111	232	0	0	1	55.3
37	Lymburn North	381	16	3	85	106	210	0	0	1	55.4
38	Lymburn West	295	12	1	46	97	156	0	0	0	52.9
39	Lymburn School	384	9	2	95	92	198	0	0	0	51.6
40	Lymburn West	531	14	1	134	142	291	0	0	0	54.8
41	Lymburn West	436	21	0	111	120	252	1	0	0	57.8
42	Lymburn Southwest	315	12	1	86	100	199	0	0	0	63.2
43	Lymburn Centre	253	13	2	60	81	156	0	0	0	61.7
44	Woods Centre	364	14	2	94	97	207	0	0	0	56.9
45	Woods West	383	14	2	102	113	231	0	0	0	60.3
46	Amberwood Village	332	7	3	41	80	131	1	0	0	39.5
47	Lessard Gardens	506	33	5	88	92	218	0	0	0	43.1
48	Ormsby East	400	15	4	54	69	142	1	0	0	35.5
49	Ormsby School	336	18	3	67	62	150	0	0	1	44.9
50	Tanglewood	448	10	4	108	129	251	0	0	0	56.0
51	Ormsby South	342	17	3	85	113	218	0	0	0	63.7
52	Jamieson Place	584	11	2	135	206	354	1	0	0	60.6
53	Jamieson Place South	439	14	1	106	122	243	0	0	0	55.4

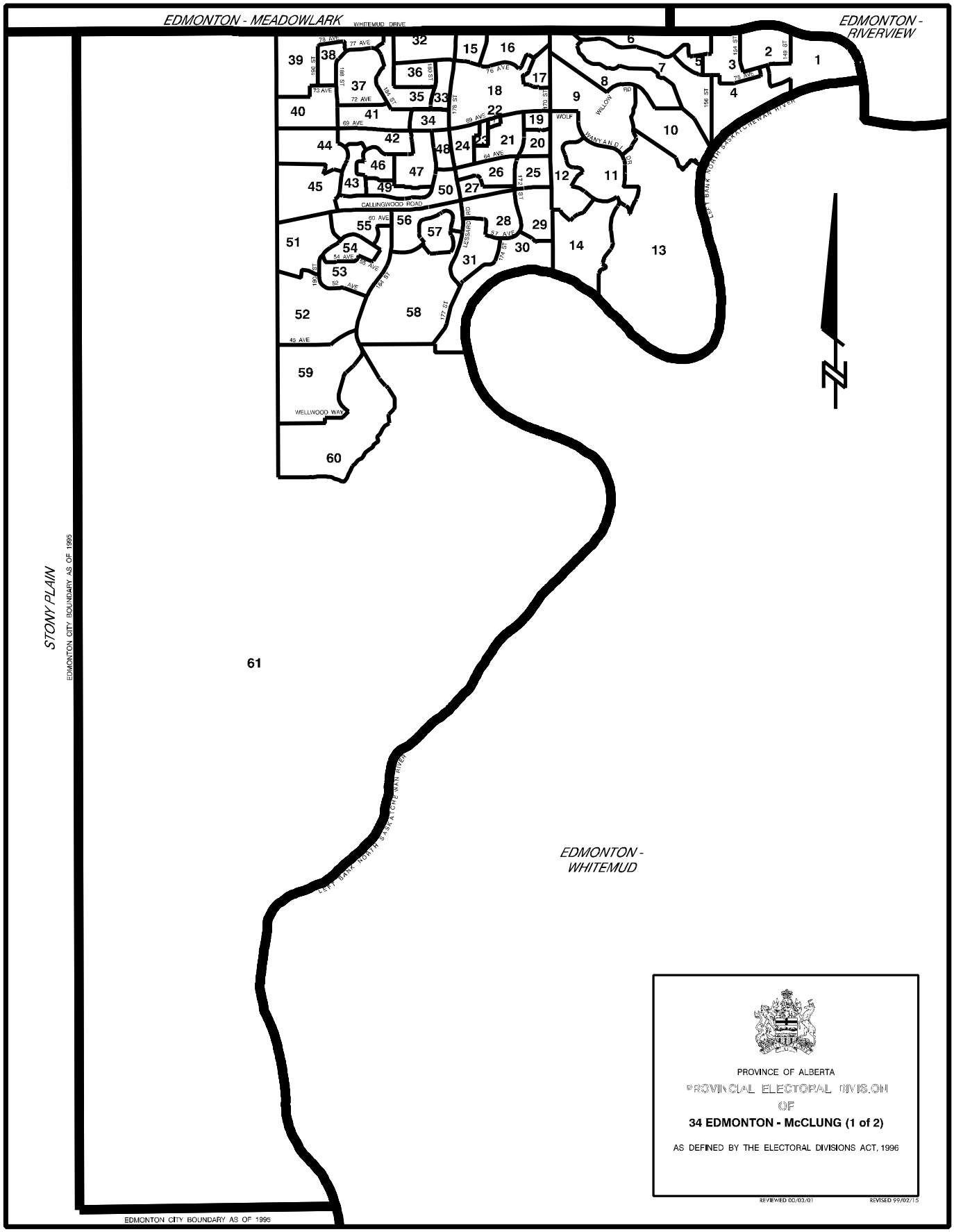
EDMONTON - MEADOWLARK
WHITEMUD DRIVE
EDMONTON - RIVERVIEW
STONY PLAIN
EDMONTON CITY BOUNDARY AS OF 1995
CALLINGWOOD ROAD
WELLWOOD WAY
WOLF WILLOW RD
LESSARD RD
LEFT BANK NORTH SASKATCHEWAN RIVER
EDMONTON - WHITEMUD
EDMONTON CITY BOUNDARY AS OF 1995
PROVINCE OF ALBERTA
PROVINCIAL ELECTORAL DIVISION
OF
34 EDMONTON - McCLUNG (1 of 2)
AS DEFINED BY THE ELECTORAL DIVISIONS ACT, 1996
REVIEWED 00/03/01
REVISED 99/02/15

Electoral Division of Edmonton-McClung
Statement of Official Results - March 12, 2001

POLL NUMBER	NAME OF POLL	NAMES ON LIST	LORNE DACH NDP	PATRICK D. ELLIS IND	NANCY J. MACBETH LIB	MARK P. NORRIS PC	V	S	D	R	% VOTER TURNOUT
54	Donsdale West	383	25	0	87	100	212	1	0	0	55.4
55	Donsdale South	435	22	5	81	97	205	0	0	0	47.1
56	Dechene	392	11	2	111	105	229	0	0	0	58.4
57	Gariepy	315	9	5	93	88	195	0	1	0	62.2
58	Donsdale South	570	14	1	155	179	349	0	0	0	61.2
59	Wedgewood Heights	488	13	2	106	160	281	0	0	0	57.6
60	Woodbend	542	5	2	137	169	313	0	0	0	57.7
61	River Valley	698	17	4	103	247	371	0	0	0	53.2
62	Advance	0	33	2	340	422	797	0	0	0	
63	Special Ballot	0	9	0	89	94	192	0	0	0	
	TOTAL	**24,723**	**804**	**133**	**5,920**	**6,976**	**13,833**	**12**	**1**	**5**	**56.0**

V = Valid Ballots S = Spoiled Ballots D = Declined Ballots R = Rejected Ballots

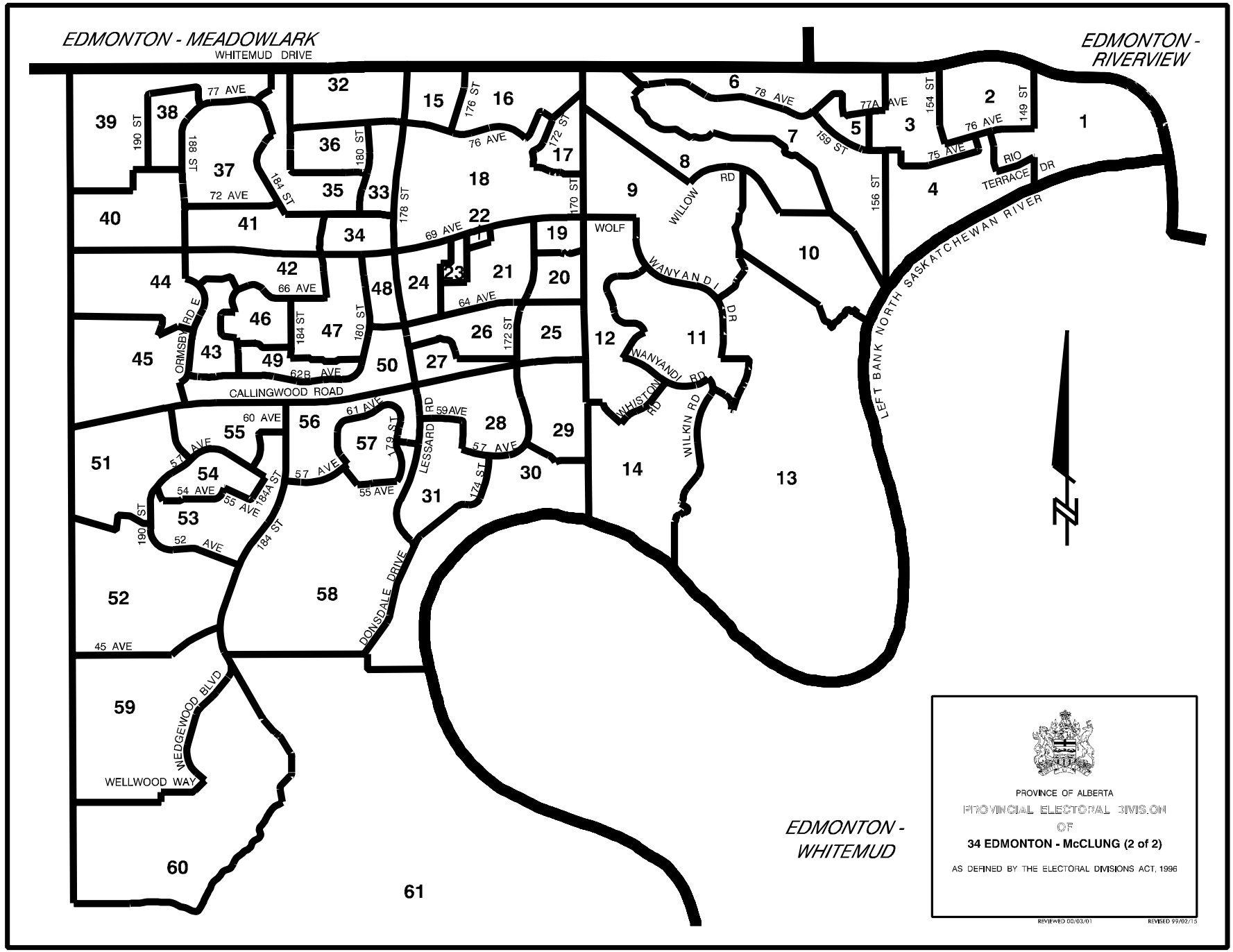
EDMONTON - MEADOWLARK
WHITEMUD DRIVE
EDMONTON - RIVERVIEW
EDMONTON - WHITEMUD
LEFT BANK NORTH SASKATCHEWAN RIVER
CALLINGWOOD ROAD
DONSDALE DRIVE
WEDGEWOOD BLVD
WELLWOOD WAY
WILLOW RD
WOLF
WANYANDI DR
WANYANDI RD
WHISTON RD
WILKIN RD
LESSARD RD
ORMSBY RD E
RIO TERRACE DR
77 AVE
72 AVE
76 AVE
69 AVE
66 AVE
64 AVE
62B AVE
60 AVE
61 AVE
59 AVE
57 AVE
55 AVE
54 AVE
52 AVE
45 AVE
190 ST
188 ST
184 ST
180 ST
178 ST
176 ST
172 ST
170 ST
174 ST
179 ST
184A ST
78 AVE
77A AVE
159 ST
156 ST
154 ST
149 ST
75 AVE
PROVINCE OF ALBERTA
PROVINCIAL ELECTORAL DIVISION
OF
34 EDMONTON - McCLUNG (2 of 2)
AS DEFINED BY THE ELECTORAL DIVISIONS ACT, 1996
REVIEWED 00/03/01
REVISED 99/02/15

Electoral Division of Edmonton-Meadowlark
Statement of Official Results - March 12, 2001

POLL NUMBER	NAME OF POLL	NAMES ON LIST	MIKE HUDEMA NDP	KAREN LEIBOVICI LIB	BOB MASKELL PC	PEGGY MORTON IND	V	S	D	R	% VOTER TURNOUT
1	Meadowlark	479	15	148	138	3	304	0	0	0	63.5
2	Meadowlark	179	8	73	56	1	138	0	0	0	77.1
3	Meadowlark	436	7	156	117	2	282	0	2	0	65.1
4	Meadowlark	428	12	132	129	2	275	0	0	0	64.3
5	Meadowlark	387	10	126	106	4	246	1	0	0	63.6
6	West Meadowlark	414	12	141	121	3	277	0	1	0	67.1
7	West Meadowlark	361	6	119	97	2	224	0	0	0	62.0
8	West Meadowlark	528	13	64	64	3	144	0	0	0	27.3
9	West Meadowlark	381	14	87	104	1	206	1	0	0	54.1
10	West Meadowlark	595	16	89	87	7	199	0	0	0	33.4
11	Elmwood	407	7	110	81	7	205	0	0	1	50.6
12	Elmwood	386	12	86	99	4	201	0	0	0	52.1
13	Elmwood	358	16	118	97	3	234	0	0	0	65.4
14	Elmwood	403	23	121	115	2	261	0	0	0	64.8
15	Elmwood	360	12	73	74	2	161	0	1	0	45.0
16	Thorncliffe	442	14	108	71	6	199	1	0	0	45.0
17	Thorncliffe	468	13	73	102	0	188	0	0	0	40.2
18	Thorncliffe	479	19	65	80	3	167	0	0	0	34.9
19	Thorncliffe	431	13	116	68	1	198	0	0	2	46.4
20	Thorncliffe	408	2	64	82	2	150	0	0	0	36.8
21	Summerlea/Terra Losa	453	11	85	99	1	196	0	0	0	43.3
22	Summerlea/Terra Losa	386	6	75	73	1	155	0	0	0	40.2
23	Summerlea/Terra Losa	470	7	112	76	4	199	0	0	0	42.3
24	Summerlea/Terra Losa	326	8	61	70	1	140	0	0	0	42.9
25	Summerlea/Terra Losa	257	8	41	69	1	119	0	0	0	46.3
26	Summerlea/Terra Losa	352	6	92	132	1	231	0	0	0	65.6
27	Summerlea/Terra Losa	369	12	68	154	2	236	1	0	0	64.0
28	Laperle/Place Larue	405	11	83	98	3	195	0	1	0	48.4
29	Laperle/Place Larue	374	10	50	82	0	142	0	0	0	38.0
30	Laperle/Place Larue	382	12	88	95	1	196	0	0	0	51.3
31	Laperle/Place Larue	390	16	55	67	2	140	0	0	0	35.9
32	Laperle/Place Larue	325	2	100	107	3	212	1	0	0	65.2
33	Laperle/Place Larue	404	20	83	117	2	222	0	0	0	55.0
34	Laperle/Place Larue	366	6	128	100	3	237	1	0	0	64.8
35	Laperle/Place Larue	323	7	71	82	2	162	1	0	0	50.2
36	Laperle/Place Larue	419	5	117	137	2	261	0	0	0	62.3
37	Belmead	465	7	140	147	4	298	1	0	1	64.3
38	Belmead	445	9	98	111	1	219	0	0	2	49.7
39	Belmead	404	14	91	113	1	219	1	0	0	54.2
40	Belmead	391	13	90	107	3	213	0	0	0	54.5
41	Belmead	497	20	73	68	6	167	0	0	0	33.6
42	Belmead	420	18	106	91	0	215	0	0	0	51.2
43	Belmead	427	13	100	129	4	246	1	0	0	57.6
44	Aldergrove	386	7	94	112	1	214	0	0	0	55.4
45	Aldergrove	400	11	104	105	2	222	0	0	1	55.8
46	Aldergrove	417	7	101	83	4	195	0	0	0	46.8
47	Aldergrove	388	6	50	64	1	121	0	0	0	31.2
48	Aldergrove	424	10	64	91	2	167	0	0	0	39.4
49	Aldergrove	382	5	103	89	1	198	0	0	0	51.8
50	Aldergrove	366	9	107	96	1	213	1	0	0	58.2
51	Aldergrove	432	9	114	102	2	227	1	0	0	52.5
52	Aldergrove	461	17	120	135	1	273	1	0	0	59.2
53	Lewis Estates	471	4	101	156	2	263	1	0	0	55.8

Electoral Division of Edmonton-Meadowlark
Statement of Official Results - March 12, 2001

POLL NUMBER	NAME OF POLL	NAMES ON LIST	MIKE HUDEMA NDP	KAREN LEIBOVICI LIB	BOB MASKELL PC	PEGGY MORTON IND	V	S	D	R	% VOTER TURNOUT
54	Lewis Estates	401	9	64	134	2	209	2	0	0	52.1
55	Lewis Estates/West Edmonton	276	3	55	104	0	162	0	0	0	58.7
56	Lewis Estates	307	4	61	144	0	209	0	0	0	68.1
57	Advance	0	20	257	279	5	561	2	0	1	
58	Mobile - Laurier House/ Misericordia Hospital	0	6	47	62	4	119	0	0	1	
59	Mobile - Meadowlark Lodge/ Waterford of Summerlea	0	13	51	49	4	117	0	0	0	
60	Mobile - King Street/Lynnwood/ Jasper Place	0	9	28	33	5	75	1	0	0	
61	Special Ballot	0	2	77	58	1	138	0	0	17	
	TOTAL	**22,491**	**636**	**5,674**	**6,108**	**144**	**12,562**	**19**	**5**	**26**	**56.0**

V = Valid Ballots S = Spoiled Ballots D = Declined Ballots R = Rejected Ballots

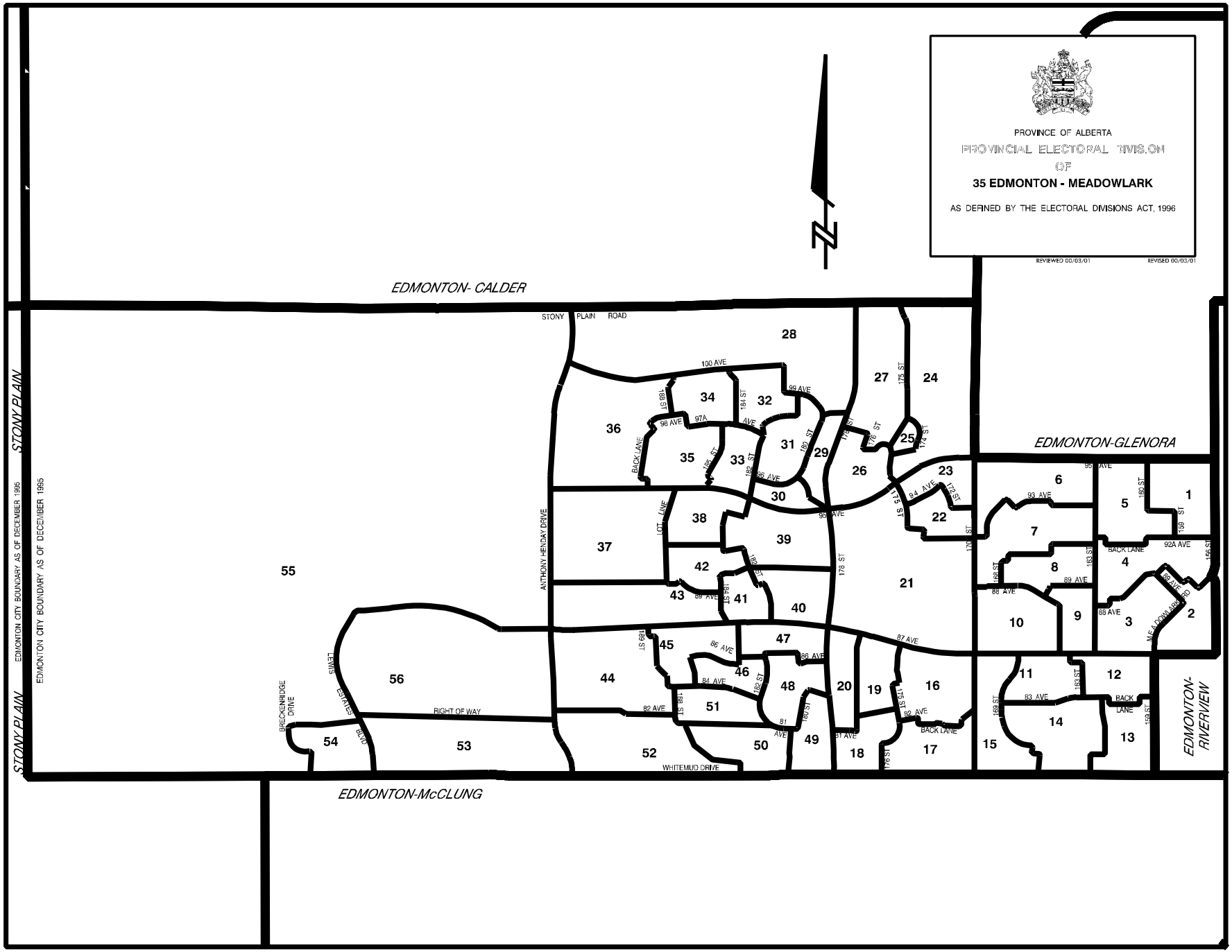
PROVINCE OF ALBERTA
PROVINCIAL ELECTORAL DIVISION
OF
35 EDMONTON - MEADOWLARK
AS DEFINED BY THE ELECTORAL DIVISIONS ACT, 1996
REVIEWED 00/03/01
REVISED 00/03/01
EDMONTON- CALDER
EDMONTON-GLENORA
EDMONTON-McCLUNG
EDMONTON-RIVERVIEW
STONY PLAIN
STONY PLAIN
STONY PLAIN
EDMONTON CITY BOUNDARY AS OF DECEMBER 1995
EDMONTON CITY BOUNDARY AS OF DECEMBER 1995
STONY PLAIN ROAD
ANTHONY HENDAY DRIVE
WHITEMUD DRIVE
RIGHT OF WAY
BRECKENRIDGE DRIVE
LEWIS ESTATES BLVD
M.E.A. DOWLARK RD
BACK LANE
LOT LINE
100 AVE
99 AVE
98 AVE
97A AVE
96 AVE
95 AVE
94 AVE
93 AVE
92A AVE
89 AVE
88 AVE
87 AVE
86 AVE
84 AVE
83 AVE
82 AVE
81 AVE
188 ST
184 ST
182 ST
180 ST
178 ST
176 ST
175 ST
174 ST
172 ST
170 ST
169 ST
163 ST
159 ST
156 ST
160 ST
55
56
54
53
52
51
50
49
48
47
46
45
44
43
42
41
40
39
38
37
36
35
34
33
32
31
30
29
28
27
26
25
24
23
22
21
20
19
18
17
16
15
14
13
12
11
10
9
8
7
6
5
4
3
2
1

Electoral Division of Edmonton-Mill Creek
Statement of Official Results - March 12, 2001

POLL NUMBER	NAME OF POLL	NAMES ON LIST	BHARAT AGNIHOTRI LIB	KYLE HARVEY AFP	HARLAN LIGHT AG	EDWIN VILLANIA NDP	GENE ZWOZDESKY PC	V	S	D	R	% VOTER TURNOUT
1	Donnan West	427	63	3	6	50	124	246	0	0	0	57.6
2	Donnan North	269	40	3	1	25	78	147	0	0	0	54.6
3	Donnan North West	402	58	3	0	42	85	188	0	0	0	46.8
4	Avonmore North	366	59	2	5	33	92	191	0	0	1	52.5
5	Avonmore North East	372	33	5	2	13	86	139	0	0	0	37.4
6	Avonmore East	358	79	3	1	22	133	238	0	0	2	67.0
7	Avonmore Central	359	73	5	1	27	117	223	0	0	1	62.4
8	Donnan East	348	31	7	2	43	95	178	0	0	0	51.1
9	Donnan South	364	52	1	5	32	96	186	0	0	0	51.1
10	Donnan North	304	66	2	1	28	87	184	0	0	0	60.5
11	Ritchie South	327	61	2	1	43	86	193	0	0	1	59.3
12	Ritchie West	345	33	4	4	43	94	178	0	0	2	52.2
13	Ritchie South	347	53	3	1	31	118	206	1	0	0	59.4
14	Ritchie Central	286	46	2	1	41	82	172	0	0	1	60.5
15	Ritchie East	251	52	2	0	36	72	162	0	0	0	64.5
16	Argyll West	259	34	3	0	15	91	143	0	0	0	55.2
17	Avonmore West	414	98	2	2	19	136	257	2	0	0	62.1
18	Avonmore South	351	64	3	2	18	122	209	0	0	0	59.5
19	Argyll East	377	65	1	3	30	120	219	0	0	0	58.1
20	Hazeldean South	405	74	5	4	26	141	250	0	0	0	61.7
21	Hazeldean North	330	61	7	4	37	97	206	0	0	0	62.4
22	Hazeldean Central	328	53	1	3	30	107	194	0	0	0	59.1
23	Hazeldean West	393	75	4	4	32	136	251	0	0	0	63.9
24	Avonmore South East	325	23	4	1	19	64	111	0	0	1	34.5
25	Oakridge South	301	23	4	1	17	115	160	0	0	1	53.5
26	Maple Ridge North	325	37	0	0	5	125	167	0	0	1	51.7
27	Maple Ridge South	291	39	4	0	10	127	180	0	0	1	62.2
28	Oakridge North	307	36	4	0	8	110	158	0	0	0	51.5
29	Jackson Heights West	345	38	3	1	13	87	142	1	0	0	41.2
30	Jackson Heights North	373	50	4	0	25	85	164	0	0	1	44.2

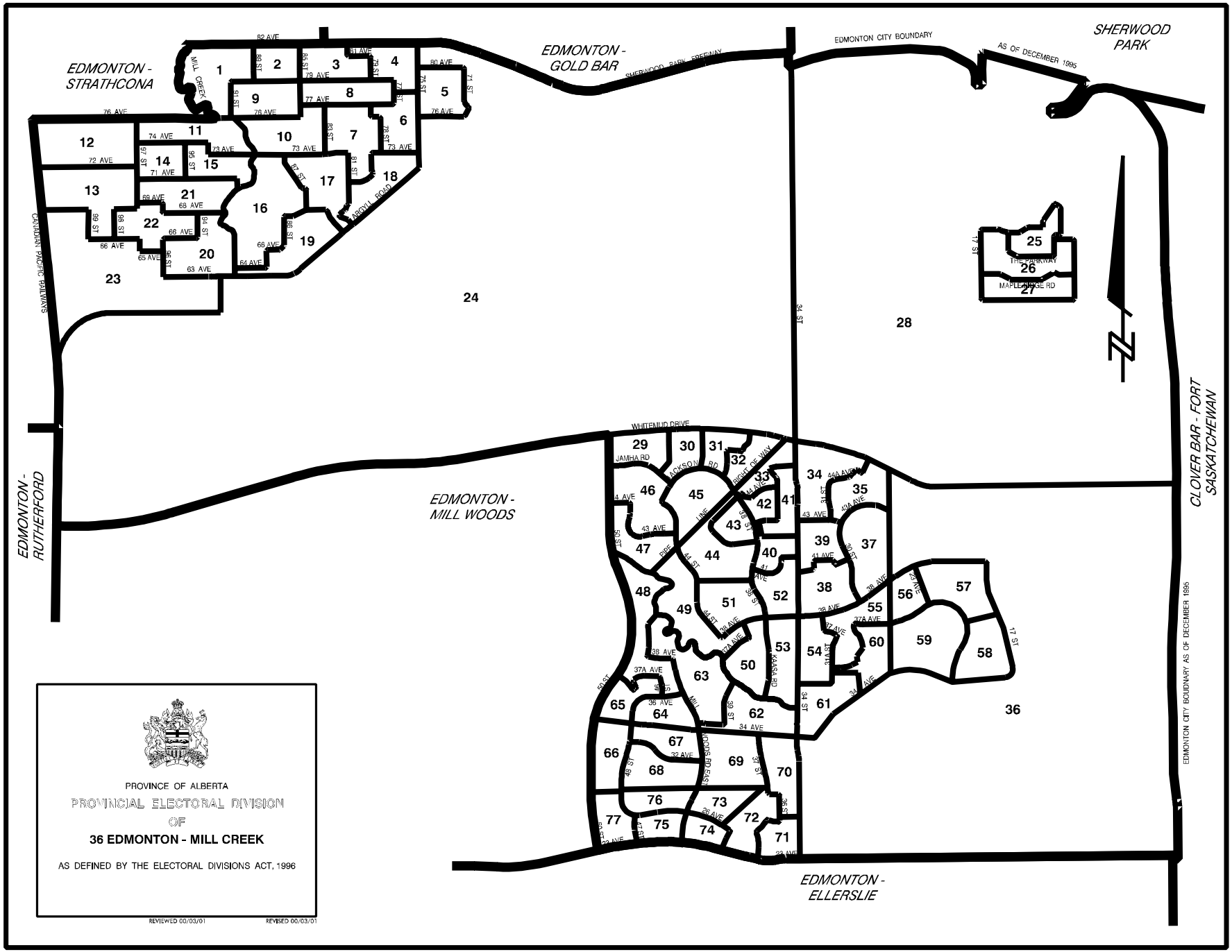
EDMONTON - STRATHCONA
EDMONTON - GOLD BAR
SHERWOOD PARK
EDMONTON CITY BOUNDARY AS OF DECEMBER 1995
EDMONTON - RUTHERFORD
EDMONTON - MILL WOODS
CLOVER BAR - FORT SASKATCHEWAN
EDMONTON - ELLERSLIE
EDMONTON CITY BOUNDARY AS OF DECEMBER 1995
WHITEMUD DRIVE
SHERWOOD PARK FREEWAY
ARGYLL ROAD
MAPLE RIDGE RD
THE PARKWAY
CANADIAN PACIFIC RAILWAYS
MILL CREEK
PROVINCE OF ALBERTA
PROVINCIAL ELECTORAL DIVISION
OF
36 EDMONTON - MILL CREEK
AS DEFINED BY THE ELECTORAL DIVISIONS ACT, 1996
REVIEWED 00/03/01
REVISED 00/03/01

Electoral Division of Edmonton-Mill Creek
Statement of Official Results - March 12, 2001

POLL NUMBER	NAME OF POLL	NAMES ON LIST	BHARAT AGNIHOTRI LIB	KYLE HARVEY AFP	HARLAN LIGHT AG	EDWIN VILLANIA NDP	GENE ZWOZDESKY PC	V	S	D	R	% VOTER TURNOUT
31	Jackson Heights North East	323	41	3	1	18	108	171	0	0	0	52.9
32	Jackson Heights East	295	46	2	1	22	89	160	1	0	0	54.2
33	Kiniski North	285	30	0	1	21	84	136	0	0	0	47.7
34	V.E. Baker North West	461	110	1	2	15	131	259	0	0	1	56.4
35	V.E. Baker North	441	82	0	1	27	155	265	0	0	0	60.1
36	V.E. Baker North East	311	34	3	0	19	123	179	0	0	0	57.6
37	V.E. Baker North Central	343	52	0	1	22	108	183	0	0	0	53.4
38	V.E. Baker North South	395	55	2	0	18	146	221	0	1	0	56.2
39	V.E. Baker West	342	57	2	0	22	114	195	0	0	0	57.0
40	Kateri North	350	45	2	1	25	82	155	0	0	0	44.3
41	Kiniski East	403	38	5	0	14	98	155	0	0	2	39.0
42	Kiniski Central	318	22	2	3	31	71	129	0	0	1	40.9
43	Kiniski West	361	45	1	2	14	106	168	0	0	0	46.5
44	Kiniski South	400	57	0	5	28	112	202	1	0	0	50.5
45	Jackson Heights Central	429	66	0	1	21	128	216	0	0	1	50.6
46	Jackson Heights West	470	66	1	1	29	114	211	0	0	0	44.9
47	Jackson Heights South	325	59	0	0	15	111	185	0	0	0	56.9
48	Minchau North	428	74	3	1	35	135	248	1	0	0	57.9
49	Kateri West	499	102	0	0	23	140	265	0	0	0	53.1
50	Kateri South	408	52	5	0	13	136	206	1	0	1	50.7
51	Kateri Central	263	25	1	0	18	91	135	0	0	0	51.3
52	Kateri East	464	54	4	2	39	156	255	0	0	0	55.0
53	Kateri South East	407	59	6	1	26	125	217	0	0	0	53.3
54	Meadows West	300	41	1	0	12	101	155	0	0	0	51.7
55	Meadows East	451	62	4	1	16	127	210	0	0	0	46.6
56/57/60	Wild Rose/Meadows	303	42	4	1	18	104	169	0	0	1	56.1
58	Wild Rose South	0	0	0	0	0	0	0	0	0	0	0.0
59	Wild Rose South West	0	0	0	0	0	0	0	0	0	0	0.0
61	Meadows South East	0	0	0	0	0	0	0	0	0	0	0.0
62	Minchau West	449	65	11	0	33	143	252	0	0	0	56.1

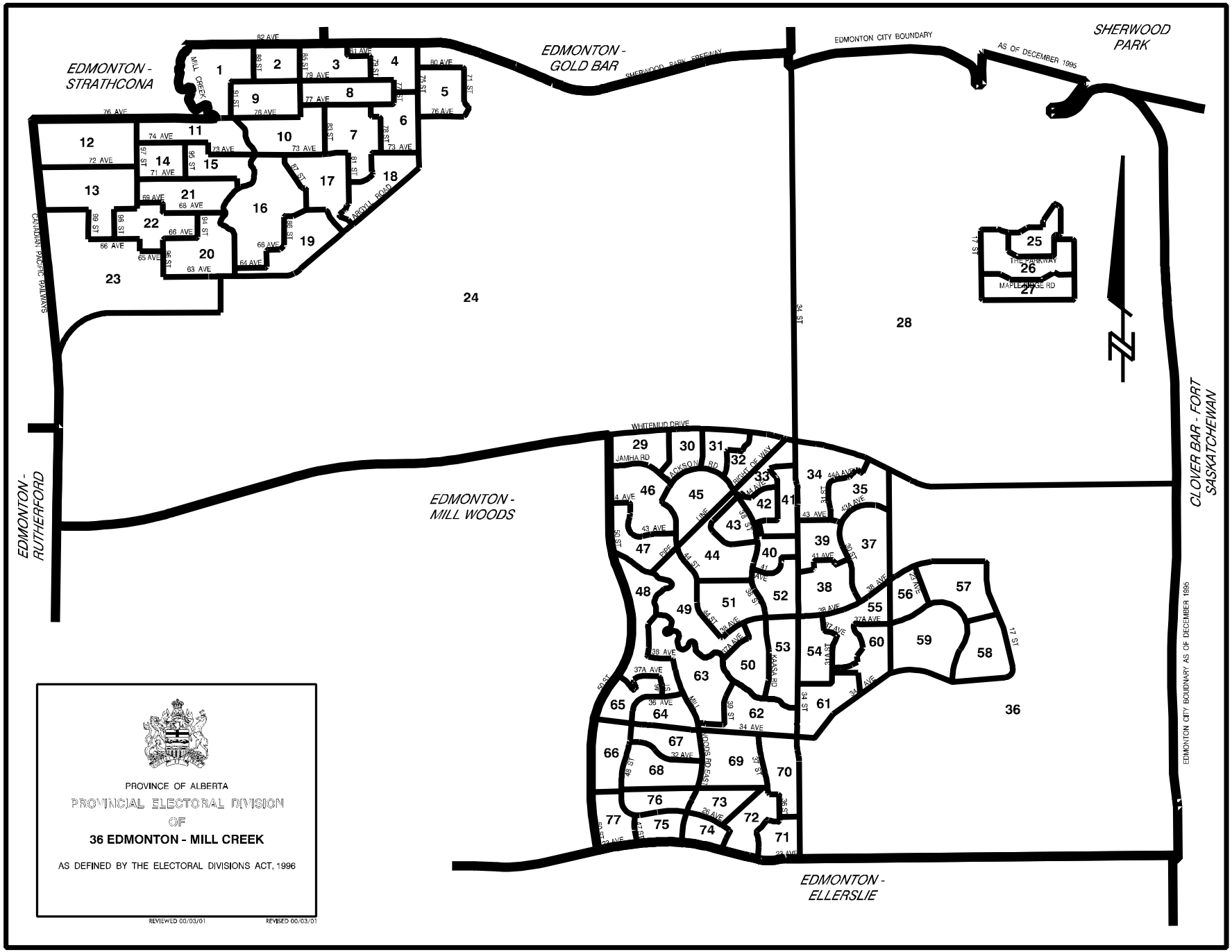
EDMONTON - STRATHCONA
EDMONTON - GOLD BAR
SHERWOOD PARK
EDMONTON CITY BOUNDARY AS OF DECEMBER 1995
EDMONTON - RUTHERFORD
EDMONTON - MILL WOODS
CLOVER BAR - FORT SASKATCHEWAN
EDMONTON - ELLERSLIE
EDMONTON CITY BOUNDARY AS OF DECEMBER 1995
WHITEMUD DRIVE
SHERWOOD PARK FREEWAY
ARGYLL ROAD
MAPLE RIDGE RD
THE PARKWAY
CANADIAN PACIFIC RAILWAYS
MILL CREEK
PROVINCE OF ALBERTA
PROVINCIAL ELECTORAL DIVISION
OF
36 EDMONTON - MILL CREEK
AS DEFINED BY THE ELECTORAL DIVISIONS ACT, 1996
REVIEWED 00/03/01
REVISED 00/03/01

Electoral Division of Edmonton-Mill Creek
Statement of Official Results - March 12, 2001

POLL NUMBER	NAME OF POLL	NAMES ON LIST	BHARAT AGNIHOTRI LIB	KYLE HARVEY AFP	HARLAN LIGHT AG	EDWIN VILLANIA NDP	GENE ZWOZDESKY PC	V	S	D	R	% VOTER TURNOUT
63	Minchau Central	492	60	9	0	38	136	243	0	0	0	49.4
64	Minchau South	417	48	6	1	20	94	169	0	0	0	40.5
65	Minchau West	384	45	2	0	20	101	168	0	0	1	44.0
66	Weinlos West	379	56	1	1	32	100	190	0	0	1	50.4
67	Weinlos North	432	62	5	2	32	110	211	0	0	1	49.1
68	Weinlos Central	366	49	6	2	24	99	180	0	0	0	49.2
69	Bisset North	378	72	1	1	20	69	163	0	0	0	43.1
70	Bisset East	488	119	4	1	31	105	260	1	0	1	53.5
71	Bisset South East	393	51	1	0	37	76	165	0	0	1	42.2
72	Bisset Central	385	80	1	2	31	104	218	0	0	0	56.6
73	Bisset West	299	65	1	2	24	75	167	0	0	0	55.9
74	Bisset West	389	37	4	0	25	61	127	0	0	2	33.2
75	Weinlos South	243	27	1	1	8	77	114	0	0	1	47.3
76	Weinlos South Central	469	64	5	0	27	87	183	3	0	0	39.0
77	Weinlos South West	320	62	2	0	14	101	179	0	0	0	55.9
78	Advance	0	224	8	2	74	348	656	0	0	0	
79	Mobile - Dr. Gerald Zetter	0	21	1	0	12	20	54	0	0	1	
80	Mobile - Allen Gray	0	7	2	0	2	18	29	0	0	0	
81	Special Ballot	0	30	1	0	15	58	104	0	0	11	
	TOTAL	**26,307**	**4,229**	**220**	**97**	**1,893**	**8,085**	**14,524**	**12**	**1**	**40**	**55.4**

V = Valid Ballots S = Spoiled Ballots D = Declined Ballots R = Rejected Ballots

Electoral Division of Edmonton-Mill Woods
Statement of Official Results - March 12, 2001

POLL NUMBER	NAME OF POLL	NAMES ON LIST	CARL BENITO PC	MEL H. BUFFALO NDP	DON MASSEY LIB	V	S	D	R	% VOTER TURNOUT
1	Tweddle Place	321	79	12	84	175	0	0	0	54.5
2	Tweddle Place	321	88	15	108	211	0	0	3	66.7
3	Tweddle Place	432	102	20	125	247	0	0	3	57.9
4	Tweddle Place	291	63	11	83	157	0	0	0	54.0
5	Tweddle Place	430	69	13	104	186	2	0	0	43.3
6	Richfield	358	70	13	80	163	1	0	0	45.5
7	Michaels Park	354	88	18	83	189	0	0	0	53.4
8	Tweddle Place	223	37	8	34	79	0	0	1	35.9
9	Michaels Park	371	91	18	90	199	0	0	1	53.9
10	Michaels Park	454	92	10	97	199	1	0	1	44.1
11	Michaels Park	365	74	7	79	160	0	0	0	43.8
12	Richfield	361	57	42	83	182	0	0	0	50.4
13	Richfield	374	49	20	57	126	0	0	0	33.7
14	Richfield	373	116	9	91	216	1	0	0	57.9
15	Richfield	392	79	16	114	209	0	0	1	53.6
16	Lee Ridge	301	72	6	80	158	1	0	0	52.5
17	Lee Ridge	424	104	19	110	233	0	0	0	55.0
18	Lee Ridge	196	49	3	48	100	0	0	0	51.0
19	Lee Ridge	384	89	13	94	196	0	0	2	51.6
20	Lee Ridge	283	68	10	76	154	1	0	0	54.4
21	Tipaskan	381	84	15	134	233	0	0	0	61.2
22	Tipaskan	307	60	13	86	159	0	0	0	51.8
23	Tipaskan	324	51	11	93	155	0	0	0	47.8
24	Tipaskan	284	92	10	86	188	0	0	0	66.2
25	Tipaskan	446	61	12	65	138	0	0	0	30.9
26	Kameyosek	269	51	6	84	141	1	0	1	52.8
27	Kameyosek	423	114	17	110	241	0	0	0	57.0
28	Kameyosek	343	53	12	90	155	0	0	0	45.2
29/49	Kameyosek/Millwoods Manor Mobile	653	65	16	78	159	0	0	0	24.3
30	Meyonohk	354	89	14	84	187	0	0	0	52.8
31	Meyonohk	311	68	12	81	161	0	0	0	51.8
32	Meyonohk	434	112	18	124	254	0	0	2	59.0
33	Meyonohk	351	72	25	80	177	1	0	0	50.4
34	Meyonohk	519	103	15	155	273	0	0	2	53.0
35A	Tawa	292	60	5	49	114	0	0	1	39.4
35B	Tawa	334	84	8	67	159	0	0	0	47.6
36	Tawa	443	133	21	111	265	0	0	0	59.8
37	Tawa	471	106	15	112	233	0	0	0	49.5
38	Hillview	453	104	21	113	238	0	0	0	52.5
39	Hillview	446	92	10	137	239	0	0	1	53.8
40	Hillview	358	74	16	62	152	0	1	0	42.7
41	Hillview	466	133	14	109	256	0	0	0	54.9
42	Hillview	390	94	8	101	203	1	0	0	52.1
43	Hillview	393	107	10	85	202	0	1	0	51.7
44	Greenview	500	100	12	171	283	2	0	1	56.8
45	Greenview	456	127	22	125	274	0	0	0	60.1
46	Greenview	275	74	12	64	150	0	1	0	54.9
47	Greenview	497	116	21	154	291	0	0	1	58.8
48	Greenview	365	89	9	124	222	0	0	0	60.8

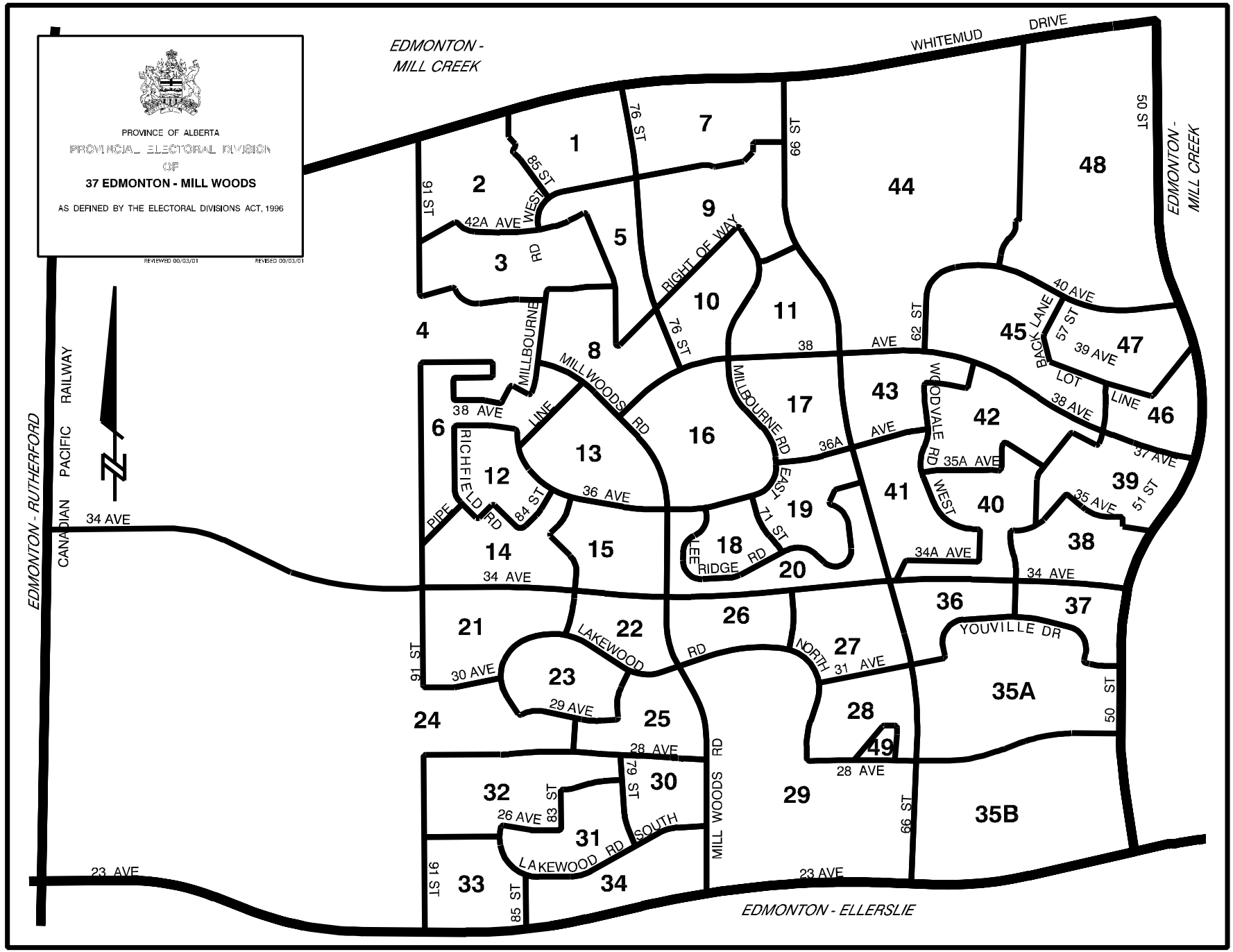
PROVINCE OF ALBERTA
PROVINCIAL ELECTORAL DIVISION
OF
37 EDMONTON - MILL WOODS
AS DEFINED BY THE ELECTORAL DIVISIONS ACT, 1996
REVIEWED 00/03/01
REVISED 00/03/01
EDMONTON - MILL CREEK
WHITEMUD DRIVE
EDMONTON - RUTHERFORD
CANADIAN PACIFIC RAILWAY
EDMONTON - ELLERSLIE
34 AVE
23 AVE
91 ST
85 ST
76 ST
66 ST
50 ST
42A AVE
WEST
RD
RIGHT OF WAY
MILLBOURNE
MILLWOODS RD
38 AVE
LINE
RICHFIELD RD
PIPE
84 ST
36 AVE
MILLBOURNE RD
EAST
71 ST
LEE RIDGE RD
36A AVE
WOODVALE RD
WEST
35A AVE
34A AVE
40 AVE
BACK LANE
57 ST
39 AVE
LOT
LINE
37 AVE
35 AVE
51 ST
YOUVILLE DR
NORTH
31 AVE
LAKEWOOD RD
30 AVE
29 AVE
28 AVE
79 ST
83 ST
26 AVE
LAKEWOOD RD SOUTH
MILL WOODS RD
1
2
3
4
5
6
7
8
9
10
11
12
13
14
15
16
17
18
19
20
21
22
23
24
25
26
27
28
29
30
31
32
33
34
35A
35B
36
37
38
39
40
41
42
43
44
45
46
47
48
49

Electoral Division of Edmonton-Mill Woods
Statement of Official Results - March 12, 2001

POLL NUMBER	NAME OF POLL	NAMES ON LIST	CARL BENITO PC	MEL H. BUFFALO NDP	DON MASSEY LIB	V	S	D	R	% VOTER TURNOUT
49	Mobile - Millwoods Shepherd	0	64	6	29	99	0	0	0	
50	Mobile - Good Samaritan/ Grey Nuns	0	46	9	44	99	1	0	0	
51	Advance	0	158	23	165	346	0	0	0	
52	Special Ballot	0	30	4	28	62	0	0	4	
	TOTAL	**18,546**	**4,402**	**725**	**4,920**	**10,047**	**13**	**3**	**25**	**54.3**

V = Valid Ballots S = Spoiled Ballots D = Declined Ballots R = Rejected Ballots

Electoral Division of Edmonton-Norwood
Statement of Official Results - March 12, 2001

POLL NUMBER	NAME OF POLL	NAMES ON LIST	BRIAN BECHTEL LIB	GARY MASYK PC	HARVEY VOOGD NDP	V	S	D	R	% VOTER TURNOUT
1	NAIT H.A. Gray School	333	40	75	35	150	0	0	0	45.0
2	NAIT H.A. Gray School	377	41	56	21	118	0	0	0	31.3
3	NAIT H.A. Gray School	199	27	50	27	104	0	0	0	52.3
4	NAIT H.A. Gray School	294	68	53	19	140	1	0	0	47.6
5	NAIT H.A. Gray School	329	30	36	15	81	1	0	0	24.6
6	NAIT H.A. Gray School	248	23	41	6	70	0	0	0	28.2
7	NAIT H.A. Gray School	396	31	36	22	89	0	0	0	22.5
8	St. Basil's School	397	66	59	45	170	0	0	1	43.1
9	St. Basil's School	341	100	54	23	177	1	0	0	51.9
10	St. Basil's School	461	69	78	47	194	0	0	0	42.1
11	Norwood School	371	57	44	62	163	0	0	1	44.2
12	Norwood School	342	31	55	34	120	1	0	0	35.1
13	Parkdale Community League	228	36	37	38	111	0	0	1	49.1
14	Parkdale Community League	379	66	52	56	174	0	0	0	45.9
15	Norwood School	354	44	37	63	144	0	0	2	41.2
16	Norwood School	306	35	41	50	126	2	0	1	41.5
17	St. Basil's School	311	38	39	55	132	0	0	0	42.4
18	St. Basil's School	366	66	36	45	147	0	0	0	40.2
19	Parkdale Community League	293	49	40	48	137	0	0	0	46.8
20	Parkdale Community League	401	51	44	52	147	2	0	0	36.7
21	Parkdale Community League	452	69	65	40	174	0	0	0	38.5
22	St. Alphonsus School	210	17	18	18	53	0	0	0	25.2
23	St. Alphonsus School	420	27	48	51	126	0	0	0	30.0
24	St. Alphonsus School	250	23	38	16	77	1	0	0	30.8
25	St. Alphonsus School	425	30	25	16	71	0	0	0	16.7
26	St. Alphonsus School	354	45	37	33	115	0	0	0	32.5
27	Delton School	361	32	45	52	129	1	0	0	35.7
28	Delton School	451	40	49	27	116	0	0	0	25.7
29	Delton School	431	60	69	45	174	1	0	0	40.4
30	St. Patrick School	275	36	33	27	96	0	0	0	34.9
31	St. Patrick School	320	25	34	42	101	1	0	0	31.6
32	St. Patrick School	476	61	63	75	199	0	0	1	42.0
33	St. Patrick School	307	45	43	46	134	0	0	1	44.0
34	St. Patrick School	305	39	43	53	135	0	0	0	44.3
35	St. Patrick School	276	38	78	35	151	0	0	0	54.7
36	St. Patrick School	296	25	35	57	117	0	0	0	39.5
37	Delton School	337	44	56	46	146	0	0	0	43.3
38	St. Gerard School	277	40	48	39	127	0	0	0	45.8
39	St. Gerard School	277	31	41	22	94	0	0	0	33.9
40	St. Gerard School	247	24	22	22	68	1	0	0	27.5
41	St. Gerard School	239	38	48	44	130	0	0	0	54.4
42	St. Gerard School	340	56	55	38	149	0	0	0	43.8
43	Balwin School	343	54	40	32	126	0	0	0	36.7
44	Princeton School	417	74	86	27	187	0	0	0	44.8
45	Princeton School	328	70	84	31	185	0	0	0	56.4
46	Princeton School	322	54	56	39	149	0	0	0	46.3
47	Princeton School	306	75	78	30	183	0	0	0	59.8
48	Balwin School	329	38	52	27	117	0	0	1	35.9
49	Balwin School	269	45	23	27	95	0	0	0	35.3
50	Balwin School	354	35	37	18	90	0	0	0	25.4
51	Delwood Community League	284	77	76	14	167	0	0	0	58.8
52	St. Vladimir School	355	97	75	43	215	0	0	0	60.6
53	Delwood Community League	347	82	103	34	219	0	0	0	63.1

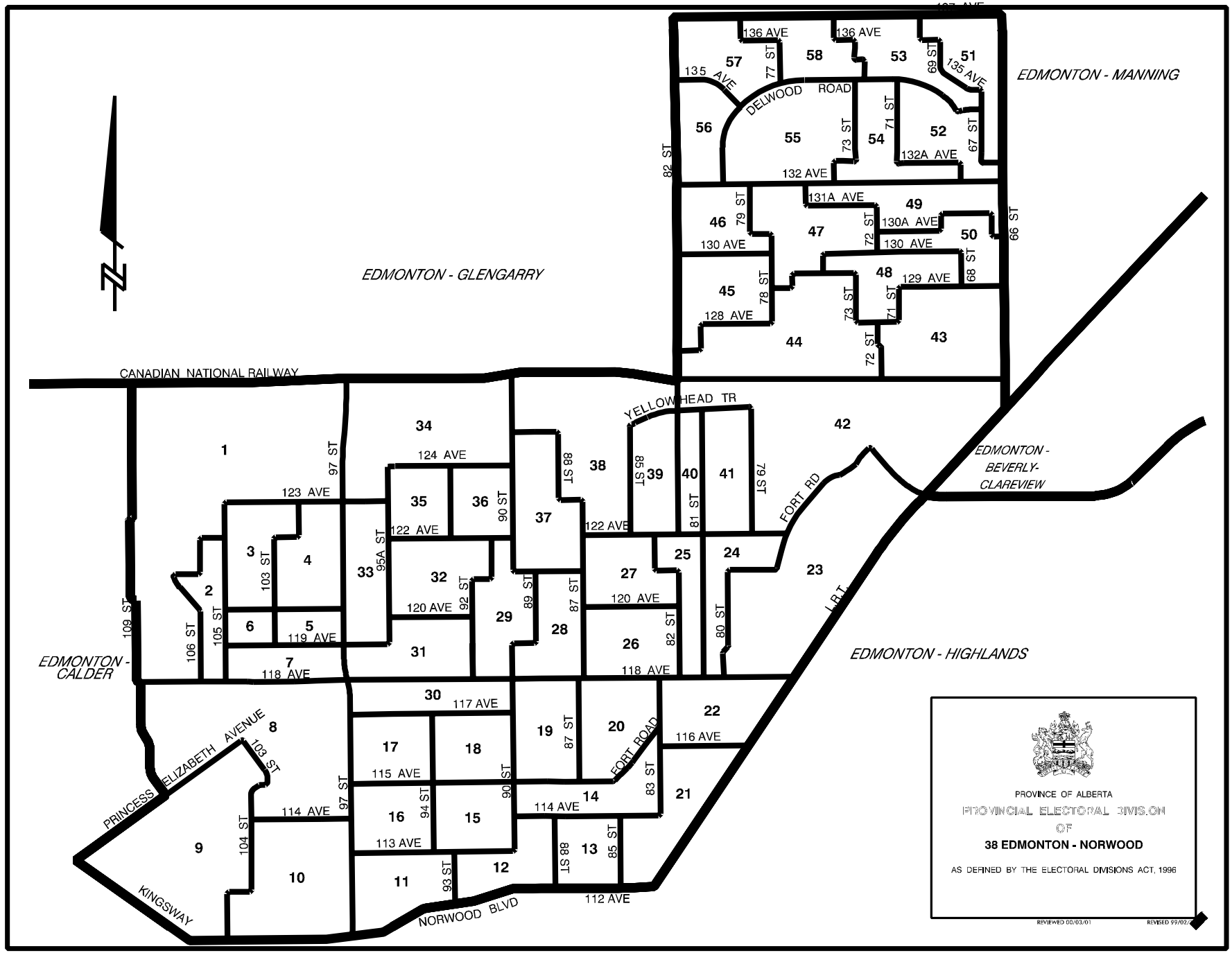
EDMONTON - MANNING
EDMONTON - GLENGARRY
EDMONTON - BEVERLY-CLAREVIEW
EDMONTON - HIGHLANDS
EDMONTON - CALDER
CANADIAN NATIONAL RAILWAY
YELLOWHEAD TR
DELWOOD ROAD
FORT RD
FORT ROAD
LRT
PRINCESS ELIZABETH AVENUE
KINGSWAY
NORWOOD BLVD
135 AVE
136 AVE
132 AVE
131A AVE
130A AVE
130 AVE
129 AVE
128 AVE
123 AVE
124 AVE
122 AVE
120 AVE
119 AVE
118 AVE
117 AVE
116 AVE
115 AVE
114 AVE
113 AVE
112 AVE
132A AVE
77 ST
69 ST
71 ST
73 ST
67 ST
82 ST
79 ST
72 ST
66 ST
78 ST
68 ST
88 ST
86 ST
81 ST
90 ST
95A ST
92 ST
89 ST
87 ST
82 ST
80 ST
97 ST
109 ST
106 ST
105 ST
103 ST
104 ST
94 ST
93 ST
85 ST
83 ST
1 2 3 4 5 6 7 8 9 10 11 12 13 14 15 16 17 18 19 20 21 22 23 24 25 26 27 28 29 30 31 32 33 34 35 36 37 38 39 40 41 42 43 44 45 46 47 48 49 50 51 53 54 55 56 57 58
PROVINCE OF ALBERTA
PROVINCIAL ELECTORAL DIVISION
OF
38 EDMONTON - NORWOOD
AS DEFINED BY THE ELECTORAL DIVISIONS ACT, 1996
REVIEWED 00/03/01
REVISED 99/02/

Electoral Division of Edmonton-Norwood
Statement of Official Results - March 12, 2001

POLL NUMBER	NAME OF POLL	NAMES ON LIST	BRIAN BECHTEL LIB	GARY MASYK PC	HARVEY VOOGD NDP	V	S	D	R	% VOTER TURNOUT
54	St. Vladimir School	327	68	86	29	183	0	0	0	56.0
55	St. Vladimir School	355	119	83	22	224	0	0	0	63.1
56	St. Vladimir School	358	66	65	27	158	0	0	0	44.1
57	Delwood Community League	320	82	68	25	175	0	0	0	54.7
58	Delwood Community League	277	69	71	30	170	0	0	0	61.4
59	Advance	0	147	165	81	393	0	0	1	
60	Mobile - Capital Care Norwood	0	39	31	8	78	0	1	1	
61	Mobile - Glenrose Hospital	0	26	43	14	83	1	0	0	
62	Special Ballot	0	34	26	31	91	0	0	4	
	TOTAL	**19,343**	**3,164**	**3,304**	**2,196**	**8,664**	**14**	**1**	**15**	**44.9**

V = Valid Ballots S = Spoiled Ballots D = Declined Ballots R = Rejected Ballots

Electoral Division of Edmonton-Riverview
Statement of Official Results - March 12, 2001

POLL NUMBER	NAME OF POLL	NAMES ON LIST	WENDY KINSELLA PC	DOUG MCLACHLAN NDP	JERRY PASCHEN AG	KEVIN TAFT LIB	V	S	D	R	% VOTER TURNOUT
1	Jasper Place North West	314	41	15	3	30	89	0	0	1	28.7
2	Jasper Place Central West	348	78	31	3	63	175	0	0	0	50.3
3	Jasper Place	388	66	26	1	56	149	0	0	0	38.4
4	Jasper Place North East	348	85	15	3	75	178	0	0	0	51.1
5	Jasper Place Central East	271	62	17	3	50	132	2	0	0	48.7
6	Jasper Place South East	320	72	12	3	57	144	0	0	0	45.0
7	Crestwood North	460	152	15	4	154	325	0	0	0	70.7
8	Crestwood Central North	361	111	10	0	115	236	0	0	0	65.4
9	Crestwood Central South	371	100	3	3	139	245	0	0	0	66.0
10	Crestwood East	339	113	8	0	108	229	1	0	1	67.8
11	Sherwood West	354	78	37	4	77	196	0	0	1	55.6
12	Jasper Park North West	313	102	24	4	58	188	0	0	0	60.1
13	Jasper Park South West	347	109	29	1	66	205	0	0	0	59.1
14	Sherwood East	392	72	20	0	93	185	0	0	0	47.2
15	Jasper Park North East	420	82	30	4	47	163	0	0	0	38.8
16	Jasper Park South East	306	74	24	0	53	151	1	0	0	49.3
17	Crestwood South	387	120	9	1	141	271	0	0	0	70.0
18	Parkview West	455	154	12	4	142	312	0	0	0	68.6
19	Parkview South West	453	128	17	1	157	303	0	0	0	66.9
20	Parkview Central	509	116	16	1	185	318	0	0	1	62.7
21	Parkview South East	466	148	6	5	149	308	0	0	0	66.1
22	Valleyview North	331	106	5	3	99	213	0	0	0	64.4
23	Valleyview South	404	120	8	1	136	265	0	0	0	65.6
24	Buena Vista	430	135	7	1	153	296	0	0	0	68.8
25	Laurier Heights East	442	63	2	0	64	129	0	0	0	29.2
26	Laurier Heights South	327	98	3	0	129	230	0	0	1	70.6
27	Laurier Heights West	351	93	12	2	138	245	0	0	1	70.1
28	Laurier Heights North	359	106	11	0	128	245	0	0	0	68.2
29	Lynnwood Central	227	78	5	1	83	167	0	0	0	73.6
30	Lynnwood North	326	82	26	3	67	178	0	0	0	54.6
31	Whitehall Square	408	97	18	0	65	180	0	0	1	44.4
32	Lynnwood South East	360	114	25	5	118	262	0	0	0	72.8
33	Whitehall Square	320	69	19	1	55	144	0	0	0	45.0
34	Lynnwood North West	359	100	25	1	89	215	0	0	0	59.9
35	Lynnwood South West	317	89	21	0	88	198	2	0	0	62.5
36	Windsor Park South	340	74	31	4	120	229	1	0	0	67.4
37	Windsor Park Central	294	42	20	1	144	207	1	0	1	70.7
38	Windsor Park North	366	67	26	4	154	251	0	0	0	68.6
39	University Kelsey	200	64	22	5	42	133	0	0	0	66.5
40	University Hub	379	23	38	0	15	76	0	0	0	20.1
41	Henday Hall, U of A	119	41	25	3	30	99	0	0	0	83.2
42	University MacKenzie	371	69	32	3	34	138	0	0	0	37.2
43	Belgravia North West	320	47	16	3	177	243	0	0	1	76.3
44	Belgravia North East	430	83	28	6	142	259	0	0	0	60.2
45	Belgravia Central	404	61	30	2	173	266	0	0	0	65.8
46	McKernan North West	375	54	26	4	97	181	0	0	0	48.3
47	McKernan Central	365	33	43	2	133	211	0	0	0	57.8
48	McKernan North West	377	42	41	5	85	173	1	0	0	45.9
49	McKernan South East	375	71	37	4	97	209	1	0	1	56.0
50	Parkallen North East	252	45	19	2	64	130	0	0	0	51.6
51	Parkallen Central East	283	39	25	1	85	150	0	0	0	53.0
52	Parkallan Central	385	57	45	4	143	249	1	0	1	64.9
53	Parkallen South	422	79	53	0	162	294	0	0	0	69.7

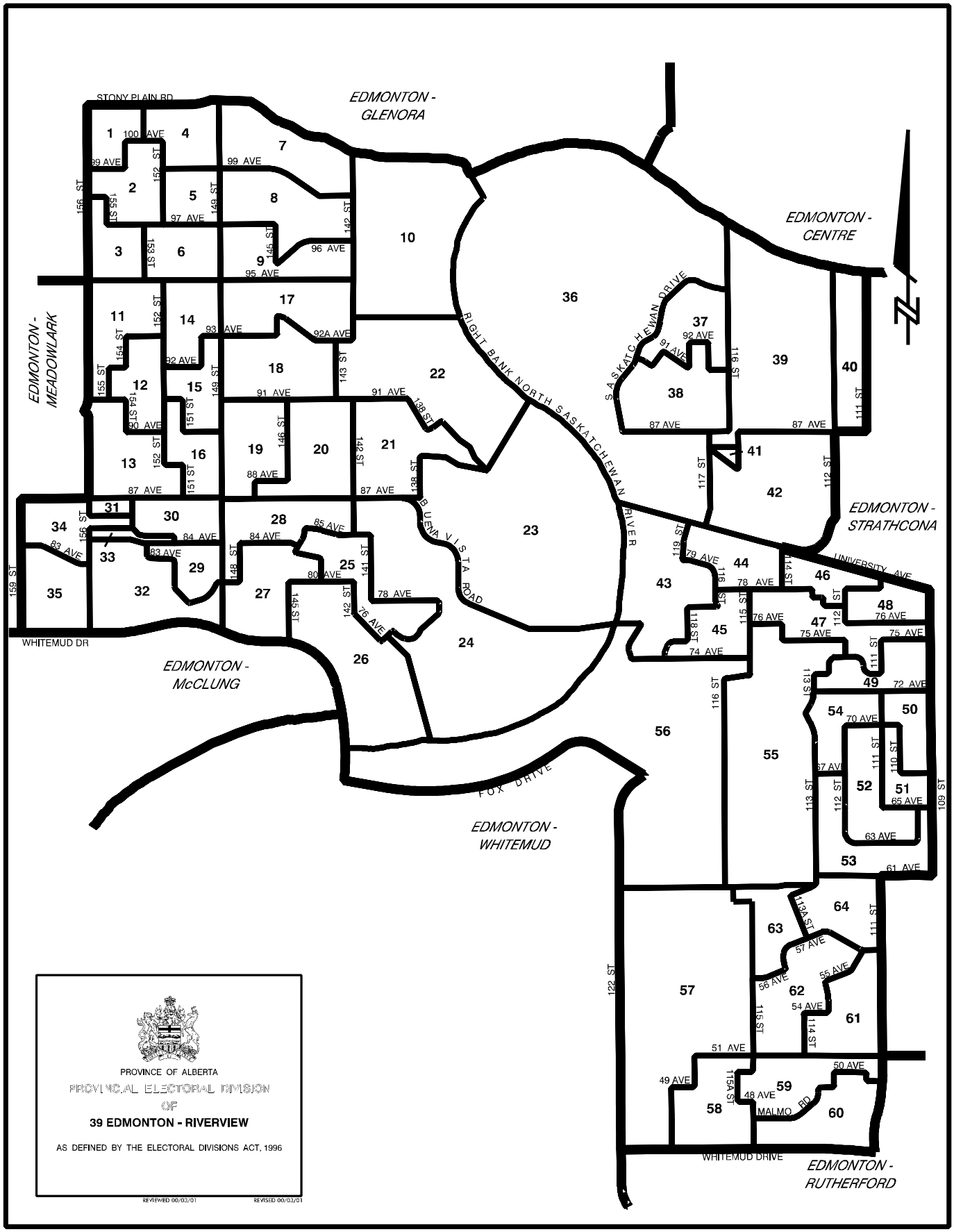
EDMONTON - GLENORA
EDMONTON - CENTRE
EDMONTON - MEADOWLARK
EDMONTON - STRATHCONA
EDMONTON - McCLUNG
EDMONTON - WHITEMUD
EDMONTON - RUTHERFORD
STONY PLAIN RD
WHITEMUD DR
WHITEMUD DRIVE
MALMO RD
UNIVERSITY AVE
FOX DRIVE
RIGHT BANK NORTH SASKATCHEWAN RIVER
SASKATCHEWAN DRIVE
BUENA VISTA ROAD
PROVINCE OF ALBERTA
PROVINCIAL ELECTORAL DIVISION
OF
39 EDMONTON - RIVERVIEW
AS DEFINED BY THE ELECTORAL DIVISIONS ACT, 1996
REVIEWED 00/03/01
REVISED 00/03/01

Electoral Division of Edmonton-Riverview
Statement of Official Results - March 12, 2001

POLL NUMBER	NAME OF POLL	NAMES ON LIST	WENDY KINSELLA PC	DOUG MCLACHLAN NDP	JERRY PASCHEN AG	KEVIN TAFT LIB	V	S	D	R	% VOTER TURNOUT
54	Parkallen North West	316	47	46	2	118	213	0	0	3	68.4
55	Riverview	446	71	28	5	191	295	0	1	1	66.6
56	Belgravia	414	64	10	3	214	291	0	0	1	70.5
57	Belgravia South West	433	49	17	5	62	133	0	0	1	30.9
58	Malmo West	372	109	14	3	137	263	0	0	0	70.7
59	Malmo Central	438	110	29	2	159	300	0	0	1	68.7
60	Malmo East	343	107	16	2	160	285	2	0	0	83.1
61	Lendrum South East	343	79	19	3	128	229	0	0	1	67.1
62	Lendrum South West	421	107	18	2	145	272	0	0	0	64.6
63	Riverview	304	51	12	1	125	189	0	0	1	62.5
64	Lendrum North East	438	55	24	2	84	165	1	0	0	37.7
65	Mobile - Canterbury	0	90	18	2	100	210	0	0	3	
66	Mobile - U of A Hospital #1	0	55	23	3	35	116	0	0	0	
67	Mobile - Cross/Central Park	0	29	1	3	9	42	1	2	0	
68	Mobile - Mewburn	0	22	5	3	18	48	1	1	0	
69	Mobile - U of A Hospital #2	0	44	21	1	30	96	0	0	1	
70	Advance	0	246	41	4	274	565	1	0	1	
71	Special Ballot	0	144	7	0	107	258	1	0	9	
	TOTAL	**23,208**	**5,883**	**1,469**	**165**	**7,420**	**14,937**	**18**	**4**	**34**	**64.5**

V = Valid Ballots S = Spoiled Ballots D = Declined Ballots R = Rejected Ballots

Electoral Division of Edmonton-Rutherford
Statement of Official Results - March 12, 2001

POLL NUMBER	NAME OF POLL	NAMES ON LIST	SHANE MACDONALD NDP	IAN MCCLELLAND PC	RICK MILLER LIB	V	S	D	R	% VOTER TURNOUT
1	Empire Park-North East	376	25	96	60	181	0	1	0	48.4
2	Empire Park-North West	362	31	50	47	128	0	0	1	35.6
3	Empire Park-South West	300	17	53	34	104	0	0	0	34.7
4	Empire Park-South Central	350	27	70	69	166	0	0	1	47.7
5	Empire Park-Central	310	27	85	63	175	0	0	0	56.5
6	Empire Park-Ascot Arms	360	24	65	36	125	1	0	0	34.7
7	Empire Park-Southridge	462	31	91	50	172	1	0	0	37.2
8	Empire Park-Huntington II	455	22	78	49	149	0	0	0	32.7
9	Whitemud Crossing	362	5	85	52	142	0	0	1	39.5
10	Duggan-Park Place	454	20	87	46	153	0	0	2	34.1
11	Duggan-Garden Grove	378	25	84	83	192	1	0	0	50.8
12	Duggan-East	377	15	101	108	224	1	0	1	59.7
13	Duggan-South East	388	12	119	115	246	0	0	0	63.4
14	Duggan-South Central	306	14	92	114	220	1	0	1	72.2
15	Duggan-Central	263	14	44	57	115	0	0	0	43.7
16	Rideau Park-Central	363	17	105	90	212	0	0	0	58.4
17	Rideau Park-North East	409	21	60	42	123	2	0	0	30.1
18	Rideau Park-North West	348	7	131	82	220	1	0	0	63.2
19	Duggan-North West	380	10	131	120	261	0	0	0	68.7
20	Duggan-West Central	348	10	113	119	242	0	0	0	69.5
21	Duggan-South West	267	17	66	91	174	0	0	0	65.2
22	Greenfield-South East	353	11	110	107	228	1	0	0	64.6
23	Greenfield-East Central	353	12	120	95	227	1	2	0	64.9
24	Greenfield-North East	286	11	83	78	172	0	0	0	60.1
25	Royal Gardens-South East	369	13	101	108	222	1	0	0	60.2
26	Royal Gardens-North East	250	10	62	80	152	2	0	0	60.8
27	Royal Gardens-North West	303	12	98	79	189	0	0	0	62.4
28	Royal Gardens-Lord Byron	366	21	66	49	136	0	0	0	37.2
29	Royal Gardens-Capital Court	343	27	55	54	136	0	0	1	39.9
30	Royal Gardens-Central	345	14	101	126	241	0	0	0	69.9
31	Royal Gardens-Cedarbrae	277	11	66	50	127	0	0	0	45.8
32	Greenfield-North West	371	18	100	120	238	0	0	1	64.4
33	Greenfield-West Central	378	23	107	115	245	0	0	0	64.8
34	Greenfield-South West	385	15	116	125	256	0	0	0	66.5
35	Greenfield-South Central	337	21	94	126	241	0	0	0	71.5
36	Greenfield-Central	380	11	109	142	262	2	0	2	69.5
37	Sweetgrass-North West	348	11	117	116	244	1	0	0	70.1
38	Sweetgrass-Providence Centre	389	25	92	109	226	2	0	0	58.1
39	Sweetgrass-North Central	399	22	107	108	237	1	0	0	59.4
40	Sweetgrass-East	221	4	86	61	151	2	0	0	68.3
41	Sweetgrass-South Central	505	27	98	71	196	0	0	0	38.8
42	Blue Quill Estates-The Point	380	11	147	73	231	0	0	0	60.8
43	Blue Quill Estates-Lockhart Gardens	346	8	105	97	210	0	0	0	60.7
44	Blue Quill Estates-Blue Quill Gardens	236	12	50	17	79	0	0	0	33.5
45	Blue Quill-West Central	293	22	61	67	150	0	0	0	51.2
46	Blue Quill-West Central	290	5	68	52	125	0	0	0	43.1
47	Blue Quill-North West	240	5	50	71	126	0	0	0	52.5
48	Blue Quill-Meadowview	357	5	47	32	84	0	0	0	23.5
49	Blue Quill-South Central	615	24	160	133	317	0	0	0	51.5
50	Blue Quill-South East	353	7	124	99	230	0	0	0	65.2
51	Blue Quill-East Central	300	10	60	61	131	0	0	1	44.0
52	Blue Quill-Fairmont Village	316	6	37	32	75	0	0	0	23.7
53	Heritage Park	472	23	171	138	332	0	0	0	70.3
54	Ermineskin-North West	445	18	89	60	167	1	0	1	37.8
55	Ermineskin-East	418	29	119	119	267	0	0	0	63.9

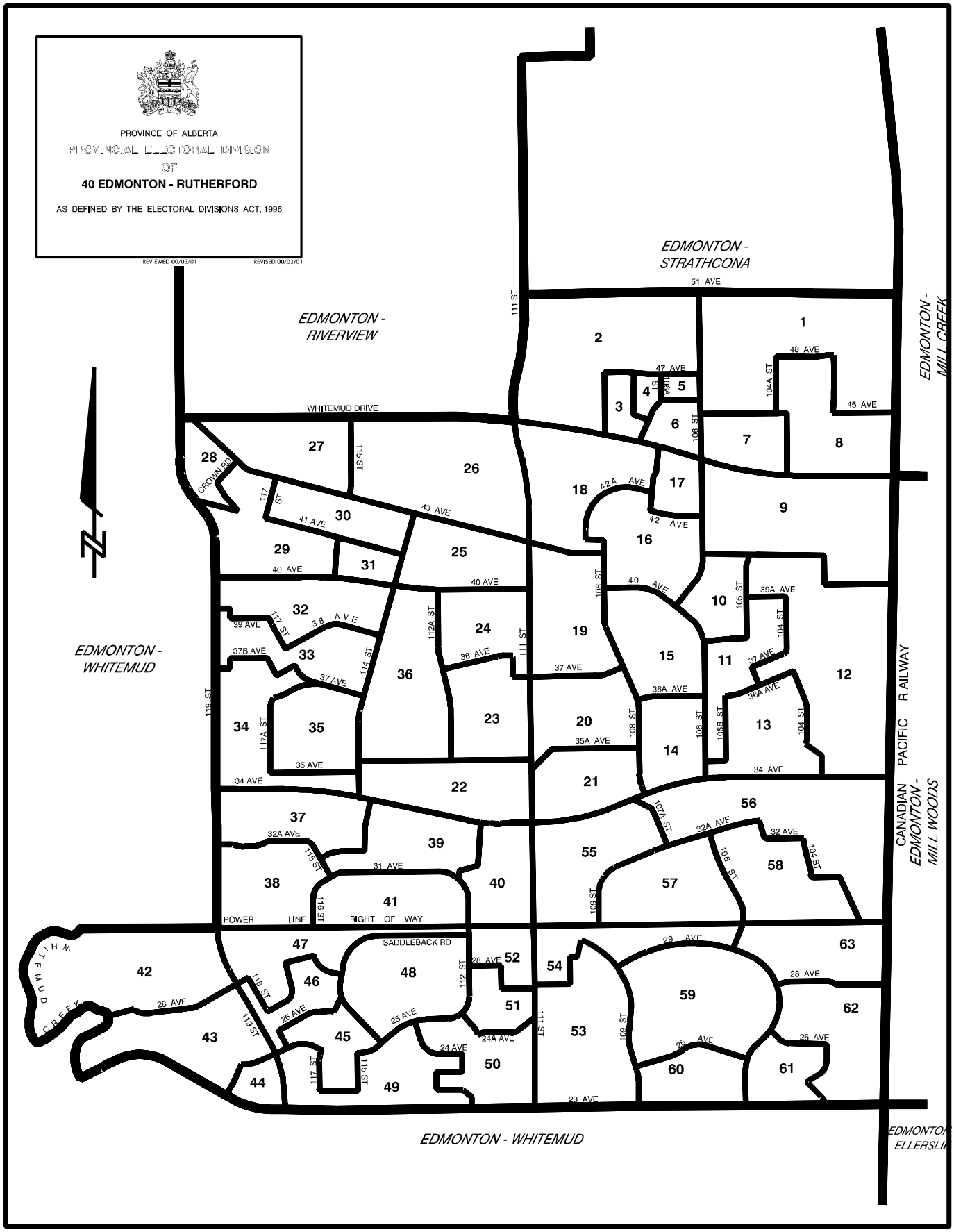
PROVINCE OF ALBERTA
PROVINCAL ELECTORAL DIVISION
OF
40 EDMONTON - RUTHERFORD
AS DEFINED BY THE ELECTORAL DIVISIONS ACT, 1996
REVIEWED 00/03/01
REVISED 00/03/01
EDMONTON - STRATHCONA
EDMONTON - RIVERVIEW
EDMONTON - MILL CREEK
EDMONTON - WHITEMUD
EDMONTON - WHITEMUD
EDMONTON - ELLERSLIE
CANADIAN PACIFIC RAILWAY
EDMONTON - MILL WOODS
WHITEMUD CREEK
POWER LINE RIGHT OF WAY
SADDLEBACK RD
WHITEMUD DRIVE
CROWN RD
51 AVE
48 AVE
47 AVE
45 AVE
43 AVE
42A AVE
42 AVE
41 AVE
40 AVE
39A AVE
39 AVE
38 AVE
37B AVE
37 AVE
36A AVE
35A AVE
35 AVE
34 AVE
32A AVE
32 AVE
31 AVE
29 AVE
28 AVE
26 AVE
25 AVE
24A AVE
24 AVE
23 AVE
111 ST
109A ST
109 ST
108 ST
107A ST
106 ST
105E ST
105 ST
104A ST
104 ST
119 ST
117A ST
117 ST
116 ST
115 ST
114 ST
112A ST
112 ST
3 B AVE

Electoral Division of Edmonton-Rutherford
Statement of Official Results - March 12, 2001

POLL NUMBER	NAME OF POLL	NAMES ON LIST	SHANE MACDONALD NDP	IAN MCCLELLAND PC	RICK MILLER LIB	V	S	D	R	% VOTER TURNOUT
56	Steinhauer-North East	428	11	124	118	253	0	0	0	59.1
57	Steinhauer-Central	393	19	73	105	197	1	0	1	50.4
58	Steinhauer-East	374	6	105	123	234	0	0	0	62.6
59	Ermineskin-Central	428	13	70	83	166	0	0	0	38.8
60	Ermineskin-South West	281	11	64	62	137	0	0	0	48.8
61	Ermineskin-South East	441	17	67	49	133	0	0	0	30.2
62	Ermineskin-East	468	13	114	73	200	0	0	1	42.9
63	Ermineskin-North East	312	10	80	66	156	0	0	0	50.0
64	Advance	0	34	273	239	546	0	0	0	
65	Mobile - South Side Manor/ St. Joe's Hospital	0	14	64	52	130	1	0	3	
66	Mobile - Good Samaritan/Life Styles	0	20	66	50	136	0	0	5	
67	Special Ballot	0	8	91	41	140	0	0	10	
	TOTAL	**22,762**	**1,071**	**6,173**	**5,558**	**12,802**	**24**	**3**	**33**	**56.4**

V = Valid Ballots S = Spoiled Ballots D = Declined Ballots R = Rejected Ballots

Electoral Division of Edmonton-Strathcona
Statement of Official Results - March 12, 2001

POLL NUMBER	NAME OF POLL	NAMES ON LIST	JIM JACUTA LIB	JAMES LAKINN AFP	JOHN LOGAN PC	RAJ PANNU NDP	V	S	D	R	% VOTER TURNOUT
1	Bonnie Doon	519	54	4	87	118	263	0	0	0	50.7
2	Bonnie Doon	466	92	1	106	87	286	0	0	0	61.4
3	Bonnie Doon	475	45	1	116	82	244	0	0	0	51.4
4	Bonnie Donn	410	41	0	117	102	260	1	0	0	63.4
5	Bonnie Doon	513	46	2	154	118	320	0	0	0	62.4
6	Bonnie Doon	537	45	3	113	145	306	0	0	0	57.0
7	Strathcona	484	34	2	70	196	302	3	0	0	62.4
8	Strathcona	426	14	3	64	162	243	0	0	1	57.3
9	Strathcona	551	19	1	72	231	323	0	0	0	58.6
10	Strathcona	502	24	2	80	134	240	3	0	2	48.2
11	Ritchie	396	27	3	71	95	196	1	0	0	49.5
12	Ritchie	394	51	2	97	105	255	0	0	0	64.7
13	Ritchie	415	28	4	83	105	220	1	0	0	53.0
14	Ritchie	422	17	3	67	89	176	0	0	0	41.7
15	Strathcona	442	23	4	44	123	194	1	1	0	44.1
16	Strathcona	507	31	1	93	142	267	1	0	0	52.7
17	Strathcona	437	17	3	69	117	206	1	0	0	47.1
18	Strathcona	415	29	1	75	110	215	0	0	1	52.0
19	Strathcona	499	35	1	62	125	223	0	0	0	44.7
20	Strathcona	420	22	1	69	117	209	1	0	2	50.2
21	Strathcona	458	42	2	58	102	204	0	0	0	44.5
22	Strathcona	393	16	2	54	140	212	0	0	0	53.9
23	Queen Alexandra	373	26	2	55	120	203	0	1	0	54.7
24	Allendale	485	33	5	99	114	251	1	0	0	51.8
25	Allendale	429	33	5	75	127	240	0	0	0	55.9
26	Pleasantview	463	44	4	122	118	288	0	0	1	62.4
27	Pleasantview	430	40	7	121	99	267	5	1	0	62.3
28	Pleasantview	491	34	2	72	67	175	0	0	0	35.6
29	Pleasantview	320	32	0	110	105	247	0	0	0	77.2
30	Pleasantview	500	50	2	117	112	281	0	0	2	56.6
31	Pleasantview	421	38	2	104	141	285	1	0	0	67.7
32	Allendale	436	54	4	75	116	249	0	0	0	57.1
33	Allendale	490	26	4	91	124	245	0	0	0	50.0
34	Allendale	435	36	2	100	84	222	0	0	0	51.0
35	Queen Alexandra	553	37	0	94	188	319	0	0	1	57.9
36	Queen Alexandra	467	28	3	61	145	237	0	0	0	50.7
37	Queen Alexandra	442	30	1	70	127	228	0	0	0	51.6
38	Queen Alexandra	369	27	1	48	107	183	0	0	0	49.6
39	Strathcona	468	16	3	60	112	191	0	0	0	40.8
40	Strathcona	596	30	4	61	157	252	1	0	0	42.3
41	Garneau	523	52	5	94	111	262	0	0	0	50.1
42	Garneau	382	18	4	52	132	206	0	0	0	53.9
43	Garneau	319	15	1	42	128	186	3	0	1	58.6
44	Garneau	314	12	0	61	79	152	0	0	0	48.4
45	Queen Alexandra	350	23	0	21	101	145	0	0	0	41.4
46	Queen Alexandra	502	43	4	110	118	275	1	0	0	54.8
47	Garneau	456	19	2	46	121	188	1	0	0	41.2
48	Garneau	638	26	1	70	171	268	0	0	0	42.0
49	Garneau	448	32	4	54	89	179	0	0	0	40.0
50	Garneau	499	16	4	63	102	185	0	0	0	37.1
51	Garneau	477	23	1	52	134	210	1	0	2	44.4
52	Garneau	499	19	3	93	89	204	0	0	0	40.9
53	Garneau	416	37	1	49	84	171	0	0	0	41.1

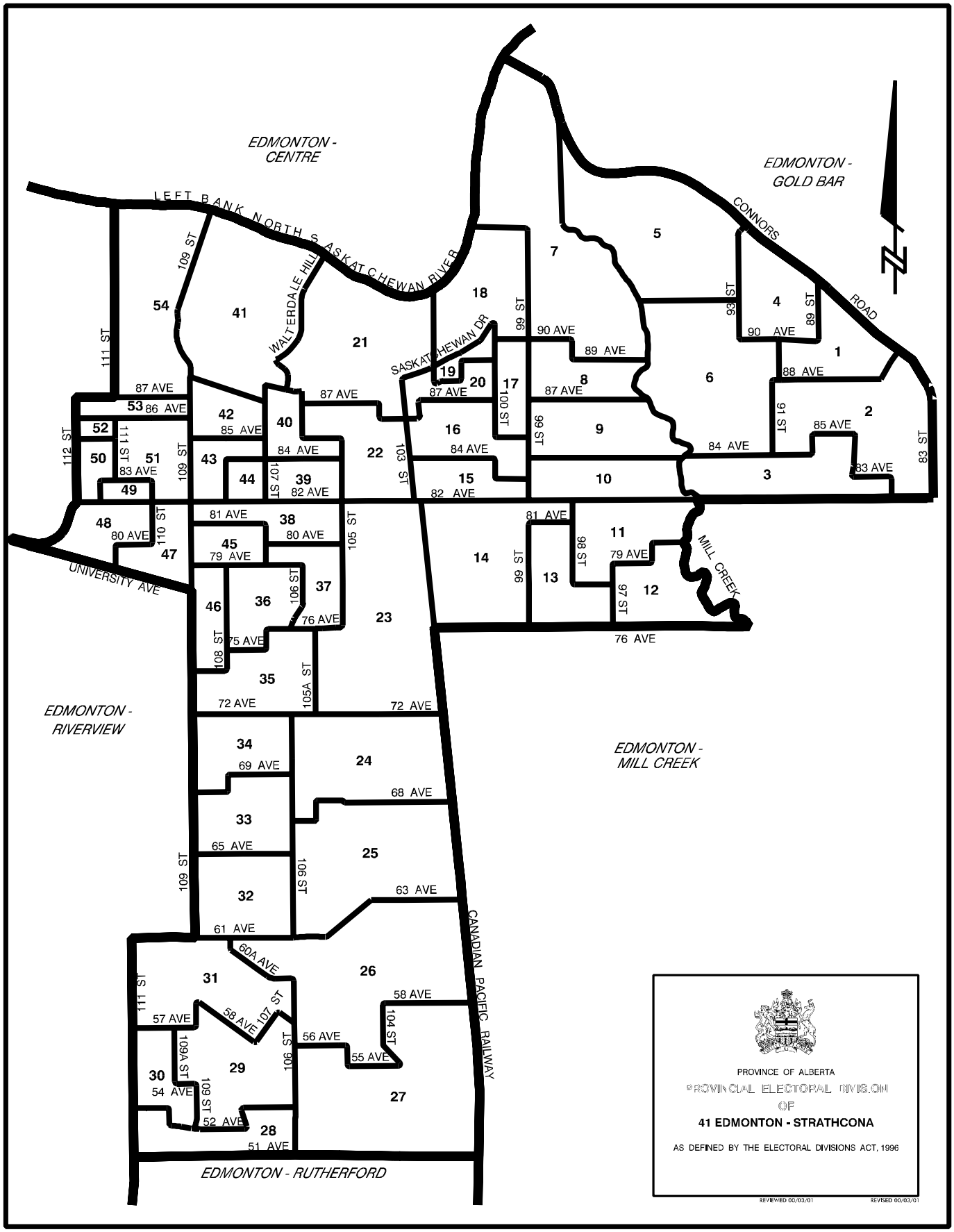
EDMONTON - CENTRE
EDMONTON - GOLD BAR
EDMONTON - RIVERVIEW
EDMONTON - MILL CREEK
EDMONTON - RUTHERFORD
LEFT BANK NORTH SASKATCHEWAN RIVER
WALTERDALE HILL
SASKATCHEWAN DR
CONNORS ROAD
UNIVERSITY AVE
MILL CREEK
CANADIAN PACIFIC RAILWAY
109 ST
111 ST
112 ST
110 ST
108 ST
107 ST
106 ST
105 ST
105A ST
104 ST
103 ST
100 ST
99 ST
98 ST
97 ST
93 ST
91 ST
87 AVE
86 AVE
85 AVE
84 AVE
83 AVE
82 AVE
81 AVE
80 AVE
79 AVE
76 AVE
75 AVE
72 AVE
69 AVE
68 AVE
65 AVE
63 AVE
61 AVE
60A AVE
58 AVE
57 AVE
56 AVE
55 AVE
54 AVE
52 AVE
51 AVE
90 AVE
89 AVE
88 AVE
109A ST
107 ST
PROVINCE OF ALBERTA
PROVINCIAL ELECTORAL DIVISION
OF
41 EDMONTON - STRATHCONA
AS DEFINED BY THE ELECTORAL DIVISIONS ACT, 1996
REVIEWED 00/03/01
REVISED 00/03/01

Electoral Division of Edmonton-Strathcona
Statement of Official Results - March 12, 2001

POLL NUMBER	NAME OF POLL	NAMES ON LIST	JIM JACUTA LIB	JAMES LAKINN AFP	JOHN LOGAN PC	RAJ PANNU NDP	V	S	D	R	% VOTER TURNOUT
54	Garneau	309	18	1	64	111	194	0	0	1	63.1
55	Advance	0	89	2	202	317	610	0	0	1	
56	Mobile - Bateman/Trinity/ Central Baptist	0	21	0	56	34	111	0	0	2	
57	Mobile - Good Samaritan/ Pleasantview	0	27	2	51	19	99	0	0	0	
58	Mobile - Ritchie Pioneer/ Knox-Metropolitan	0	30	1	88	32	151	0	1	3	
59	Mobile - Queen Alexandra/ Garneau Hall	0	17	2	68	30	117	0	0	0	
60	Mobile - Sir Douglas Bader/ Garneau United	0	25	0	23	30	78	0	0	0	
61	Special Ballot	0	16	1	34	58	109	0	6	0	
	TOTAL	**24,381**	**1,944**	**136**	**4,749**	**6,998**	**13,827**	**27**	**10**	**20**	**56.8**

V = Valid Ballots S = Spoiled Ballots D = Declined Ballots R = Rejected Ballots

Electoral Division of Edmonton-Whitemud
Statement of Official Results - March 12, 2001

POLL NUMBER	NAME OF POLL	NAMES ON LIST	KATIE OPPEN BENSCHOP NDP	DAVID HANCOCK PC	BRUCE KING LIB	V	S	D	R	% VOTER TURNOUT
1	Grandview North East	398	22	100	85	207	2	0	0	52.0
2	Grandview North West	384	22	115	99	236	0	0	1	61.7
3	Landsdowne North	437	27	127	120	274	0	0	0	62.7
4	Landsdowne West	473	31	162	135	328	0	0	0	69.3
5	Aspen North East	398	23	124	103	250	0	0	0	62.8
6	Aspen Central	286	29	79	92	200	0	0	0	69.9
7	Aspen West	371	34	122	133	289	0	0	0	77.9
8	Aspen South	289	16	96	94	206	0	0	0	71.3
9	Westbrook North East	402	20	105	73	198	0	0	0	49.3
10	Westbrook South West	351	10	130	58	198	0	0	0	56.4
11	Whitemud Creek Ogilvie	519	7	204	91	302	0	1	0	58.4
12	Carter Crest South East	441	5	148	73	226	0	1	0	51.5
13	Carter Crest South West	330	13	98	49	160	0	0	0	48.5
14	Carter Crest North	449	7	139	85	231	0	0	1	51.7
15	Brookview West	508	9	159	111	279	2	0	0	54.9
16	Whitemud Creek Oakes	396	13	132	69	214	1	0	0	54.0
17	Brookview South East	417	15	137	91	243	1	0	0	58.3
18	Brookview Central	460	11	171	101	283	0	0	0	61.5
19	Brookview North East	391	5	159	73	237	0	0	0	60.6
20	Brookview North West	580	7	176	99	282	1	0	0	48.6
21	Brookside South East	318	16	106	96	218	2	0	0	68.6
22	Brookside South West	368	9	166	89	264	0	0	0	71.7
23	Brookside West Central	352	9	109	56	174	0	0	0	49.4
24	Brookside North West	333	11	131	98	240	0	0	0	72.1
25	Brander Gardens North	357	6	136	86	228	0	0	0	63.9
26	Brander Gardens North West	464	16	121	110	247	1	0	0	53.2
27	Brander Gardens North East	414	22	128	77	227	0	0	0	54.8
28	Riverbend West Central	318	12	91	53	156	0	0	0	49.1
29	Riverbend Central	412	21	77	61	159	0	0	0	38.6
30	Riverbend Nelson	379	17	100	62	179	0	0	0	47.2
31	Riverbend Whitemud	402	15	132	77	224	0	0	0	55.7
32	Riverbend South Central	336	13	104	71	188	0	0	0	56.0
33	Riverbend East	405	13	139	96	248	2	0	0	61.2
34	Riverbend North of 39 Avenue	464	14	163	109	286	0	0	0	61.6
35	Riverbend South West	403	14	124	87	225	0	0	0	55.8
36	Riverbend Ramsey	376	19	108	78	205	1	0	0	54.5
37	Terwillegar Rhatigan	369	7	122	64	193	0	0	0	52.3
38	Terwillegar Earl Buxton	304	4	90	65	159	0	0	0	52.3
39	Terwillegar Mary Lobay	350	12	105	80	197	0	1	0	56.6
40	Terwillegar Romaniuk	441	6	194	82	282	0	0	0	63.9
41	Terwillegar Rooney	462	14	171	83	268	0	0	0	58.0
42/43	Eagle Ridge/Rabbit Hill Estates	485	5	143	76	224	0	0	0	46.2
44	Falconer North	411	5	103	67	175	1	0	0	42.6
45	Falconer South	254	42	87	4	133	0	0	0	52.4
46	Falconer East	172	5	55	29	89	0	0	0	51.7
47	River Ridge West	358	5	113	80	198	0	0	2	55.9
48	River Ridge South	423	14	162	75	251	1	0	0	59.3
49	Riverside	218	6	84	43	133	0	0	1	61.5
50	Riverview	317	5	135	58	198	0	0	0	62.5
51	Widermere	330	7	58	136	201	0	0	0	60.9
52/53	Wm Oakes North/Wm Oakes South	266	5	108	26	139	0	0	0	52.3
54	Terwillegar Towne	520	42	163	76	281	0	0	0	54.0
55	Twin Brooks Bend	368	9	92	63	164	0	0	0	44.6

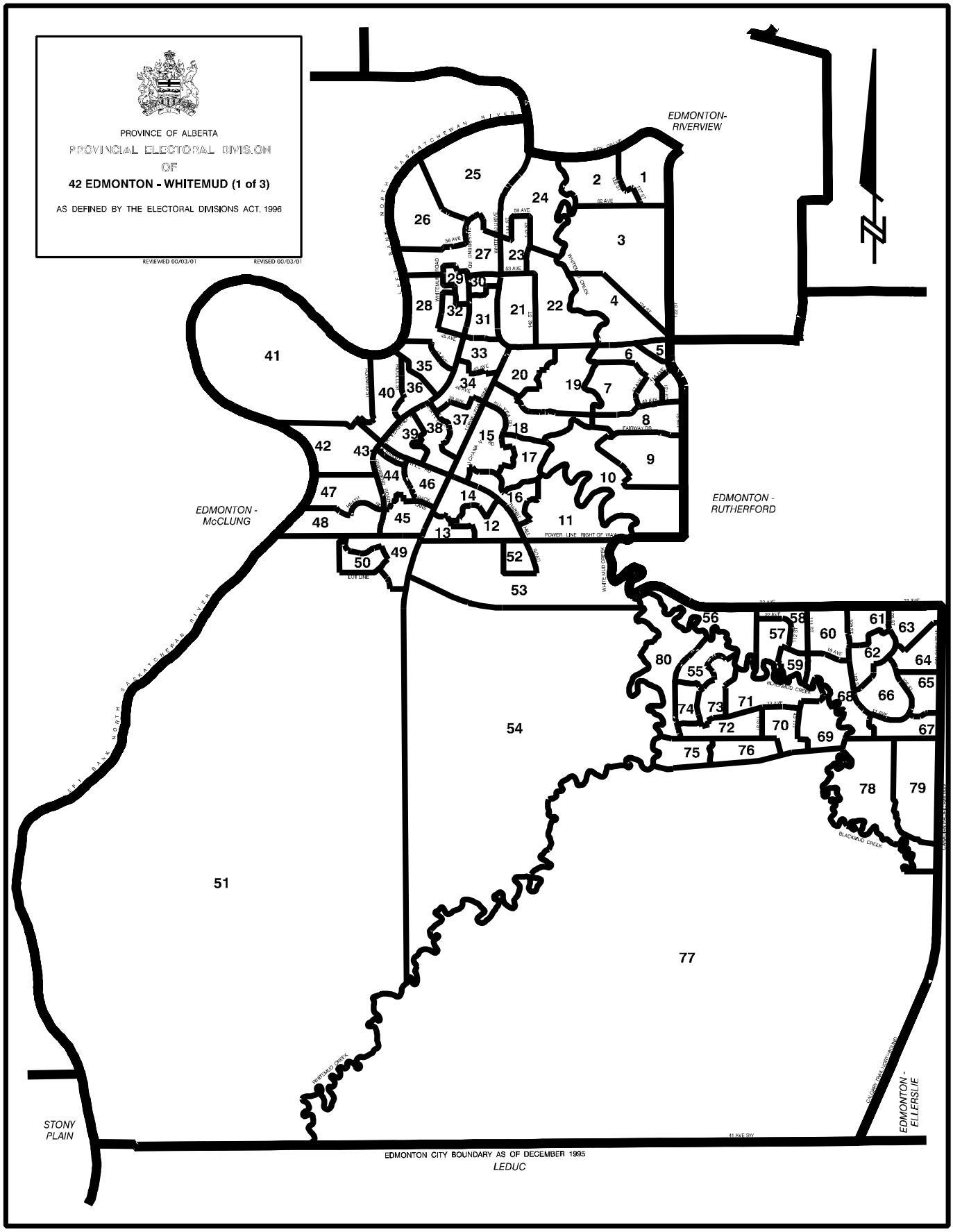
PROVINCE OF ALBERTA
PROVINCIAL ELECTORAL DIVISION
OF
42 EDMONTON - WHITEMUD (1 of 3)
AS DEFINED BY THE ELECTORAL DIVISIONS ACT, 1996
REVIEWED 00/03/01
REVISED 00/03/01
EDMONTON-
RIVERVIEW
EDMONTON -
McCLUNG
EDMONTON -
RUTHERFORD
STONY
PLAIN
LEDUC
EDMONTON -
ELLERSLIE
EDMONTON CITY BOUNDARY AS OF DECEMBER 1995
NORTH SASKATCHEWAN RIVER
WHITEMUD CREEK
BLACKMUD CREEK
WHITE MUD CREEK
POWER LINE RIGHT OF WAY
LOT LINE
41 AVE SW
1 2 3 4 5 6 7 8 9 10 11 12 13 14 15 16 17 18 19 20 21 22 23 24 25 26 27 28 29 30 31 32 33 34 35 36 37 38 39 40 41 42 43 44 45 46 47 48 49 50 51 52 53 54 55 56 57 58 59 60 61 62 63 64 65 66 67 68 69 70 71 72 73 74 75 76 77 78 79 80

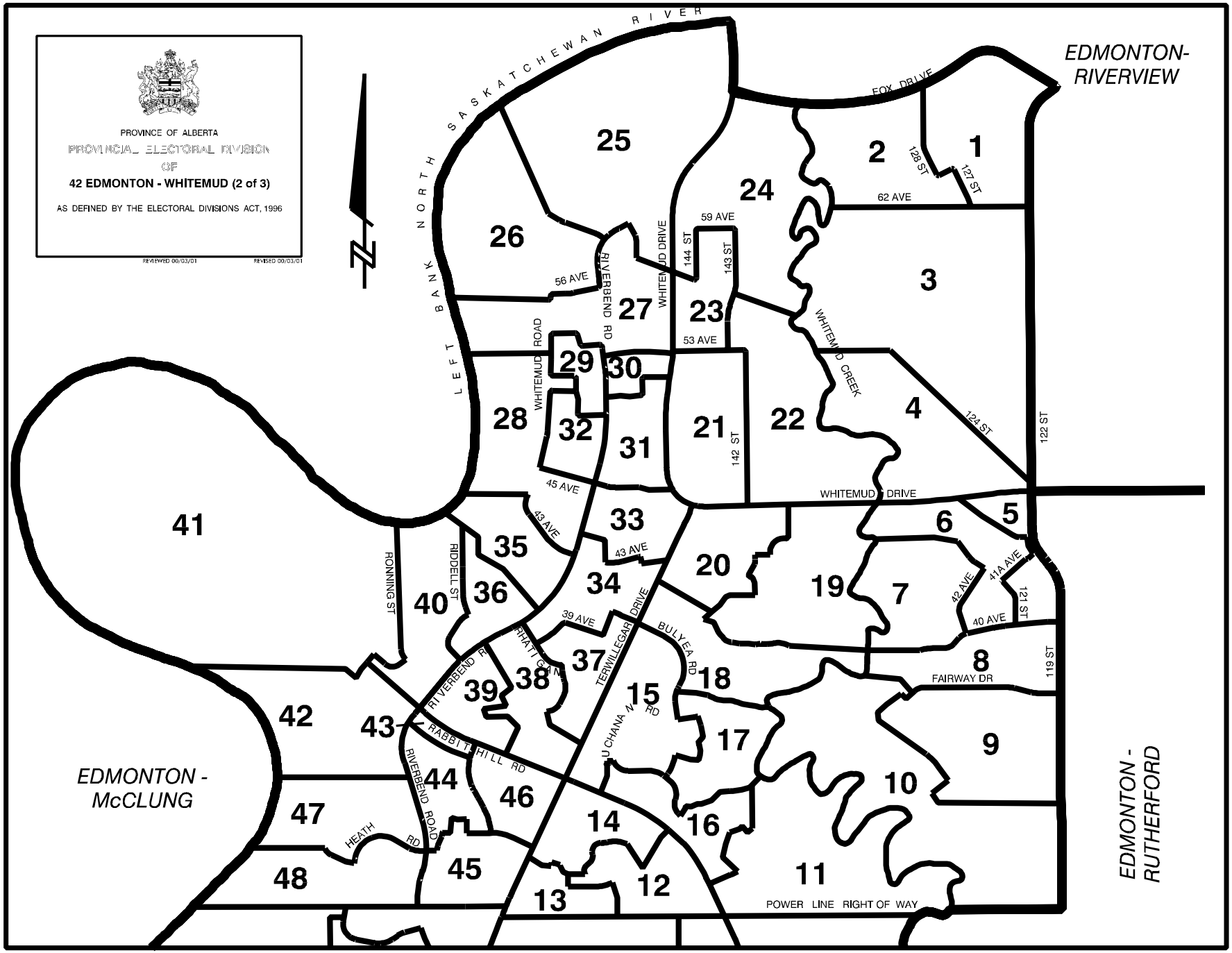
PROVINCE OF ALBERTA
PROVINCIAL ELECTORAL DIVISION
OF
42 EDMONTON - WHITEMUD (2 of 3)
AS DEFINED BY THE ELECTORAL DIVISIONS ACT, 1996
REVIEWED 00/03/01
REVISED 00/03/01
NORTH SASKATCHEWAN RIVER
LEFT BANK
EDMONTON-
RIVERVIEW
FOX DRIVE
128 ST
127 ST
62 AVE
59 AVE
144 ST
143 ST
WHITEMUD DRIVE
RIVERBEND RD
56 AVE
53 AVE
WHITEMUD ROAD
WHITEMUD CREEK
124 ST
122 ST
142 ST
45 AVE
43 AVE
WHITEMUD DRIVE
RONNING ST
RIDDELL ST
39 AVE
RHATIGAN
TERWILLEGAR DRIVE
BULYEA RD
42 AVE
41A AVE
40 AVE
121 ST
119 ST
FAIRWAY DR
RIVERBEND RD
RABBIT HILL RD
RIVERBEND ROAD
HEATH RD
CHANA N RD
POWER LINE RIGHT OF WAY
EDMONTON -
McCLUNG
EDMONTON -
RUTHERFORD
1
2
3
4
5
6
7
8
9
10
11
12
13
14
15
16
17
18
19
20
21
22
23
24
25
26
27
28
29
30
31
32
33
34
35
36
37
38
39
40
41
42
43
44
45
46
47
48

Electoral Division of Edmonton-Whitemud
Statement of Official Results - March 12, 2001

POLL NUMBER	NAME OF POLL	NAMES ON LIST	KATIE OPPEN BENSCHOP NDP	DAVID HANCOCK PC	BRUCE KING LIB	V	S	D	R	% VOTER TURNOUT
56	Yellowbird West	479	24	120	37	181	0	1	0	38.0
57	Yellowbird Central	433	26	141	61	228	0	0	2	53.1
58	Yellowbird North East	419	18	125	82	225	0	0	0	53.7
59	Heatheridge Pebble Creek	343	19	95	40	154	1	0	0	44.9
60	Bearspaw West	339	15	104	77	196	0	0	0	57.8
61	Bearspaw North	472	31	140	92	263	0	1	0	55.9
62	Bearspaw-Kehewin	242	12	80	53	145	0	0	0	59.9
63	Yellowbird East	476	17	152	106	275	0	0	0	57.8
64	Bearspaw East	466	18	149	76	243	0	0	1	52.4
65	Yellowbird Park East	405	17	144	80	241	0	0	1	59.8
66	Bearspaw East Central	552	19	189	106	314	0	0	2	57.2
67	Blackburn North East	467	11	173	82	266	1	0	0	57.0
68	Bearspaw West One	363	14	112	73	199	2	0	0	54.8
69	Running Creek	391	7	155	80	242	0	0	0	61.9
70	Ravenwood Meadows	492	14	125	96	235	0	0	2	48.2
71	Twin Brooks Central	464	8	159	89	256	0	0	1	55.4
72	Twin Brooks Cove	436	12	140	90	242	0	0	0	55.5
73	Twin Brooks Bay	452	10	156	83	249	0	0	0	55.1
74	Twin Brooks South West	354	11	118	57	186	0	0	0	52.5
75	Twin Brooks Pointe	402	14	129	43	186	0	0	0	46.3
76	Twin Brooks Pointe East	651	19	191	79	289	0	0	0	44.4
77	Blackburn West	288	20	154	34	208	0	0	0	72.2
78	Blackburn Central	501	9	174	93	276	0	0	0	55.1
79	Blackburn East	377	12	142	59	213	0	0	0	56.5
80	Brook Hollow	160	1	75	14	90	0	0	0	56.3
81	Advance - Riverbend Community Hall	0	37	554	367	958	2	0	0	
82	Mobile - Capital Care Grandview	0	4	10	13	27	0	0	0	
83	Mobile - Riverbend Retirement Res.	0	4	17	10	31	0	0	0	
84	Mobile - The Wedman House	0	2	14	8	24	0	0	0	
85	Special Ballot	0	7	244	76	327	5	0	37	
	TOTAL	**30,853**	**1,178**	**10,884**	**6,503**	**18,565**	**26**	**5**	**51**	**60.4**

V = Valid Ballots S = Spoiled Ballots D = Declined Ballots R = Rejected Ballots

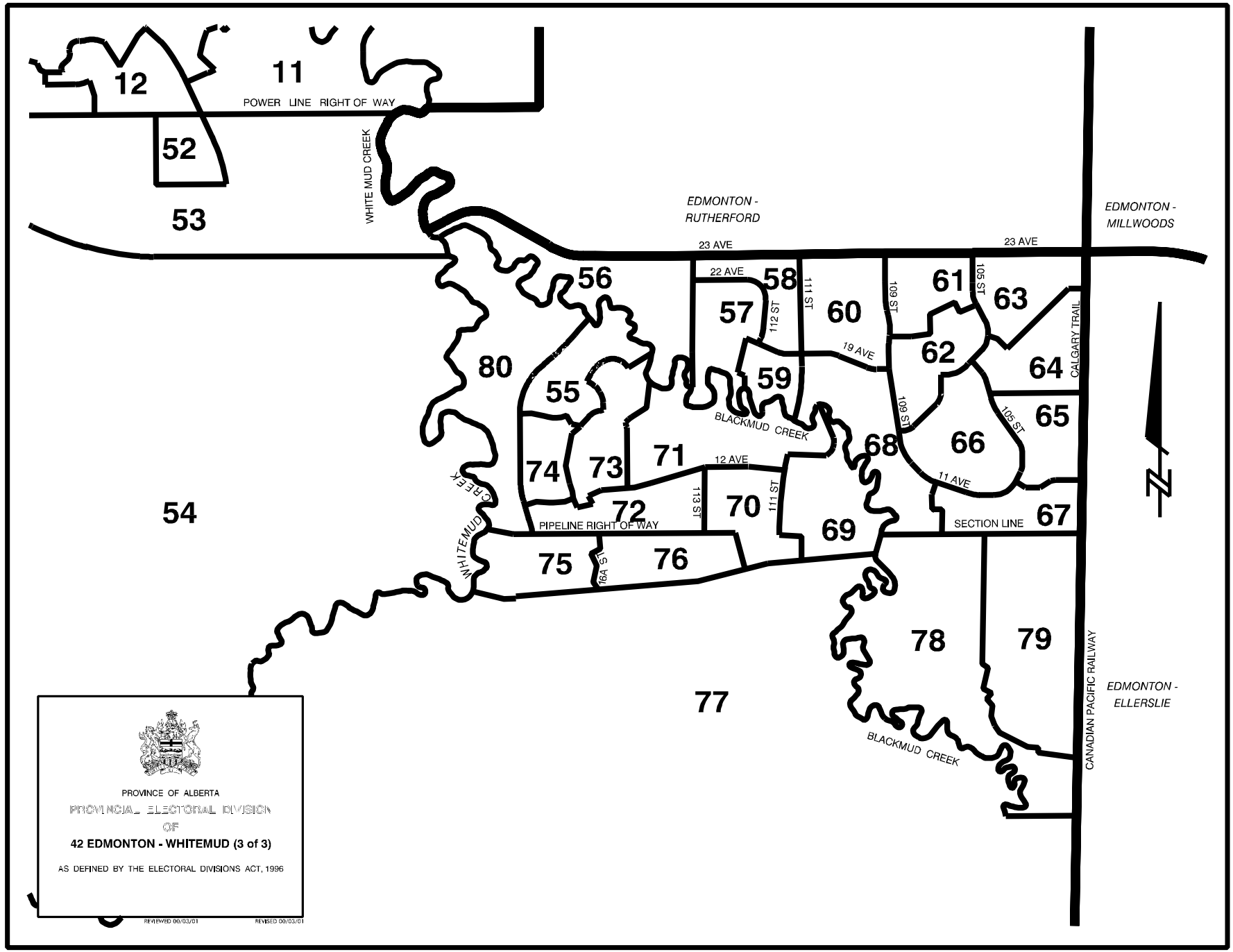
12
11
POWER LINE RIGHT OF WAY
52
53
WHITE MUD CREEK
EDMONTON - RUTHERFORD
EDMONTON - MILLWOODS
23 AVE
23 AVE
22 AVE
56
58
57
111 ST
112 ST
60
109 ST
61
105 ST
63
CALGARY TRAIL
19 AVE
62
64
80
55
59
160 ST
105 ST
65
BLACKMUD CREEK
68
66
74
73
71
12 AVE
11 AVE
54
WHITEMUD CREEK
72
113 ST
70
111 ST
PIPELINE RIGHT OF WAY
69
SECTION LINE
67
75
76
76A ST
78
79
77
BLACKMUD CREEK
CANADIAN PACIFIC RAILWAY
EDMONTON - ELLERSLIE
PROVINCE OF ALBERTA
PROVINCIAL ELECTORAL DIVISION
OF
42 EDMONTON - WHITEMUD (3 of 3)
AS DEFINED BY THE ELECTORAL DIVISIONS ACT, 1996
REVIEWED 00/03/01
REVISED 00/03/01

Electoral Division of Airdrie-Rocky View
Statement of Official Results - March 12, 2001

POLL NUMBER	NAME OF POLL	NAMES ON LIST	CAROL HALEY PC	CHRISTOPHER HILL NDP	TOM HUMBLE IND	CAROL L'ABBEE LIB	V	S	D	R	% VOTER TURNOUT
1	Bottrel	529	219	9	9	30	267	0	0	0	50.5
2	Dogpound	561	157	5	23	12	197	0	0	0	35.1
3	Madden	287	154	1	7	6	168	0	0	0	58.5
4	Crossfield West	302	147	4	13	13	177	0	0	0	58.6
5	Crossfield Athabasca	451	192	3	13	33	241	1	0	0	53.4
6	Crossfield Mountain	393	176	9	12	25	222	0	0	0	56.5
7	Crossfield Murdock	351	154	7	9	13	183	0	0	0	52.1
8	Crossfield Railway	441	167	9	19	29	224	0	0	0	50.8
9	Crossfield Rural East	284	134	1	11	12	158	0	0	1	56.0
10	Beiseker Rural	325	116	1	2	19	138	0	0	0	42.5
11	Beiseker	494	218	15	9	51	293	1	0	0	59.3
12	Irricana East	582	237	11	13	30	291	2	0	0	50.0
13	Irricana West	480	214	8	11	25	258	2	0	0	53.8
14	Airdrie Rural East	458	208	6	17	13	244	0	0	0	53.3
15	Airdrie Rural North West	347	175	7	9	20	211	1	0	0	60.8
16	Lochend	386	184	8	8	25	225	0	0	0	58.3
17	Bighill Creek	393	162	7	9	26	204	0	0	0	51.9
18	Bighill Springs Cherry Valley	366	154	10	9	32	205	0	0	0	56.0
19	Woodland	452	212	11	8	37	268	0	0	0	59.3
20	Bearspaw Estates	665	259	11	9	53	332	0	0	0	49.9
21	Rocky Ridge	282	96	21	6	10	133	0	0	0	47.2
22	Valleyview	212	83	1	8	19	111	0	0	0	52.4
23	Balzac West	541	280	7	15	51	353	0	0	0	65.2
24	Airdrie Stonegate	548	164	7	5	18	194	1	0	0	35.4
25	Airdrie Canals	473	233	6	5	39	283	0	0	1	60.0
26	Airdrie Woodside West	450	200	7	6	27	240	0	0	0	53.3
27	Airdrie Woodside East	349	165	2	8	20	195	0	0	0	55.9
28	Airdrie Rocky View	392	159	6	3	20	188	0	0	0	48.0
29	Airdrie Sunridge	450	196	14	5	35	250	0	0	0	55.6
30	Airdrie Jensen	425	194	15	7	23	239	0	0	0	56.2
31	Airdrie Flett	351	129	8	5	31	173	0	0	0	49.3
32	Edmonton Trail	394	124	6	8	27	165	0	0	0	41.9
33	Airdrie Centre	297	97	7	4	20	128	0	0	0	43.1
34	Airdrie Towerlane	184	34	1	3	4	42	0	0	0	22.8
35	Airdrie Rocky View	465	164	8	9	38	219	0	0	0	47.1
36	Airdrie Alpine	273	100	2	5	39	146	0	0	0	53.5
37	Airdrie Erin	369	171	9	6	28	214	0	0	0	58.0
38	Airdrie Allen	402	144	9	9	37	199	0	0	0	49.5
39	Airdrie Ridgegate	401	140	8	10	23	181	0	0	0	45.1
40	Airdrie Everglade	367	168	11	3	38	220	0	0	0	59.9
41	Airdrie Gladstone	429	160	8	13	33	214	0	0	0	49.9
42	Summerwood	289	92	3	1	19	115	0	0	0	39.8
43	Airdrie Summerfield	250	97	8	3	22	130	0	0	0	52.0
44	Airdrie Spruce Grove	408	151	11	4	27	193	0	0	0	47.3
45	Airdrie Thorburn North	421	88	13	11	27	139	0	0	0	33.0
46	Airdrie Thorburn East	476	198	7	7	28	240	0	0	0	50.4
47	Airdrie Rocky View	397	137	11	13	29	190	1	0	0	47.9
48	Airdrie Big Springs Spring Haven	271	79	5	4	8	96	0	0	0	35.4
49	Airdrie Big Springs Way East	312	150	11	11	23	195	0	0	0	62.5
50	Airdrie Big Springs Hill	377	135	8	3	29	175	0	0	0	46.4
51	Airdrie Meadowbrook East	488	199	13	5	34	251	0	0	0	51.4
52	Meadowbrok West	410	172	17	11	27	227	0	0	0	55.4
53	Airdrie Springs	310	112	1	9	19	141	0	0	0	45.5
54	Airdrie Big Springs South	339	124	10	7	9	150	0	0	0	44.2

Electoral Division of Airdrie-Rocky View
Statement of Official Results - March 12, 2001

POLL NUMBER	NAME OF POLL	NAMES ON LIST	CAROL HALEY PC	CHRISTOPHER HILL NDP	TOM HUMBLE IND	CAROL L'ABBEE LIB	V	S	D	R	% VOTER TURNOUT
55	Airdrie Marquis	322	119	12	7	23	161	0	0	0	50.0
56	Airdrie Morris	396	161	5	1	27	194	0	0	0	49.0
57	Sharp Hill	459	269	14	9	36	328	0	0	2	71.9
58	Balzac East	222	108	1	11	10	130	0	0	0	58.6
59	Kathryn	381	165	4	12	19	200	0	0	0	52.5
60	Dalroy	313	142	11	17	22	192	0	0	0	61.3
61	Delacour	418	178	5	17	22	222	0	0	0	53.1
62	Conrich	352	145	1	17	13	176	0	0	0	50.0
63	Inverlake	363	128	3	15	12	158	0	0	0	43.5
64	Garden Heights	456	174	9	10	32	225	0	0	0	49.3
65	Chestermere	374	154	5	4	19	182	0	0	0	48.7
66	West Marganser	270	97	3	1	19	120	0	0	0	44.4
67	Airdrie Rocky View East Mergans	378	168	3	6	24	201	0	0	0	53.2
68	Chestermere Lakeside	385	159	4	4	26	193	0	0	0	50.1
69	Chestermere East	464	191	8	5	27	231	0	0	0	49.8
70	Chestermere West	527	207	2	2	22	233	0	0	0	44.2
71	Chestermere Rural East	711	259	8	13	55	335	0	0	0	47.1
72	Langdon Rural	569	258	6	6	37	307	0	0	0	54.0
73	Langdon/Henderson	348	167	3	10	21	201	0	0	0	57.8
74	Langdon/Railway	374	161	7	9	11	188	0	0	0	50.3
75	Shepard	534	201	11	9	29	250	0	0	0	46.8
76	Indus West	221	98	3	10	14	125	0	0	0	56.6
77	Dalamead	360	173	5	5	20	203	0	0	0	56.4
78	Advance - Bearspaw	0	57	0	2	11	70	0	0	0	
79	Advance - Airdrie	0	370	19	11	49	449	0	0	0	
80	Advance - Chestermere	0	116	5	9	22	152	0	0	0	
81	Mobile - Airdrie/Crossfield	0	108	8	9	17	142	0	0	0	
82	Special Ballot	0	88	3	0	19	110	0	0	21	
	TOTAL	**30,546**	**13,195**	**592**	**683**	**2,043**	**16,513**	**9**	**0**	**25**	**54.1**

V = Valid Ballots S = Spoiled Ballots D = Declined Ballots R = Rejected Ballots

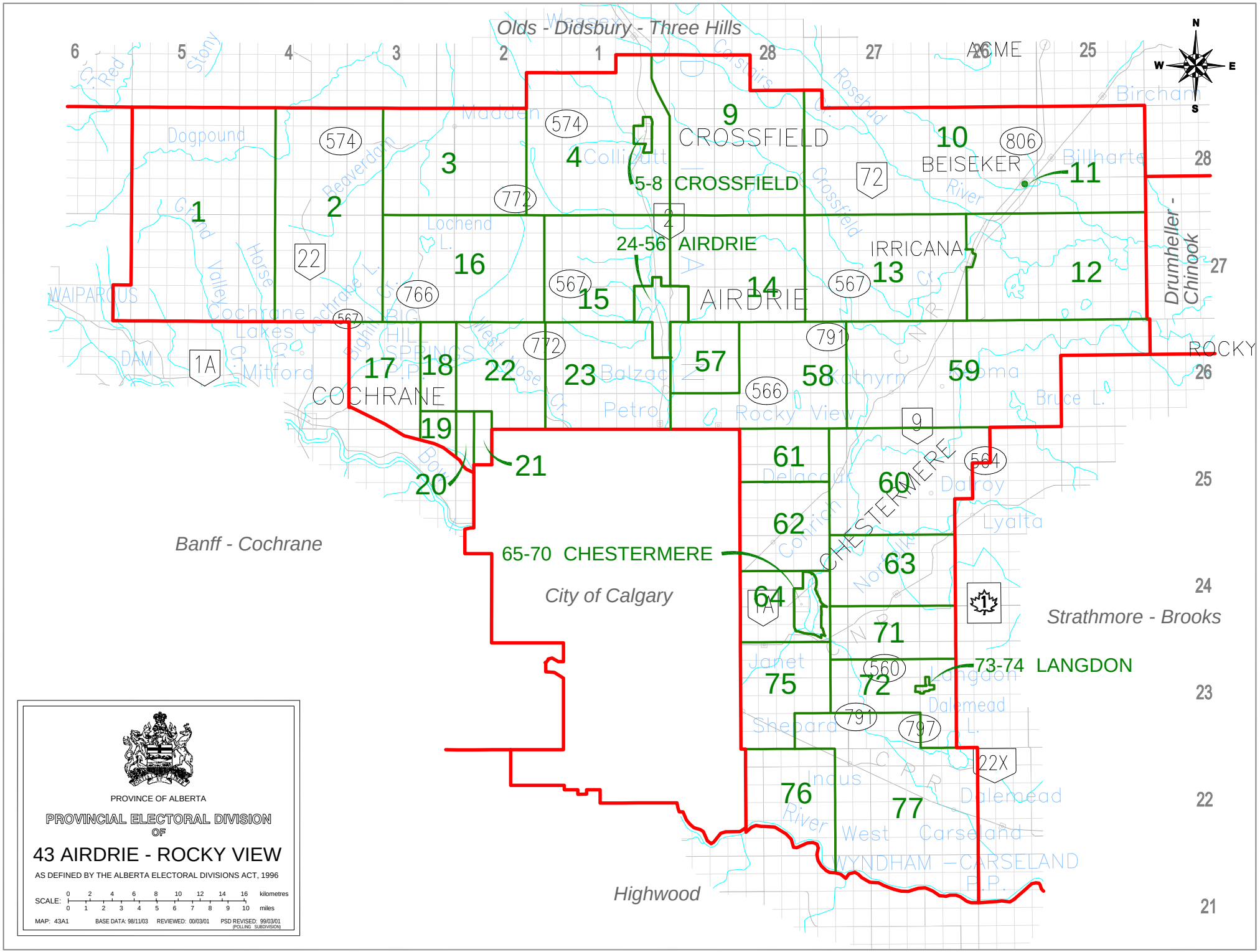

Olds - Didsbury - Three Hills
Banff - Cochrane
City of Calgary
Strathmore - Brooks
Highwood
Drumheller - Chinook
CROSSFIELD
BEISEKER
IRRICANA
AIRDRIE
COCHRANE
CHESTERMERE
ROCKY
5-8 CROSSFIELD
24-56 AIRDRIE
65-70 CHESTERMERE
73-74 LANGDON
PROVINCE OF ALBERTA
PROVINCIAL ELECTORAL DIVISION
OF
43 AIRDRIE - ROCKY VIEW
AS DEFINED BY THE ALBERTA ELECTORAL DIVISIONS ACT, 1996
SCALE: 0 2 4 6 8 10 12 14 16 kilometres
0 1 2 3 4 5 6 7 8 9 10 miles
MAP: 43A1
BASE DATA: 98/11/03
REVIEWED: 00/03/01
PSD REVISED: 99/03/01
(POLLING SUBDIVISION)

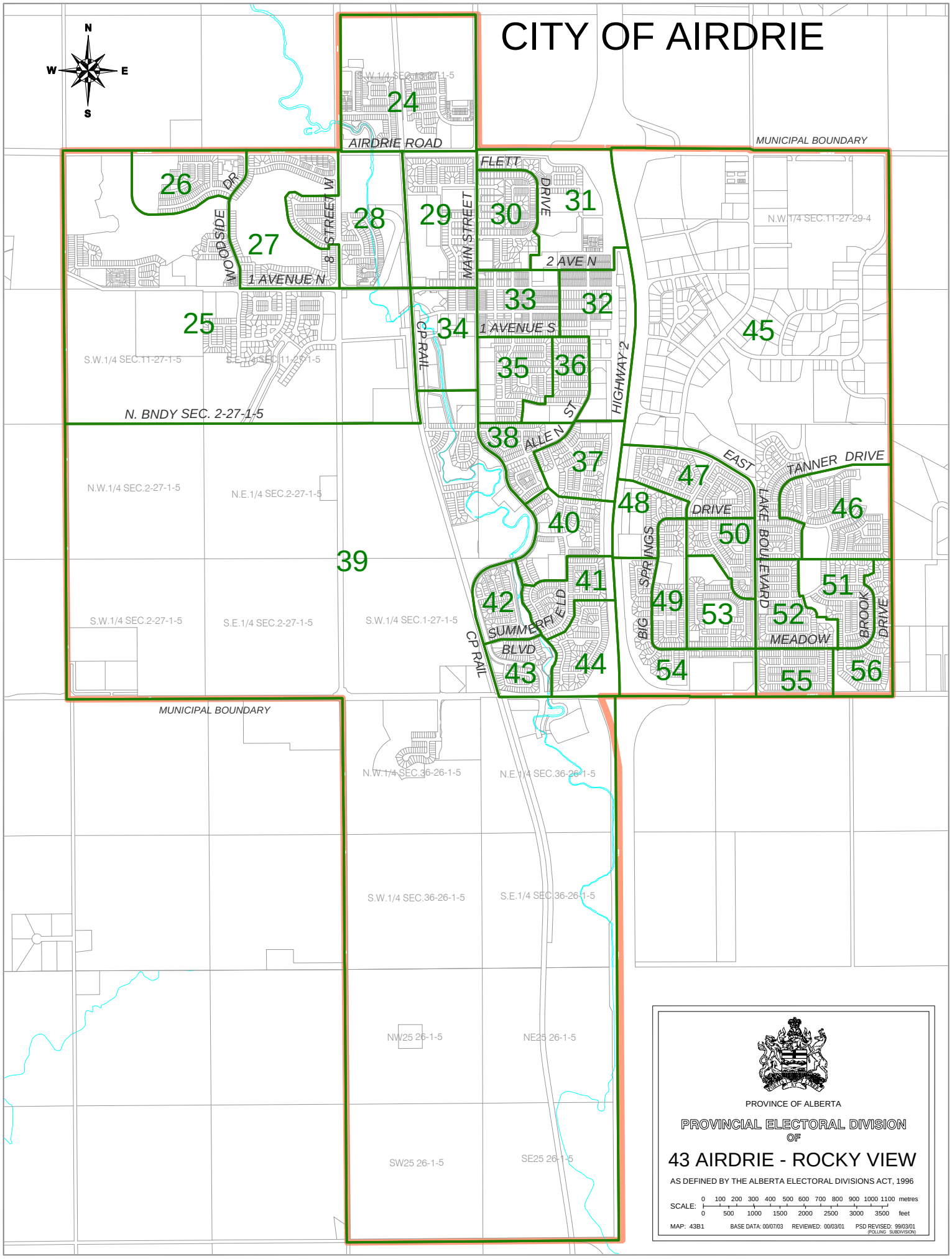
CITY OF AIRDRIE
N
S
E
W
AIRDRIE ROAD
MUNICIPAL BOUNDARY
FLETT
DRIVE
MAIN STREET
8 STREET W
WOODSIDE DR
1 AVENUE N
2 AVE N
1 AVENUE S
CP RAIL
HIGHWAY 2
ALLEN ST
EAST
TANNER DRIVE
LAKE BOULEVARD
BIG SPRINGS
DRIVE
SUMMERFIELD
BLVD
MEADOW
BROOK
DRIVE
N. BNDY SEC. 2-27-1-5
S.W.1/4 SEC.11-27-1-5
S.E.1/4 SEC.11-27-1-5
N.W.1/4 SEC.11-27-29-4
N.W.1/4 SEC.2-27-1-5
N.E.1/4 SEC.2-27-1-5
S.W.1/4 SEC.2-27-1-5
S.E.1/4 SEC.2-27-1-5
S.W.1/4 SEC.1-27-1-5
N.W.1/4 SEC.36-26-1-5
N.E.1/4 SEC.36-26-1-5
S.W.1/4 SEC.36-26-1-5
S.E.1/4 SEC.36-26-1-5
NW25 26-1-5
NE25 26-1-5
SW25 26-1-5
SE25 26-1-5
24
25
26
27
28
29
30
31
32
33
34
35
36
37
38
39
40
41
42
43
44
45
46
47
48
49
50
51
52
53
54
55
56
PROVINCE OF ALBERTA
PROVINCIAL ELECTORAL DIVISION
OF
43 AIRDRIE - ROCKY VIEW
AS DEFINED BY THE ALBERTA ELECTORAL DIVISIONS ACT, 1996
SCALE: 0 100 200 300 400 500 600 700 800 900 1000 1100 metres
0 500 1000 1500 2000 2500 3000 3500 feet
MAP: 43B1
BASE DATA: 00/07/03
REVIEWED: 00/03/01
PSD REVISED: 99/03/01
(POLLING SUBDIVISION)

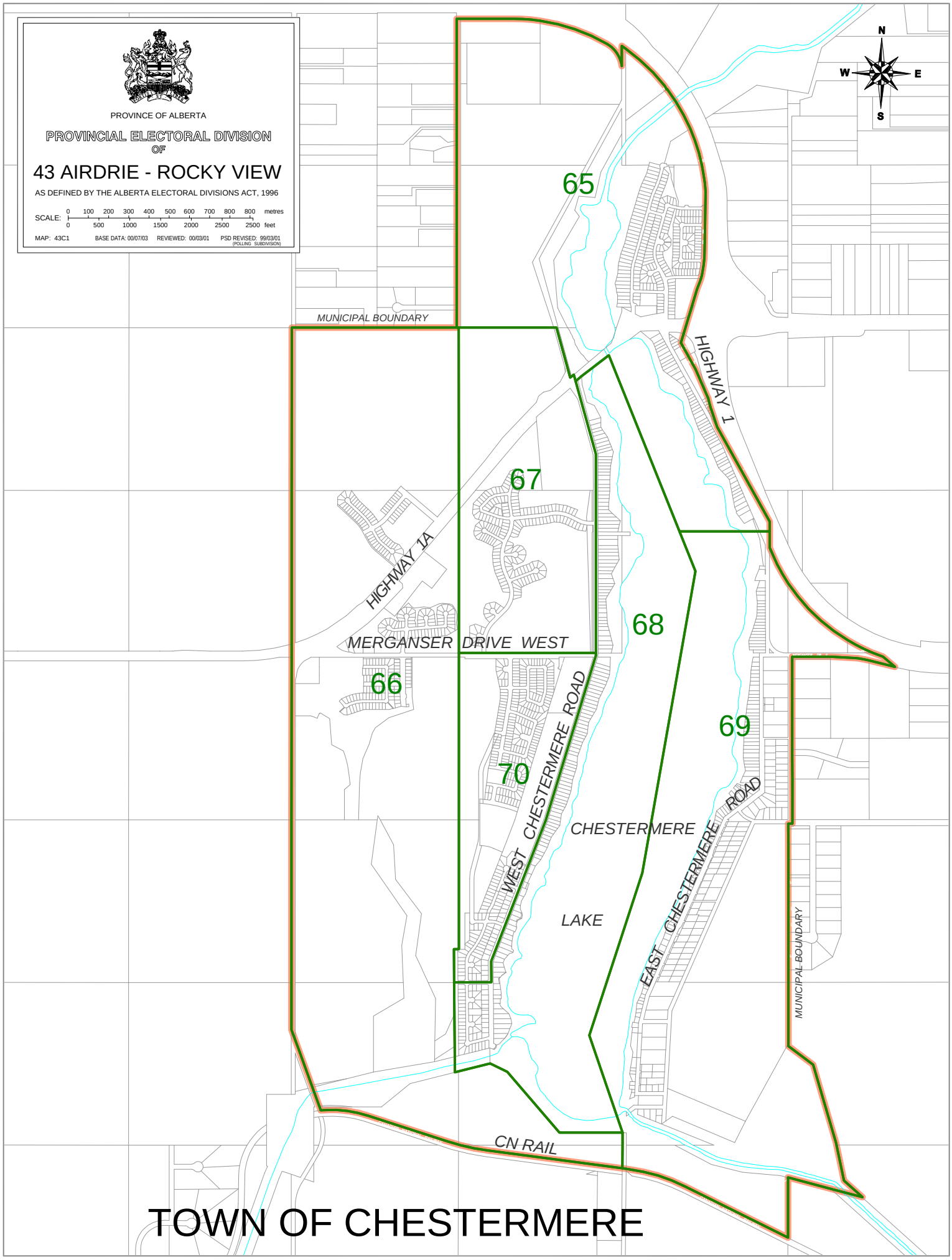
PROVINCE OF ALBERTA
PROVINCIAL ELECTORAL DIVISION
OF
43 AIRDRIE - ROCKY VIEW
AS DEFINED BY THE ALBERTA ELECTORAL DIVISIONS ACT, 1996
SCALE: 0 100 200 300 400 500 600 700 800 800 metres
0 500 1000 1500 2000 2500 2500 feet
MAP: 43C1
BASE DATA: 00/07/03
REVIEWED: 00/03/01
PSD REVISED: 99/03/01
(POLLING SUBDIVISION)
N
W
E
S
65
67
68
69
70
66
MUNICIPAL BOUNDARY
HIGHWAY 1
HIGHWAY 1A
MERGANSER DRIVE WEST
WEST CHESTERMERE ROAD
EAST CHESTERMERE ROAD
CHESTERMERE
LAKE
MUNICIPAL BOUNDARY
CN RAIL
TOWN OF CHESTERMERE

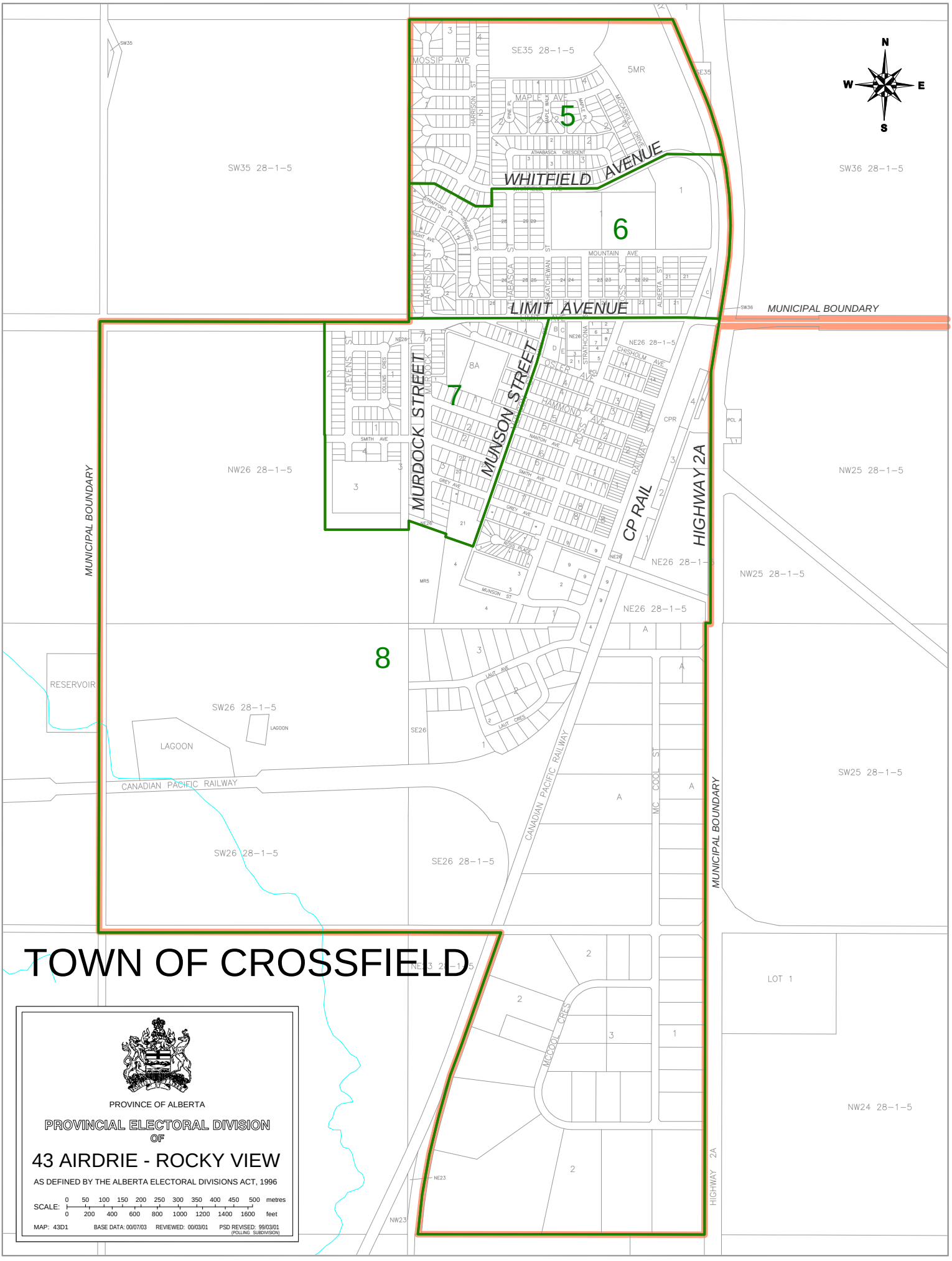
TOWN OF CROSSFIELD
5
6
7
8
8A
WHITFIELD AVENUE
LIMIT AVENUE
MUNICIPAL BOUNDARY
MURDOCK STREET
MUNSON STREET
CP RAIL
HIGHWAY 2A
CANADIAN PACIFIC RAILWAY
RESERVOIR
LAGOON
SW35 28-1-5
SE35 28-1-5
SW36 28-1-5
NW26 28-1-5
NE26 28-1-5
NW25 28-1-5
SW26 28-1-5
SE26 28-1-5
SW25 28-1-5
NW24 28-1-5
LOT 1
PROVINCE OF ALBERTA
PROVINCIAL ELECTORAL DIVISION OF
43 AIRDRIE - ROCKY VIEW
AS DEFINED BY THE ALBERTA ELECTORAL DIVISIONS ACT, 1996
SCALE: 0 50 100 150 200 250 300 350 400 450 500 metres
0 200 400 600 800 1000 1200 1400 1600 feet
MAP: 43D1
BASE DATA: 00/07/03
REVIEWED: 00/03/01
PSD REVISED: 99/03/01
(POLLING SUBDIVISION)

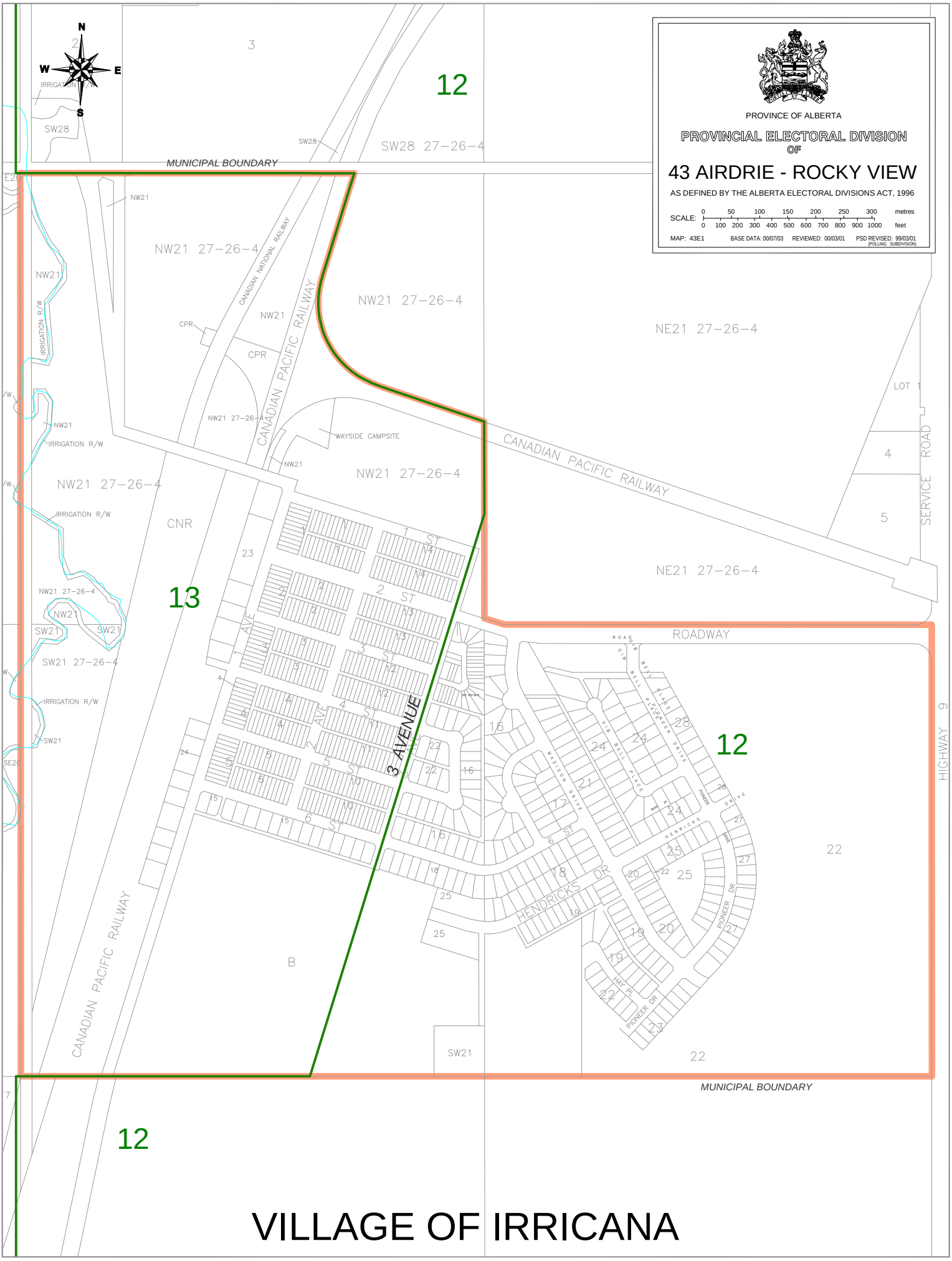

VILLAGE OF IRRICANA

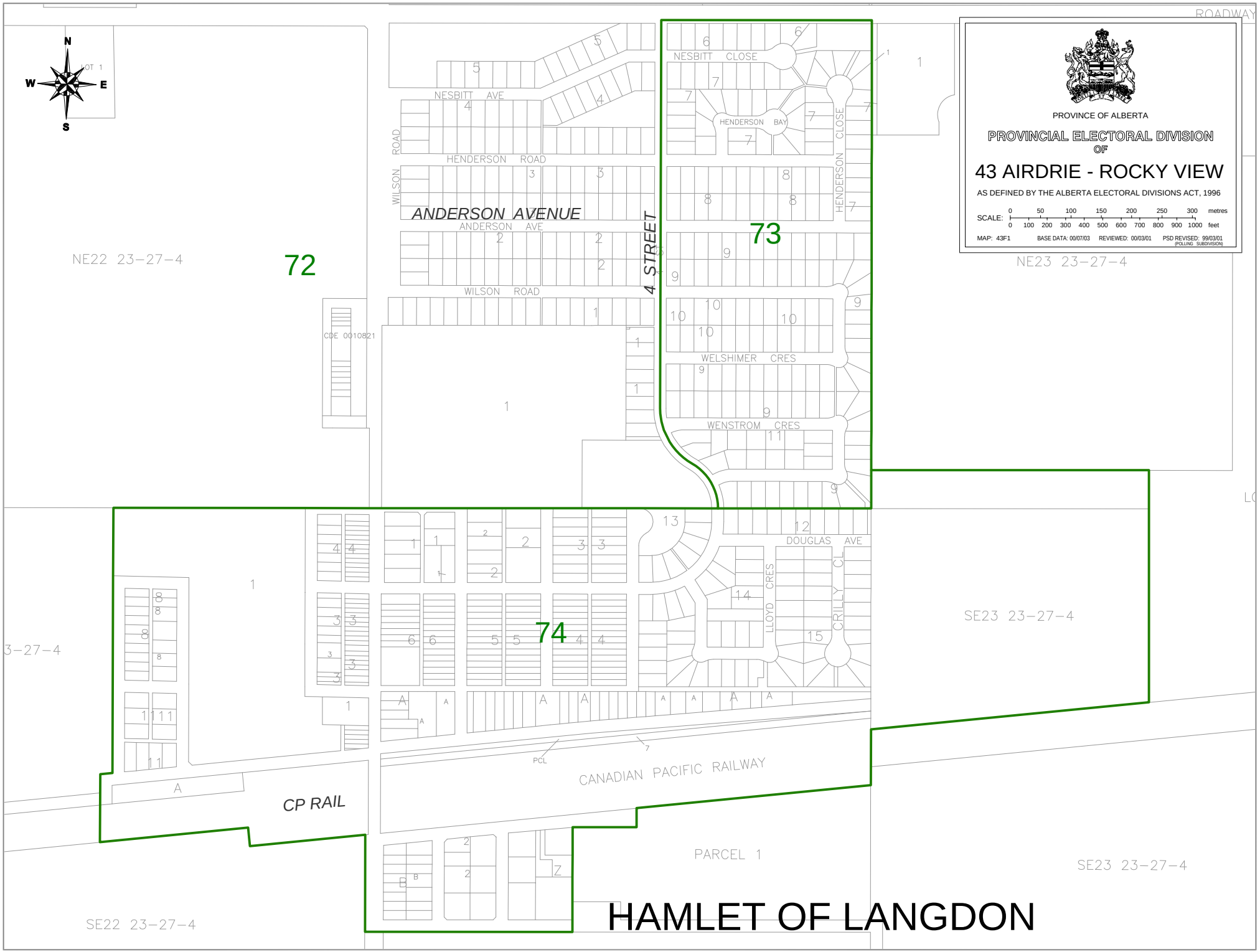
ROADWAY
N
W
E
S
LOT 1
NESBITT AVE
NESBITT CLOSE
HENDERSON BAY
HENDERSON CLOSE
HENDERSON ROAD
WILSON ROAD
ANDERSON AVENUE
ANDERSON AVE
4 STREET
WELSHIMER CRES
WENSTROM CRES
CDE 0010821
NE22 23-27-4
72
73
NE23 23-27-4
DOUGLAS AVE
LLOYD CRES
CRILLY CL
74
SE23 23-27-4
CP RAIL
CANADIAN PACIFIC RAILWAY
PCL
PARCEL 1
SE22 23-27-4
HAMLET OF LANGDON
PROVINCE OF ALBERTA
PROVINCIAL ELECTORAL DIVISION
OF
43 AIRDRIE - ROCKY VIEW
AS DEFINED BY THE ALBERTA ELECTORAL DIVISIONS ACT, 1996
SCALE: 0 50 100 150 200 250 300 metres
0 100 200 300 400 500 600 700 800 900 1000 feet
MAP: 43F1
BASE DATA: 00/07/03
REVIEWED: 00/03/01
PSD REVISED: 99/03/01
(POLLING SUBDIVISION)

Electoral Division of Banff-Cochrane
Statement of Official Results - March 12, 2001

POLL NUMBER	NAME OF POLL	NAMES ON LIST	CATHY HARROP NDP	NORMAN KENT LIB	CORY MORGAN IND	JANIS TARCHUK PC	V	S	D	R	% VOTER TURNOUT
1	Banff National Park	160	6	4	1	20	31	0	0	1	20.0
2	Lake Louise Townsite	318	8	17	4	50	79	0	0	2	25.5
3	Banff Avenue	183	14	4	0	34	52	0	0	1	29.0
4	Cougar/Squirrel	355	18	25	8	90	141	0	0	0	39.7
5	Cougar/Marmot/Whiskey Jack	278	14	14	9	63	100	0	0	0	36.0
6	Tunnel Mountain	262	10	12	7	64	93	0	0	0	35.5
7	Grizzly	292	12	17	6	39	74	0	0	0	25.3
8	Banff Avenue/Beaver Street	254	10	18	4	57	89	0	0	0	35.0
9	Buffalo/Muskrat	352	28	13	5	93	139	0	0	1	39.8
10	Banff Centre	178	18	11	4	46	79	0	0	0	44.4
11	Middle Springs	404	27	23	4	106	160	0	0	0	39.6
12	Spray	350	16	38	4	102	160	0	0	0	45.7
13	Banff Springs	190	1	4	3	22	30	0	0	0	15.8
14	Cave Avenue	155	4	10	2	41	57	0	0	0	36.8
15	Waiparous	150	8	16	6	60	90	0	0	0	60.0
16	Larch/Teepee Town	357	34	41	12	74	161	0	0	0	45.1
17	Larch	280	36	35	6	61	138	0	0	0	49.3
18	Spring Creek	404	48	35	10	89	182	0	0	2	45.5
19	Three Sisters/Rundleview	629	59	67	17	118	261	0	0	1	41.7
20	Downtown	422	49	22	4	56	131	0	0	0	31.0
21	Peaks Of Grassi	281	19	15	2	55	91	0	0	1	32.7
22	Homesteads	297	16	24	6	91	137	0	0	0	46.1
23	South Canmore	413	55	31	6	70	162	0	0	1	39.5
24	Canyon	374	36	39	11	101	187	0	0	0	50.0
25	Grotto	522	36	55	14	129	234	1	0	0	44.8
26	Cougar Creek	414	42	40	9	112	203	1	0	1	49.3
27	Cougar Point	541	50	25	8	110	193	0	0	0	35.7
28	Bow Valley Trail	455	40	34	11	78	163	0	0	0	35.8
29	Restwell Trailer Park	341	30	29	10	60	129	0	0	0	37.8
30	Benchlands/Silvertip	262	22	14	11	80	127	0	0	0	48.5
31	Eagle Terrace	337	31	15	10	93	149	0	0	0	44.2
32	Lac Des Arcs/Seebe	196	4	18	4	51	77	0	0	0	39.3
33	Harvie Heights	117	17	18	4	22	61	0	0	0	52.1
34	Exshaw	276	26	28	10	95	159	0	0	1	58.0
35	Stoney Reserve	1,750	4	16	0	127	147	0	0	1	8.5
36	Ghost	258	12	20	7	104	143	0	0	0	55.4
37	Cochrane Lakes	206	5	9	1	71	86	0	0	0	41.7
38	Mount Vista Estates	472	17	45	9	186	257	0	0	1	54.7
39	Quigley/Aarsby	464	16	40	10	172	238	0	0	0	51.3
40	North Quigley	338	12	11	4	152	179	0	0	0	53.0
41	South Quigley	472	20	29	11	212	272	0	0	0	57.6
42	West Terrace	336	17	27	4	176	224	0	0	0	66.7
43/44	Bow Ridge A/B	420	10	28	5	197	240	0	0	0	57.1
45	Bow Meadows	372	7	40	5	150	202	0	0	0	54.3
46	West Valley	430	9	55	7	196	267	0	0	2	62.6
47	Glen Patrick	546	12	61	9	186	268	0	0	0	49.1
48	Glen Patrick/Griffin	367	7	30	12	98	147	0	0	0	40.1
49	Glenbrook	485	8	31	11	172	222	0	1	0	46.0
50	Chiniki	421	14	47	5	146	212	0	0	0	50.4
51	Pope/Baird	549	16	40	9	178	243	0	0	0	44.3
52	North Cochrane	525	14	30	11	185	240	0	0	0	45.7
53	Riverview A	350	6	36	10	153	205	0	0	2	59.1
54	Riverview B	311	9	25	3	138	175	0	0	0	56.3

Electoral Division of Banff-Cochrane
Statement of Official Results - March 12, 2001

POLL NUMBER	NAME OF POLL	NAMES ON LIST	CATHY HARROP NDP	NORMAN KENT LIB	CORY MORGAN IND	JANIS TARCHUK PC	V	S	D	R	% VOTER TURNOUT
55	Glen Eagles	396	5	20	7	177	209	0	0	0	52.8
56/57	Glen Eagles	428	9	30	6	202	247	0	0	1	57.9
58	Bearspaw	310	7	22	6	136	171	0	0	0	55.2
59	Bearspaw Village	405	5	43	4	187	239	0	0	0	59.0
60A	Springbank/Country Lane	350	11	29	4	164	208	0	0	0	59.4
60B	Springbank/Country Lane	492	9	39	11	229	288	0	0	0	58.5
61	Springbank	102	3	5	3	53	64	0	0	0	62.7
62	Jumping Pound	221	6	17	3	94	120	0	0	0	54.3
63	Sibbald Flats	346	5	16	5	126	152	0	0	0	43.9
64	Springbank	481	11	32	12	212	267	0	0	0	55.5
65	Springbank Country Estates	334	7	29	2	131	169	0	0	0	50.6
66	Springbank-Artist View	589	9	43	8	246	306	0	0	1	52.1
67	Springbank/Pinebrook	230	3	15	1	94	113	0	0	0	49.1
68	Springbank	268	4	26	3	110	143	0	0	0	53.4
69	Springbank-Highway 8	397	9	33	10	251	303	0	0	0	76.3
70/76	Tsuu Tina Nation/Elbow	69	3	5	1	7	16	0	0	0	23.2
71	Redwood Meadows A	320	13	33	5	143	194	0	0	0	60.6
72	Redwood Meadows B	353	10	23	5	150	188	0	0	1	53.5
73	Bragg Creek	371	12	46	6	159	223	1	0	0	60.1
74	Bragg Creek	387	15	42	10	152	219	0	1	0	56.8
75	Bragg Creek/Wildrose	377	18	61	17	149	245	0	0	2	65.5
77	Kananaskis	131	6	4	2	62	74	0	0	0	56.5
78	Advance - Banff	0	17	19	7	121	164	0	0	1	
79	Advance - Canmore	0	28	28	15	125	196	0	0	0	
80	Advance - Cochrane	0	15	39	11	356	421	1	0	0	
81	Mobile - Banff	0	0	2	0	10	12	0	1	0	
82	Mobile - Canmore	0	2	2	0	6	10	0	0	0	
83	Mobile - Cochrane	0	3	3	4	34	44	0	0	0	
84	Special Ballot	0	7	10	5	101	123	0	0	24	
	TOTAL	**27,228**	**1,311**	**2,147**	**538**	**9,418**	**13,414**	**4**	**3**	**48**	**49.5**

V = Valid Ballots S = Spoiled Ballots D = Declined Ballots R = Rejected Ballots

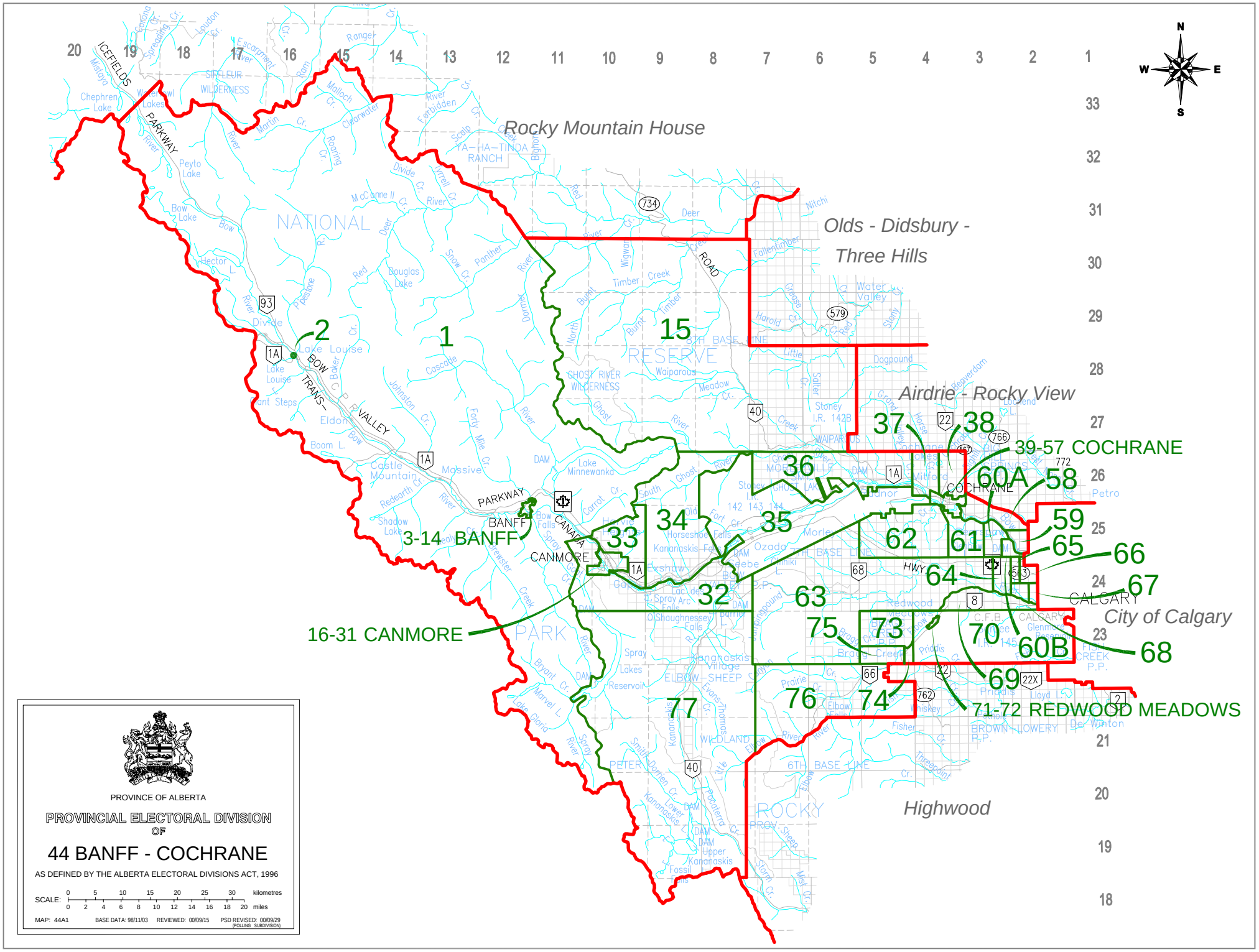
Rocky Mountain House
Olds - Didsbury - Three Hills
Airdrie - Rocky View
Highwood
City of Calgary
1
2
3-14 BANFF
15
16-31 CANMORE
32
33
34
35
36
37
38
39-57 COCHRANE
58
59
60A
60B
61
62
63
64
65
66
67
68
69
70
71-72 REDWOOD MEADOWS
73
74
75
76
77
BANFF
CANMORE
COCHRANE
CALGARY
PROVINCE OF ALBERTA
PROVINCIAL ELECTORAL DIVISION OF
44 BANFF - COCHRANE
AS DEFINED BY THE ALBERTA ELECTORAL DIVISIONS ACT, 1996
SCALE: kilometres miles
MAP: 44A1 BASE DATA: 98/11/03 REVIEWED: 00/09/15 PSD REVISED: 00/09/29 (POLLING SUBDIVISION)

TOWN OF BANFF

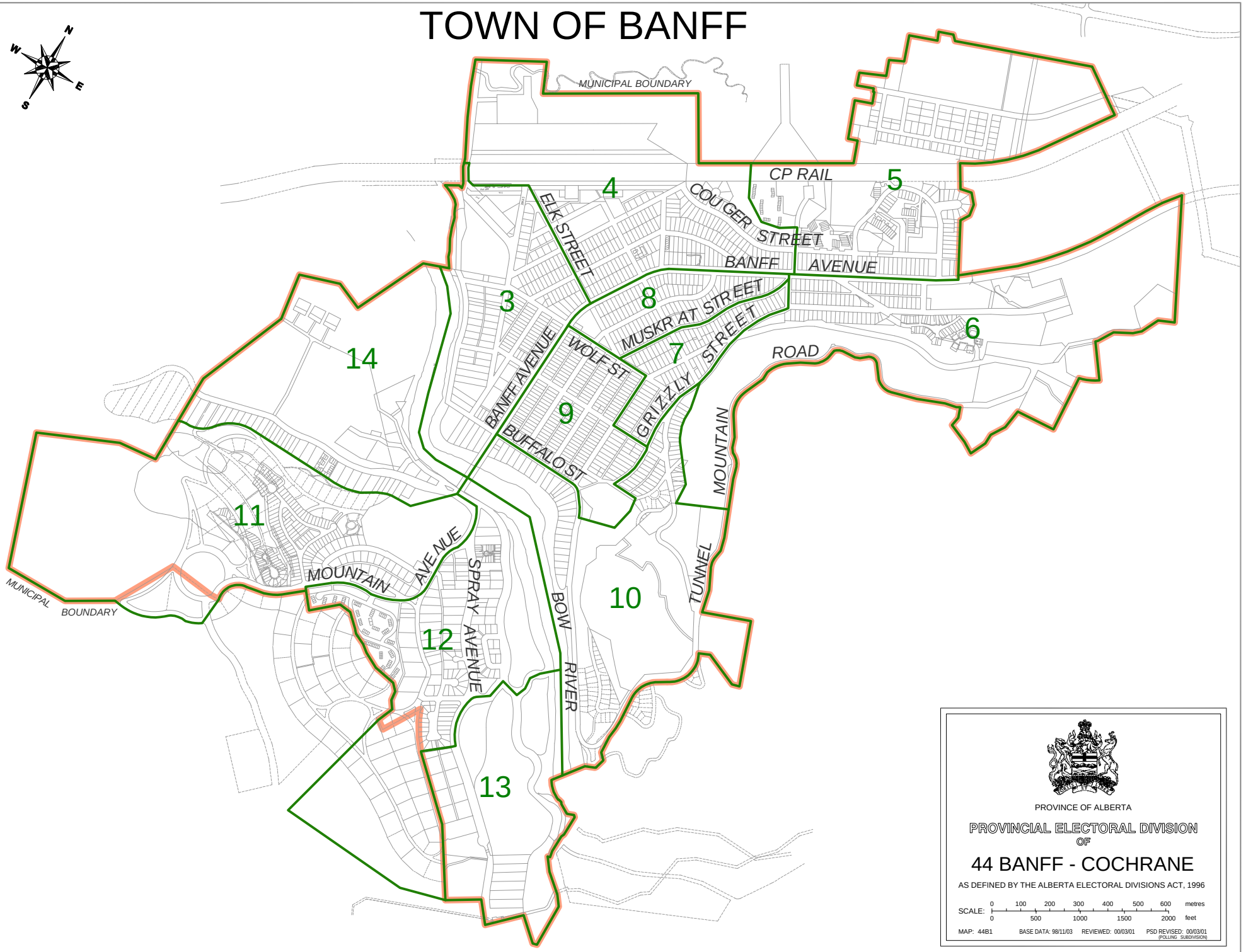

PROVINCE OF ALBERTA

PROVINCIAL ELECTORAL DIVISION OF

44 BANFF - COCHRANE

AS DEFINED BY THE ALBERTA ELECTORAL DIVISIONS ACT, 1996

SCALE: 0 100 200 300 400 500 600 metres
0 500 1000 1500 2000 feet

MAP: 44B1 BASE DATA: 98/11/03 REVIEWED: 00/03/01 PSD REVISED: 00/03/01 (POLLING SUBDIVISION)

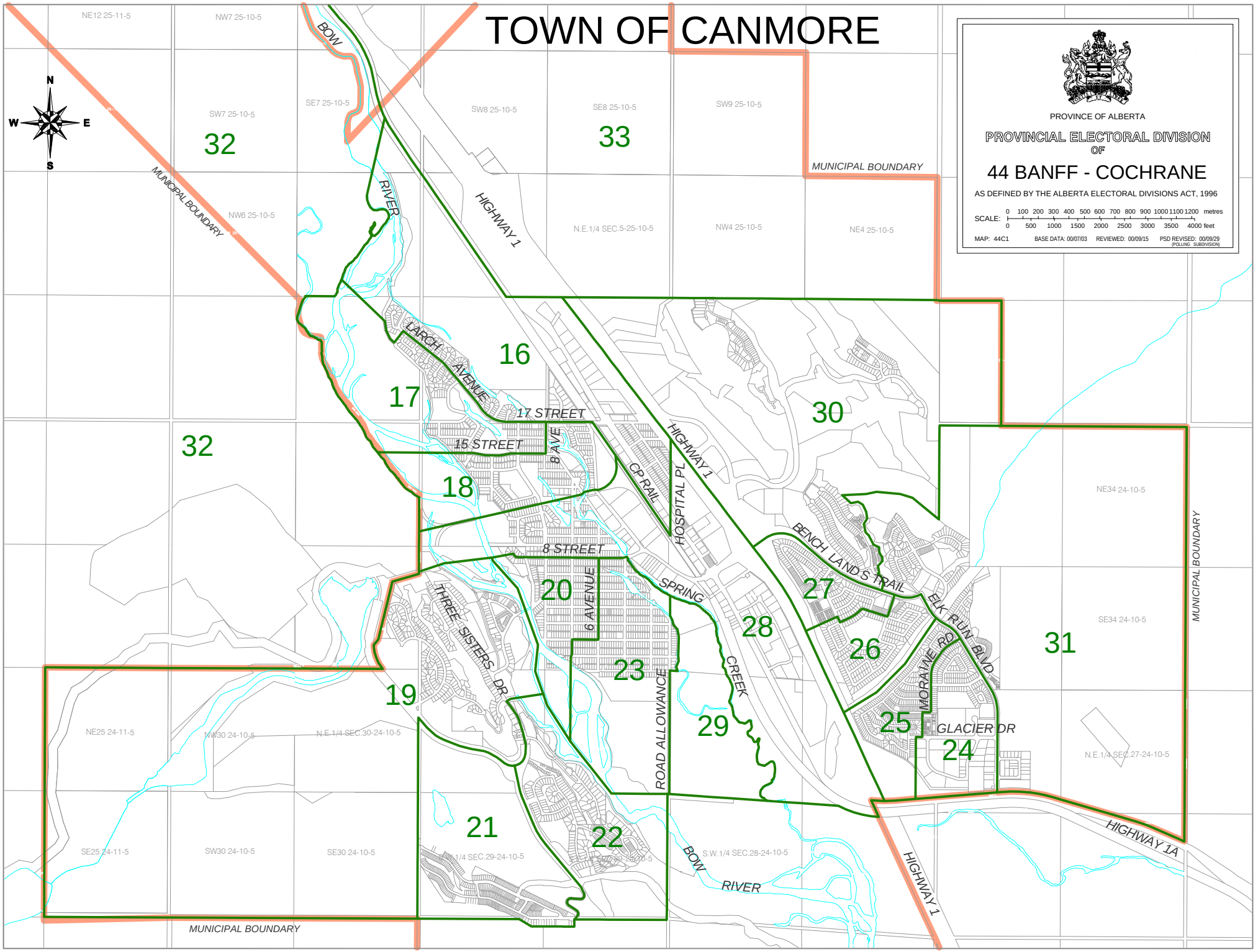
TOWN OF CANMORE
PROVINCE OF ALBERTA
PROVINCIAL ELECTORAL DIVISION
OF
44 BANFF - COCHRANE
AS DEFINED BY THE ALBERTA ELECTORAL DIVISIONS ACT, 1996
SCALE: 0 100 200 300 400 500 600 700 800 900 1000 1100 1200 metres
0 500 1000 1500 2000 2500 3000 3500 4000 feet
MAP: 44C1
BASE DATA: 00/07/03
REVIEWED: 00/09/15
PSD REVISED: 00/09/29
(POLLING SUBDIVISION)
N
S
E
W
NE12 25-11-5
NW7 25-10-5
SW7 25-10-5
SE7 25-10-5
SW8 25-10-5
SE8 25-10-5
SW9 25-10-5
NW6 25-10-5
N.E.1/4 SEC.5-25-10-5
NW4 25-10-5
NE4 25-10-5
NE34 24-10-5
SE34 24-10-5
NE25 24-11-5
NW30 24-10-5
N.E.1/4 SEC.30-24-10-5
SE25 24-11-5
SW30 24-10-5
SE30 24-10-5
N.E.1/4 SEC.29-24-10-5
S.W.1/4 SEC.28-24-10-5
N.E.1/4 SEC.27-24-10-5
32
33
16
17
18
19
20
21
22
23
24
25
26
27
28
29
30
31
BOW RIVER
MUNICIPAL BOUNDARY
HIGHWAY 1
LARCH AVENUE
17 STREET
15 STREET
8 AVE
8 STREET
6 AVENUE
CP RAIL
HOSPITAL PL
BENCH LANDS TRAIL
ELK RUN BLVD
MORAINE RD
GLACIER DR
SPRING CREEK
ROAD ALLOWANCE
THREE SISTERS DR
HIGHWAY 1A

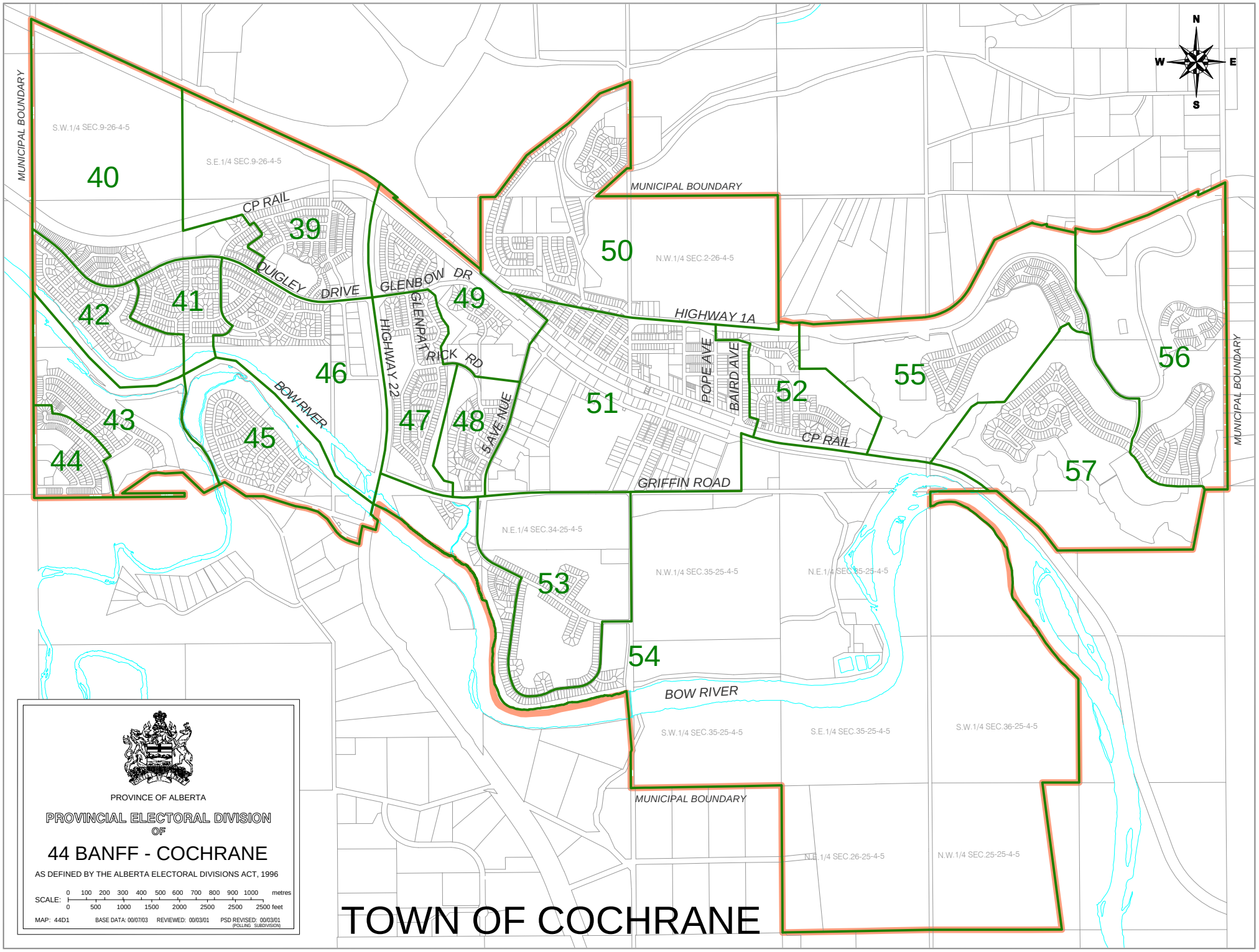
N
W
E
S
MUNICIPAL BOUNDARY
S.W.1/4 SEC.9-26-4-5
S.E.1/4 SEC.9-26-4-5
40
39
CP RAIL
QUIGLEY DRIVE
GLENBOW DR
41
42
49
50
N.W.1/4 SEC.2-26-4-5
MUNICIPAL BOUNDARY
HIGHWAY 1A
GLENPATRICK RD
HIGHWAY 22
46
BOW RIVER
43
44
45
47
48
SAVE NUE
51
POPE AVE
BAIRD AVE
52
55
56
CP RAIL
57
MUNICIPAL BOUNDARY
GRIFFIN ROAD
N.E.1/4 SEC.34-25-4-5
53
N.W.1/4 SEC.35-25-4-5
N.E.1/4 SEC.35-25-4-5
54
BOW RIVER
S.W.1/4 SEC.35-25-4-5
S.E.1/4 SEC.35-25-4-5
S.W.1/4 SEC.36-25-4-5
MUNICIPAL BOUNDARY
N.E.1/4 SEC.26-25-4-5
N.W.1/4 SEC.25-25-4-5
PROVINCE OF ALBERTA
PROVINCIAL ELECTORAL DIVISION
OF
44 BANFF - COCHRANE
AS DEFINED BY THE ALBERTA ELECTORAL DIVISIONS ACT, 1996
SCALE: 0 100 200 300 400 500 600 700 800 900 1000 metres
0 500 1000 1500 2000 2500 2500 2500 feet
MAP: 44D1
BASE DATA: 00/07/03
REVIEWED: 00/03/01
PSD REVISED: 00/03/01
(POLLING SUBDIVISION)
TOWN OF COCHRANE

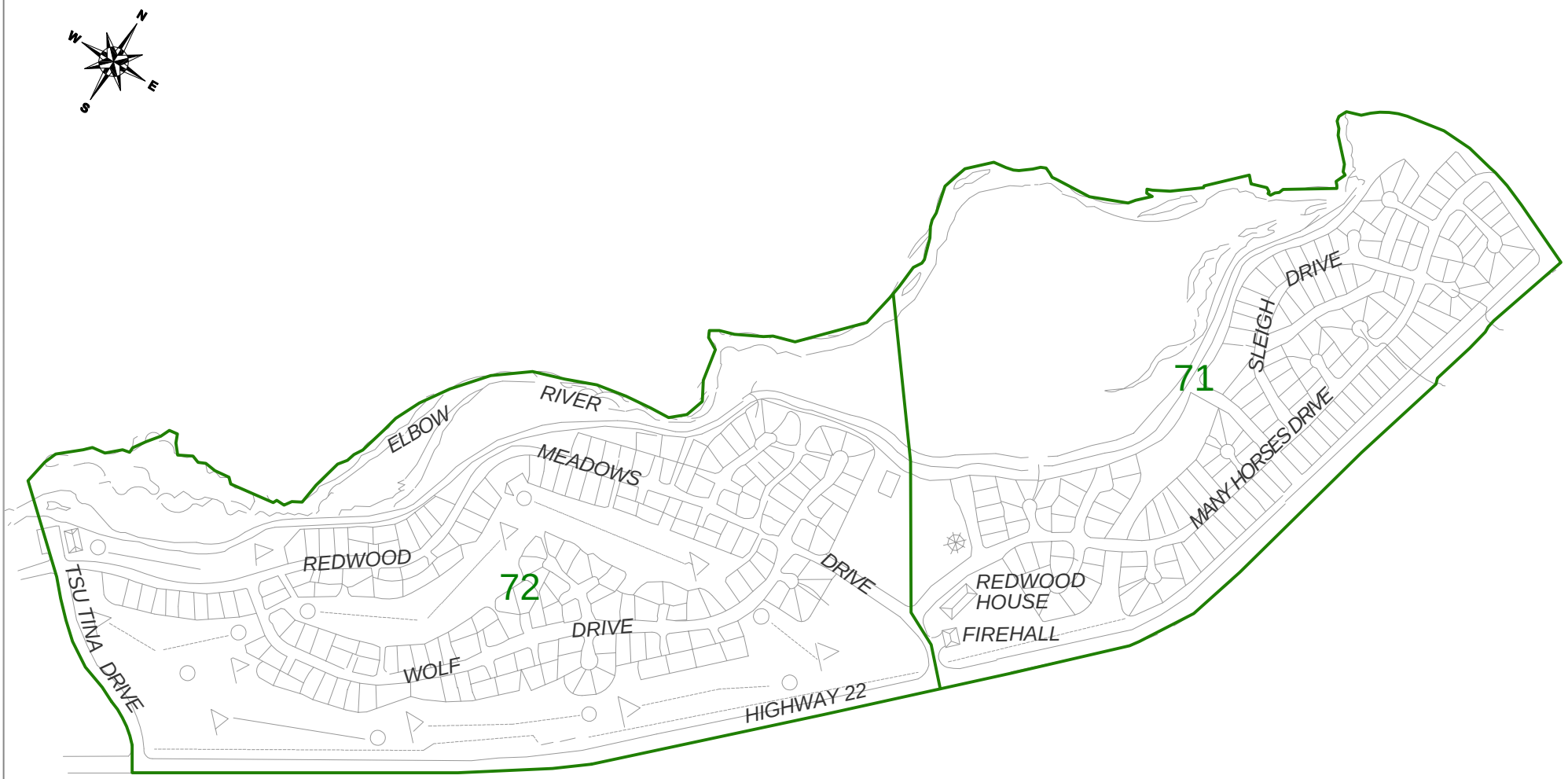

PROVINCE OF ALBERTA

PROVINCIAL ELECTORAL DIVISION OF

44 BANFF - COCHRANE

AS DEFINED BY THE ALBERTA ELECTORAL DIVISIONS ACT, 1996

SCALE: 0 50 100 150 200 250 300 350 400 450 metres
0 500 1000 1500 feet

MAP: 44E1 BASE DATA: 98/11/03 REVIEWED: 00/03/01 PSD REVISED: 00/03/01 (POLLING SUBDIVISION)

TOWNSITE OF REDWOOD MEADOWS

Electoral Division of Barrhead-Westlock
Statement of Official Results - March 12, 2001

POLL NUMBER	NAME OF POLL	NAMES ON LIST	SUZANNE FORBES NDP	LAURIE HODGE LIB	KEN KOWALSKI PC	JEFF WILLERTON SC	V	S	D	R	% VOTER TURNOUT
1	Hospital	265	4	14	143	2	163	0	0	0	61.5
2	Hillside/Southview	321	7	18	148	3	176	0	0	1	55.1
3	Swan Hills	244	3	9	69	6	87	0	0	0	35.7
4	Swan Hills	219	3	17	90	3	113	0	0	0	51.6
5	Gooselake-Corbett Creek	128	3	11	43	17	74	0	0	0	57.8
6	Fort Assiniboine	308	13	19	113	34	179	0	0	0	58.1
7	Vega	266	1	5	107	36	149	0	0	0	56.0
8	Fawcett	265	8	11	144	11	174	0	0	1	66.0
9	Jarvie	356	10	21	141	23	195	0	0	1	55.1
10	Dapp	398	20	25	167	31	243	0	0	0	61.1
11	Naples	345	9	24	140	39	212	0	0	0	61.4
12	Neerlandia	370	5	7	180	68	260	0	0	0	70.3
13	Camp Creek	397	15	21	150	47	233	0	0	0	58.7
14	Fort Assiniboine	310	9	17	115	51	192	0	0	0	61.9
15	Tiger Lily	233	5	8	112	28	153	0	0	0	65.7
16	Campsie-Thunder Lake	325	15	23	124	43	205	0	0	0	63.1
17	Barrhead Rural	397	13	16	158	51	238	0	0	0	59.9
18	Barrhead	415	17	35	192	34	278	1	0	0	67.0
19	Barrhead	386	11	33	135	34	213	0	0	0	55.2
20	Barrhead	283	9	21	88	17	135	0	0	4	49.1
21	Barrhead	372	14	30	118	36	198	0	0	0	53.2
22	Barrhead	364	14	23	142	32	211	0	0	0	58.0
23	Barrhead	431	22	15	101	21	159	0	0	3	37.6
24	Barrhead	282	9	7	108	28	152	1	0	0	53.9
25	Barrhead	401	10	37	183	33	263	0	0	1	65.8
26	Manola	265	4	17	90	35	146	0	0	0	55.1
27	Hazel Bluff	265	4	9	142	30	185	0	0	0	69.8
28	Linaria	183	9	11	83	9	112	0	0	0	61.2
29	Pibroch	340	14	24	112	20	170	0	0	0	50.0
30	Tawatinaw	198	5	5	84	17	111	0	0	0	56.1
31	Westlock	213	1	11	90	16	118	0	0	0	55.4
32	Westlock	364	11	52	166	11	240	2	0	0	65.9
33	Westlock	312	12	29	120	17	178	1	0	0	57.1
34	Westlock	467	13	25	163	23	224	0	0	0	48.0
35	Westlock	451	8	39	167	23	237	0	0	2	53.0
36	Westlock	415	21	47	181	13	262	0	0	0	63.1
37	Westlock	423	12	30	135	21	198	0	0	0	46.8
38	Westlock	337	12	26	78	11	127	0	0	0	37.7
39	Westlock	367	10	27	101	10	148	0	0	0	40.3
40	Westlock	317	10	52	116	5	183	0	0	0	57.7
41	Westlock	383	10	40	167	25	242	1	0	0	63.2
42	Westlock	241	3	19	91	13	126	0	0	0	52.3
43	Clyde	523	21	45	203	20	289	0	0	0	55.3
44	Half Moon Lake	213	13	16	72	7	108	0	0	0	50.7
45	Vimy	355	10	44	168	0	222	0	0	0	62.5
46	Pickardville	568	24	43	230	42	339	0	0	0	59.7
47	Busby	460	19	32	177	46	274	0	0	1	59.8
48	Dunstable	391	12	39	162	35	248	0	0	1	63.7
49	Belvedere	249	15	15	117	22	169	0	0	0	67.9
50	Gardenview	219	5	7	97	48	157	0	0	0	71.7
51	Meadowview	194	10	9	86	31	136	0	0	0	70.1
52	Advance - Barrhead	0	6	10	112	32	160	0	0	0	
53	Advance - Swan Hills	0	0	3	37	4	44	0	0	0	

Electoral Division of Barrhead-Westlock
Statement of Official Results - March 12, 2001

POLL NUMBER	NAME OF POLL	NAMES ON LIST	SUZANNE FORBES NDP	LAURIE HODGE LIB	KEN KOWALSKI PC	JEFF WILLERTON SC	V	S	D	R	% VOTER TURNOUT
54	Advance - Westlock	0	5	26	142	14	187	0	0	0	
55	Mobile - Barrhead	0	12	13	112	8	145	0	0	17	
56	Mobile - Westlock	0	9	19	107	14	149	1	0	1	
57	Special Ballot	0	0	8	64	2	74	0	0	5	
	TOTAL	**16,794**	**569**	**1,259**	**7,183**	**1,352**	**10,363**	**7**	**0**	**38**	**61.9**

V = Valid Ballots S = Spoiled Ballots D = Declined Ballots R = Rejected Ballots

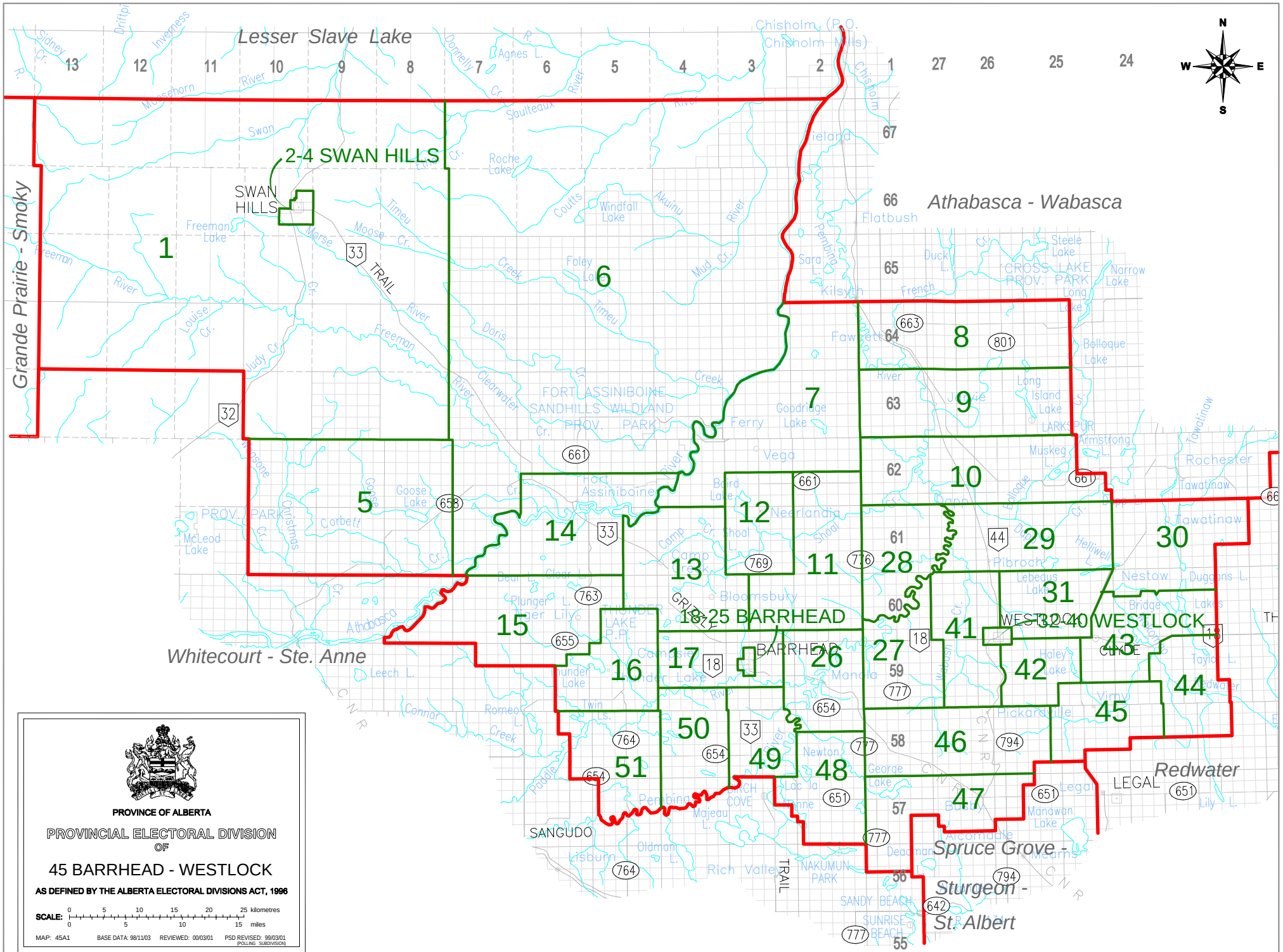

Lesser Slave Lake
Athabasca - Wabasca
Grande Prairie - Smoky
Whitecourt - Ste. Anne
Redwater
Spruce Grove - Sturgeon - St. Albert
2-4 SWAN HILLS
SWAN HILLS
18-25 BARRHEAD
32-40 WESTLOCK
BARRHEAD
WESTLOCK
SANGUDO
LEGAL
TRAIL
PROVINCE OF ALBERTA
PROVINCIAL ELECTORAL DIVISION
OF
45 BARRHEAD - WESTLOCK
AS DEFINED BY THE ALBERTA ELECTORAL DIVISIONS ACT, 1996
SCALE: 0 5 10 15 20 25 kilometres
0 5 10 15 miles
MAP: 45A1
BASE DATA: 98/11/03
REVIEWED: 00/03/01
PSD REVISED: 99/03/01
(POLLING SUBDIVISION)

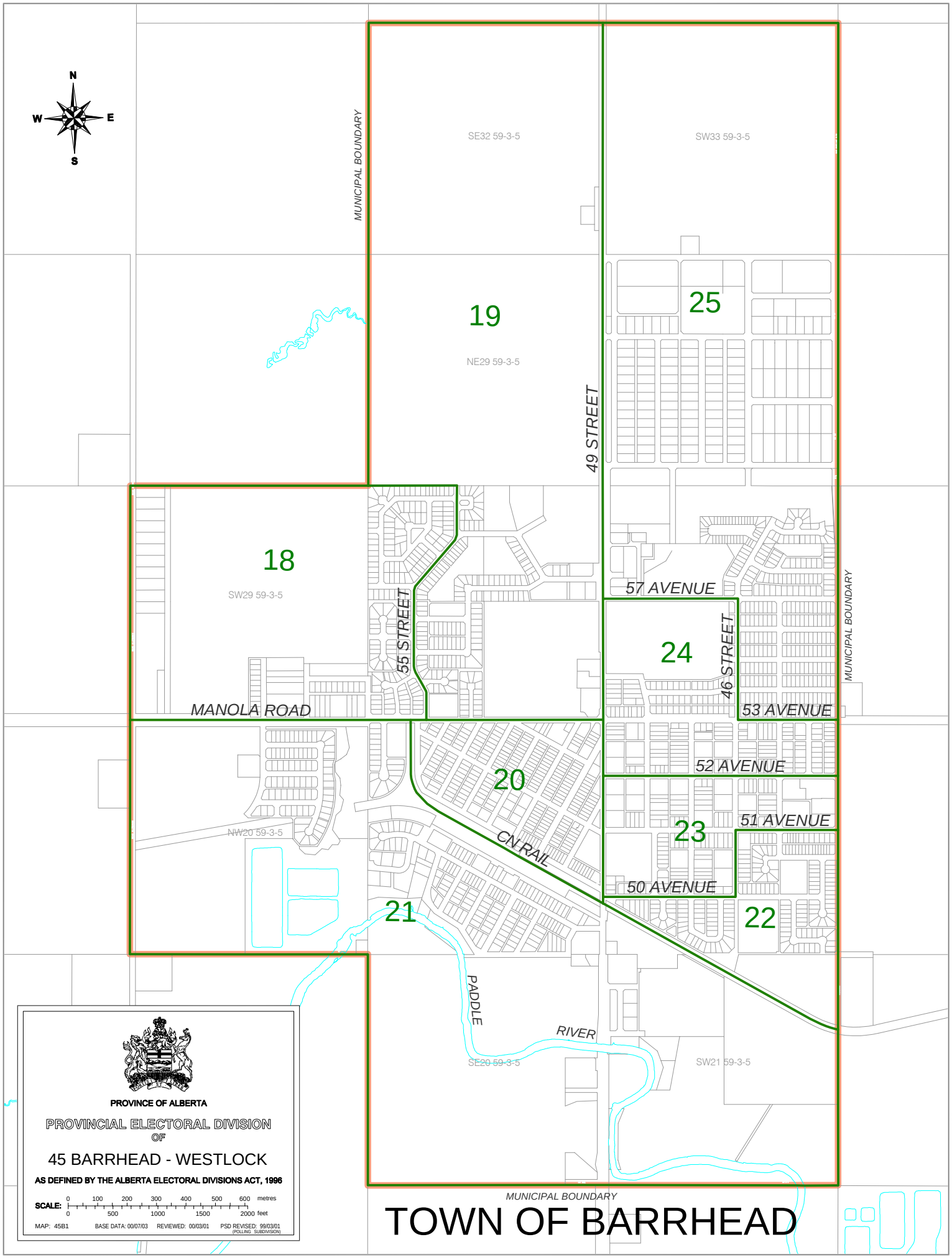
N
W
E
S
MUNICIPAL BOUNDARY
SE32 59-3-5
SW33 59-3-5
19
NE29 59-3-5
25
49 STREET
18
SW29 59-3-5
57 AVENUE
55 STREET
24
46 STREET
MUNICIPAL BOUNDARY
MANOLA ROAD
53 AVENUE
52 AVENUE
20
NW20 59-3-5
CN RAIL
23
51 AVENUE
50 AVENUE
21
22
PADDLE
RIVER
SE20 59-3-5
SW21 59-3-5
MUNICIPAL BOUNDARY
TOWN OF BARRHEAD
PROVINCE OF ALBERTA
PROVINCIAL ELECTORAL DIVISION
OF
45 BARRHEAD - WESTLOCK
AS DEFINED BY THE ALBERTA ELECTORAL DIVISIONS ACT, 1996
SCALE: 0 100 200 300 400 500 600 metres
0 500 1000 1500 2000 feet
MAP: 45B1
BASE DATA: 00/07/03
REVIEWED: 00/03/01
PSD REVISED: 99/03/01
(POLLING SUBDIVISION)

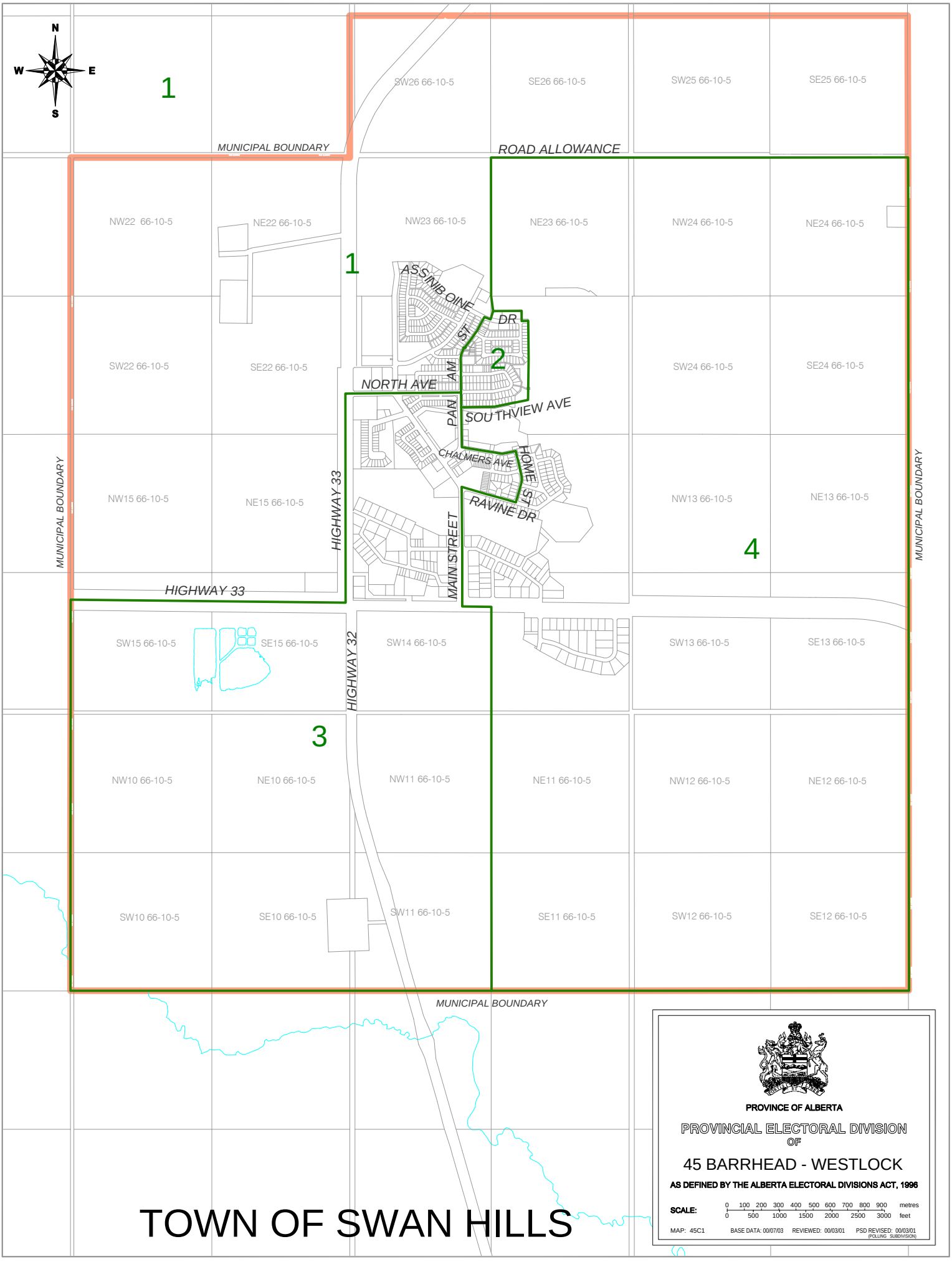
N
W
E
S
1
2
3
4
MUNICIPAL BOUNDARY
ROAD ALLOWANCE
SW26 66-10-5
SE26 66-10-5
SW25 66-10-5
SE25 66-10-5
NW22 66-10-5
NE22 66-10-5
NW23 66-10-5
NE23 66-10-5
NW24 66-10-5
NE24 66-10-5
ASSINIBOINE DR
ASSINIBOINE ST
SW22 66-10-5
SE22 66-10-5
SW24 66-10-5
SE24 66-10-5
NORTH AVE
SOUTHVIEW AVE
PAM
CHALMERS AVE
HOME ST
RAVINE DR
MAIN STREET
HIGHWAY 33
NW15 66-10-5
NE15 66-10-5
NW13 66-10-5
NE13 66-10-5
HIGHWAY 32
SW15 66-10-5
SE15 66-10-5
SW14 66-10-5
SW13 66-10-5
SE13 66-10-5
NW10 66-10-5
NE10 66-10-5
NW11 66-10-5
NE11 66-10-5
NW12 66-10-5
NE12 66-10-5
SW10 66-10-5
SE10 66-10-5
SW11 66-10-5
SE11 66-10-5
SW12 66-10-5
SE12 66-10-5
MUNICIPAL BOUNDARY
MUNICIPAL BOUNDARY
MUNICIPAL BOUNDARY
TOWN OF SWAN HILLS
PROVINCE OF ALBERTA
PROVINCIAL ELECTORAL DIVISION OF
45 BARRHEAD - WESTLOCK
AS DEFINED BY THE ALBERTA ELECTORAL DIVISIONS ACT, 1996
SCALE:
0 100 200 300 400 500 600 700 800 900 metres
0 500 1000 1500 2000 2500 3000 feet
MAP: 45C1
BASE DATA: 00/07/03
REVIEWED: 00/03/01
PSD REVISED: 00/03/01
(POLLING SUBDIVISION)

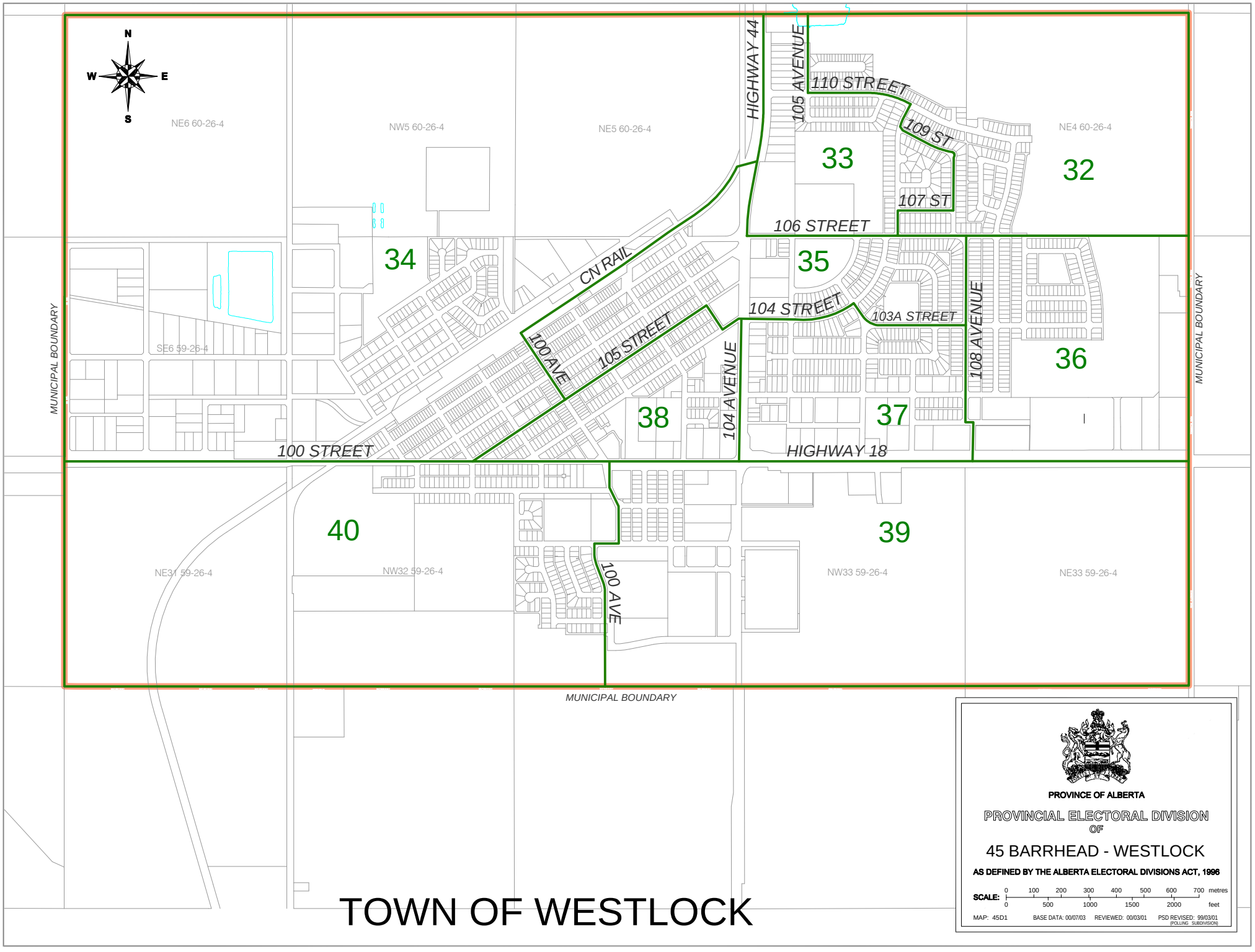

TOWN OF WESTLOCK

Electoral Division of Bonnyville-Cold Lake
Statement of Official Results - March 12, 2001

POLL NUMBER	NAME OF POLL	NAMES ON LIST	DENIS DUCHARME PC	JAMES WILLIAM SKRETTEBERG IND	ELLEN ULFSTEN NDP	RONALD YOUNG LIB	V	S	D	R	% VOTER TURNOUT
1	Iron River	367	131	9	6	22	168	2	0	0	45.8
2	Lacorey	298	104	17	10	34	165	0	0	0	55.4
3	Moore Lake	309	109	9	5	28	151	0	0	1	49.2
4	Riverhurst	294	96	10	13	45	164	0	0	0	55.8
5	Lakeview Crescent	584	185	3	7	47	242	0	0	0	41.4
6	Bruyer Crescent	460	154	0	14	59	227	0	0	0	49.3
7	Ptarmigan Crescent	535	143	6	8	46	203	0	0	0	37.9
8	McKee Street	287	82	2	4	24	112	0	0	0	39.0
9	Mulka Avenue	381	127	6	8	65	206	0	0	2	54.6
10	Sammut Place	503	149	8	13	47	217	0	0	0	43.1
11	Grand Centre Rural	260	91	2	6	19	118	0	0	0	45.4
12	Village Park	483	128	44	3	3	178	0	0	0	36.9
13	Grand Centre Central	334	119	2	7	44	172	0	0	0	51.5
14	Grand Centre East	430	146	4	5	44	199	0	0	0	46.3
15	Hill Top Park	525	167	2	3	63	235	0	0	0	44.8
16	Base Road	418	135	2	4	44	185	0	0	0	44.3
17	Wildwood Trailer Court	343	97	0	4	39	140	0	0	1	41.1
18	Cherry Grove	452	195	10	9	25	239	1	0	0	52.9
19	Cold Lake First Nations	205	19	0	0	2	21	0	0	0	10.2
20	Mackenzie Medley	358	64	2	0	10	76	1	0	0	21.2
21	Athabasca Medley	421	63	1	5	23	92	1	0	0	21.9
22	Beaver Medley	279	70	1	0	19	90	0	0	0	32.3
23	Ardmore	506	198	16	9	43	266	0	0	0	52.6
24	Fort Kent	486	196	13	9	47	265	1	0	0	54.5
25	Airport	297	114	5	6	34	159	0	0	0	53.5
26	Goodridge	167	71	5	5	12	93	0	0	0	55.7
27	Glendon Rural	313	124	6	18	63	211	0	0	0	67.4
28	Glendon Village	294	106	14	7	47	174	0	0	0	59.2
29	Chicken Hill	182	90	0	6	29	125	0	0	0	68.7
30	Kehewin	409	82	3	9	15	109	0	0	0	26.7
31	Hoselaw	227	115	2	7	21	145	0	0	0	63.9
32	Dupre	312	120	6	7	30	163	0	0	1	52.6
33	Bonnyville Beach	591	232	8	6	57	303	0	0	0	51.3
34	Health Centre	368	78	5	1	50	134	0	0	0	36.4
35	Matichuk Park	373	93	6	11	28	138	0	0	2	37.5
36	Duclois	265	82	7	0	44	133	1	0	0	50.2
37	Notre Dame	272	101	0	6	32	139	0	0	0	51.1
38	Beaver Park	374	133	2	6	60	201	0	0	0	53.7
39	Bonnyville Central	441	119	3	7	59	188	0	0	0	42.6
40	Lions Park	313	81	0	4	40	125	0	0	0	39.9
41	H.E.Bourgoin	387	118	2	10	45	175	0	0	0	45.2
42	Dr. Brosseau School	526	219	4	7	59	289	0	0	0	54.9
43	Muriel Lake	423	131	11	7	29	178	0	0	1	42.3
44	Beaverdam	459	78	7	9	23	117	0	0	0	25.5
45	Fishing Lake	177	39	1	3	32	75	0	0	0	42.4
46	Advance - Cold Lake	0	102	2	5	34	143	0	0	1	
47	Advance - Bonnyville	0	134	4	1	30	169	0	0	0	
48	Mobile - Bonnyville/Cold Lake	0	81	2	13	29	125	5	0	0	
49	Special Ballot	0	30	1	0	11	42	0	0	23	
	TOTAL	**16,688**	**5,641**	**275**	**313**	**1,755**	**7,984**	**12**	**0**	**32**	**48.0**

V = Valid Ballots S = Spoiled Ballots D = Declined Ballots R = Rejected Ballots

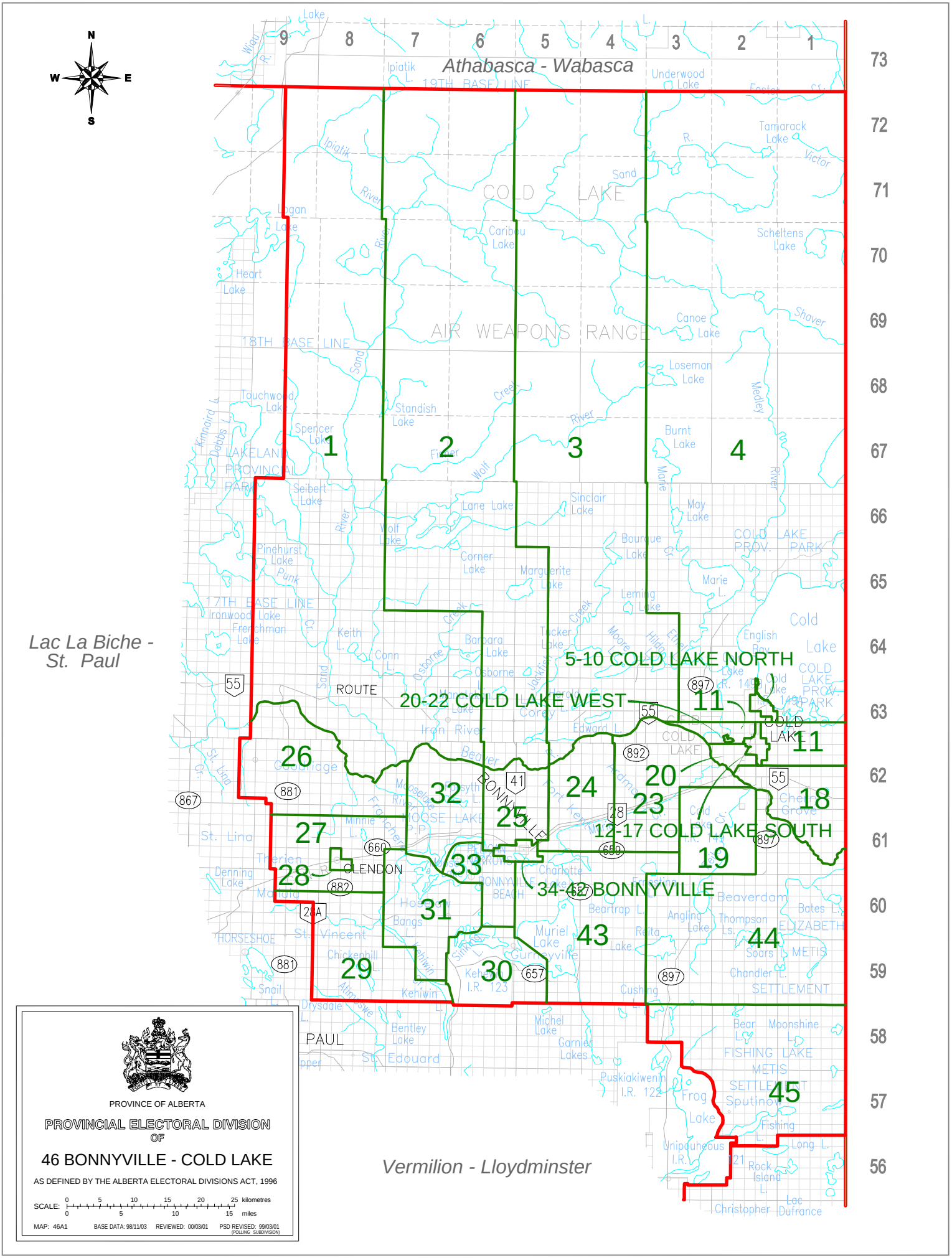

N
W
E
S
Athabasca - Wabasca
Lac La Biche - St. Paul
Vermilion - Lloydminster
COLD LAKE
AIR WEAPONS RANGE
19TH BASE LINE
18TH BASE LINE
17TH BASE LINE
LAKELAND PROVINCIAL PARK
COLD LAKE PROV. PARK
ROUTE
BONNYVILLE
MOOSE LAKE
GLENDON
PAUL
Cold Lake
5-10 COLD LAKE NORTH
20-22 COLD LAKE WEST
12-17 COLD LAKE SOUTH
34-42 BONNYVILLE
1
2
3
4
11
11
18
19
20
23
24
25
26
27
28
29
30
31
32
33
43
44
45
PROVINCE OF ALBERTA
PROVINCIAL ELECTORAL DIVISION
OF
46 BONNYVILLE - COLD LAKE
AS DEFINED BY THE ALBERTA ELECTORAL DIVISIONS ACT, 1996
SCALE: 0 5 10 15 20 25 kilometres
0 5 10 15 miles
MAP: 46A1
BASE DATA: 98/11/03
REVIEWED: 00/03/01
PSD REVISED: 99/03/01
(POLLING SUBDIVISION)

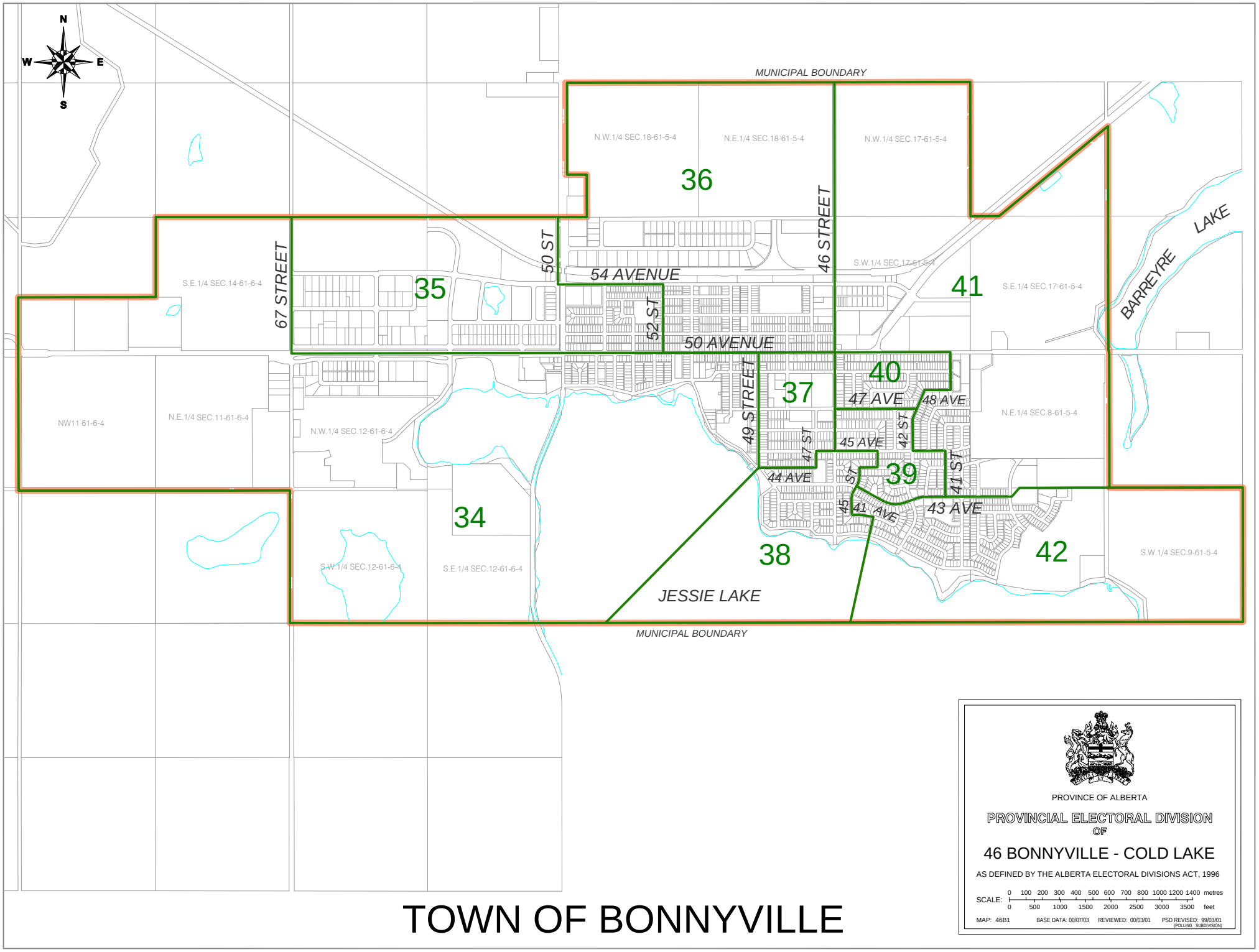

TOWN OF BONNYVILLE

PROVINCE OF ALBERTA

PROVINCIAL ELECTORAL DIVISION
OF

46 BONNYVILLE - COLD LAKE

AS DEFINED BY THE ALBERTA ELECTORAL DIVISIONS ACT, 1996

SCALE: 0 100 200 300 400 500 600 700 800 1000 1200 1400 metres
0 500 1000 1500 2000 2500 3000 3500 feet

MAP: 46B1 BASE DATA: 00/07/03 REVIEWED: 00/03/01 PSD REVISED: 99/03/01
(POLLING SUBDIVISION)

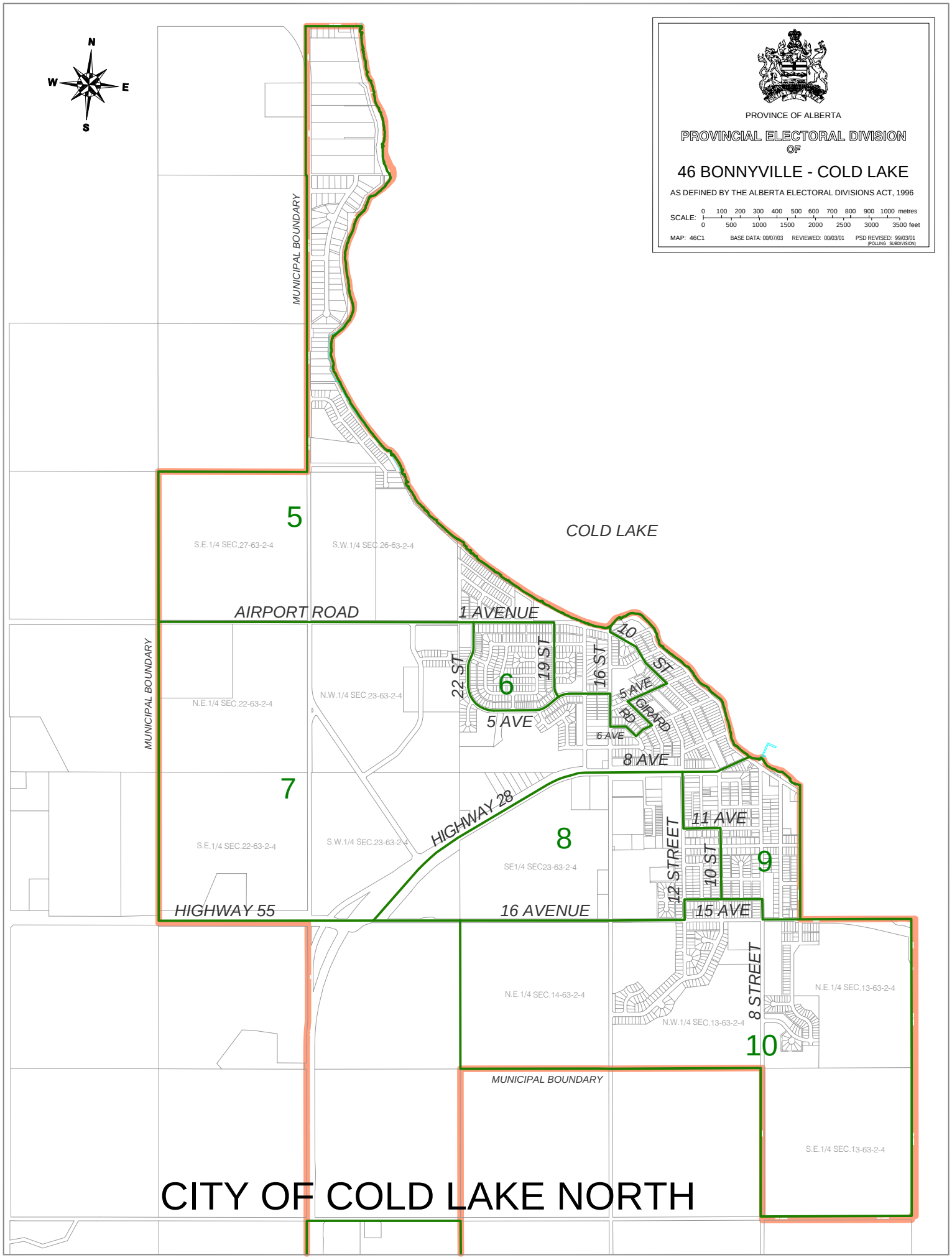
PROVINCE OF ALBERTA
PROVINCIAL ELECTORAL DIVISION OF
46 BONNYVILLE - COLD LAKE
AS DEFINED BY THE ALBERTA ELECTORAL DIVISIONS ACT, 1996
SCALE: 0 100 200 300 400 500 600 700 800 900 1000 metres
0 500 1000 1500 2000 2500 3000 3500 feet
MAP: 46C1
BASE DATA: 00/07/03
REVIEWED: 00/03/01
PSD REVISED: 99/03/01
(POLLING SUBDIVISION)
N
W
E
S
MUNICIPAL BOUNDARY
5
S.E.1/4 SEC.27-63-2-4
S.W.1/4 SEC.26-63-2-4
COLD LAKE
AIRPORT ROAD
1 AVENUE
MUNICIPAL BOUNDARY
N.E.1/4 SEC.22-63-2-4
N.W.1/4 SEC.23-63-2-4
22 ST
6
19 ST
16 ST
10 ST
5 AVE
GIRARD RD
5 AVE
6 AVE
8 AVE
7
S.E.1/4 SEC.22-63-2-4
S.W.1/4 SEC.23-63-2-4
HIGHWAY 28
8
SE1/4 SEC23-63-2-4
11 AVE
12 STREET
10 ST
9
HIGHWAY 55
16 AVENUE
15 AVE
N.E.1/4 SEC.14-63-2-4
8 STREET
N.E.1/4 SEC.13-63-2-4
N.W.1/4 SEC.13-63-2-4
10
MUNICIPAL BOUNDARY
S.E.1/4 SEC.13-63-2-4
CITY OF COLD LAKE NORTH

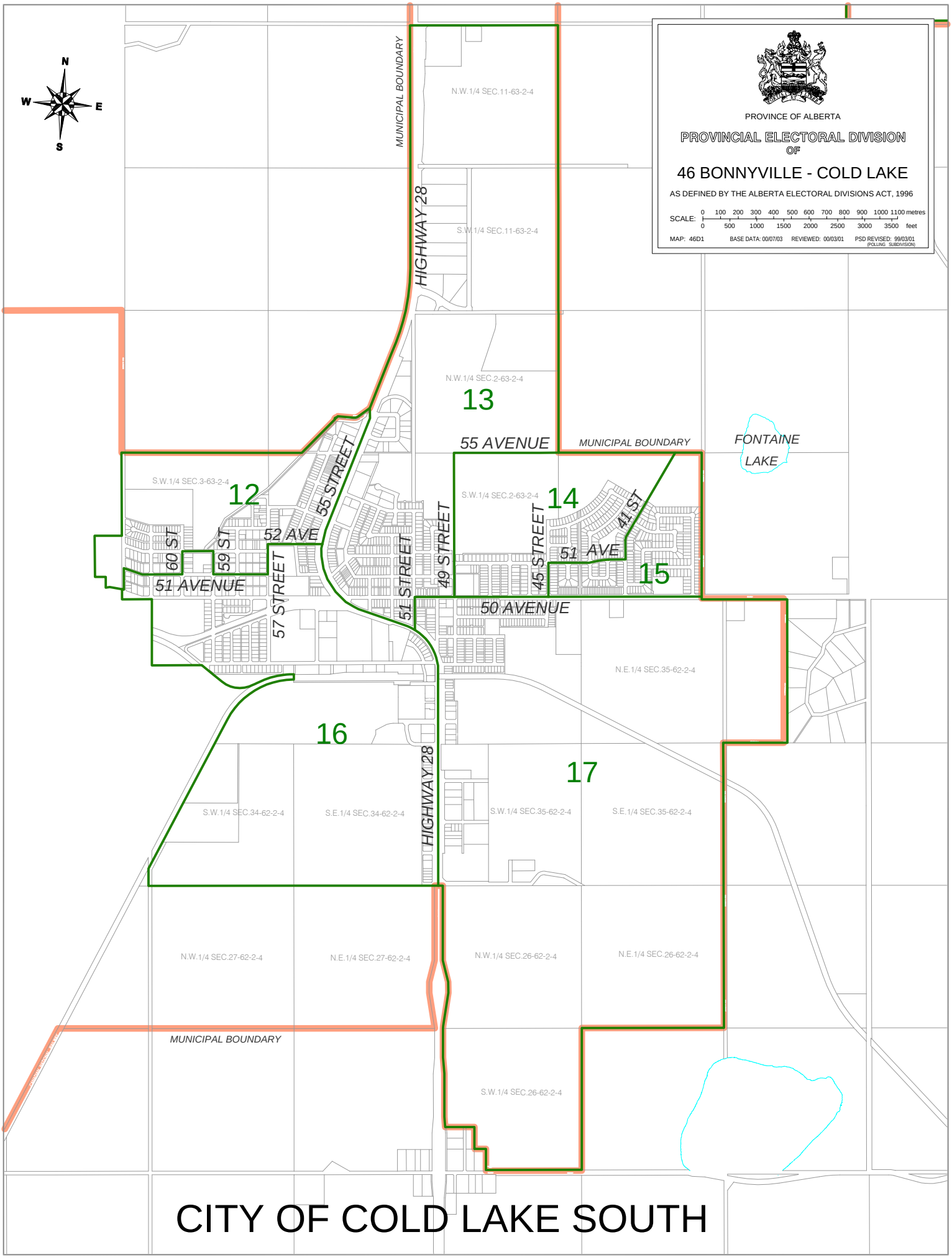
PROVINCE OF ALBERTA
PROVINCIAL ELECTORAL DIVISION
OF
46 BONNYVILLE - COLD LAKE
AS DEFINED BY THE ALBERTA ELECTORAL DIVISIONS ACT, 1996
SCALE: 0 100 200 300 400 500 600 700 800 900 1000 1100 metres
0 500 1000 1500 2000 2500 3000 3500 feet
MAP: 46D1
BASE DATA: 00/07/03
REVIEWED: 00/03/01
PSD REVISED: 99/03/01
(POLLING SUBDIVISION)
N
W
E
S
MUNICIPAL BOUNDARY
HIGHWAY 28
N.W.1/4 SEC.11-63-2-4
S.W.1/4 SEC.11-63-2-4
N.W.1/4 SEC.2-63-2-4
13
55 AVENUE
MUNICIPAL BOUNDARY
FONTAINE
LAKE
S.W.1/4 SEC.3-63-2-4
12
55 STREET
52 AVE
60 ST
59 ST
51 AVENUE
57 STREET
S.W.1/4 SEC.2-63-2-4
14
51 STREET
49 STREET
45 STREET
41 ST
51 AVE
15
50 AVENUE
N.E.1/4 SEC.35-62-2-4
16
17
HIGHWAY 28
S.W.1/4 SEC.34-62-2-4
S.E.1/4 SEC.34-62-2-4
S.W.1/4 SEC.35-62-2-4
S.E.1/4 SEC.35-62-2-4
N.W.1/4 SEC.27-62-2-4
N.E.1/4 SEC.27-62-2-4
N.W.1/4 SEC.26-62-2-4
N.E.1/4 SEC.26-62-2-4
MUNICIPAL BOUNDARY
S.W.1/4 SEC.26-62-2-4
CITY OF COLD LAKE SOUTH

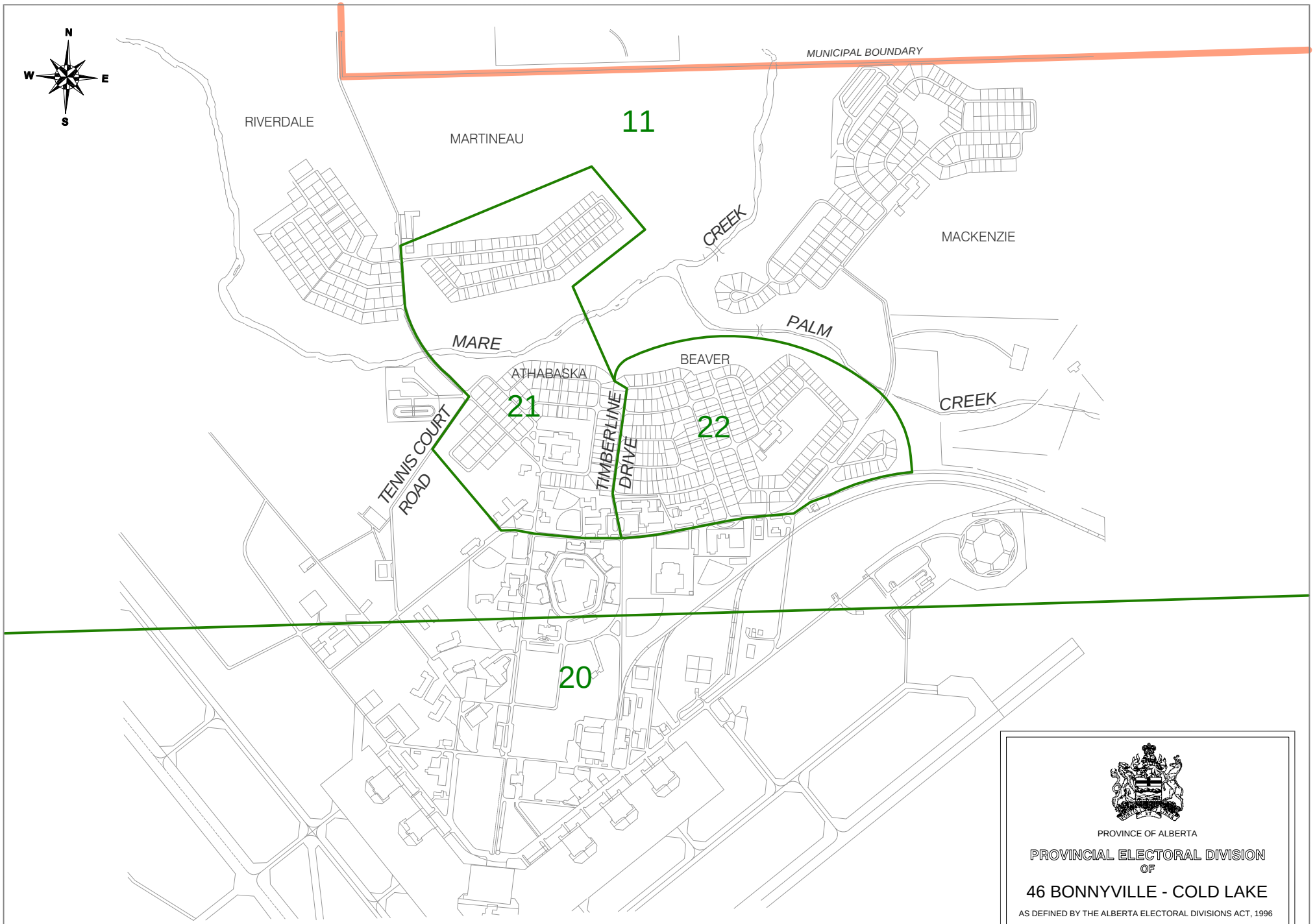

CITY OF COLD LAKE WEST

PROVINCE OF ALBERTA

PROVINCIAL ELECTORAL DIVISION OF

46 BONNYVILLE - COLD LAKE

AS DEFINED BY THE ALBERTA ELECTORAL DIVISIONS ACT, 1996

SCALE: 0 100 200 300 400 500 600 metres
0 500 1000 1500 2000 feet

MAP: 46E1 BASE DATA: 98/11/03 REVIEWED: 00/03/01 PSD REVISED: 99/03/01 (POLLING SUBDIVISION)

Electoral Division of Cardston-Taber-Warner
Statement of Official Results - March 12, 2001

POLL NUMBER	NAME OF POLL	NAMES ON LIST	RON HANCOCK LIB	BROYCE JACOBS PC	JOHN REIL AFP	SUZANNE SIRIAS NDP	V	S	D	R	% VOTER TURNOUT
1	Allerston	230	17	71	38	0	126	0	0	0	54.8
2	Coutts	262	38	78	40	5	161	0	0	1	61.8
3	Milk River Rural	219	24	70	46	7	147	0	0	1	67.6
4	Milk River South	338	39	79	46	5	169	0	0	0	50.0
5	Milk River North	298	35	83	34	5	157	0	0	1	53.0
6	Del Bonita	174	21	54	15	2	92	0	0	0	52.9
7	Jefferson	187	2	56	35	0	93	0	0	0	49.7
8	Cardston North	401	15	152	65	2	234	0	0	0	58.4
9	Boundary Creek	267	14	92	50	1	157	0	0	0	58.8
10	Mountain View	317	19	176	24	2	221	1	0	0	69.7
11	Waterton Park	89	14	18	5	5	42	0	0	0	47.2
12	Cardston North West	393	21	117	106	0	244	0	0	0	62.1
13	Cardston North	307	9	98	71	2	180	1	0	0	58.6
14	Cardston South West	453	12	138	99	1	250	0	0	0	55.2
15	Cardston Lees Creek	324	21	63	71	4	159	0	0	0	49.1
16	Cardston North East	324	18	112	83	0	213	0	0	0	65.7
17	Cardston South East	400	22	114	69	2	207	0	0	0	51.8
18	Magrath Rural	544	33	109	38	4	184	0	0	0	33.8
19	Magrath North West	395	43	137	36	5	221	2	0	0	55.9
20	Magrath East	503	75	136	58	3	272	0	0	0	54.1
21	Magrath South East	323	42	103	36	2	183	1	0	0	56.7
22	Warner Rural	447	9	76	11	3	99	0	0	0	22.1
23	Warner Village	280	31	84	41	7	163	2	0	0	58.2
24	Wrentham	218	15	62	18	2	97	0	0	0	44.5
25	New Dayton/Stirling	389	26	72	22	9	129	0	0	0	33.2
26	Stirling	462	68	111	93	11	283	0	0	0	61.3
27	Raymond Rural	511	51	124	47	5	227	0	0	0	44.4
28	Raymond North West	386	54	80	57	4	195	0	0	0	50.5
29	Raymond North East	282	34	64	43	12	153	0	0	2	55.0
30	Raymond Centre	407	52	88	69	10	219	0	0	0	53.8
31	Raymond South West	528	56	132	101	4	293	0	0	0	55.5
32	Raymond South East	379	54	80	63	2	199	0	0	0	52.5
33	Welling	293	12	75	55	0	142	0	0	0	48.5
34	Barnwell	484	22	122	77	5	226	1	0	0	46.7
35	Taber South Rural	427	45	127	56	10	238	0	0	0	55.7
36	Purple Springs	322	20	85	11	2	118	0	0	0	36.6
37	Grassy Lake	344	18	106	30	6	160	0	0	1	46.8
38	Taber North Rural	444	40	128	54	0	222	1	0	1	50.2
39	Taber North West	429	38	90	39	5	172	1	0	0	40.1
40	Taber North	323	39	77	25	5	146	0	0	0	45.2
41	Taber East	325	28	72	35	6	141	0	0	0	43.4
42	Taber Central	411	35	71	43	9	158	0	0	0	38.4
43	Taber Dr. Hamman	397	44	112	34	5	195	1	0	0	49.1
44	Taber Mac Store	409	37	119	43	5	204	0	0	0	49.9
45	Taber West	416	61	130	35	6	232	0	0	0	55.8
46	Taber Parkside	631	60	174	55	8	297	0	0	0	47.1
47	Taber Cannery	314	34	68	33	3	138	0	0	0	43.9
48	Taber Westlake	374	34	107	26	6	173	0	0	0	46.3
49	Taber Anglican	457	26	100	41	5	172	0	0	0	37.6
50	Taber Heritage	266	23	83	22	5	133	0	0	0	50.0
51	Barnwell	367	23	81	73	6	183	1	0	0	49.9
52	Advance - Taber	0	25	63	34	3	125	0	0	0	
53	Advance - Milk River	0	14	28	7	0	49	0	0	0	

Electoral Division of Cardston-Taber-Warner
Statement of Official Results - March 12, 2001

POLL NUMBER	NAME OF POLL	NAMES ON LIST	RON HANCOCK LIB	BROYCE JACOBS PC	JOHN REIL AFP	SUZANNE SIRIAS NDP	V	S	D	R	% VOTER TURNOUT
54	Advance - Magrath	0	24	50	15	3	92	0	0	0	
55	Advance - Cardston	0	14	49	40	4	107	0	0	0	
56	Mobile - Taber	0	11	21	5	4	41	0	1	0	
57	Mobile - Milk River	0	4	14	7	0	25	0	0	0	
58	Mobile - Magrath	0	6	8	9	0	23	0	0	0	
59	Mobile - Cardston	0	9	32	13	0	54	0	0	0	
60	Mobile - Raymond	0	13	16	6	2	37	0	0	0	
61	Special Ballot	0	4	19	4	1	28	0	1	0	
	TOTAL	**18,470**	**1,747**	**5,256**	**2,557**	**240**	**9,800**	**12**	**2**	**7**	**53.1**

V = Valid Ballots S = Spoiled Ballots D = Declined Ballots R = Rejected Ballots

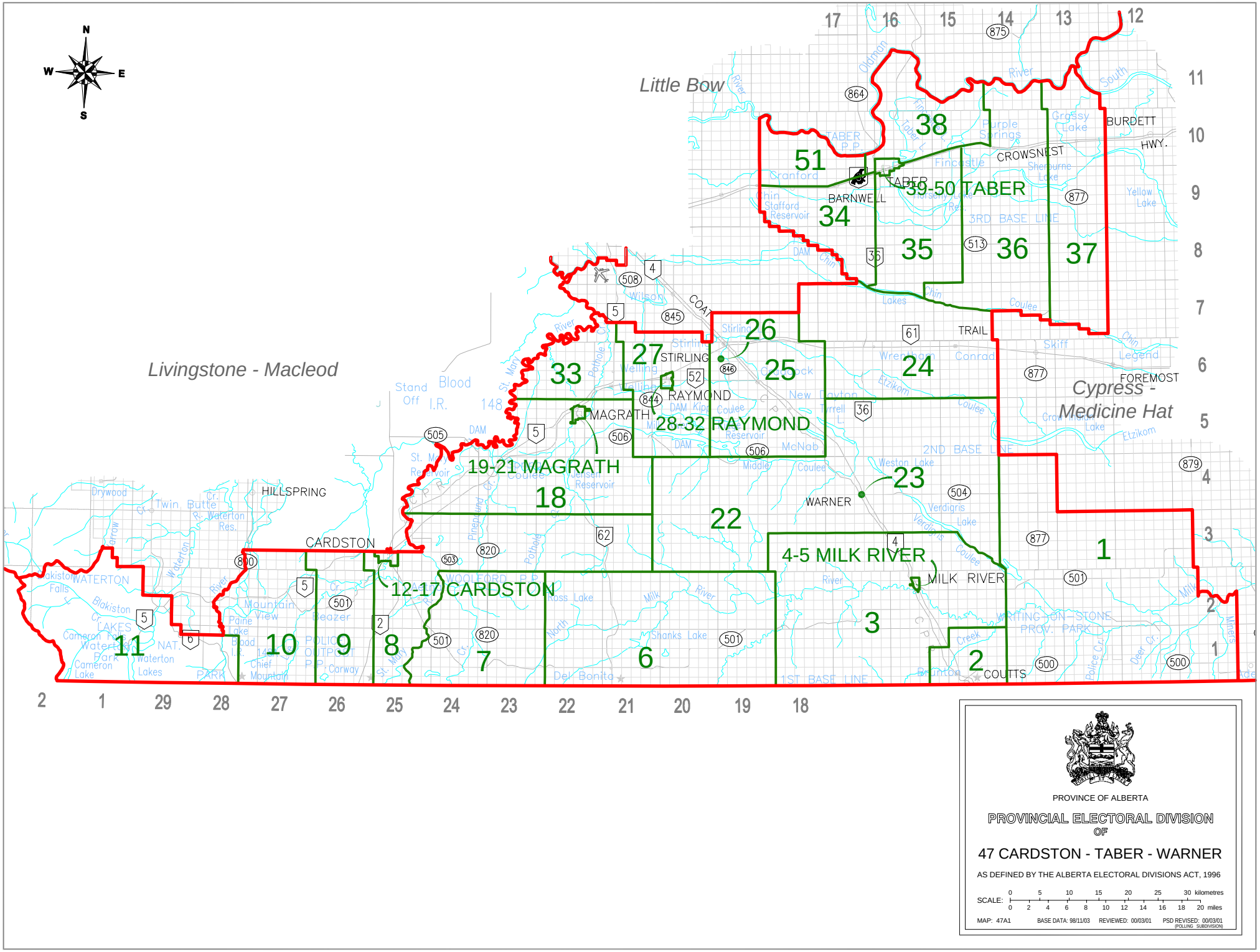
N
W
E
S
Little Bow
Livingstone - Macleod
Cypress - Medicine Hat
38
51
39-50 TABER
34
35
36
37
26
27
STIRLING
33
25
24
RAYMOND
28-32 RAYMOND
MAGRATH
19-21 MAGRATH
18
22
23
WARNER
4-5 MILK RIVER
MILK RIVER
1
3
2
12-17 CARDSTON
CARDSTON
HILLSPRING
11
10
9
8
7
6
TABER
BARNWELL
CROWSNEST
BURDETT
TRAIL
FOREMOST
COUTTS
WATERTON
17 16 15 14 13 12
11 10 9 8 7 6 5 4 3 2 1
2 1 29 28 27 26 25 24 23 22 21 20 19 18
PROVINCE OF ALBERTA
PROVINCIAL ELECTORAL DIVISION
OF
47 CARDSTON - TABER - WARNER
AS DEFINED BY THE ALBERTA ELECTORAL DIVISIONS ACT, 1996
SCALE: 0 5 10 15 20 25 30 kilometres
0 2 4 6 8 10 12 14 16 18 20 miles
MAP: 47A1
BASE DATA: 98/11/03
REVIEWED: 00/03/01
PSD REVISED: 00/03/01
(POLLING SUBDIVISION)

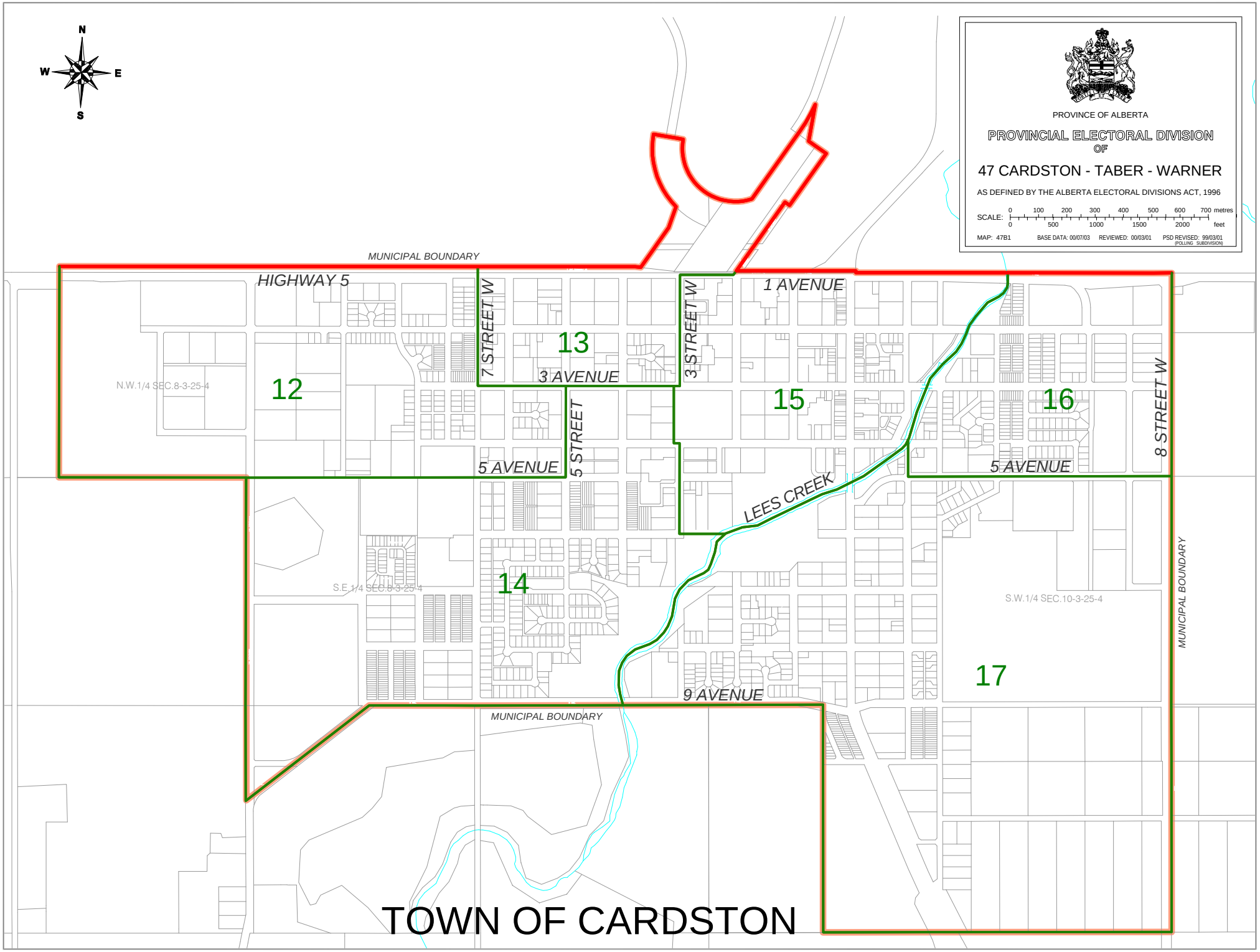
N
W
E
S
PROVINCE OF ALBERTA
PROVINCIAL ELECTORAL DIVISION
OF
47 CARDSTON - TABER - WARNER
AS DEFINED BY THE ALBERTA ELECTORAL DIVISIONS ACT, 1996
SCALE: 0 100 200 300 400 500 600 700 metres
0 500 1000 1500 2000 feet
MAP: 47B1
BASE DATA: 00/07/03
REVIEWED: 00/03/01
PSD REVISED: 99/03/01
(POLLING SUBDIVISION)
MUNICIPAL BOUNDARY
HIGHWAY 5
7 STREET W
3 STREET W
1 AVENUE
13
3 AVENUE
12
N.W.1/4 SEC.8-3-25-4
15
16
8 STREET W
5 STREET
5 AVENUE
5 AVENUE
LEES CREEK
14
S.E.1/4 SEC.8-3-25-4
S.W.1/4 SEC.10-3-25-4
MUNICIPAL BOUNDARY
17
9 AVENUE
MUNICIPAL BOUNDARY
TOWN OF CARDSTON

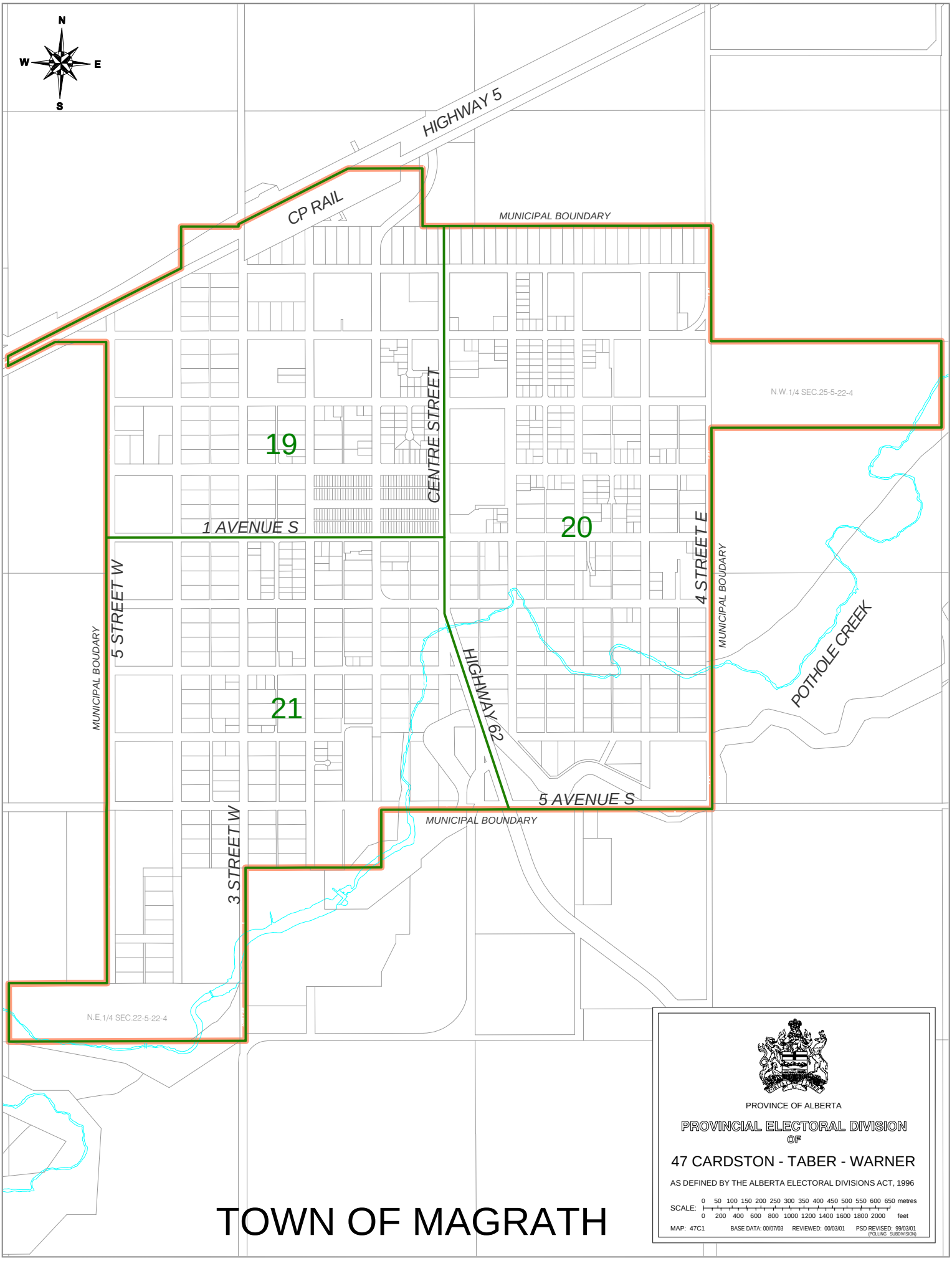
N
W
E
S
HIGHWAY 5
CP RAIL
MUNICIPAL BOUNDARY
N.W.1/4 SEC.25-5-22-4
19
20
21
CENTRE STREET
1 AVENUE S
5 STREET W
4 STREET E
MUNICIPAL BOUDARY
MUNICIPAL BOUNDARY
HIGHWAY 62
POTHOLE CREEK
5 AVENUE S
MUNICIPAL BOUNDARY
3 STREET W
N.E.1/4 SEC.22-5-22-4
TOWN OF MAGRATH
PROVINCE OF ALBERTA
PROVINCIAL ELECTORAL DIVISION
OF
47 CARDSTON - TABER - WARNER
AS DEFINED BY THE ALBERTA ELECTORAL DIVISIONS ACT, 1996
SCALE: 0 50 100 150 200 250 300 350 400 450 500 550 600 650 metres
0 200 400 600 800 1000 1200 1400 1600 1800 2000 feet
MAP: 47C1
BASE DATA: 00/07/03
REVIEWED: 00/03/01
PSD REVISED: 99/03/01
(POLLING SUBDIVISION)

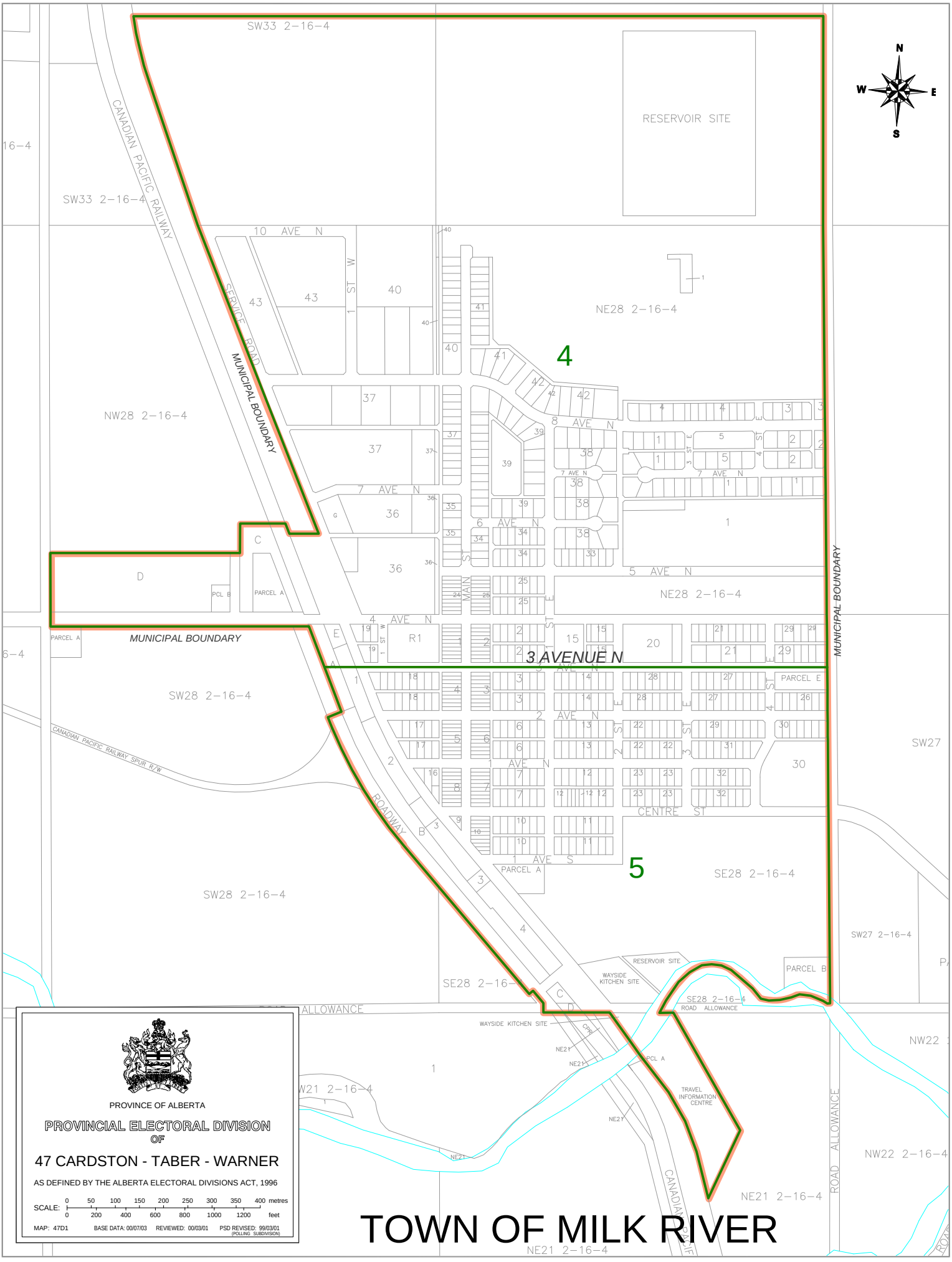

PROVINCE OF ALBERTA

PROVINCIAL ELECTORAL DIVISION OF

47 CARDSTON - TABER - WARNER

AS DEFINED BY THE ALBERTA ELECTORAL DIVISIONS ACT, 1996

SCALE: 0 50 100 150 200 250 300 350 400 metres
0 200 400 600 800 1000 1200 feet

MAP: 47D1 BASE DATA: 00/07/03 REVIEWED: 00/03/01 PSD REVISED: 99/03/01 (POLLING SUBDIVISION)

TOWN OF MILK RIVER

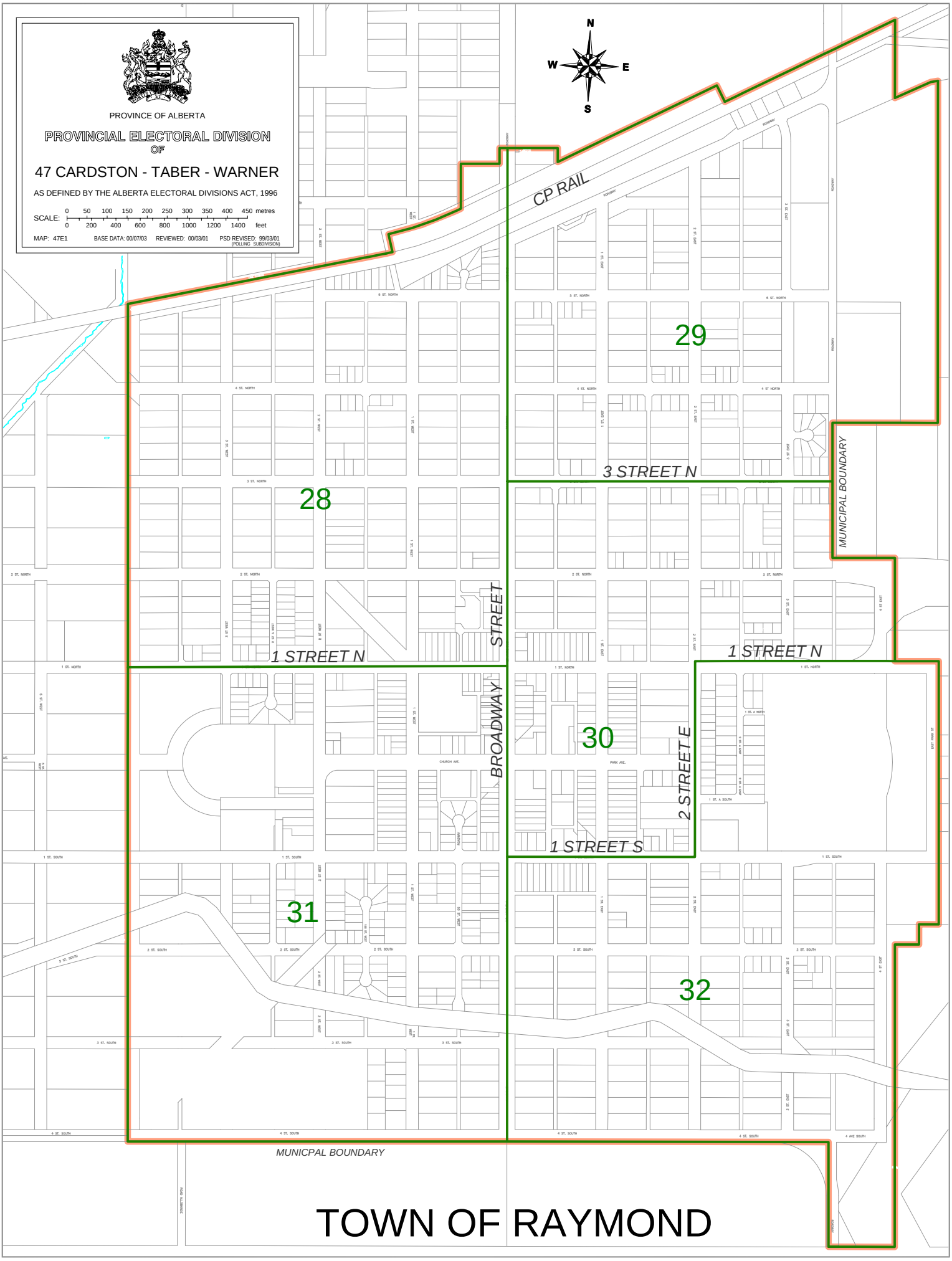
PROVINCE OF ALBERTA
PROVINCIAL ELECTORAL DIVISION
OF
47 CARDSTON - TABER - WARNER
AS DEFINED BY THE ALBERTA ELECTORAL DIVISIONS ACT, 1996
SCALE: 0 50 100 150 200 250 300 350 400 450 metres
0 200 400 600 800 1000 1200 1400 feet
MAP: 47E1
BASE DATA: 00/07/03
REVIEWED: 00/03/01
PSD REVISED: 99/03/01
(POLLING SUBDIVISION)
N
W
E
S
CP RAIL
29
28
30
31
32
3 STREET N
1 STREET N
1 STREET N
STREET
BROADWAY
2 STREET E
1 STREET S
MUNICIPAL BOUNDARY
MUNICPAL BOUNDARY
TOWN OF RAYMOND

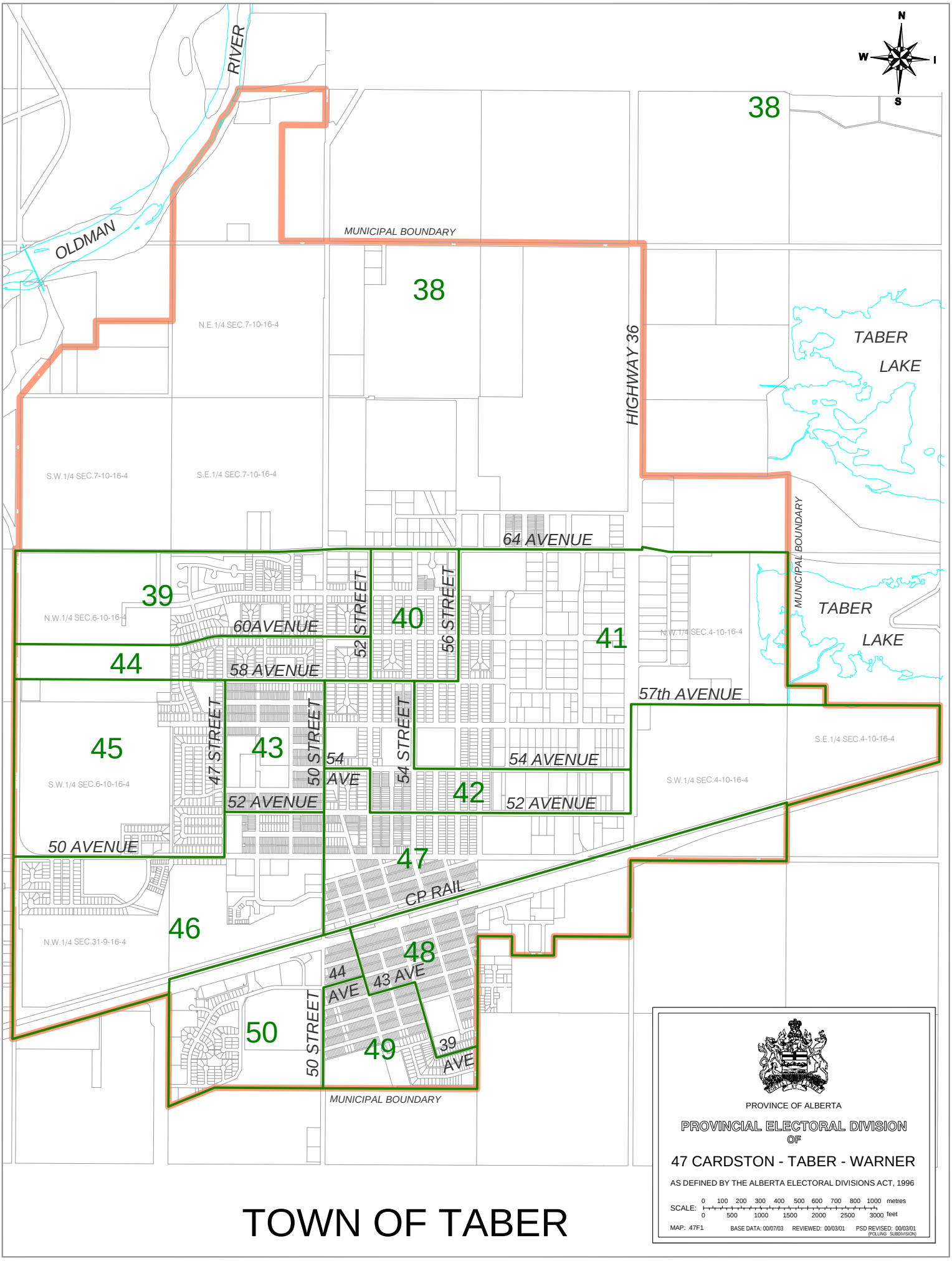

TOWN OF TABER

Electoral Division of Clover Bar-Fort Saskatchewan
Statement of Official Results - March 12, 2001

POLL NUMBER	NAME OF POLL	NAMES ON LIST	SKIP GORDON LIB	ROB LOUGHEED PC	MERRILL STEWART NDP	V	S	D	R	% VOTER TURNOUT
1	Ministik Hall	357	76	129	17	222	0	0	0	62.2
2	Ministik Hall	187	35	86	10	131	0	0	0	70.1
3	Ministik Hall	254	27	107	15	149	1	0	0	58.7
4	South Cooking Lake Hall	464	48	206	21	275	0	0	1	59.5
5	South Cooking Lake Hall	393	52	135	28	215	0	1	1	55.2
6	South Cooking Lake Hall	464	57	166	17	240	0	0	0	51.7
7	Colchester Hall	521	76	247	23	346	0	0	0	66.4
8	Colchester Hall	181	17	107	8	132	0	1	0	73.5
9	Colchester Hall	494	77	171	18	266	0	0	0	53.8
10	Colchester Hall	199	53	133	13	199	1	0	0	100.0
11	Fultonvale School	364	60	136	17	213	1	0	0	58.5
12	Fultonvale School	262	31	112	13	156	0	0	0	59.5
13	Fultonvale School	350	63	131	21	215	0	0	0	61.4
14	Fultonvale School	381	71	129	13	213	1	0	1	56.2
15	Uncas School	528	70	155	21	246	0	0	0	46.6
16	Uncas School	294	40	105	14	159	0	0	0	54.1
17	Uncas School	465	39	140	35	214	0	0	0	46.0
18	Deville-N. Cooking Lake Hall	645	85	194	57	336	0	0	1	52.2
19	Uncas School	384	35	159	19	213	0	0	0	55.5
20	Uncas School	435	62	170	12	244	0	0	0	56.1
21	Fultonvale School	348	47	105	11	163	0	0	1	47.1
22	Holy Redeemer School	454	59	175	20	254	0	0	0	55.9
23	Fultonvale School	423	54	130	14	198	0	0	0	46.8
24	Fultonvale School	251	41	84	8	133	0	0	0	53.0
25	Wye School	402	39	156	10	205	1	0	0	51.0
26	Wye School	371	66	127	16	209	0	0	0	56.3
27	Wye School	352	45	130	14	189	0	0	0	53.7
28	Wye School	394	83	144	20	247	0	0	0	62.7
29	Victory Baptist Church	333	48	155	13	216	0	0	0	64.9
30	Victory Baptist Church	353	59	144	13	216	0	0	0	61.2
31	Victory Baptist Church	547	81	231	13	325	1	0	0	59.4
32	Victory Baptist Church	481	72	186	18	276	0	3	0	58.0
33	Holy Redeemer School	293	61	96	17	174	0	0	0	59.4
34	Holy Redeemer School	574	68	254	33	355	0	0	1	62.0
35	Brookville Hall	478	99	146	29	274	0	0	0	57.3
36	Brookville Hall	498	56	213	18	287	2	0	0	57.6
37	Holy Redeemer School	565	114	192	30	336	0	0	0	59.5
38	Holy Redeemer School	359	56	129	17	202	0	0	0	56.3
39	Partridge Hill Hall	319	66	112	18	196	0	0	0	61.4
40	Partridge Hill Hall	141	31	59	4	94	0	0	0	66.7
41	Partridge Hill Hall	351	51	140	12	203	0	0	0	57.8
42	Josephberg Community Hall	423	69	172	19	260	0	0	0	61.5
43	Josephberg Community Hall	249	48	104	10	162	0	0	0	65.1
44	John Paul II High School	432	79	126	17	222	0	0	0	51.4
45	John Paul II High School	381	53	80	7	140	0	0	0	36.7
46	Fort Junior High School	386	80	130	15	225	0	0	0	58.3
47	Fort Junior High School	339	57	69	9	135	0	0	4	41.0
48	Fort Junior High School	510	123	162	19	304	0	0	0	59.6
49	John Paul II High School	411	77	123	13	213	0	1	0	52.1
50	John Paul II High School	348	61	97	8	166	0	0	0	47.7
51	John Paul II High School	353	66	130	17	213	1	0	1	60.6
52	Rudolph Hennig School	325	77	102	10	189	0	0	0	58.2
53	Rudolph Hennig School	410	85	130	17	232	0	0	0	56.6

Electoral Division of Clover Bar-Fort Saskatchewan
Statement of Official Results - March 12, 2001

POLL NUMBER	NAME OF POLL	NAMES ON LIST	SKIP GORDON LIB	ROB LOUGHEED PC	MERRILL STEWART NDP	V	S	D	R	% VOTER TURNOUT
54	Rudolph Hennig School	663	109	185	24	318	0	0	1	48.1
55	Rudolph Hennig School	302	46	92	11	149	0	0	0	49.3
56	Pope John XXIII School	345	72	120	11	203	1	0	1	59.1
57	Pope John XXIII School	397	100	137	8	245	0	0	0	61.7
58	Pope John XXIII School	290	62	108	9	179	2	0	0	61.7
59	Pope John XXIII School	401	89	134	15	238	1	0	0	59.4
60	Pope John XXIII School	279	50	93	16	159	1	0	0	57.0
61	James Mowat School	377	81	94	30	205	0	0	0	54.4
62	James Mowat School	377	77	141	13	231	0	0	0	61.3
63	James Mowat School	302	51	105	15	171	0	0	1	57.0
64	James Mowat School	405	117	127	16	260	0	0	0	64.2
65	James Mowat School	511	126	220	9	355	0	0	0	69.5
66	James Mowat School	495	104	180	14	298	0	0	0	60.2
67	Advance - Fort Saskatchewan	0	81	185	18	284	1	0	0	
68	Advance - Ardrossan	0	114	137	10	261	0	0	0	
69	Mobile - Fort Saskatchewan	0	34	58	7	99	0	2	0	
70	Special Ballot	0	48	107	15	170	0	1	10	
	TOTAL	**25,620**	**4,606**	**9,674**	**1,142**	**15,422**	**15**	**9**	**24**	**60.3**

V = Valid Ballots S = Spoiled Ballots D = Declined Ballots R = Rejected Ballots

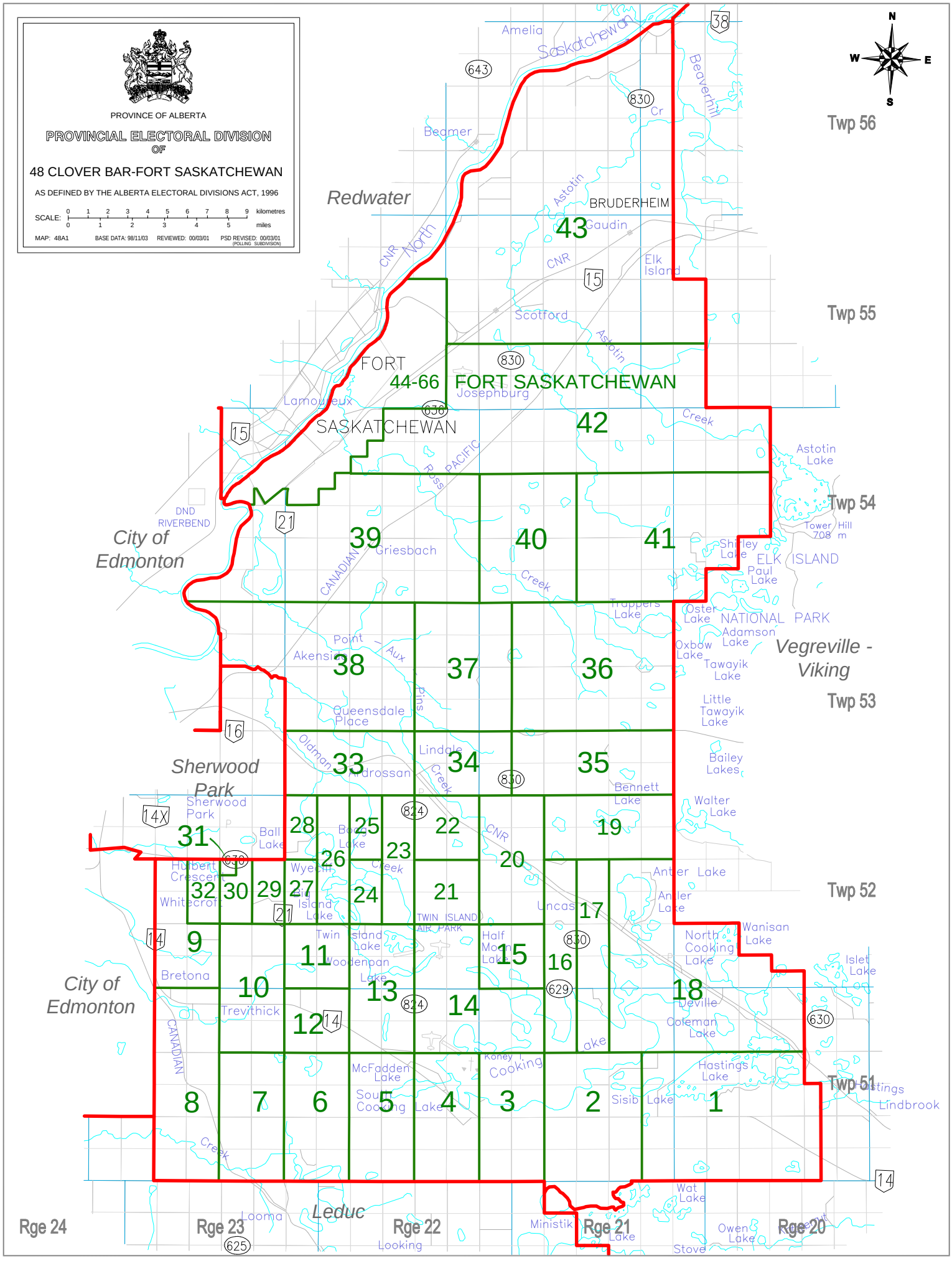
PROVINCE OF ALBERTA
PROVINCIAL ELECTORAL DIVISION
OF
48 CLOVER BAR-FORT SASKATCHEWAN
AS DEFINED BY THE ALBERTA ELECTORAL DIVISIONS ACT, 1996
SCALE: 0 1 2 3 4 5 6 7 8 9 kilometres
0 1 2 3 4 5 miles
MAP: 48A1
BASE DATA: 98/11/03
REVIEWED: 00/03/01
PSD REVISED: 00/03/01
(POLLING SUBDIVISION)
N
W
E
S
Twp 56
Twp 55
Twp 54
Twp 53
Twp 52
Twp 51
Rge 24
Rge 23
Rge 22
Rge 21
Rge 20
Redwater
FORT SASKATCHEWAN
44-66
43
42
39
40
41
38
37
36
33
34
35
31
28
25
22
19
32
30
29
27
26
23
20
24
21
17
9
11
15
16
10
13
14
18
12
8
7
6
5
4
3
2
1
City of Edmonton
Sherwood Park
Vegreville - Viking
Leduc
Amelia
Beaverhill Cr
Beamer
BRUDERHEIM
Gaudin
Elk Island
Scotford
Josephburg
Lamoureux
SASKATCHEWAN
Astotin Lake
DND RIVERBEND
Griesbach
Tower Hill 708 m
Shirley Lake
ELK ISLAND
Paul Lake
Trappers Lake
Oster Lake
NATIONAL PARK
Adamson
Oxbow Lake
Tawayik Lake
Little Tawayik Lake
Bailey Lakes
Bennett Lake
Walter Lake
Point Aux Akensis
Queensdale Place
Lindale
Ardrossan
Sherwood Park
Ball Lake
Hubert Crescent
Wyecroft
Whitecroft
Twin Island Lake
TWIN ISLAND AIR PARK
Antler Lake
Uncas
Wanisan Lake
North Cooking Lake
Islet Lake
Bretona
Trevithick
Twin Island Lake
Woodenpan Lake
Half Moon Lake
Deville
Coleman Lake
McFadden Lake
South Cooking Lake
Koney I.
Cooking Lake
Hastings Lake
Sisib Lake
Lindbrook
Looma
Looking
Ministik Lake
Wat Lake
Owen Lake
Stove
CNR North
CNR
CANADIAN
PACIFIC
Astotin
Creek
Oldman
Rush
Saskatchewan
15
16
21
14
14X
643
830
636
824
629
625

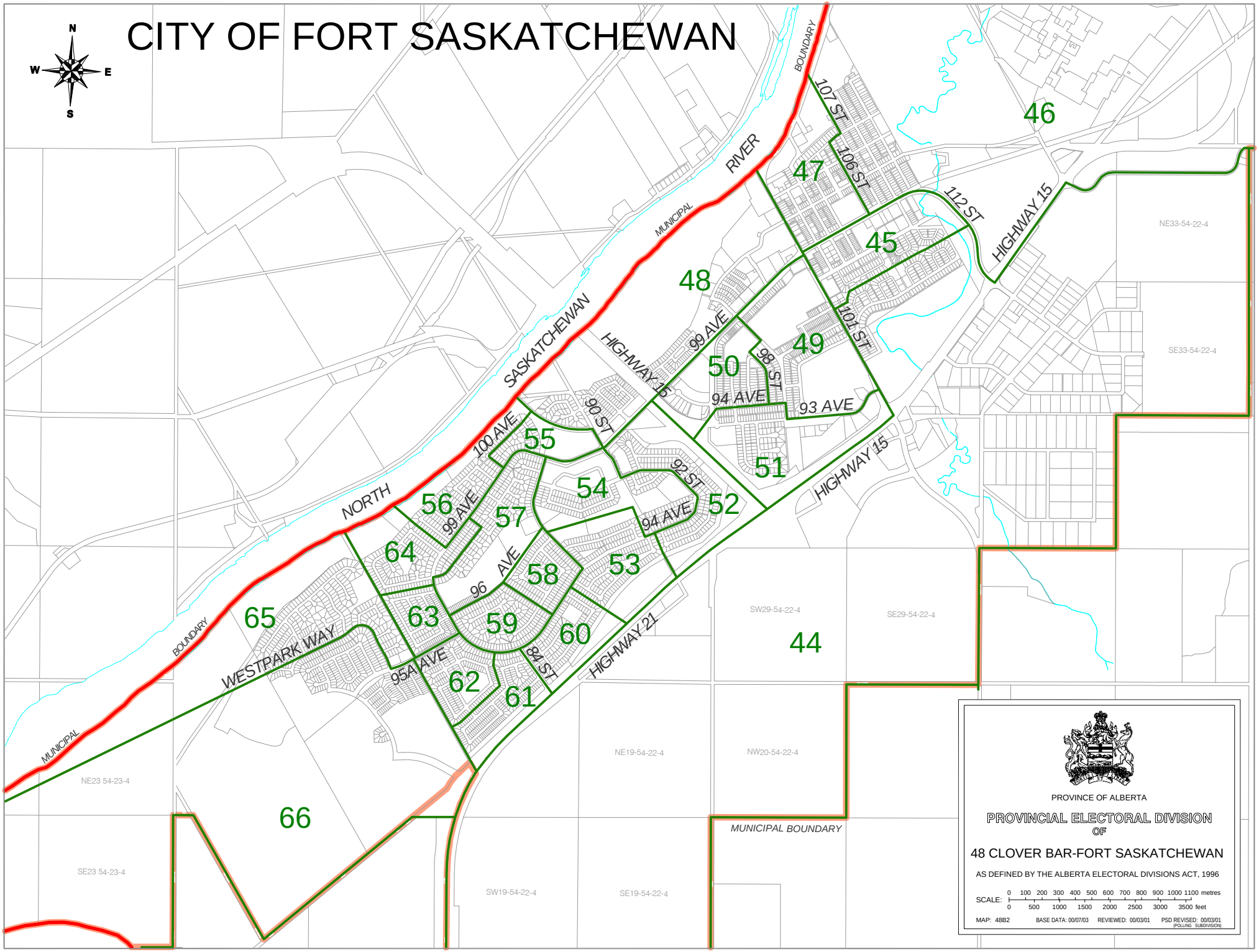
CITY OF FORT SASKATCHEWAN
N
W
E
S
BOUNDARY
RIVER
SASKATCHEWAN
MUNICIPAL
NORTH
MUNICIPAL
BOUNDARY
107 ST
106 ST
112 ST
HIGHWAY 15
101 ST
98 ST
99 AVE
100 AVE
90 ST
92 ST
94 AVE
93 AVE
96 AVE
95A AVE
WESTPARK WAY
84 ST
HIGHWAY 21
MUNICIPAL BOUNDARY
46
47
45
48
49
50
51
52
53
54
55
56
57
58
59
60
61
62
63
64
65
66
44
NE33-54-22-4
SE33-54-22-4
SW29-54-22-4
SE29-54-22-4
NE19-54-22-4
NW20-54-22-4
SW19-54-22-4
SE19-54-22-4
NE23 54-23-4
SE23 54-23-4
PROVINCE OF ALBERTA
PROVINCIAL ELECTORAL DIVISION
OF
48 CLOVER BAR-FORT SASKATCHEWAN
AS DEFINED BY THE ALBERTA ELECTORAL DIVISIONS ACT, 1996
SCALE: 0 100 200 300 400 500 600 700 800 900 1000 1100 metres
0 500 1000 1500 2000 2500 3000 3500 feet
MAP: 48B2
BASE DATA: 00/07/03
REVIEWED: 00/03/01
PSD REVISED: 00/03/01
(POLLING SUBDIVISION)

CITY OF FORT SASKATCHEWAN

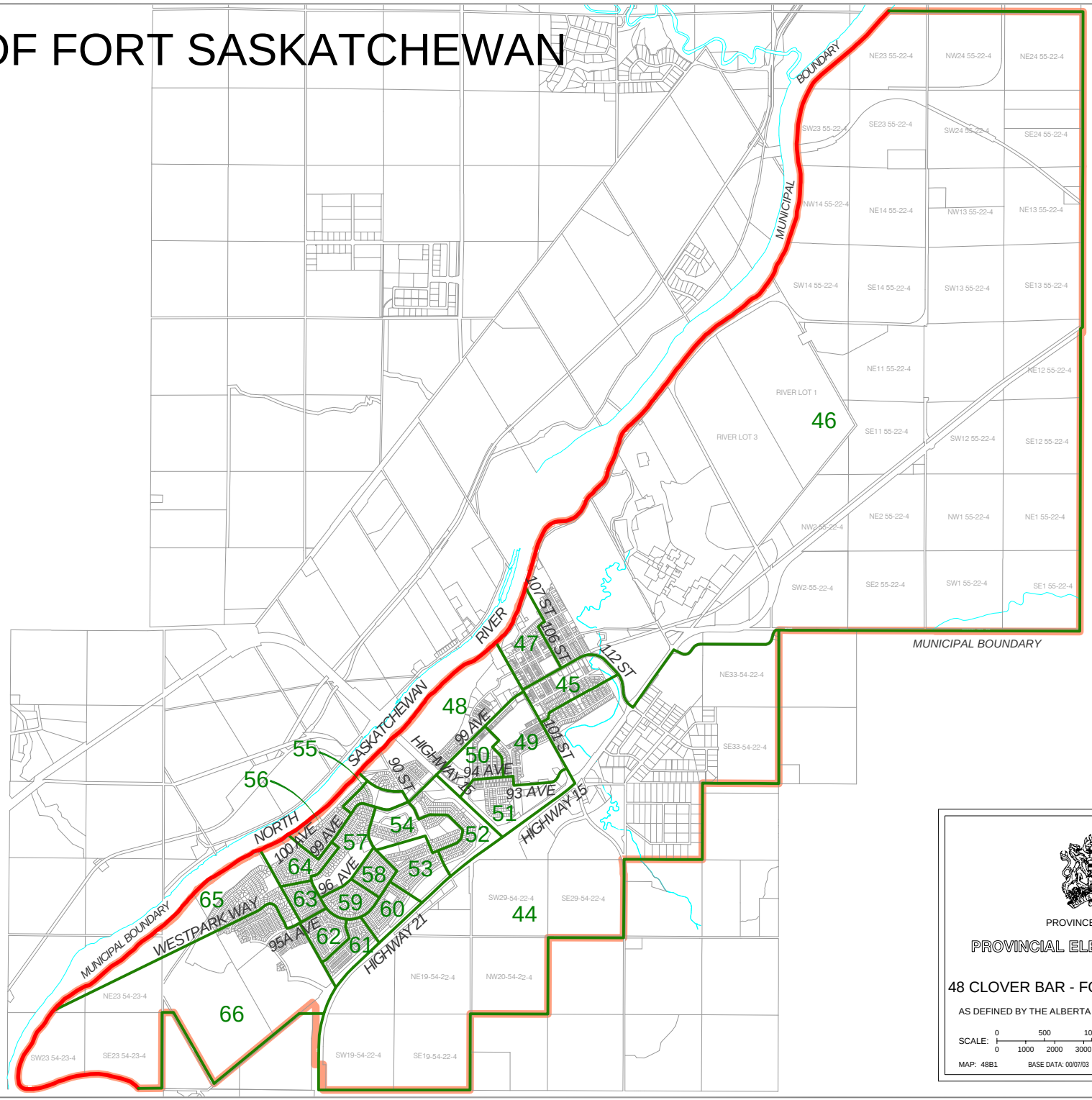

PROVINCE OF ALBERTA

PROVINCIAL ELECTORAL DIVISION
OF

48 CLOVER BAR - FORT SASKATCHEWAN

AS DEFINED BY THE ALBERTA ELECTORAL DIVISIONS ACT, 1996

SCALE: 0 500 1000 1500 2000 metres
0 1000 2000 3000 4000 5000 6000 7000 feet

MAP: 48B1 BASE DATA: 00/07/03 REVIEWED: 00/03/01 PSD REVISED: 00/03/01
(POLLING SUBDIVISION)

Electoral Division of Cypress-Medicine Hat
Statement of Official Results - March 12, 2001

POLL NUMBER	NAME OF POLL	NAMES ON LIST	CLIFF ANTEN NDP	BEVERLEY BRITTON CLARKE LIB	LORNE TAYLOR PC	V	S	D	R	% VOTER TURNOUT
1	Jenner	61	0	4	40	44	0	0	0	72.1
2	Ralston	232	17	16	78	111	0	0	0	47.8
3	Hilda	170	5	17	55	77	0	0	0	45.3
4	Schuler	191	5	13	99	117	0	0	0	61.3
5	Irvine North	281	11	33	86	130	0	0	0	46.3
6	Irvine South	296	9	14	104	127	1	0	0	42.9
7	Dunmore East	603	11	59	258	328	0	0	0	54.4
8	Dunmore West	398	15	24	126	165	0	0	0	41.5
9	Bowell	177	5	10	86	101	0	0	0	57.1
10	Rattlesnake	458	8	22	183	213	0	0	0	46.5
11	Redcliff North	529	25	25	183	233	0	0	0	44.0
12	Redcliff North Centre	236	7	21	67	95	0	0	0	40.3
13	Redcliff Centre	426	14	45	99	158	0	0	0	37.1
14	Redcliff South Centre	386	23	41	98	162	0	0	0	42.0
15	Redcliff South	489	21	53	157	231	2	0	1	47.4
16	Mitchell	458	25	38	142	205	0	0	0	44.8
17	Redcliff East	301	10	26	86	122	0	0	0	40.5
18	Bullshead	436	8	50	112	170	0	0	1	39.2
19	Seven Persons	422	15	35	199	249	0	0	1	59.2
20	Bow Island North	241	5	12	100	117	0	0	0	48.5
21	Bow Island West	391	12	49	153	214	1	0	0	54.7
22	Bow Island East	286	11	30	113	154	0	0	0	53.8
23	Bow Island South	378	3	39	114	156	0	0	0	41.3
24	Maleb	380	9	45	131	185	1	0	0	48.7
25	Burdett	327	4	19	160	183	0	0	1	56.3
26	Foremost North	412	13	51	149	213	0	0	0	51.7
27	Skiff	118	5	8	55	68	0	0	0	57.6
28	Foremost South	275	9	33	126	168	0	0	2	61.8
29	Etzikom	271	9	10	86	105	0	0	0	38.7
30	Manyberries	236	3	6	135	144	0	0	0	61.0
31	Elkwater	250	9	20	130	159	0	0	0	63.6
32	One Four	25	0	0	0	0	0	0	0	0.0
33	Aden	32	1	3	14	18	0	0	2	62.5
34	Ross Haven	425	23	58	127	208	0	0	0	48.9
35	Cameron	534	20	72	163	255	0	0	0	47.8
36	Ross Glen	418	8	60	125	193	0	0	1	46.4
37	East Glen	468	10	54	174	238	0	0	0	50.9
38	Rossdale	351	13	48	99	160	1	0	0	45.6
39	Ross Heights	354	9	34	109	152	5	0	0	42.9
40	Rossland	372	10	47	143	200	1	0	0	53.8
41	Rossmere	467	12	73	102	187	0	0	1	40.3
42	Rossview	401	16	48	131	195	0	0	0	48.6
43	Rice	366	11	45	152	208	1	0	0	56.8
44A	Taylor	348	5	44	155	204	0	0	0	58.6
44B	Taylor	431	4	44	179	227	0	0	0	52.7
45	Redwood	311	4	31	93	128	0	0	0	41.2
46	Southridge Estates	488	2	47	133	182	0	0	0	37.3
47	Shannon	603	7	54	272	333	0	0	2	55.6
48	Sharpe	345	9	46	147	202	0	0	0	58.6
49	Shepherd	396	17	48	105	170	0	0	1	43.2
50	Simpson	386	10	53	88	151	0	0	0	39.1
51	Stone	389	15	49	114	178	0	0	0	45.8
52	Sage	336	6	29	143	178	0	0	0	53.0

Electoral Division of Cypress-Medicine Hat
Statement of Official Results - March 12, 2001

POLL NUMBER	NAME OF POLL	NAMES ON LIST	CLIFF ANTEN NDP	BEVERLEY BRITTON CLARKE LIB	LORNE TAYLOR PC	V	S	D	R	% VOTER TURNOUT
53	Vista Heights	219	4	26	82	112	0	0	0	51.1
54	Seven Persons Crescent	534	3	48	163	214	0	0	0	40.1
55	Powerhouse	356	11	9	55	75	0	0	0	21.1
56	Tower	408	8	27	89	124	0	0	0	30.4
57	Advance - Foremost	0	1	10	20	31	0	0	0	
58	Advance - Bow Island	0	2	13	42	57	0	0	0	
59	Advance - Medicine Hat	0	18	45	135	198	0	0	0	
60	Mobile - Bow Island	0	12	29	104	145	1	0	2	
61	Special Ballot	0	1	12	54	67	0	0	23	
	TOTAL	**19,878**	**598**	**2,074**	**7,222**	**9,894**	**14**	**0**	**38**	**50.0**

V = Valid Ballots S = Spoiled Ballots D = Declined Ballots R = Rejected Ballots

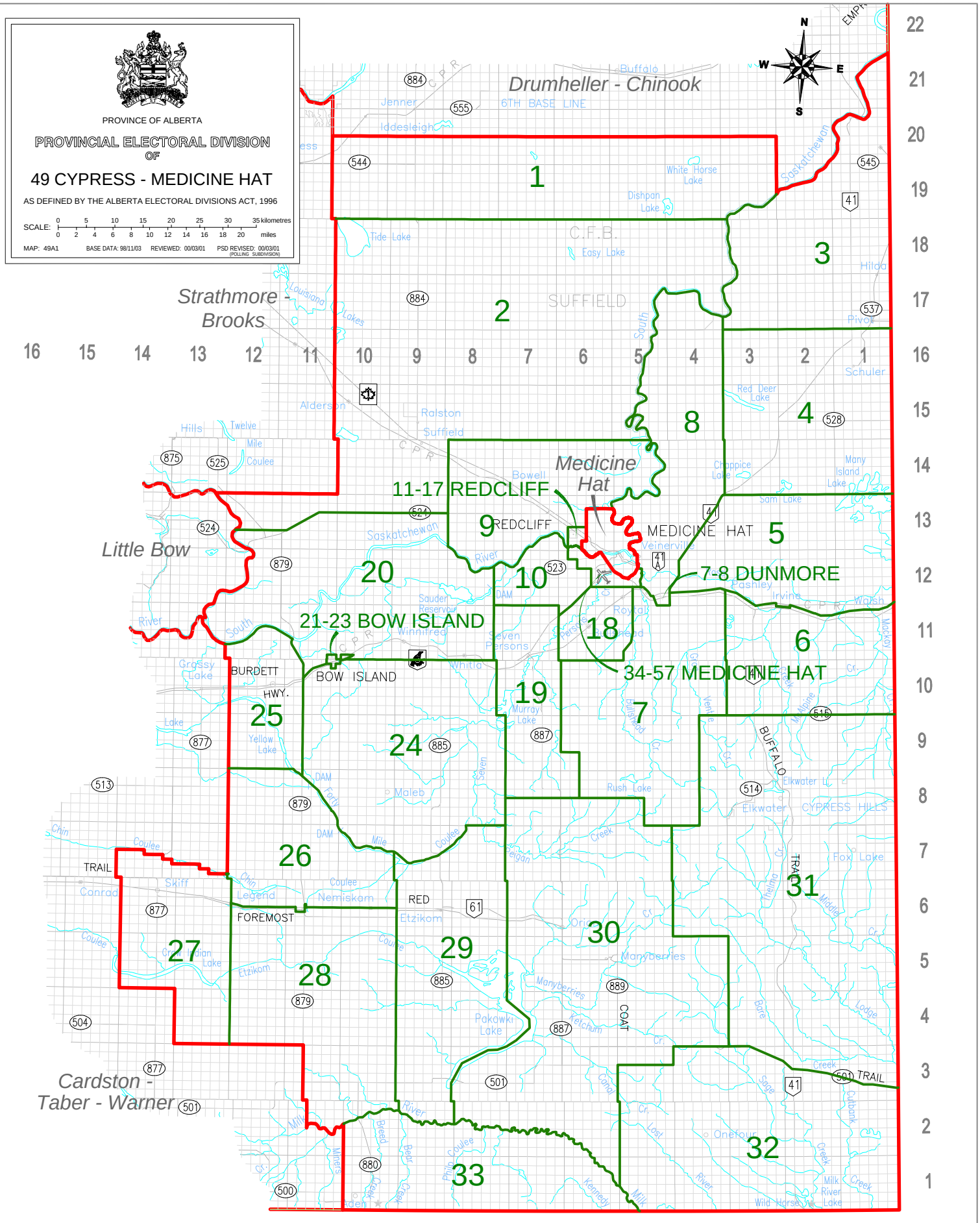
PROVINCE OF ALBERTA
PROVINCIAL ELECTORAL DIVISION
OF
49 CYPRESS - MEDICINE HAT
AS DEFINED BY THE ALBERTA ELECTORAL DIVISIONS ACT, 1996
SCALE: 0 5 10 15 20 25 30 35 kilometres
0 2 4 6 8 10 12 14 16 18 20 miles
MAP: 49A1 BASE DATA: 98/11/03 REVIEWED: 00/03/01 PSD REVISED: 00/03/01 (POLLING SUBDIVISION)
N
W
E
S
Drumheller - Chinook
Strathmore - Brooks
Little Bow
Medicine Hat
Cardston - Taber - Warner
1
2
3
4
5
6
7
8
9
10
11-17 REDCLIFF
7-8 DUNMORE
18
19
20
21-23 BOW ISLAND
24
25
26
27
28
29
30
31
32
33
34-57 MEDICINE HAT
SUFFIELD
REDCLIFF
MEDICINE HAT
BOW ISLAND
BURDETT
FOREMOST
RED
Etzikom
Maleb
Manyberries
Pakowki Lake
Rush Lake
Elkwater
CYPRESS HILLS
Onefour
Milk River
Buffalo
Jenner
Iddesleigh
Tide Lake
Easy Lake
White Horse Lake
Dishpan Lake
Alderson
Ralston
Suffield
Bowell
Veinerville
Chappice Lake
Red Deer Lake
Many Island Lake
Sam Lake
Pashley
Irvine
Walsh
Winnifred
Seven Persons
Sauder Reservoir
Murray Lake
Yellow Lake
Grassy Lake
Conrad
Skiff
Legend
Nemiskam
Chin Coulee
Milk River
Bullshead Cr.
Elkwater Lk.
Fox Lake
Hilda
Schuler
Pivot
Onefour
Wild Horse
Milk River Lake
Cutbank
Sage Creek
Lodge Creek
Middle Creek
Many Berries Cr.
Coal Cr.
Lost Cr.
Kennedy Coulee
Bear Creek
Bread Creek
Miners Cr.
Seven Persons Cr.
Ross Cr.
Irvine Cr.
Walsh Cr.
Mackay Cr.
Veinerville Cr.
Elkwater Lk.
Rush Lake
Pakowki Lake
Manyberries
Fox Lake
Chappice Lake
Many Island Lake
Red Deer Lake
Sam Lake
Yellow Lake
Murray Lake
Grassy Lake
Twelve Mile Coulee
Chin Coulee
Skiff
Conrad
Legend
Nemiskam
Etzikom
Maleb
Suffield
Ralston
Alderson
Jenner
Iddesleigh
Buffalo
Tide Lake
Easy Lake
White Horse Lake
Dishpan Lake

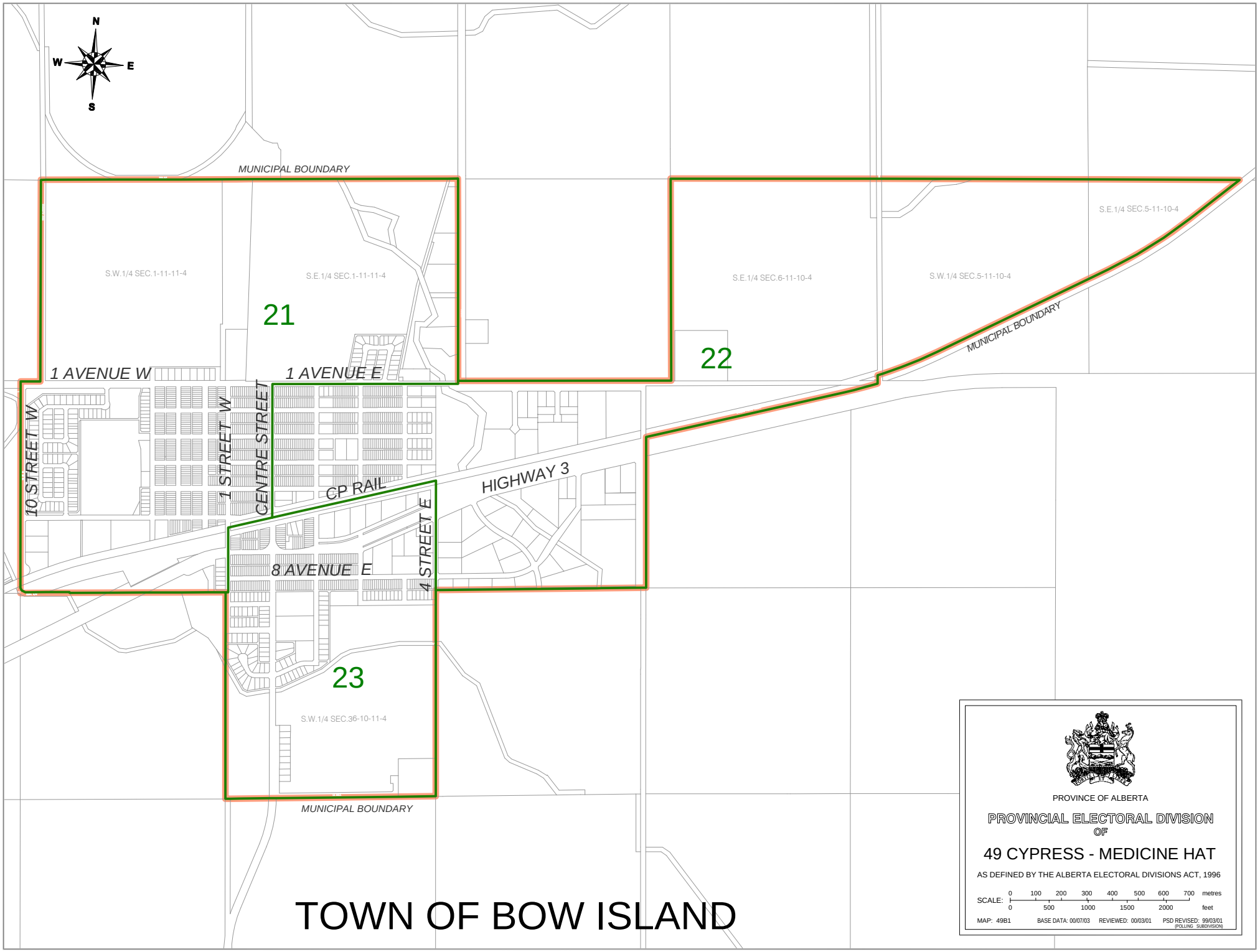
N
W
E
S
MUNICIPAL BOUNDARY
S.W.1/4 SEC.1-11-11-4
S.E.1/4 SEC.1-11-11-4
S.E.1/4 SEC.6-11-10-4
S.W.1/4 SEC.5-11-10-4
S.E.1/4 SEC.5-11-10-4
21
22
23
1 AVENUE W
1 AVENUE E
10 STREET W
1 STREET W
CENTRE STREET
CP RAIL
HIGHWAY 3
8 AVENUE E
4 STREET E
MUNICIPAL BOUNDARY
S.W.1/4 SEC.36-10-11-4
MUNICIPAL BOUNDARY
PROVINCE OF ALBERTA
PROVINCIAL ELECTORAL DIVISION
OF
49 CYPRESS - MEDICINE HAT
AS DEFINED BY THE ALBERTA ELECTORAL DIVISIONS ACT, 1996
SCALE: 0 100 200 300 400 500 600 700 metres
0 500 1000 1500 2000 feet
MAP: 49B1
BASE DATA: 00/07/03
REVIEWED: 00/03/01
PSD REVISED: 99/03/01
(POLLING SUBDIVISION)
TOWN OF BOW ISLAND

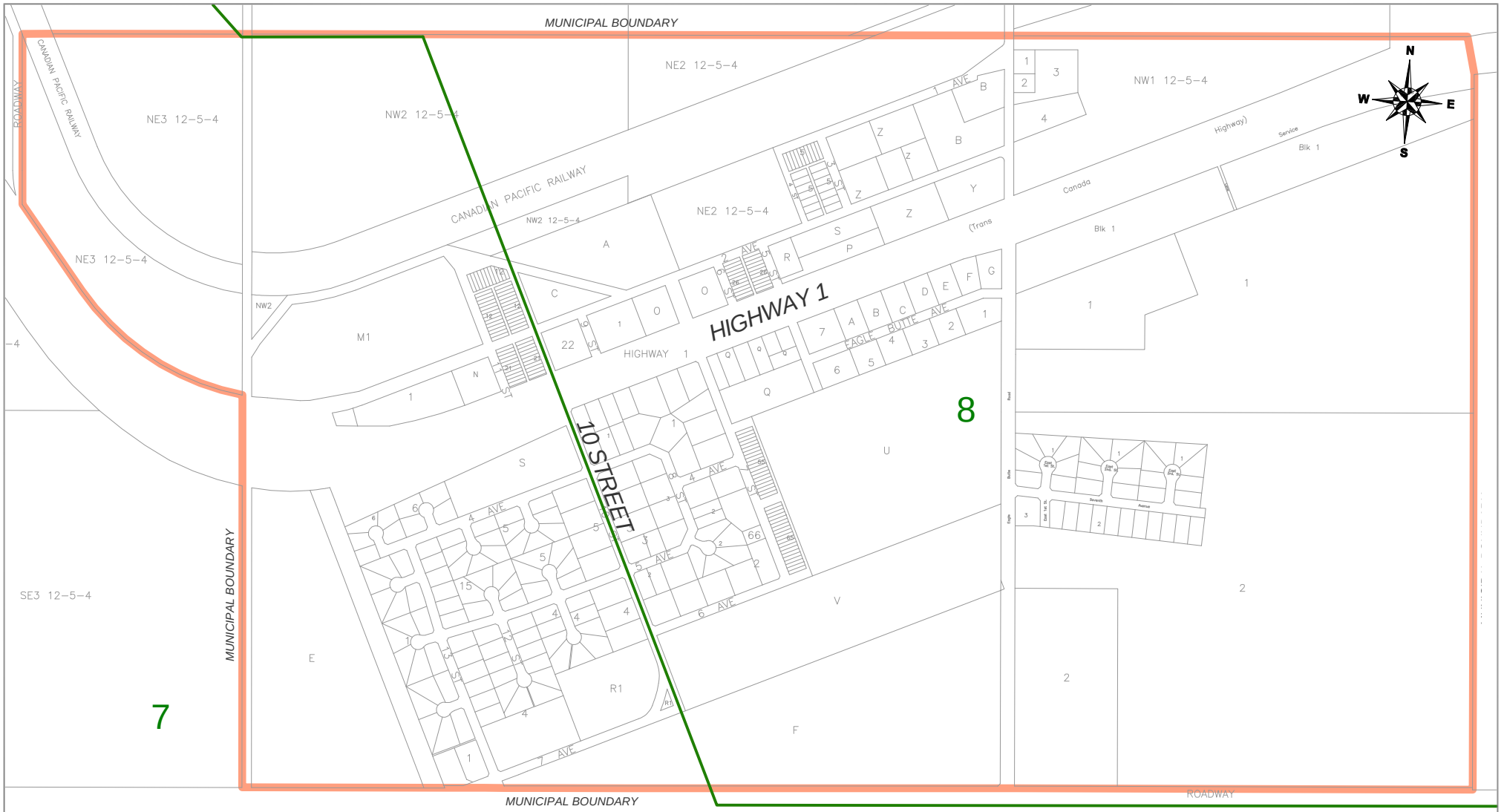

HAMLET OF DUNMORE

PROVINCE OF ALBERTA

PROVINCIAL ELECTORAL DIVISION OF

49 CYPRESS - MEDICINE HAT

AS DEFINED BY THE ALBERTA ELECTORAL DIVISIONS ACT, 1996

SCALE: 0 50 100 150 200 250 300 350 400 metres
0 200 400 600 800 1000 1200 feet

MAP: 49C1 BASE DATA: 00/07/03 REVIEWED: 00/03/01 PSD REVISED: 99/03/01 (ROLLING SUBDIVISION)

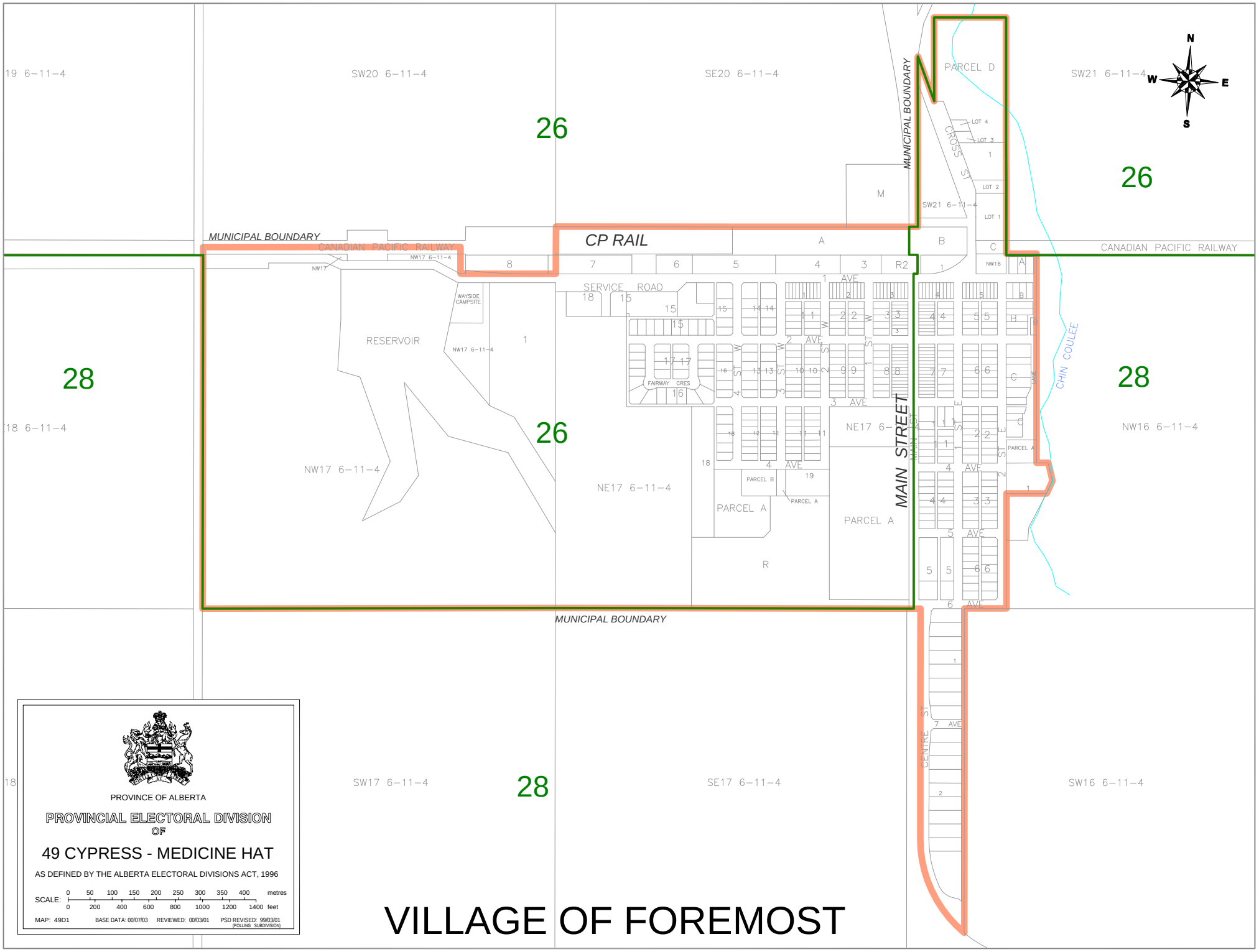

VILLAGE OF FOREMOST

HAMLET OF IRVINE

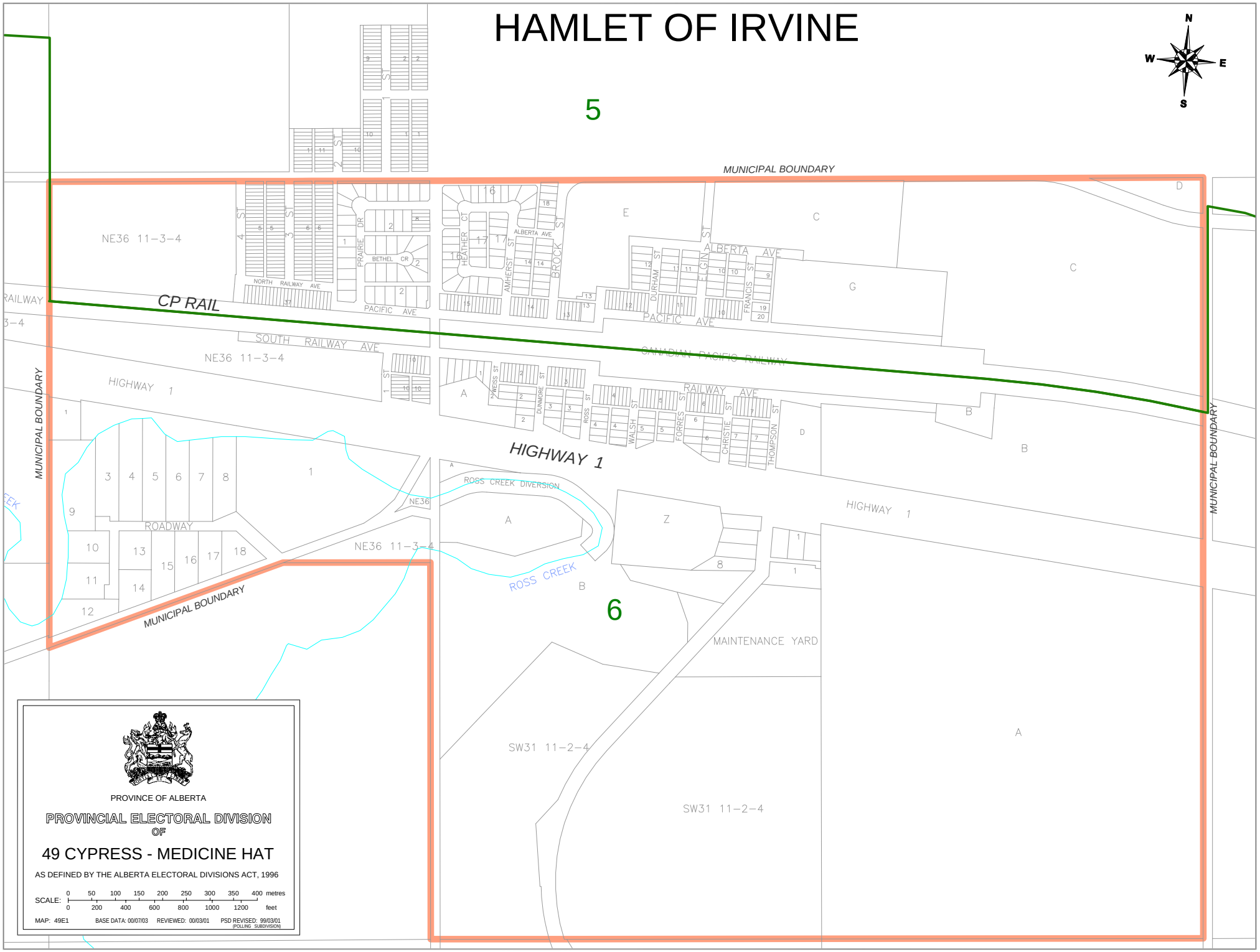

PROVINCE OF ALBERTA

PROVINCIAL ELECTORAL DIVISION OF

49 CYPRESS - MEDICINE HAT

AS DEFINED BY THE ALBERTA ELECTORAL DIVISIONS ACT, 1996

SCALE: 0 50 100 150 200 250 300 350 400 metres
0 200 400 600 800 1000 1200 feet

MAP: 49E1 BASE DATA: 00/07/03 REVIEWED: 00/03/01 PSD REVISED: 99/03/01 (POLLING SUBDIVISION)

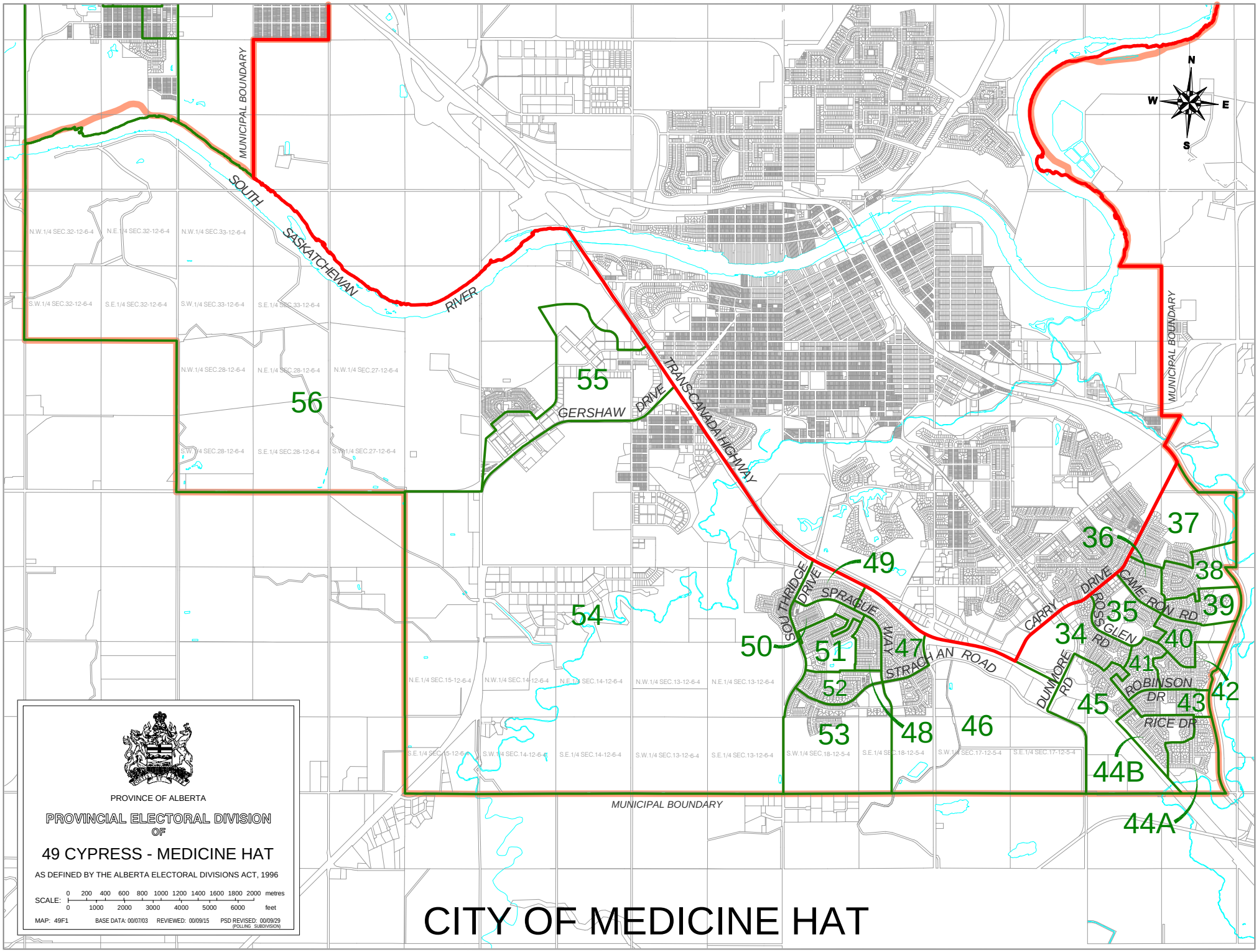

MUNICIPAL BOUNDARY
SOUTH SASKATCHEWAN RIVER
GERSHAW DRIVE
TRANS-CANADA HIGHWAY
SOUTHRIDGE DRIVE
SPRAGUE WAY
STRACHAN ROAD
CARRY DRIVE
ROSSGLEN RD
CAMERON RD
DUNMORE RD
ROBINSON DR
RICE DR
N
S
E
W
N.W.1/4 SEC.32-12-6-4
N.E.1/4 SEC.32-12-6-4
N.W.1/4 SEC.33-12-6-4
S.W.1/4 SEC.32-12-6-4
S.E.1/4 SEC.32-12-6-4
S.W.1/4 SEC.33-12-6-4
S.E.1/4 SEC.33-12-6-4
N.W.1/4 SEC.28-12-6-4
N.E.1/4 SEC.28-12-6-4
N.W.1/4 SEC.27-12-6-4
S.W.1/4 SEC.28-12-6-4
S.E.1/4 SEC.28-12-6-4
S.W.1/4 SEC.27-12-6-4
N.E.1/4 SEC.15-12-6-4
N.W.1/4 SEC.14-12-6-4
N.E.1/4 SEC.14-12-6-4
N.W.1/4 SEC.13-12-6-4
N.E.1/4 SEC.13-12-6-4
S.E.1/4 SEC.15-12-6-4
S.W.1/4 SEC.14-12-6-4
S.E.1/4 SEC.14-12-6-4
S.W.1/4 SEC.13-12-6-4
S.E.1/4 SEC.13-12-6-4
S.W.1/4 SEC.18-12-5-4
S.E.1/4 SEC.18-12-5-4
S.W.1/4 SEC.17-12-5-4
S.E.1/4 SEC.17-12-5-4
56
55
54
49
50
51
52
53
47
48
46
45
44B
44A
43
42
41
40
39
38
37
36
35
34
PROVINCE OF ALBERTA
PROVINCIAL ELECTORAL DIVISION
OF
49 CYPRESS - MEDICINE HAT
AS DEFINED BY THE ALBERTA ELECTORAL DIVISIONS ACT, 1996
SCALE: 0 200 400 600 800 1000 1200 1400 1600 1800 2000 metres
0 1000 2000 3000 4000 5000 6000 feet
MAP: 49F1
BASE DATA: 00/07/03
REVIEWED: 00/09/15
PSD REVISED: 00/09/29
(POLLING SUBDIVISION)
CITY OF MEDICINE HAT

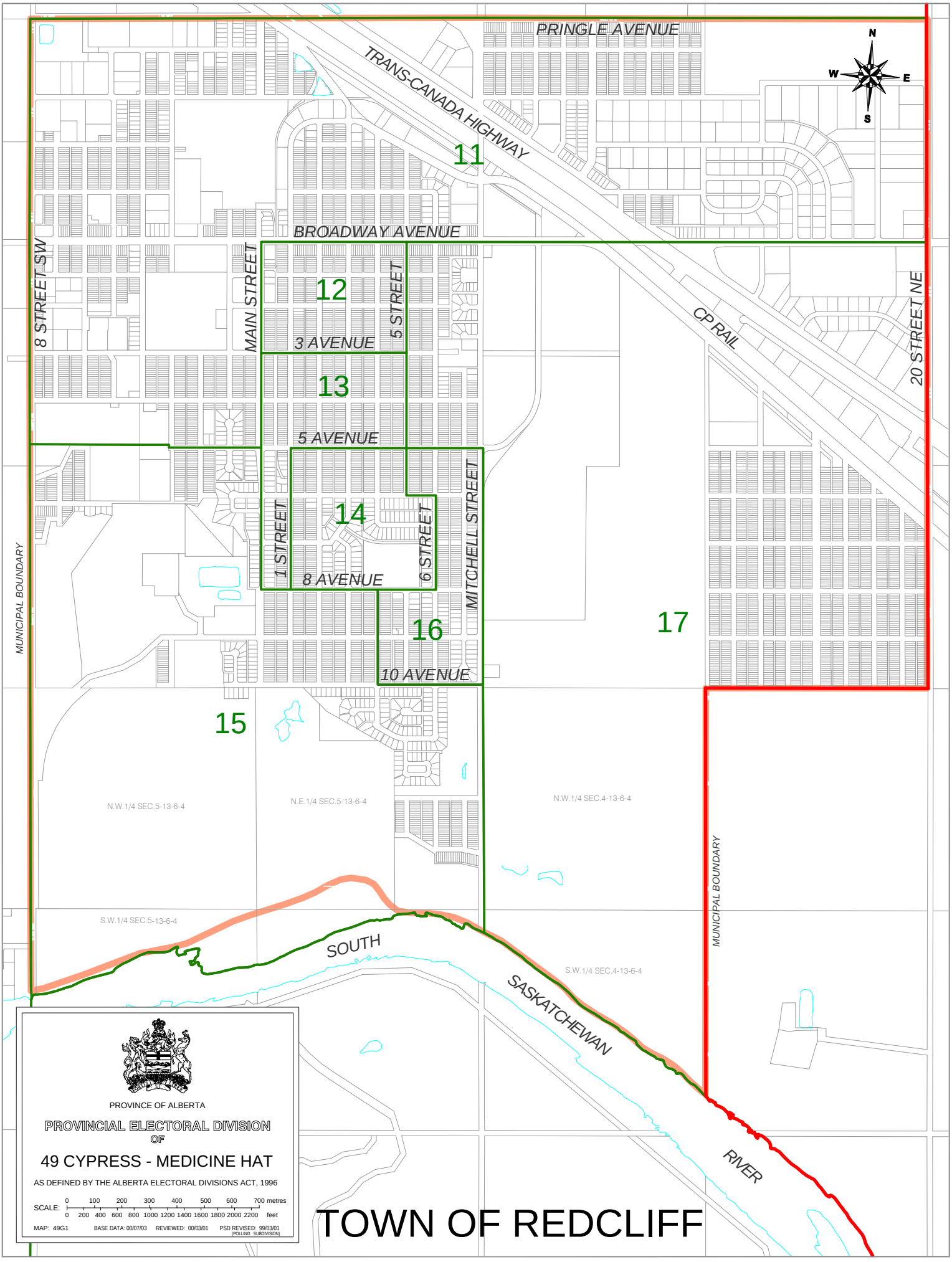
PRINGLE AVENUE
TRANS-CANADA HIGHWAY
N
W
E
S
11
BROADWAY AVENUE
8 STREET SW
MAIN STREET
5 STREET
12
3 AVENUE
CP RAIL
20 STREET NE
13
5 AVENUE
MUNICIPAL BOUNDARY
1 STREET
14
6 STREET
8 AVENUE
MITCHELL STREET
16
17
10 AVENUE
15
N.W.1/4 SEC.5-13-6-4
N.E.1/4 SEC.5-13-6-4
N.W.1/4 SEC.4-13-6-4
MUNICIPAL BOUNDARY
S.W.1/4 SEC.5-13-6-4
SOUTH
SASKATCHEWAN
S.W.1/4 SEC.4-13-6-4
RIVER
PROVINCE OF ALBERTA
PROVINCIAL ELECTORAL DIVISION
OF
49 CYPRESS - MEDICINE HAT
AS DEFINED BY THE ALBERTA ELECTORAL DIVISIONS ACT, 1996
SCALE: 0 100 200 300 400 500 600 700 metres
0 200 400 600 800 1000 1200 1400 1600 1800 2000 2200 feet
MAP: 49G1
BASE DATA: 00/07/03
REVIEWED: 00/03/01
PSD REVISED: 99/03/01
(POLLING SUBDIVISION)
TOWN OF REDCLIFF

Electoral Division of Drayton Valley-Calmar
Statement of Official Results - March 12, 2001

POLL NUMBER	NAME OF POLL	NAMES ON LIST	TONY ABBOTT PC	ROGER COLES LIB	MARK PATTY NDP	ROGER STEFURA IND	V	S	D	R	% VOTER TURNOUT
1	Lodgepole	164	55	26	7	7	95	0	0	0	57.9
2	Cynthia	35	19	2	0	0	21	0	0	1	62.9
3	West Pembina	148	62	14	7	4	87	0	0	0	58.8
4	Easyford	556	211	50	14	3	278	0	0	0	50.0
5	Rocky Rapids	269	122	21	6	12	161	0	0	0	59.9
6	Berrymoor	305	140	20	2	9	171	0	0	0	56.1
7	Lindale	252	103	18	16	16	153	1	0	0	60.7
8	St. Francis	262	127	29	11	10	177	0	0	0	67.6
9	Telfordville	273	135	35	8	6	184	0	0	0	67.4
10	Willow Creek	429	175	62	22	14	273	0	0	0	63.6
11	Calmar Country	342	127	53	13	2	195	0	0	0	57.0
12	Calmar North East	342	136	32	14	4	186	0	0	0	54.4
13	Calmar South	361	97	43	6	7	153	0	0	0	42.4
14	Calmar North	461	147	50	20	8	225	0	0	0	48.8
15	Humble	368	147	53	12	4	216	0	0	0	58.7
16	Glen Park	433	189	57	18	12	276	0	0	0	63.7
17	Thorsby Country	184	80	22	3	9	114	0	0	0	62.0
18	Thorsby	541	194	82	17	28	321	0	0	0	59.3
19	Sunnybrook	367	133	53	17	4	207	0	0	0	56.4
20	Warburg East	374	151	38	11	11	211	0	0	0	56.4
21	Warburg West	344	112	36	10	22	180	0	0	0	52.3
22	Alsike	232	102	27	5	29	163	0	0	0	70.3
23	Carnwood	259	87	31	5	20	143	0	0	0	55.2
24	Buck Creek	291	163	39	12	15	229	0	1	0	79.0
25	Drayton Valley Country	512	171	51	9	5	236	0	0	0	46.1
26	Drayton Valley Aspenview	371	161	63	10	3	237	1	0	0	63.9
27	Drayton Valley Mackenzie/Meier	327	140	34	13	3	190	0	0	0	58.1
28	Drayton Valley North View	401	174	73	13	2	262	0	0	0	65.3
29	Drayton Valley North Central	258	94	45	8	5	152	0	1	0	59.3
30	Drayton Valley Central	302	98	58	5	2	163	0	1	0	54.3
31	Drayton Valley South East Central	368	128	43	9	5	185	0	0	0	50.3
32	Drayton Valley South East	214	106	31	5	1	143	0	0	0	66.8
33	Drayton Valley South Central	338	104	37	5	2	148	0	0	0	43.8
34	Drayton Valley Hillcrest	283	60	36	3	1	100	0	0	0	35.3
35	Drayton Valley South	332	118	28	12	3	161	0	0	1	48.8
36	Drayton Valley West	234	87	13	4	3	107	0	0	0	45.7
37	Drayton Valley Downtown North	322	60	21	13	5	99	0	0	1	31.1
38	Poplar Ridge/Country Style	285	56	24	8	5	93	0	0	0	32.6
39	Poplar Ridge	467	205	34	20	6	265	0	1	0	57.0
40	Violet Grove	480	241	35	12	11	299	0	0	2	62.7
41	Alder Flats	410	172	36	11	32	251	1	0	1	61.5
42	Buck Lake	430	199	33	4	14	250	0	0	0	58.1
43	Pendryle	189	64	26	4	18	112	0	0	0	59.3
44	Breton Country	353	152	22	5	56	235	3	0	0	66.6
45	Breton	435	150	25	8	50	233	1	0	0	53.6
46	Winfield	221	65	39	5	26	135	0	0	3	62.4
47	Yeoford	211	74	29	6	37	146	0	0	0	69.2
48	Mission Beach	321	137	45	18	17	217	0	0	0	67.6
49	Mulhurst	559	242	50	12	23	327	0	0	0	58.5
50	Pipestone	253	111	38	8	2	159	1	0	0	62.8
51	Lone Ridge	348	159	36	22	8	225	0	0	0	64.7
52	Falun	234	117	17	8	16	158	2	0	0	67.5
53	Mameo	271	106	41	6	5	158	1	0	0	58.3

Electoral Division of Drayton Valley-Calmar
Statement of Official Results - March 12, 2001

POLL NUMBER	NAME OF POLL	NAMES ON LIST	TONY ABBOTT PC	ROGER COLES LIB	MARK PATTY NDP	ROGER STEFURA IND	V	S	D	R	% VOTER TURNOUT
54	Lakedell	497	224	74	13	24	335	0	0	0	67.4
55	Winfield East	338	115	45	12	27	199	0	1	1	59.5
56	Richmond East	260	113	13	8	15	149	0	0	0	57.3
57	Advance - Mameo	0	29	11	3	0	43	0	0	0	
58	Advance - Calmar	0	65	20	2	12	99	0	0	0	
59	Advance - Drayton Valley	0	192	51	11	8	262	0	0	0	
60	Mobile - Winfield	0	34	14	5	7	60	3	1	0	
61	Mobile - Drayton Valley	0	70	15	6	12	103	0	1	0	
62	Special Ballot	0	66	30	6	2	104	0	0	0	
	TOTAL	**18,416**	**7,673**	**2,229**	**588**	**729**	**11,219**	**14**	**7**	**10**	**61.0**

V = Valid Ballots S = Spoiled Ballots D = Declined Ballots R = Rejected Ballots

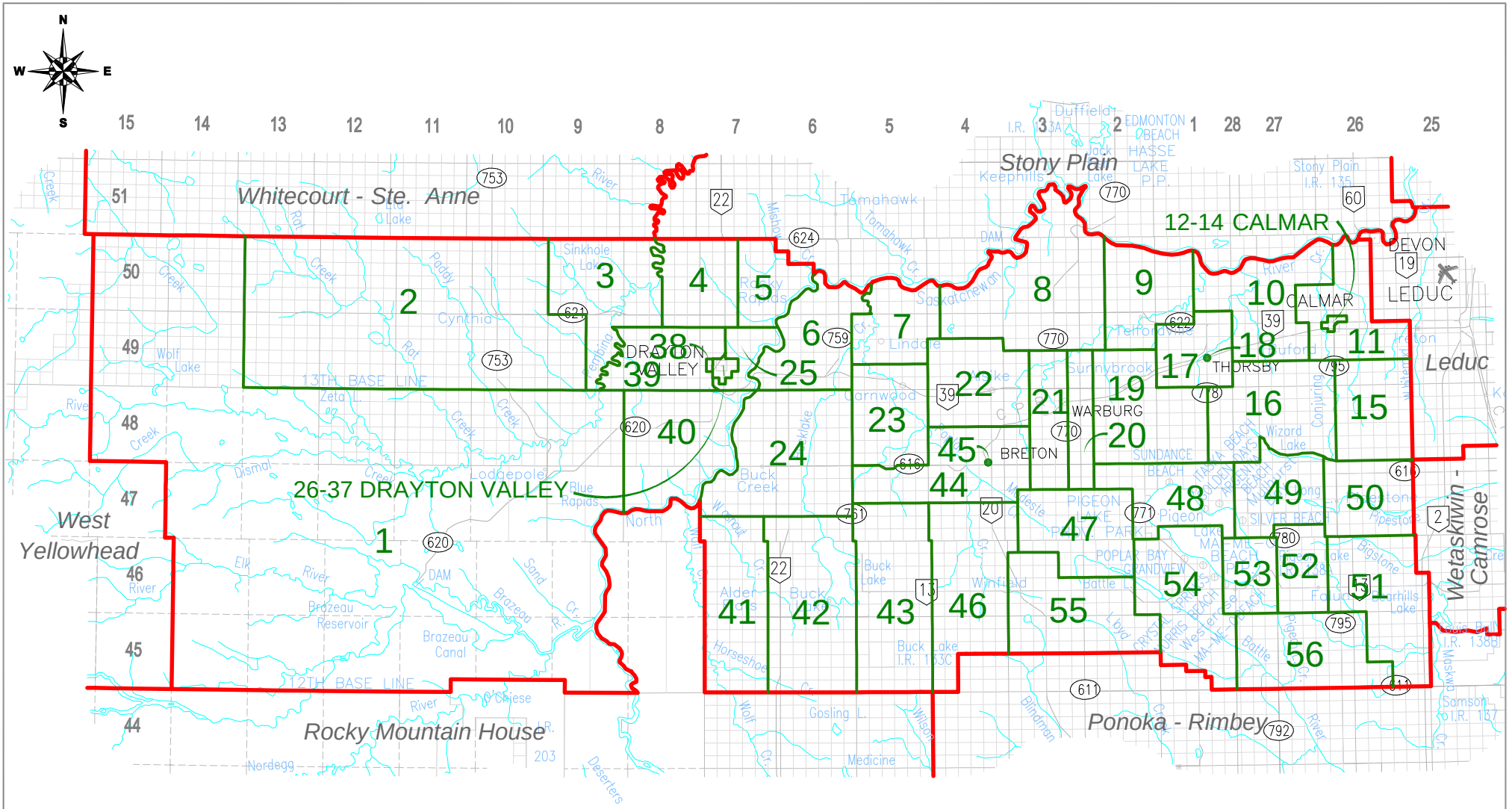

PROVINCE OF ALBERTA

PROVINCIAL ELECTORAL DIVISION OF

50 DRAYTON VALLEY - CALMAR

AS DEFINED BY THE ALBERTA ELECTORAL DIVISIONS ACT, 1996

SCALE: 0 5 10 15 20 25 kilometres; 0 5 10 15 miles

MAP: 50A1 BASE DATA: 98/11/03 REVIEWED: 00/09/15 PSD REVISED: 00/09/29 (POLLING SUBDIVISION)

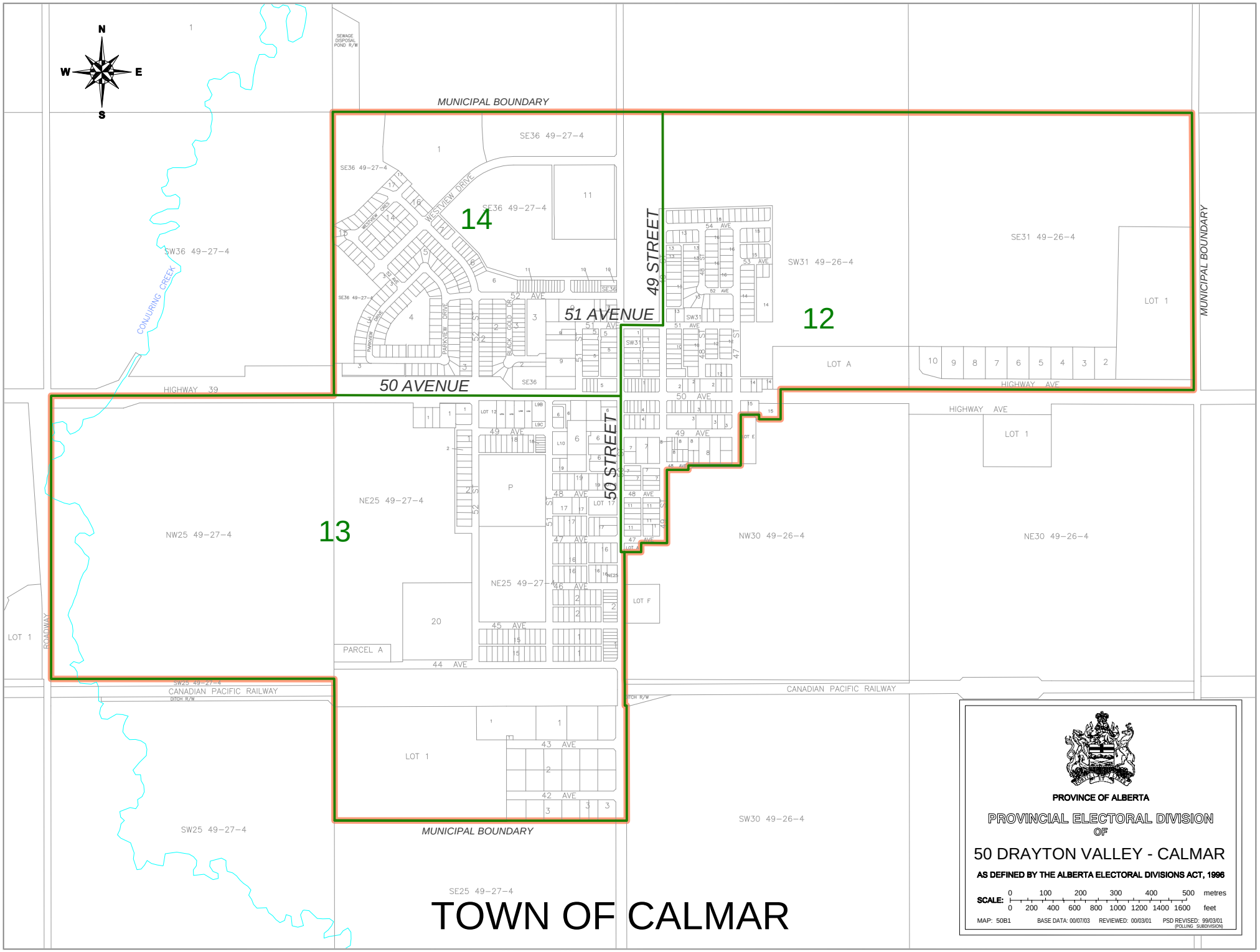
N
W
E
S
MUNICIPAL BOUNDARY
SE36 49-27-4
SW36 49-27-4
SE31 49-26-4
SW31 49-26-4
NE25 49-27-4
NW25 49-27-4
NW30 49-26-4
NE30 49-26-4
SW25 49-27-4
SW30 49-26-4
SE25 49-27-4
14
12
13
51 AVENUE
50 AVENUE
49 STREET
50 STREET
WESTVIEW DRIVE
CONJURING CREEK
HIGHWAY 39
HIGHWAY AVE
CANADIAN PACIFIC RAILWAY
LOT 1
LOT A
LOT E
LOT F
LOT 17
PARCEL A
ROADWAY
SEWAGE DISPOSAL POND R/W
DITCH R/W
TOWN OF CALMAR
PROVINCE OF ALBERTA
PROVINCIAL ELECTORAL DIVISION
OF
50 DRAYTON VALLEY - CALMAR
AS DEFINED BY THE ALBERTA ELECTORAL DIVISIONS ACT, 1996
SCALE: 0 100 200 300 400 500 metres
0 200 400 600 800 1000 1200 1400 1600 feet
MAP: 50B1
BASE DATA: 00/07/03
REVIEWED: 00/03/01
PSD REVISED: 99/03/01
(ROLLING SUBDIVISION)

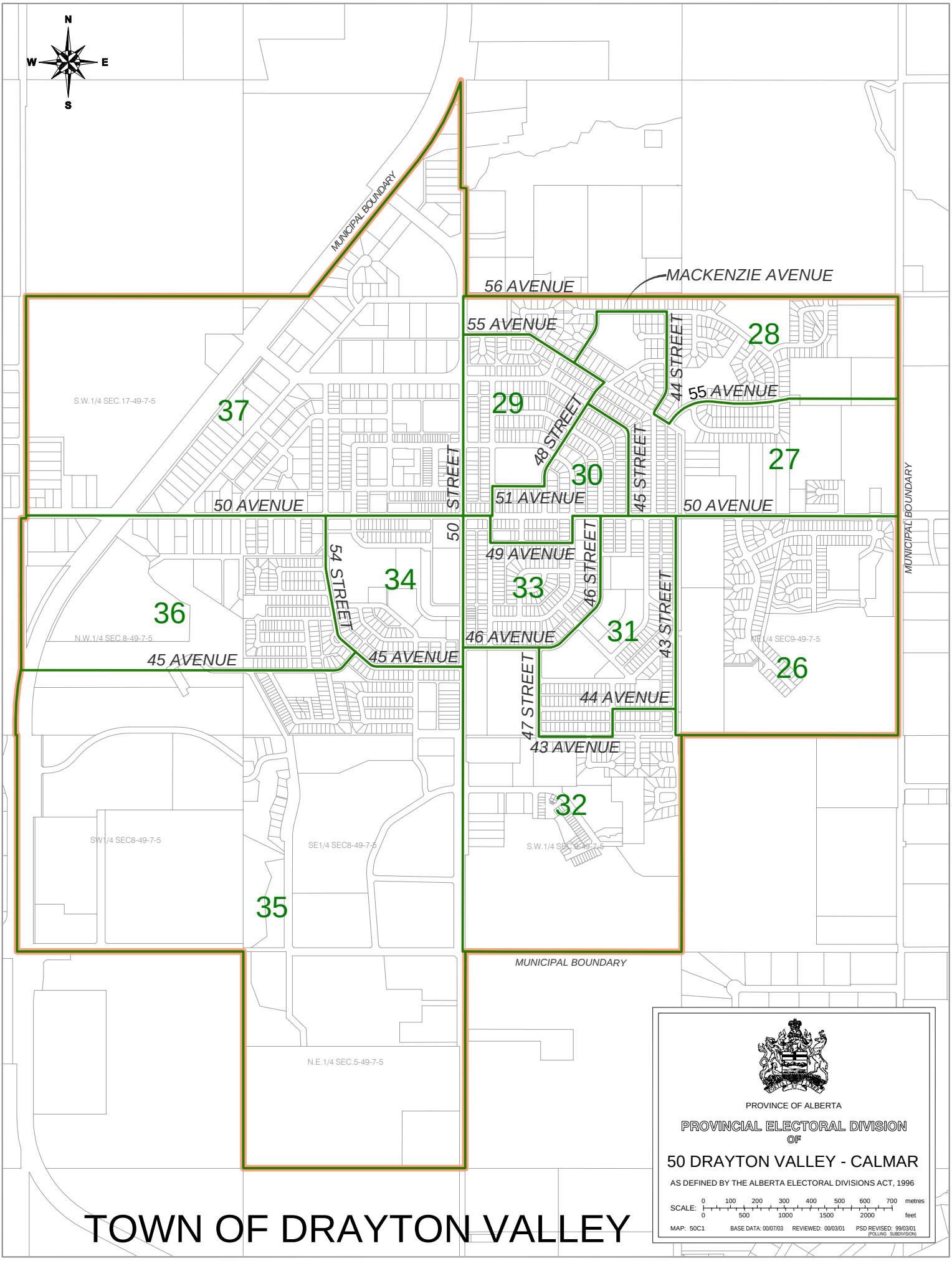
N
W
E
S
MUNICIPAL BOUNDARY
MACKENZIE AVENUE
56 AVENUE
55 AVENUE
44 STREET
55 AVENUE
28
29
48 STREET
45 STREET
27
30
51 AVENUE
50 AVENUE
50 AVENUE
MUNICIPAL BOUNDARY
37
S.W.1/4 SEC.17-49-7-5
STREET
50
49 AVENUE
46 STREET
33
34
54 STREET
36
N.W.1/4 SEC.8-49-7-5
46 AVENUE
31
43 STREET
N.E.1/4 SEC9-49-7-5
26
45 AVENUE
45 AVENUE
47 STREET
44 AVENUE
43 AVENUE
32
SW1/4 SEC8-49-7-5
SE1/4 SEC8-49-7-5
S.W.1/4 SEC.9-49-7-5
35
MUNICIPAL BOUNDARY
N.E.1/4 SEC.5-49-7-5
PROVINCE OF ALBERTA
PROVINCIAL ELECTORAL DIVISION
OF
50 DRAYTON VALLEY - CALMAR
AS DEFINED BY THE ALBERTA ELECTORAL DIVISIONS ACT, 1996
SCALE: 0 100 200 300 400 500 600 700 metres
0 500 1000 1500 2000 feet
MAP: 50C1
BASE DATA: 00/07/03
REVIEWED: 00/03/01
PSD REVISED: 99/03/01
(POLLING SUBDIVISION)
TOWN OF DRAYTON VALLEY

Electoral Division of Drumheller-Chinook
Statement of Official Results - March 12, 2001

POLL NUMBER	NAME OF POLL	NAMES ON LIST	GERRY HAMILTON NDP	SHIRLEY MCCLELLAN PC	GREG PYRA LIB	PETER SMITS SC	EILEEN WALKER IND	V	S	D	R	% VOTER TURNOUT
1	Rumsey	336	3	190	4	4	18	219	0	0	0	65.2
2	Morrin	324	11	145	13	4	22	195	0	0	0	60.2
3	Delia	445	8	192	27	1	25	253	1	0	0	56.9
4	Craigmyle	374	9	165	13	1	25	213	0	0	1	57.2
5	Hanna Rural	485	10	195	21	7	29	262	0	0	1	54.2
6	Hanna North	343	13	171	25	7	11	227	0	0	2	66.8
7	Hanna	320	10	147	16	6	13	192	0	0	1	60.3
8	Hanna Center	278	7	113	27	4	18	169	0	0	0	60.8
9	Hanna McCrae	365	11	145	25	4	23	208	0	0	0	57.0
10	Hanna East	322	8	117	17	7	15	164	0	0	0	50.9
11	Hanna West	289	12	98	19	3	9	141	0	0	0	48.8
12	Spondin/Richdale	172	2	49	9	1	6	67	0	0	0	39.0
13	Veteran	420	5	190	28	4	13	240	0	0	0	57.1
14	Consort Rural	255	3	116	9	3	20	151	0	0	1	59.6
15	Consort East	209	6	74	11	1	13	105	0	0	0	50.2
16	Consort West	298	2	93	21	2	8	126	1	0	0	42.3
17	Monitor	234	4	89	9	3	22	127	0	0	0	54.3
18	Altario	218	1	99	4	4	10	118	0	0	0	54.1
19	New Brigden	291	9	128	13	3	8	161	0	0	0	55.3
20	Oyen Rural	266	5	108	8	2	12	135	0	0	0	50.8
21	Oyen West	365	6	148	20	2	11	187	0	0	2	51.8
22	Oyen East	348	6	174	10	3	12	205	0	0	0	58.9
23	Acadia Valley	289	6	148	7	0	10	171	0	0	0	59.2
24	Empress/Bindloss	275	6	107	16	8	12	149	0	0	0	54.2
25	Buffalo/Jenner	164	0	69	2	2	3	76	0	0	0	46.3
26	Cereal	396	8	159	8	8	23	206	0	0	1	52.3
27	Youngstown	330	6	141	22	7	37	213	0	0	0	64.5
28	Cessford	222	3	60	25	6	37	131	0	0	0	59.0
29	Sunnynook	224	1	76	13	0	39	129	2	0	0	57.6
30	Munson	522	9	182	25	6	20	242	0	0	0	46.4
31	Carbon	580	3	288	25	5	30	351	0	0	0	60.5
32	Nacmine	553	36	186	24	4	17	267	0	0	2	48.6
33	Midlandvale	419	20	153	40	3	10	226	0	0	0	53.9
34	Drumheller North	360	22	118	14	3	5	162	0	0	1	45.3
35	Drumheller West	315	27	98	22	6	5	158	0	0	1	50.5
36	Drumheller Center	394	27	130	22	5	6	190	0	0	0	48.2
37	Drumheller East	379	12	110	16	0	8	146	0	0	0	38.5
38	Riverview	312	8	121	43	1	11	184	0	1	0	59.3
39	Greentree	309	24	86	15	2	6	133	0	0	0	43.0
40	Drumheller Huntington	414	30	117	21	2	7	177	1	0	0	42.8
41	Drumheller Bankview	315	20	108	24	4	7	163	0	0	0	51.7
42	Newcastle South	410	10	100	15	1	7	133	0	0	1	32.7
43	Newcastle	358	22	115	14	1	7	159	0	0	0	44.4
44	Drumheller Valley East	475	25	150	44	3	15	237	0	0	3	50.5
45	Dalum	290	2	159	17	2	19	199	1	0	0	68.6
46	Redland	412	15	96	7	8	32	158	0	0	1	38.6
47	Rockyford	392	7	184	15	1	31	238	0	0	1	61.0
48	Advance - Consort	0	0	19	6	0	5	30	0	0	0	
49	Advance - Oyen	0	2	63	6	0	4	75	0	0	1	
50	Advance - Drumheller	0	25	154	29	1	25	234	0	0	0	
51	Advance - Hanna	0	5	81	9	2	21	118	0	0	0	
52	Mobile - Oyen/Consort	0	4	47	7	7	1	66	0	0	2	

Electoral Division of Drumheller-Chinook
Statement of Official Results - March 12, 2001

POLL NUMBER	NAME OF POLL	NAMES ON LIST	GERRY HAMILTON NDP	SHIRLEY MCCLELLAN PC	GREG PYRA LIB	PETER SMITS SC	EILEEN WALKER IND	V	S	D	R	% VOTER TURNOUT
53	Mobile - Drumheller	0	7	54	8	5	7	81	0	0	1	
54	Mobile - Hanna	0	2	34	8	4	4	52	0	0	1	
55	Special Ballot	0	1	25	3	1	5	35	0	0	6	
	TOTAL	**16,066**	**546**	**6,684**	**921**	**184**	**819**	**9,154**	**6**	**1**	**30**	**57.2**

V = Valid Ballots S = Spoiled Ballots D = Declined Ballots R = Rejected Ballots

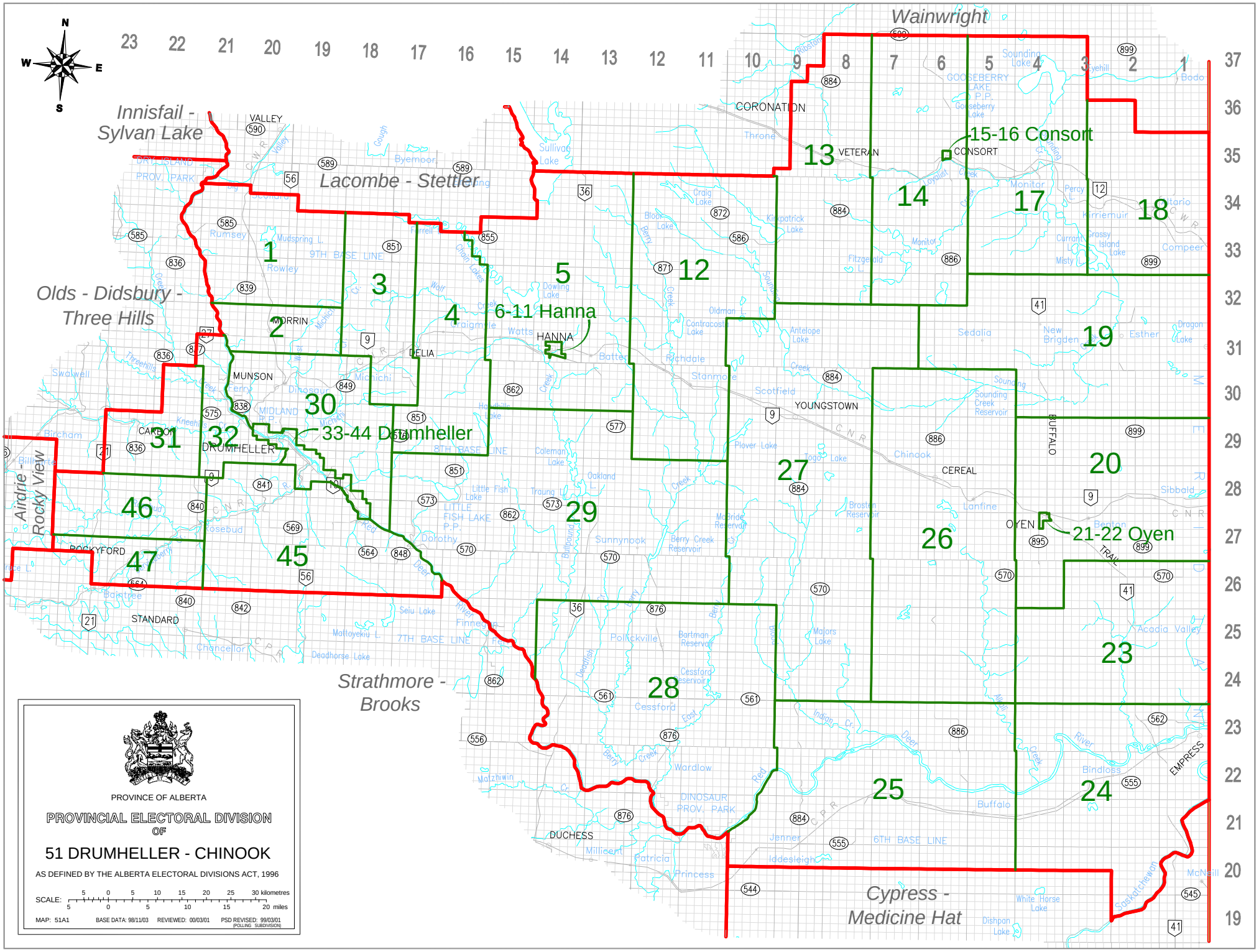
Wainwright
Innisfail - Sylvan Lake
Lacombe - Stettler
Olds - Didsbury - Three Hills
Airdrie - Rocky View
Strathmore - Brooks
Cypress - Medicine Hat
15-16 Consort
6-11 Hanna
33-44 Drumheller
21-22 Oyen
CORONATION
CONSORT
VETERAN
HANNA
MORRIN
DELIA
MUNSON
DRUMHELLER
CARBON
ROCKYFORD
STANDARD
YOUNGSTOWN
CEREAL
OYEN
DUCHESS
1
2
3
4
5
6
12
13
14
17
18
19
20
23
24
25
26
27
28
29
30
31
32
45
46
47
PROVINCE OF ALBERTA
PROVINCIAL ELECTORAL DIVISION OF
51 DRUMHELLER - CHINOOK
AS DEFINED BY THE ALBERTA ELECTORAL DIVISIONS ACT, 1996
SCALE:
MAP: 51A1
BASE DATA: 98/11/03
REVIEWED: 00/03/01
PSD REVISED: 99/03/01
(POLLING SUBDIVISION)

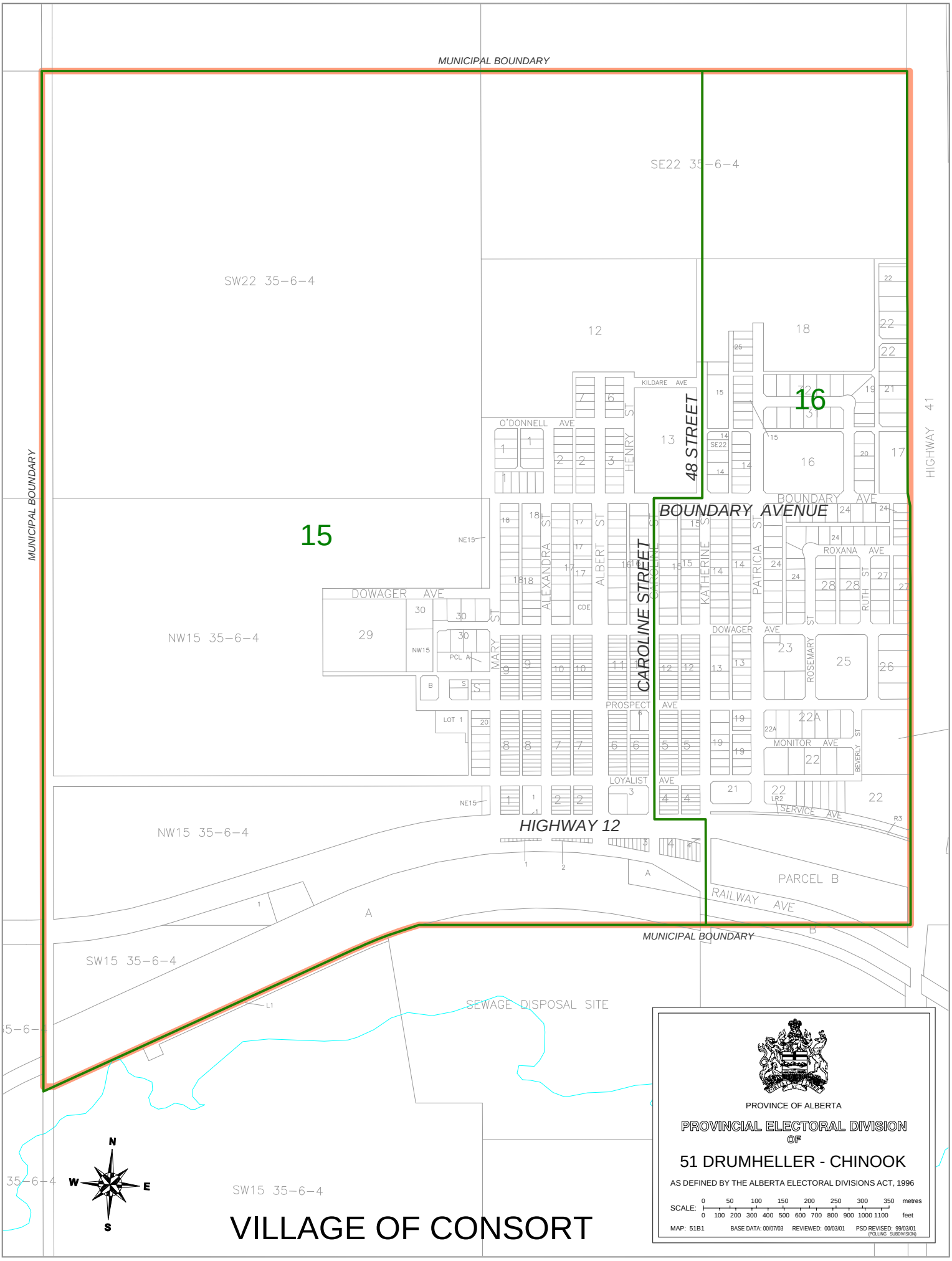
MUNICIPAL BOUNDARY
SE22 35-6-4
SW22 35-6-4
MUNICIPAL BOUNDARY
16
15
48 STREET
BOUNDARY AVENUE
CAROLINE STREET
HIGHWAY 12
NW15 35-6-4
NW15 35-6-4
SW15 35-6-4
SW15 35-6-4
MUNICIPAL BOUNDARY
SEWAGE DISPOSAL SITE
PARCEL B
RAILWAY AVE
SERVICE AVE
KILDARE AVE
O'DONNELL AVE
DOWAGER AVE
PROSPECT AVE
LOYALIST AVE
MONITOR AVE
ROXANA AVE
HENRY ST
ALEXANDRA ST
ALBERT ST
CAROLINE ST
KATHERINE ST
PATRICIA ST
MARY ST
ROSEMARY ST
RUTH ST
BEVERLY ST
HIGHWAY 41
PROVINCE OF ALBERTA
PROVINCIAL ELECTORAL DIVISION
OF
51 DRUMHELLER - CHINOOK
AS DEFINED BY THE ALBERTA ELECTORAL DIVISIONS ACT, 1996
SCALE: 0 50 100 150 200 250 300 350 metres
0 100 200 300 400 500 600 700 800 900 1000 1100 feet
MAP: 51B1
BASE DATA: 00/07/03
REVIEWED: 00/03/01
PSD REVISED: 99/03/01
(POLLING SUBDIVISION)
N
W
E
S
VILLAGE OF CONSORT

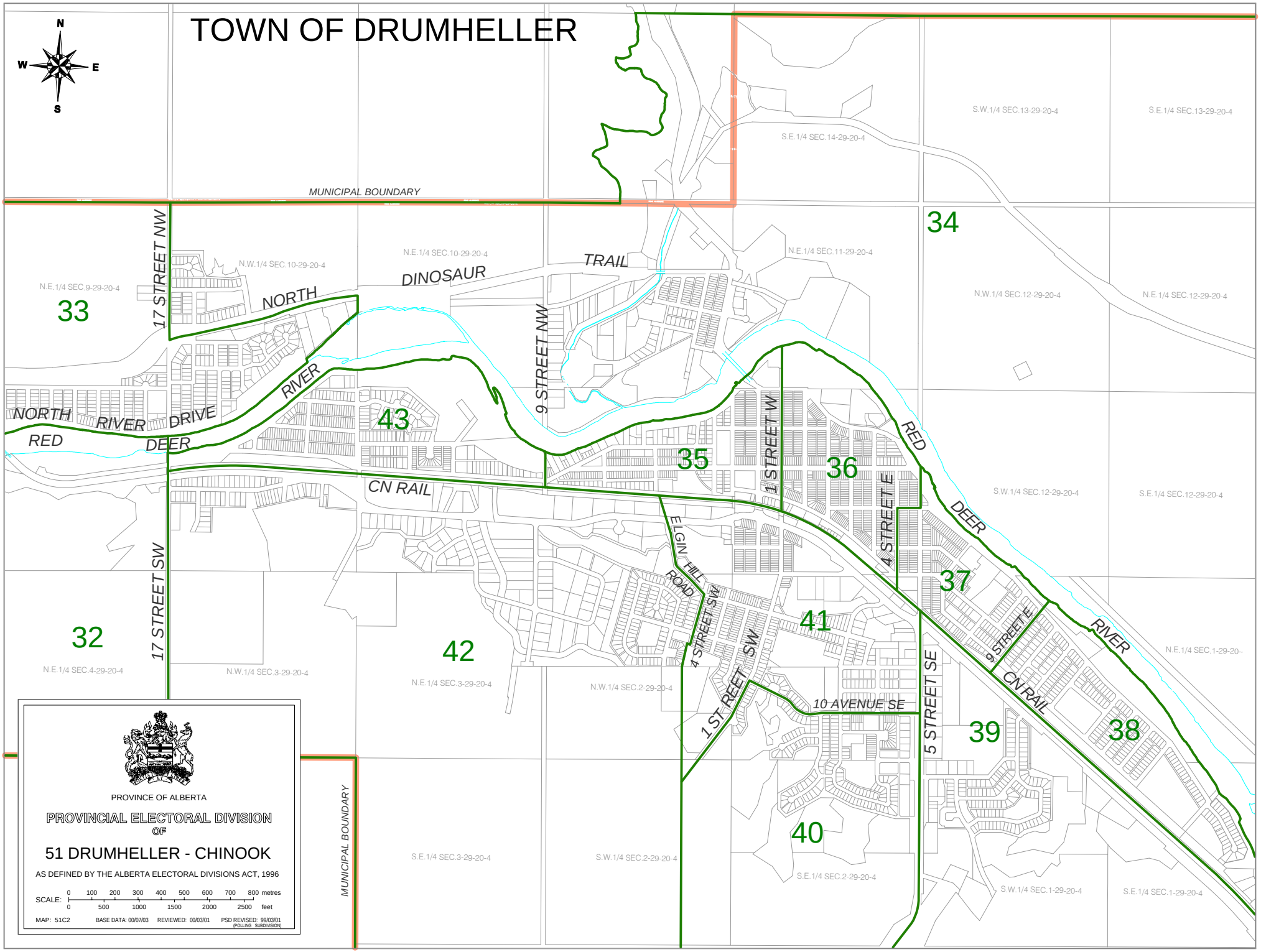
TOWN OF DRUMHELLER
N
W
E
S
MUNICIPAL BOUNDARY
17 STREET NW
N.W.1/4 SEC.10-29-20-4
N.E.1/4 SEC.10-29-20-4
N.E.1/4 SEC.9-29-20-4
33
NORTH
DINOSAUR
TRAIL
N.E.1/4 SEC.11-29-20-4
34
9 STREET NW
N.W.1/4 SEC.12-29-20-4
N.E.1/4 SEC.12-29-20-4
RIVER
NORTH
RIVER
DRIVE
RED
DEER
43
35
36
1 STREET W
RED
DEER
RIVER
S.W.1/4 SEC.12-29-20-4
S.E.1/4 SEC.12-29-20-4
CN RAIL
ELGIN HILL ROAD
4 STREET E
37
17 STREET SW
4 STREET SW
41
9 STREET E
RIVER
32
42
1 ST REET SW
10 AVENUE SE
5 STREET SE
CN RAIL
39
38
N.E.1/4 SEC.4-29-20-4
N.W.1/4 SEC.3-29-20-4
N.E.1/4 SEC.3-29-20-4
N.W.1/4 SEC.2-29-20-4
N.E.1/4 SEC.1-29-20-
40
S.E.1/4 SEC.3-29-20-4
S.W.1/4 SEC.2-29-20-4
S.E.1/4 SEC.2-29-20-4
S.W.1/4 SEC.1-29-20-4
S.E.1/4 SEC.1-29-20-4
MUNICIPAL BOUNDARY
PROVINCE OF ALBERTA
PROVINCIAL ELECTORAL DIVISION
OF
51 DRUMHELLER - CHINOOK
AS DEFINED BY THE ALBERTA ELECTORAL DIVISIONS ACT, 1996
SCALE: 0 100 200 300 400 500 600 700 800 metres
0 500 1000 1500 2000 2500 feet
MAP: 51C2
BASE DATA: 00/07/03
REVIEWED: 00/03/01
PSD REVISED: 99/03/01
(POLLING SUBDIVISION)

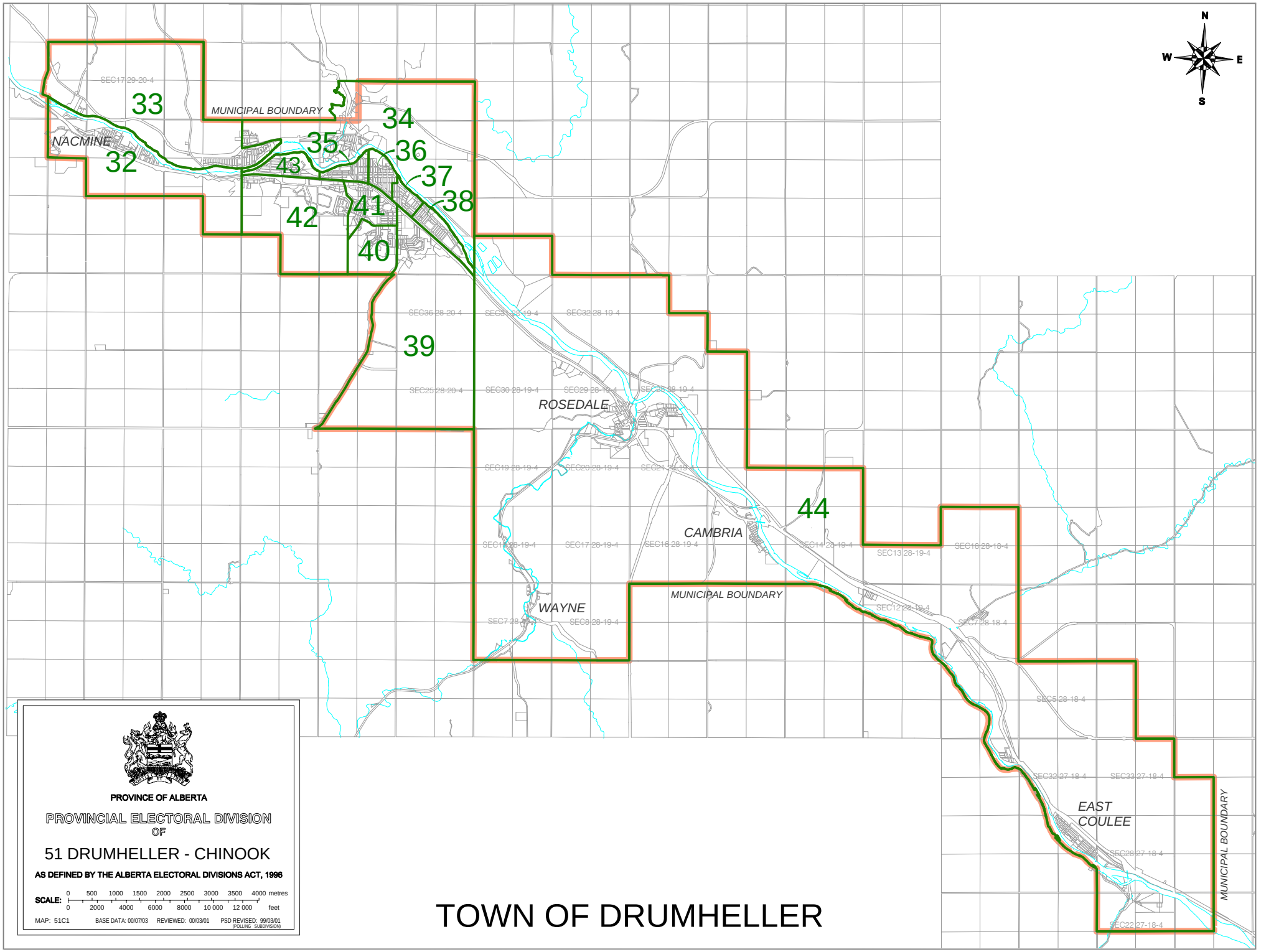
N
W
E
S
33
32
34
35
36
37
38
39
40
41
42
43
44
NACMINE
MUNICIPAL BOUNDARY
ROSEDALE
CAMBRIA
WAYNE
MUNICIPAL BOUNDARY
EAST COULEE
MUNICIPAL BOUNDARY
PROVINCE OF ALBERTA
PROVINCIAL ELECTORAL DIVISION OF
51 DRUMHELLER - CHINOOK
AS DEFINED BY THE ALBERTA ELECTORAL DIVISIONS ACT, 1996
SCALE: 0 500 1000 1500 2000 2500 3000 3500 4000 metres
0 2000 4000 6000 8000 10 000 12 000 feet
MAP: 51C1
BASE DATA: 00/07/03
REVIEWED: 00/03/01
PSD REVISED: 99/03/01
(POLLING SUBDIVISION)
TOWN OF DRUMHELLER

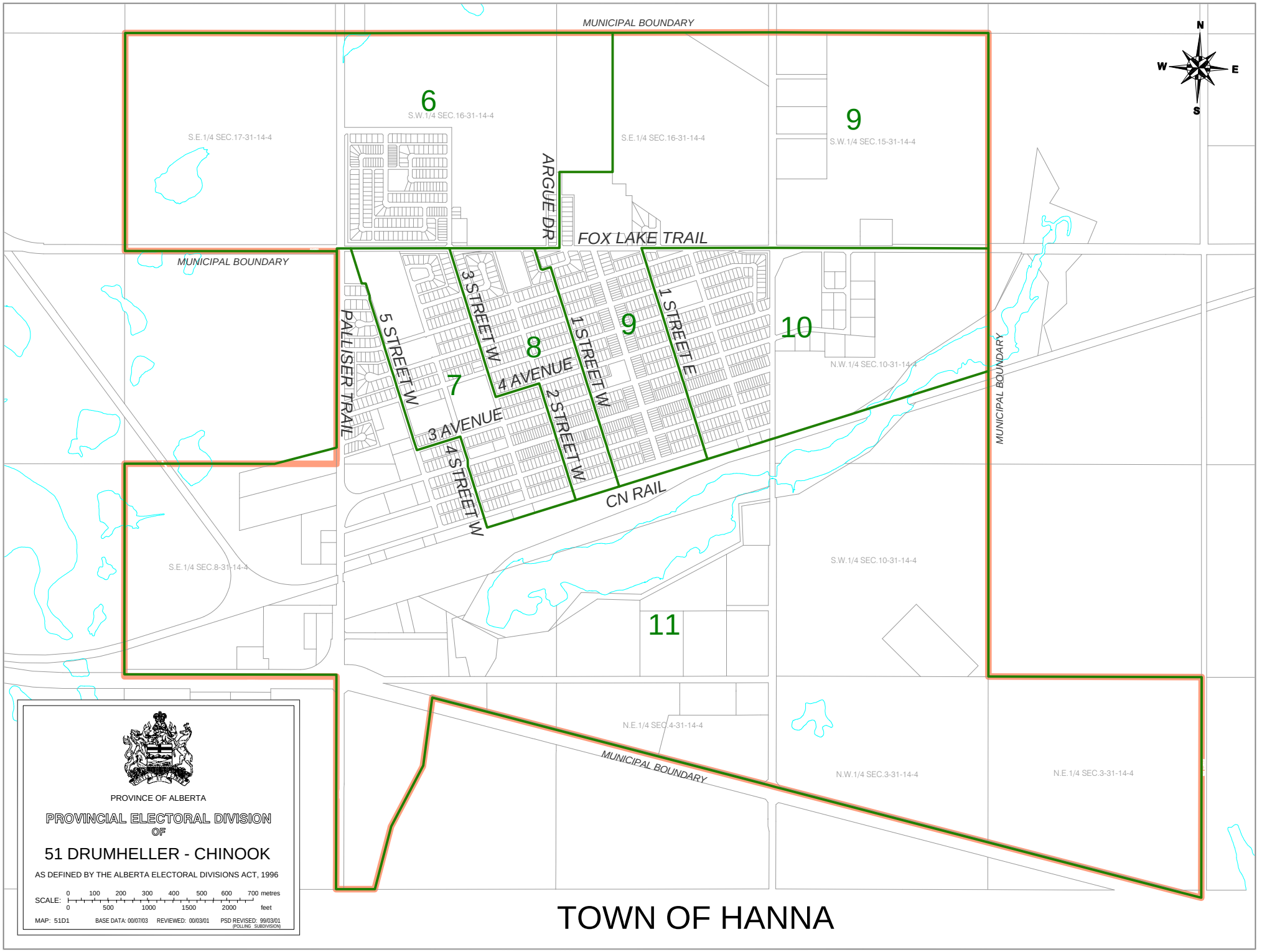
MUNICIPAL BOUNDARY
N
W
E
S
6
S.W.1/4 SEC.16-31-14-4
S.E.1/4 SEC.17-31-14-4
S.E.1/4 SEC.16-31-14-4
9
S.W.1/4 SEC.15-31-14-4
ARGUE DR
FOX LAKE TRAIL
MUNICIPAL BOUNDARY
PALLISER TRAIL
5 STREET W
3 STREET W
8
4 AVENUE
7
3 AVENUE
4 STREET W
2 STREET W
1 STREET W
9
1 STREET E
10
N.W.1/4 SEC.10-31-14-4
MUNICIPAL BOUNDARY
CN RAIL
S.E.1/4 SEC.8-31-14-4
S.W.1/4 SEC.10-31-14-4
11
N.E.1/4 SEC.4-31-14-4
MUNICIPAL BOUNDARY
N.W.1/4 SEC.3-31-14-4
N.E.1/4 SEC.3-31-14-4
PROVINCE OF ALBERTA
PROVINCIAL ELECTORAL DIVISION
OF
51 DRUMHELLER - CHINOOK
AS DEFINED BY THE ALBERTA ELECTORAL DIVISIONS ACT, 1996
SCALE: 0 100 200 300 400 500 600 700 metres
0 500 1000 1500 2000 feet
MAP: 51D1
BASE DATA: 00/07/03
REVIEWED: 00/03/01
PSD REVISED: 99/03/01
(POLLING SUBDIVISION)
TOWN OF HANNA

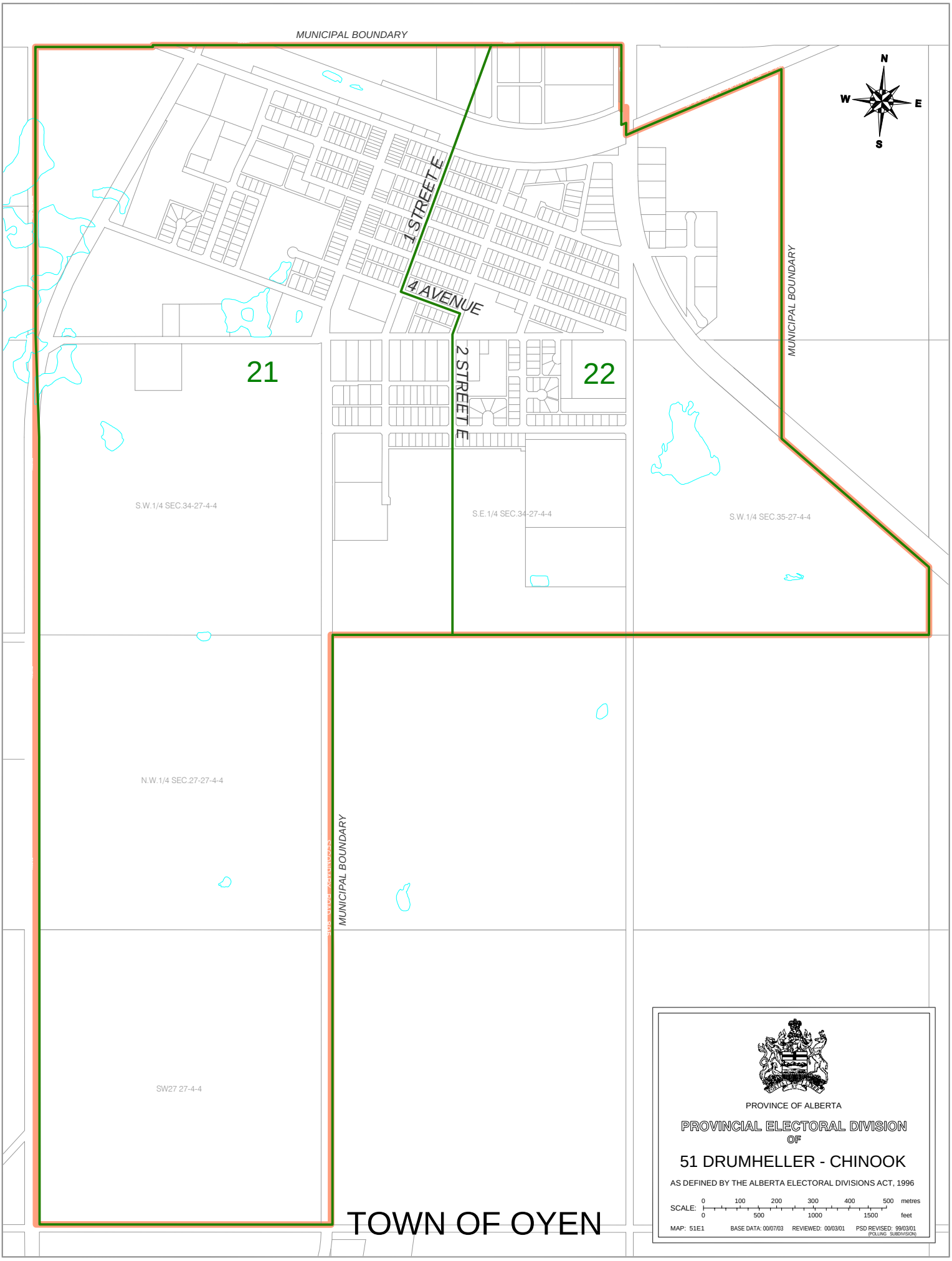
MUNICIPAL BOUNDARY
N
W
E
S
1 STREET E
4 AVENUE
2 STREET E
21
22
MUNICIPAL BOUNDARY
S.W.1/4 SEC.34-27-4-4
S.E.1/4 SEC.34-27-4-4
S.W.1/4 SEC.35-27-4-4
N.W.1/4 SEC.27-27-4-4
MUNICIPAL BOUNDARY
SECONDARY ROAD 806
SW27 27-4-4
TOWN OF OYEN
PROVINCE OF ALBERTA
PROVINCIAL ELECTORAL DIVISION
OF
51 DRUMHELLER - CHINOOK
AS DEFINED BY THE ALBERTA ELECTORAL DIVISIONS ACT, 1996
SCALE:
0 100 200 300 400 500 metres
0 500 1000 1500 feet
MAP: 51E1
BASE DATA: 00/07/03
REVIEWED: 00/03/01
PSD REVISED: 99/03/01
(POLLING SUBDIVISION)

Electoral Division of Dunvegan
Statement of Official Results - March 12, 2001

POLL NUMBER	NAME OF POLL	NAMES ON LIST	FRED EULER IND	HECTOR GOUDREAU PC	RON (EARL) MILLER IND	BRUCE RUTLEY LIB	YVONNE SINKEVICH NDP	V	S	D	R	% VOTER TURNOUT
1	Grimshaw Rural	394	0	131	0	30	6	167	0	0	0	42.4
2	Grimshaw North	267	4	77	4	24	5	114	0	0	0	42.7
3	Grimshaw West	319	1	89	4	33	6	133	0	0	1	42.0
4	Grimshaw South West	435	0	119	1	57	8	185	1	0	0	42.5
5	Grimshaw South	319	4	102	0	25	8	139	0	0	0	43.6
6	Grimshaw East	296	1	82	1	41	8	133	0	0	2	45.6
7	Berwyn Rural	281	7	96	8	28	5	144	0	0	0	51.2
8	Berwyn Village	421	10	121	4	56	15	206	0	0	0	48.9
9	Brownvale Rural	339	4	110	1	43	11	169	0	0	0	49.9
10	Whitelaw	321	5	72	7	56	6	146	0	0	0	45.5
11	Waterhole/Friedentstal/Blu	585	6	177	12	77	13	285	0	1	0	48.9
12	Gage-Highland Park	330	8	87	5	50	9	159	0	0	0	48.2
13	Fairview Beaveridge	416	1	157	9	69	6	242	0	0	1	58.4
14	Fairview Hospital Area	378	2	98	5	67	10	182	0	0	0	48.1
15	Fairview Bickell Heights	363	2	90	1	60	4	157	0	0	0	43.3
16	Fairview Urban West End	352	4	84	8	87	10	193	1	0	0	54.8
17	Fairview Urban Center	179	0	52	4	38	4	98	1	0	0	54.7
18	Fairview East	376	0	60	9	55	6	130	0	0	0	34.6
19	David Thompson	284	8	97	2	36	8	151	1	0	0	53.2
20	Hines Creek Rural	308	14	72	15	36	16	153	0	0	0	49.7
21	Village of Hines Creek	314	16	62	8	26	6	118	0	0	0	37.6
22	Eureka River	324	4	106	12	15	6	143	0	0	0	44.1
23	Worsley	331	4	115	7	29	7	162	0	0	0	48.9
24	Remote Area	0	0	0	0	0	0	0	0	0	0	0.0
25	Cleardale/Bear Canyon	210	3	100	6	13	0	122	0	0	0	58.1
26	Bonanza	388	6	148	13	17	4	188	0	0	0	48.5
27	Savanna/Silver Val/Fourth	434	7	125	14	25	30	201	0	0	0	46.3
28	Blueberry Mountain	217	0	73	9	16	14	112	0	0	0	51.6
29	Gordondale	185	1	82	1	6	5	95	0	0	0	51.4
30	Spirit River Rural	354	6	120	4	29	12	171	0	1	0	48.6
31	Spirit River East	369	0	137	1	44	13	195	0	0	0	52.8
32	South West Spirit River	383	5	112	2	49	3	171	0	0	0	44.6
33	Rycroft Rural	391	6	136	12	36	33	223	0	0	0	57.0
34	Rycroft Village	370	6	132	5	35	23	201	1	0	0	54.3
35	Woking	394	6	142	4	40	17	209	0	0	0	53.0
36	Wanham	398	3	101	1	17	57	179	0	0	0	45.0
37	Eaglesham	352	5	109	8	39	19	180	0	0	0	51.1
38	Tangent	241	4	109	3	17	5	138	0	0	0	57.3
39	Culp	289	2	125	1	20	6	154	0	0	0	53.3
40	Girouxville	197	1	107	0	16	0	124	0	0	0	62.9
41	Jean Cote	197	1	92	0	33	4	130	0	0	0	66.0
42	Donnelly	465	5	201	1	42	8	257	2	0	1	55.5
43	Falher South West	367	2	188	2	27	3	222	1	0	0	60.5
44	Falher East	350	0	139	1	24	3	167	1	0	0	47.7
45	Falher Rural	247	1	117	0	10	6	134	0	0	0	54.3
46	Mclennan Rural	218	3	77	3	19	2	104	0	0	0	47.7
47	Mclennan South West	203	2	58	1	33	2	96	0	0	0	47.3
48	Mclennan East	318	3	119	2	51	6	181	2	0	0	56.9
49	Guy	438	5	125	1	40	11	182	0	0	0	41.6
50	Advance - Grimshaw	0	2	69	4	13	2	90	0	0	0	
51	Advance - Falher	0	4	175	2	15	6	202	0	0	0	
52	Advance - Rycroft	0	2	30	1	14	2	49	0	0	0	
53	Advance - Fairview	0	3	144	5	45	10	207	0	0	0	
54	Mobile - Mclennan	0	2	63	8	13	0	86	0	1	0	

Electoral Division of Dunvegan
Statement of Official Results - March 12, 2001

POLL NUMBER	NAME OF POLL	NAMES ON LIST	FRED EULER IND	HECTOR GOUDREAU PC	RON (EARL) MILLER IND	BRUCE RUTLEY LIB	YVONNE SINKEVICH NDP	V	S	D	R	% VOTER TURNOUT
55	Mobile - Grimshaw	0	3	9	2	3	2	19	0	0	0	
56	Mobile - Fairview	0	4	28	1	25	8	66	0	0	0	
57	Mobile - Spirit River	0	0	26	1	9	9	45	0	0	0	
58	Special Ballot	0	0	83	2	15	0	100	1	0	22	
	TOTAL	**15,907**	**208**	**5,857**	**248**	**1,888**	**508**	**8,709**	**12**	**3**	**27**	**54.9**

V = Valid Ballots S = Spoiled Ballots D = Declined Ballots R = Rejected Ballots

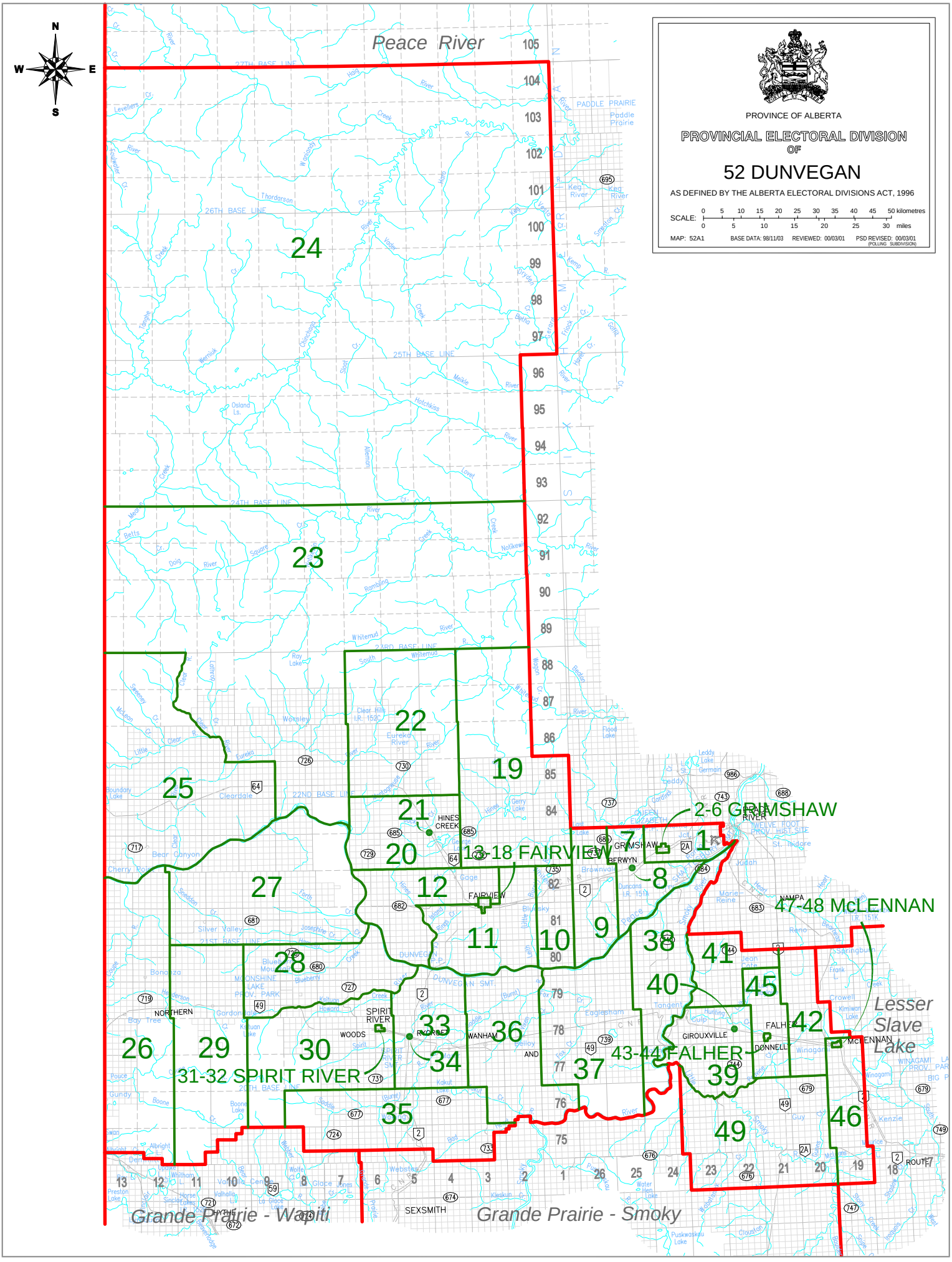
PROVINCE OF ALBERTA
PROVINCIAL ELECTORAL DIVISION
OF
52 DUNVEGAN
AS DEFINED BY THE ALBERTA ELECTORAL DIVISIONS ACT, 1996
SCALE: 0 5 10 15 20 25 30 35 40 45 50 kilometres
0 5 10 15 20 25 30 miles
MAP: 52A1
BASE DATA: 98/11/03
REVIEWED: 00/03/01
PSD REVISED: 00/03/01
(POLLING SUBDIVISION)
N
S
E
W
Peace River
Grande Prairie - Wapiti
Grande Prairie - Smoky
Lesser Slave Lake
2-6 GRIMSHAW
13-18 FAIRVIEW
47-48 McLENNAN
43-44 FALHER
31-32 SPIRIT RIVER
24
23
22
21
20
19
25
27
12
11
10
9
8
7
1
38
41
40
45
42
39
46
49
37
36
33
34
35
30
29
26
28
HINES CREEK
FAIRVIEW
GRIMSHAW
BERWYN
NAMPA
PEACE RIVER
SPIRIT RIVER
WOODS
RYCROFT
WANHAM
GIROUXVILLE
FALHER
DONNELLY
McLENNAN
NORTHERN
SEXSMITH
HYTHE
ROUTE 7

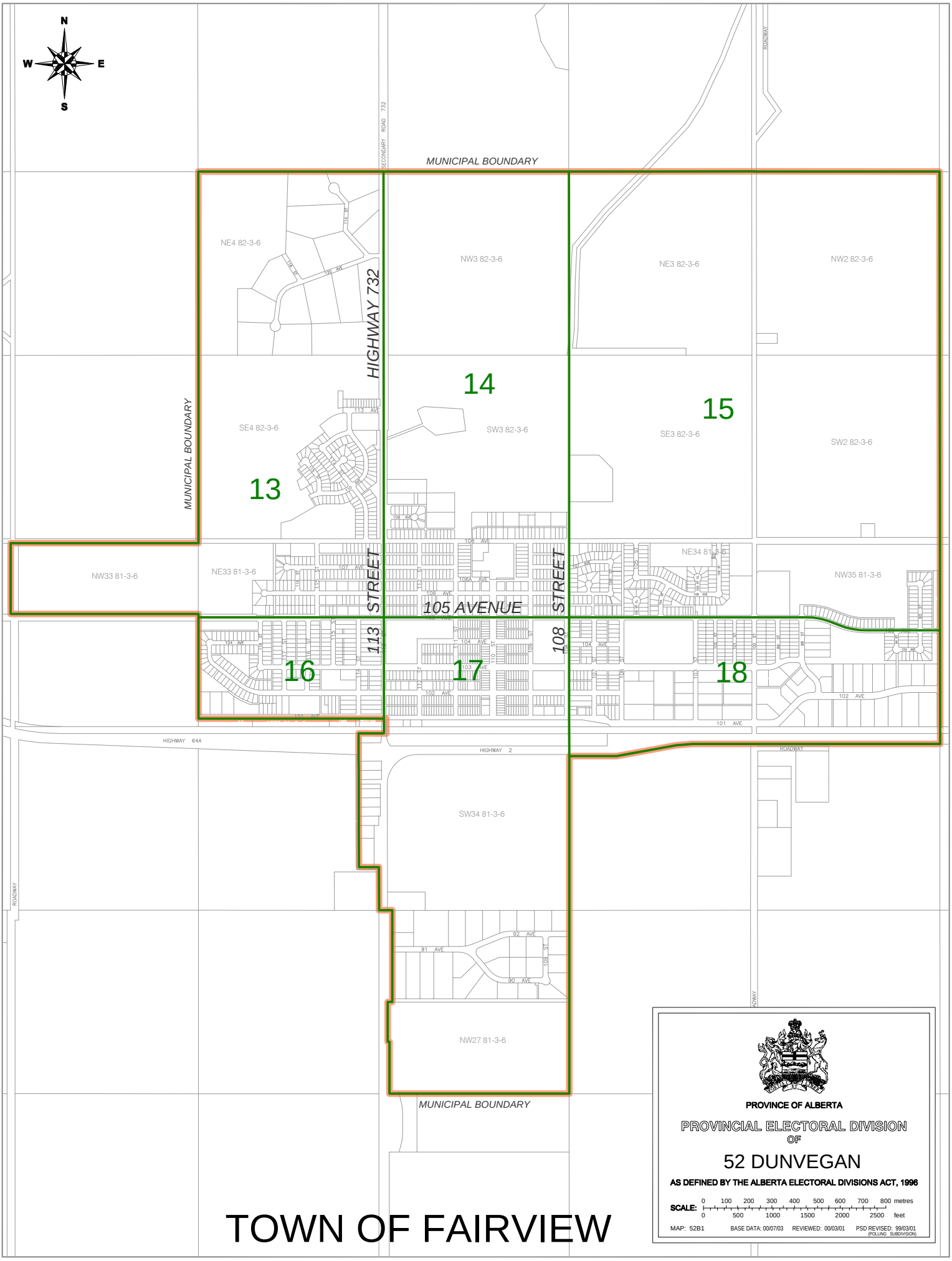
N
W
E
S
MUNICIPAL BOUNDARY
SECONDARY ROAD 732
HIGHWAY 732
MUNICIPAL BOUNDARY
NE4 82-3-6
NW3 82-3-6
NE3 82-3-6
NW2 82-3-6
SE4 82-3-6
SW3 82-3-6
SE3 82-3-6
SW2 82-3-6
14
15
13
NW33 81-3-6
NE33 81-3-6
NE34 81-3-6
NW35 81-3-6
STREET
105 AVENUE
STREET
113
108
16
17
18
HIGHWAY 64A
HIGHWAY 2
ROADWAY
SW34 81-3-6
NW27 81-3-6
MUNICIPAL BOUNDARY
PROVINCE OF ALBERTA
PROVINCIAL ELECTORAL DIVISION
OF
52 DUNVEGAN
AS DEFINED BY THE ALBERTA ELECTORAL DIVISIONS ACT, 1996
SCALE: 0 100 200 300 400 500 600 700 800 metres
0 500 1000 1500 2000 2500 feet
MAP: 52B1
BASE DATA: 00/07/03
REVIEWED: 00/03/01
PSD REVISED: 99/03/01
(POLLING SUBDIVISION)
TOWN OF FAIRVIEW

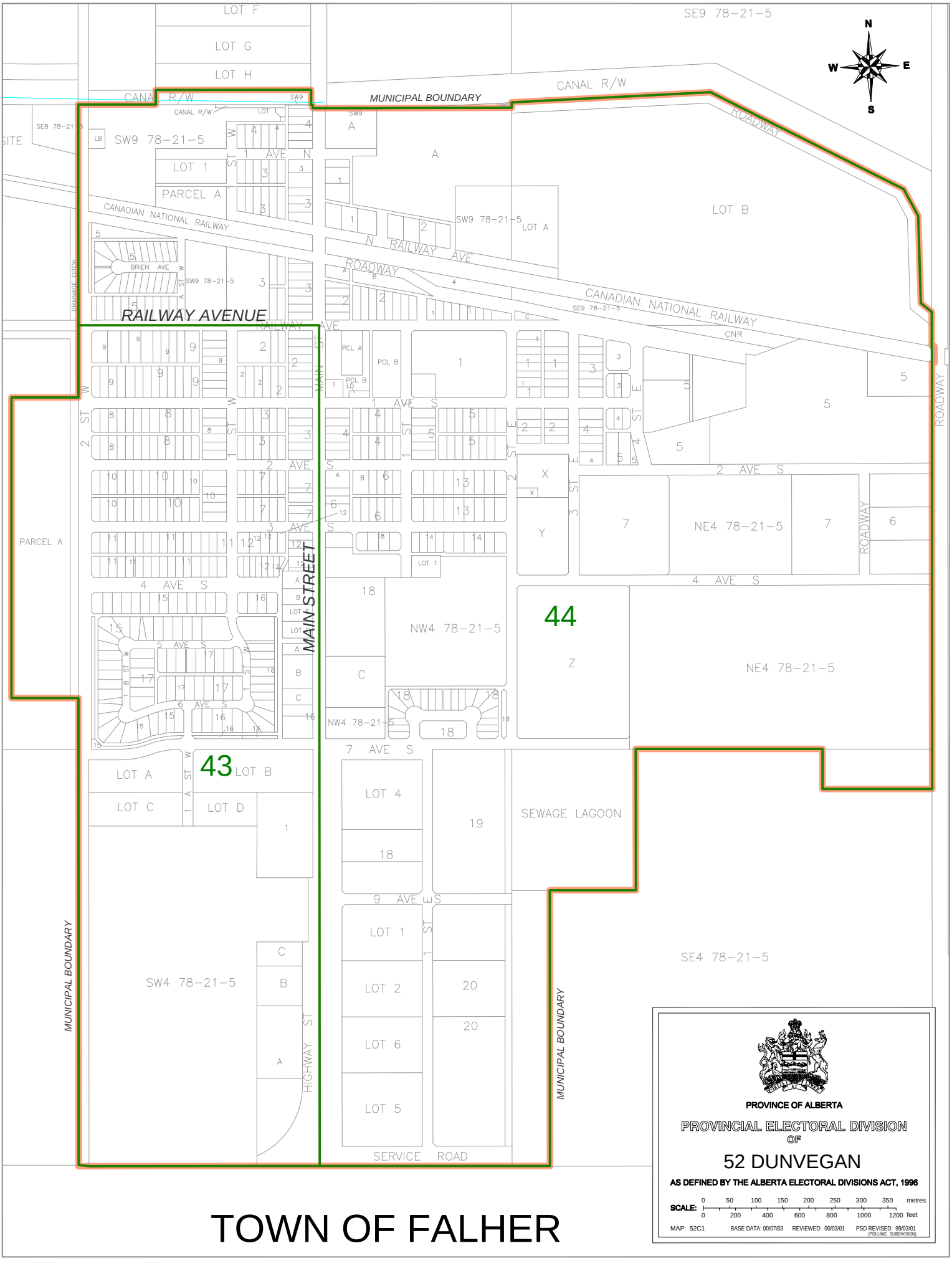

TOWN OF FALHER

PROVINCE OF ALBERTA

PROVINCIAL ELECTORAL DIVISION OF

52 DUNVEGAN

AS DEFINED BY THE ALBERTA ELECTORAL DIVISIONS ACT, 1996

SCALE: 0 50 100 150 200 250 300 350 metres
0 200 400 600 800 1000 1200 feet

MAP: 52C1 BASE DATA: 00/07/03 REVIEWED: 00/03/01 PSD REVISED: 99/03/01 (POLLING SUBDIVISION)

TOWN OF GRIMSHAW

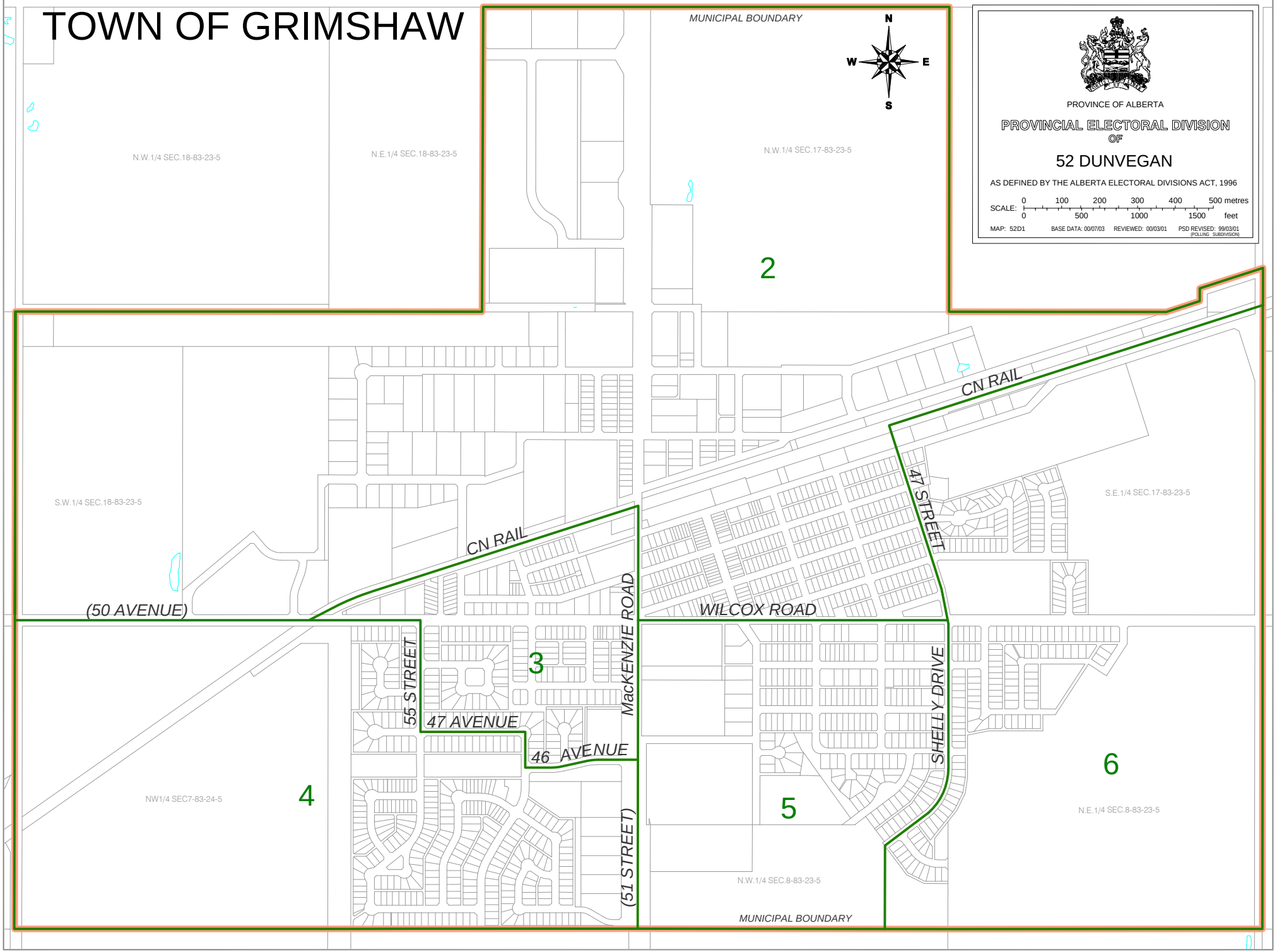

TOWN OF McLENNAN

PROVINCE OF ALBERTA

PROVINCIAL ELECTORAL DIVISION
OF
52 DUNVEGAN

AS DEFINED BY THE ALBERTA ELECTORAL DIVISIONS ACT, 1996

SCALE: 0 50 100 150 200 250 300 350 400 metres
0 200 400 600 800 1000 1200 feet

MAP: 52E1 BASE DATA: 00/07/03 REVIEWED: 00/03/01 PSD REVISED: 99/03/01 (POLLING SUBDIVISION)

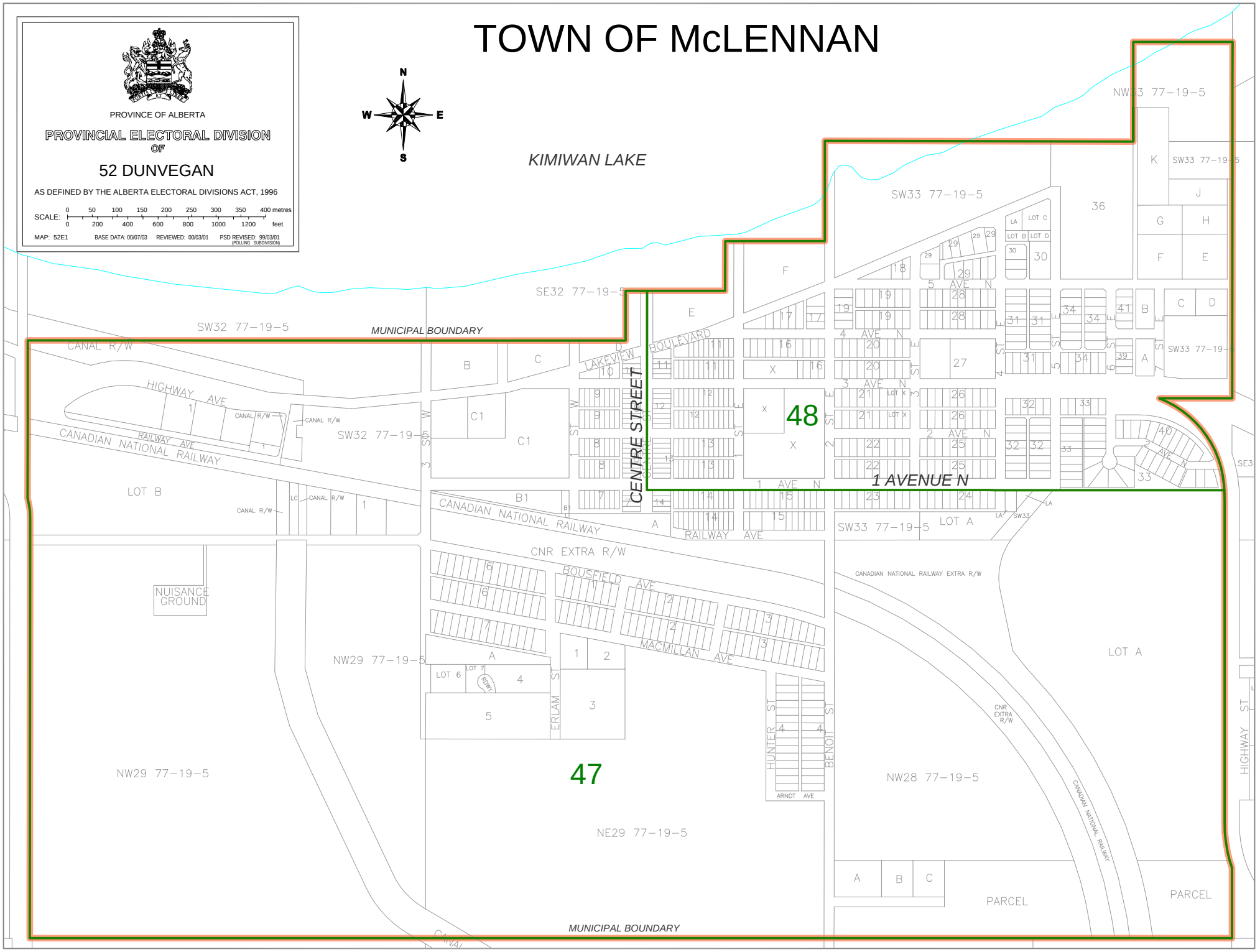

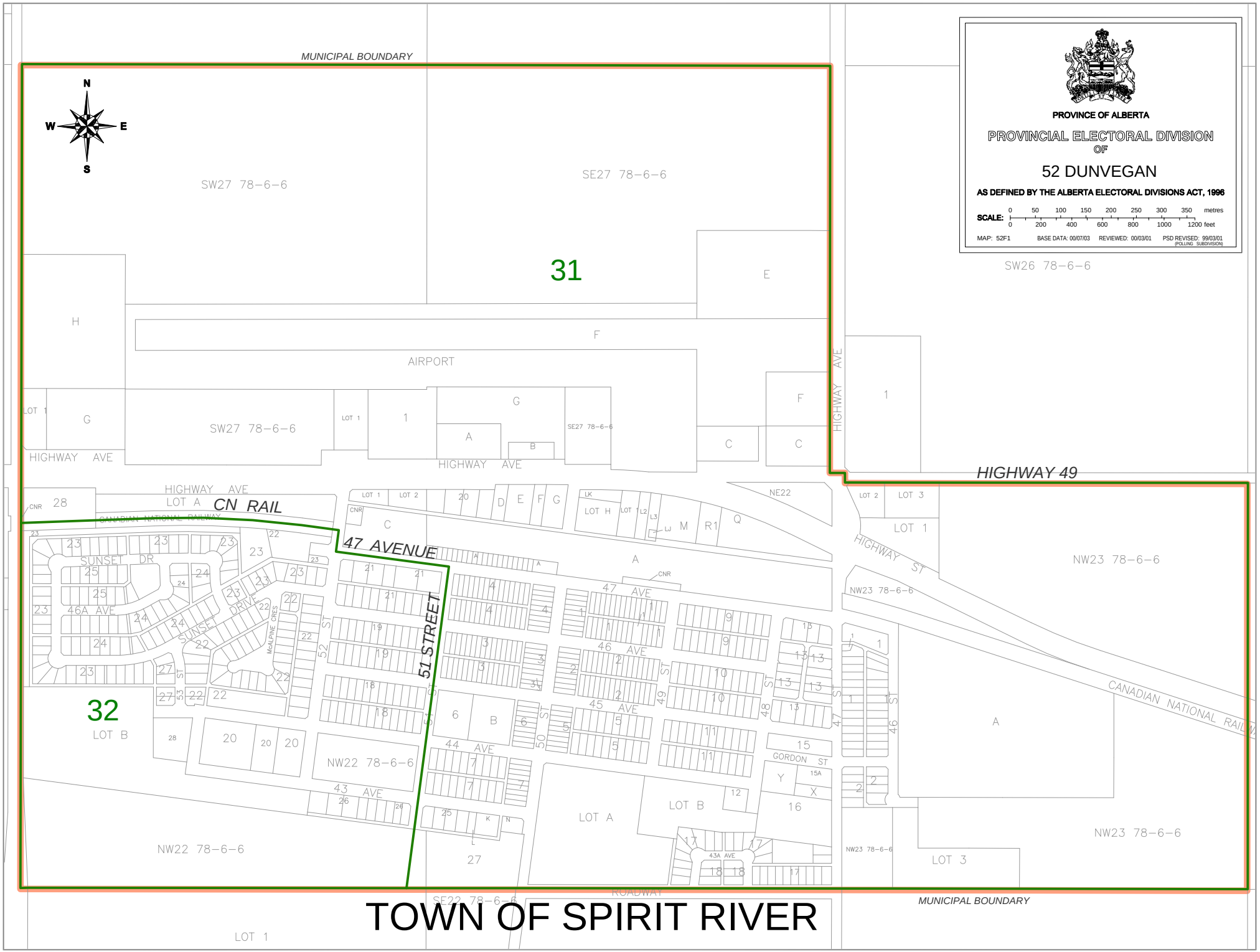
MUNICIPAL BOUNDARY
N
W
E
S
PROVINCE OF ALBERTA
PROVINCIAL ELECTORAL DIVISION
OF
52 DUNVEGAN
AS DEFINED BY THE ALBERTA ELECTORAL DIVISIONS ACT, 1996
SCALE: 0 50 100 150 200 250 300 350 metres
0 200 400 600 800 1000 1200 feet
MAP: 52F1 BASE DATA: 00/07/03 REVIEWED: 00/03/01 PSD REVISED: 99/03/01
(POLLING SUBDIVISION)
SW27 78-6-6
SE27 78-6-6
SW26 78-6-6
31
AIRPORT
HIGHWAY AVE
HIGHWAY 49
CN RAIL
47 AVENUE
51 STREET
HIGHWAY ST
CANADIAN NATIONAL RAILWAY
NW23 78-6-6
NW22 78-6-6
SE22 78-6-6
32
LOT B
LOT A
LOT 1
LOT 3
ROADWAY
MUNICIPAL BOUNDARY
TOWN OF SPIRIT RIVER

Electoral Division of Fort McMurray
Statement of Official Results - March 12, 2001

POLL NUMBER	NAME OF POLL	NAMES ON LIST	GUY C. BOUTILIER PC	LYN GORMAN NDP	JOHN S. VYBOH LIB	V	S	D	R	% VOTER TURNOUT
1	Thickwood	456	153	24	33	210	0	0	0	46.1
2	Timberlea	424	60	19	24	103	0	0	0	24.3
3A	Timberlea	475	152	29	47	228	1	0	1	48.2
3B	Timberlea	471	160	22	40	222	0	0	1	47.3
4	Timberlea	531	181	19	43	243	0	0	2	46.1
5	Timberlea	462	174	12	32	218	0	0	1	47.4
6A	Timberlea	442	136	20	28	184	0	0	0	41.6
6B	Timberlea	633	96	22	22	140	0	0	0	22.1
7	Dickinsfield	395	116	35	33	184	0	0	1	46.8
8	Dickinsfield	575	199	27	39	265	0	0	0	46.1
9	Dickinsfield	522	162	24	46	232	0	0	1	44.6
10	Dickinsfield	432	141	27	37	205	0	0	1	47.7
11	Thickwood	434	110	29	46	185	0	0	1	42.9
12	Thickwood	581	154	38	42	234	0	0	0	40.3
13	Stroud Bay	316	28	13	16	57	0	0	0	18.0
14	Elmore Drive	482	66	19	30	115	0	0	0	23.9
15	Elmore Drive	299	56	14	16	86	0	0	0	28.8
16	Deep Road	481	143	36	41	220	0	0	0	45.7
17	Signal Road	471	125	30	42	197	0	0	0	41.8
18	Wolverine Drive	388	102	25	35	162	0	0	0	41.8
19	Ermine Crescent	429	137	22	45	204	0	0	0	47.6
20	Thickwood	339	118	21	17	156	0	0	0	46.0
21	Thickwood	410	48	25	24	97	0	0	0	23.7
22	Thickwood	393	96	30	40	166	0	0	0	42.2
23	Ross Haven Drive	353	59	18	27	104	0	0	0	29.5
24	Rogers Crescent	444	173	23	40	236	2	0	0	53.2
25	Simpson Way	399	83	27	41	151	0	0	1	38.1
26	Simpson Way	425	107	41	39	187	0	0	0	44.0
27	Silversprings Drive	474	122	19	38	179	0	0	0	37.8
28	MacDonald Drive	435	45	30	9	84	1	0	0	19.3
29	Manning Avenue	424	43	24	30	97	0	0	0	22.9
30	Hill Drive	323	78	28	24	130	0	0	0	40.2
31	Clearwater Crescent	335	36	31	13	80	2	0	0	23.9
32	Fraser Avenue	344	40	33	8	81	0	0	0	23.5
33	McLeod Street	363	81	30	26	137	0	0	0	37.7
34	Birch Road	548	145	41	32	218	0	0	0	39.8
35	Moberly Crescent	370	87	38	32	157	0	0	3	43.2
36	Alberta Drive	380	121	21	33	175	0	0	0	46.1
37	Pond Crescent	309	41	16	25	82	0	0	0	26.5
38	9501 Manning	389	39	16	19	74	0	0	0	19.0
39	Nixon Street	614	33	22	6	61	0	0	0	9.9
40	MacDonald Avenue	262	9	12	10	31	0	0	0	11.8
41	Aurora Place	333	71	16	20	107	0	0	0	32.1
42	201 Abasand Drive	547	52	18	28	98	0	0	0	17.9
43	Hill View Park	672	110	30	43	183	0	0	0	27.2
44	401 Athabasca Avenue	502	75	24	20	119	0	0	0	23.7
45	Grayling Terrace	409	101	28	29	158	0	0	0	38.6
46	Waterways	428	67	33	30	130	0	0	0	30.4
47	Beaconhill 2	285	119	22	20	161	0	0	1	56.8
48	Beaconhill 3	401	131	39	29	199	2	0	0	49.6
49	Beaconhill 1	323	104	21	22	147	0	0	0	45.5
50	Beaconhill 4	438	93	33	31	157	0	0	0	35.8
51	Grandview	443	50	26	23	99	0	0	0	22.3

Electoral Division of Fort McMurray
Statement of Official Results - March 12, 2001

POLL NUMBER	NAME OF POLL	NAMES ON LIST	GUY C. BOUTILIER PC	LYN GORMAN NDP	JOHN S. VYBOH LIB	V	S	D	R	% VOTER TURNOUT
52	Gregoire Trailer	420	49	19	28	96	0	0	0	22.9
53	Grey Crescent	478	74	30	18	122	1	0	0	25.5
54	Greenbriar Bay	459	91	12	39	142	0	0	0	30.9
55	Advance	0	365	70	72	507	2	0	1	
56	Mobile - Rotary House/Hospital	0	29	10	13	52	0	0	0	
57	Special Ballot	0	78	15	24	117	0	2	1	
	TOTAL	**24,170**	**5,914**	**1,498**	**1,759**	**9,171**	**11**	**2**	**16**	**38.0**

V = Valid Ballots S = Spoiled Ballots D = Declined Ballots R = Rejected Ballots

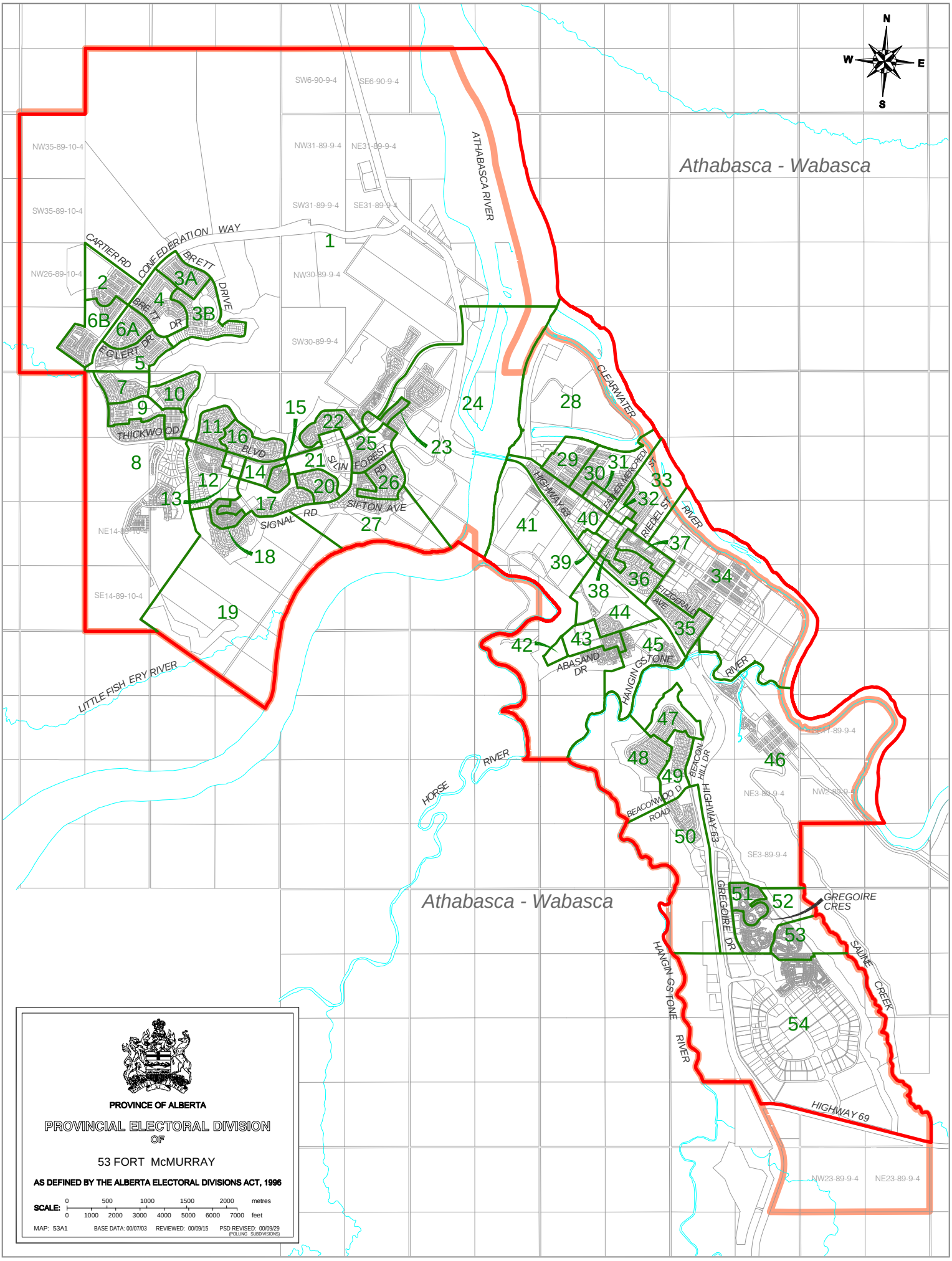
N
W
E
S
Athabasca - Wabasca
Athabasca - Wabasca
ATHABASCA RIVER
CLEARWATER RIVER
LITTLE FISH ERY RIVER
HORSE RIVER
HANGINGSTONE RIVER
SALINE CREEK
CARTIER RD
CONFEDERATION WAY
BRETT DRIVE
BRETT DR
EGLERT DR
THICKWOOD BLVD
SIXIN FOREST RD
SIFTON AVE
SIGNAL RD
FARMERCREEK ST
RIEDEL ST
HIGHWAY 63
FITZGERALD AVE
ABASAND DR
HANGINGSTONE
BEACON HILL DR
BEACONWOOD ROAD
GREGOIRE DR
GREGOIRE CRES
HIGHWAY 69
NW35-89-10-4
NW31-89-9-4
NE31-89-9-4
SW35-89-10-4
SW31-89-9-4
SE31-89-9-4
NW26-89-10-4
NW30-89-9-4
SW30-89-9-4
NE14-89-10-4
SE14-89-10-4
SW6-90-9-4
SE6-90-9-4
NE3-89-9-4
NW2-89-9-4
SE3-89-9-4
NW23-89-9-4
NE23-89-9-4
1
2
3A
3B
4
5
6A
6B
7
8
9
10
11
12
13
14
15
16
17
18
19
20
21
22
23
24
25
26
27
28
29
30
31
32
33
34
35
36
37
38
39
40
41
42
43
44
45
46
47
48
49
50
51
52
53
54
PROVINCE OF ALBERTA
PROVINCIAL ELECTORAL DIVISION
OF
53 FORT McMURRAY
AS DEFINED BY THE ALBERTA ELECTORAL DIVISIONS ACT, 1996
SCALE:
0 500 1000 1500 2000 metres
0 1000 2000 3000 4000 5000 6000 7000 feet
MAP: 53A1
BASE DATA: 00/07/03
REVIEWED: 00/09/15
PSD REVISED: 00/09/29
(POLLING SUBDIVISIONS)

Electoral Division of Grande Prairie-Smoky
Statement of Official Results - March 12, 2001

POLL NUMBER	NAME OF POLL	NAMES ON LIST	MEL KNIGHT PC	LEON PENDLETON NDP	BARRY ROBINSON LIB	DENNIS YOUNG IND	V	S	D	R	% VOTER TURNOUT
1	Fox Creek South	249	60	3	12	2	77	0	0	0	30.9
2	Fox Creek Central	423	105	9	33	6	153	0	0	0	36.2
3	Fox Creek North East	426	116	5	25	2	148	1	0	0	34.7
4	Fox Creek North West	267	60	8	9	1	78	0	0	0	29.2
5	Little Smoky	407	192	6	26	18	242	0	0	0	59.5
6	Valleyview South	292	123	5	14	6	148	1	0	0	50.7
7	Sunset House/Sweathouse	301	85	11	27	18	141	0	0	0	46.8
8	Valleyview North West	235	94	9	24	8	135	0	0	0	57.4
9	Valleyview North East	342	127	10	28	4	169	1	0	0	49.4
10	Valleyview South East	258	74	11	15	5	105	0	0	0	40.7
11	Valleyview South West	237	92	11	12	6	121	0	0	0	51.1
12	Valleyview Rural North	388	184	14	22	7	227	0	0	0	58.5
13	New Fish Creek	263	115	6	15	8	144	0	0	0	54.8
14	Calais North	312	80	9	18	4	111	0	0	0	35.6
15	Calais South	186	60	1	7	1	69	0	0	0	37.1
16	Sturgeon/Clarkson	173	52	10	16	7	85	0	0	0	49.1
17	Crooked Creek	334	58	9	14	7	88	0	0	0	26.3
18	Debolt	245	78	11	32	4	125	0	0	0	51.0
19	Goodwin	121	47	3	13	7	70	0	0	0	57.9
20	North Debolt	187	49	10	17	8	84	0	0	0	44.9
21	Bezanson	450	175	11	37	7	230	1	0	0	51.1
22	Crystal Creek	280	89	9	13	3	114	0	0	0	40.7
23	Bad Heart/Teepee Creek	503	177	11	31	9	228	0	0	0	45.3
24	Sexsmith Rural North	484	144	24	32	9	209	0	0	0	43.2
25	Sexsmith Rural South	414	138	22	40	6	206	0	0	0	49.8
26	Sexsmith Urban East	463	152	13	39	12	216	0	0	0	46.7
27	Sexsmith Urban West	480	132	9	37	6	184	0	0	1	38.5
28	Clairmont Rural	320	117	7	25	8	157	0	0	0	49.1
29	Clairmont North West	269	60	10	14	1	85	0	0	0	31.6
30A	Clairmont	278	60	4	16	2	82	0	0	0	29.5
30B	Clairmont	248	68	16	12	4	100	0	0	0	40.3
31A	Crystal North/Royal Oak	368	78	6	35	2	121	0	0	0	32.9
31B	Crystal North/Royal Oak	107	54	4	10	1	69	0	0	0	64.5
31C	Crystal North/Royal Oak	231	56	7	27	1	91	0	0	0	39.4
32	Crystal Ridge Road North West	283	48	4	14	2	68	0	0	0	24.0
33	Crystal Ridge Road South West	275	60	9	22	7	98	0	0	0	35.6
34	Crystal Ridge Road South East	412	105	11	38	6	160	0	0	0	38.8
35	Crystal Lake South West	433	109	18	43	5	175	3	0	0	40.4
36	Crystal Lake South East	479	124	9	43	3	179	1	0	0	37.4
37	College Park/Gateway	346	29	23	26	3	81	1	0	0	23.4
38	Rec Plex	454	134	26	56	13	229	1	0	0	50.4
39	Avondale North	386	71	26	28	2	127	0	0	0	32.9
40	Harry Balfour	212	54	19	27	5	105	1	0	1	50.0
41	Avondale	253	38	14	21	3	76	1	0	0	30.0
42	Bear Creek East	314	32	8	14	5	59	0	0	0	18.8
43	Montrose/Bear Creek	245	63	11	20	0	94	0	0	0	38.4
44	St. Clements	412	81	27	36	3	147	0	0	0	35.7
45	Crystal Park School	447	142	23	32	5	202	0	0	0	45.2
46	Crystal Park South	386	54	32	44	9	139	0	0	0	36.0
47	Crystal Heights West	358	92	8	28	3	131	0	0	0	36.6
48	Crystal/Ivy	439	173	17	57	6	253	0	0	0	57.6
49	Hillcrest	416	70	22	33	11	136	0	0	0	32.7
50	Hillside	289	50	20	15	4	89	0	0	0	30.8

Electoral Division of Grande Prairie-Smoky
Statement of Official Results - March 12, 2001

POLL NUMBER	NAME OF POLL	NAMES ON LIST	MEL KNIGHT PC	LEON PENDLETON NDP	BARRY ROBINSON LIB	DENNIS YOUNG IND	V	S	D	R	% VOTER TURNOUT
51	Hillside South	435	42	9	20	6	77	0	0	1	17.9
52	Hillside East	344	66	17	38	10	131	0	1	0	38.4
53	Ivy Lake West	285	119	14	29	3	165	0	0	0	57.9
54	Ivy Lake Estates	377	106	8	37	5	156	0	0	0	41.4
55	Vista Village	341	47	19	24	9	99	0	0	0	29.0
56	Smith/Resources	498	105	16	51	5	177	0	0	0	35.5
57	Countryside South	337	64	12	19	6	101	1	0	0	30.0
58	Pinevalley	414	151	12	43	6	212	0	0	0	51.2
59	Mobile Parks	256	33	10	11	2	56	0	0	0	21.9
60	Five Mile	401	101	9	31	9	150	0	0	0	37.4
61	Advance - Fox Creek	0	27	0	4	0	31	0	0	0	
62	Advance - Grande Prairie	0	163	18	41	2	224	0	0	0	
63	Advance - Sexsmith	0	52	3	2	4	61	1	0	0	
64	Advance - Valleyview	0	61	2	6	3	72	0	0	0	
65	Mobile - Fox Creek	0	0	1	0	0	1	0	0	0	
66	Mobile - Grande Prairie	0	46	15	20	4	85	0	1	0	
67	Mobile - Grande Prairie	0	60	15	23	7	105	0	0	0	
68	Mobile - Grande Prairie	0	46	11	16	2	75	1	0	0	
69	Mobile - Valleyview	0	21	6	2	1	30	0	0	0	
70	Special Ballot	0	51	4	16	1	72	0	0	0	
	TOTAL	**21,068**	**6,241**	**842**	**1,777**	**380**	**9,240**	**15**	**2**	**3**	**43.9**

V = Valid Ballots S = Spoiled Ballots D = Declined Ballots R = Rejected Ballots

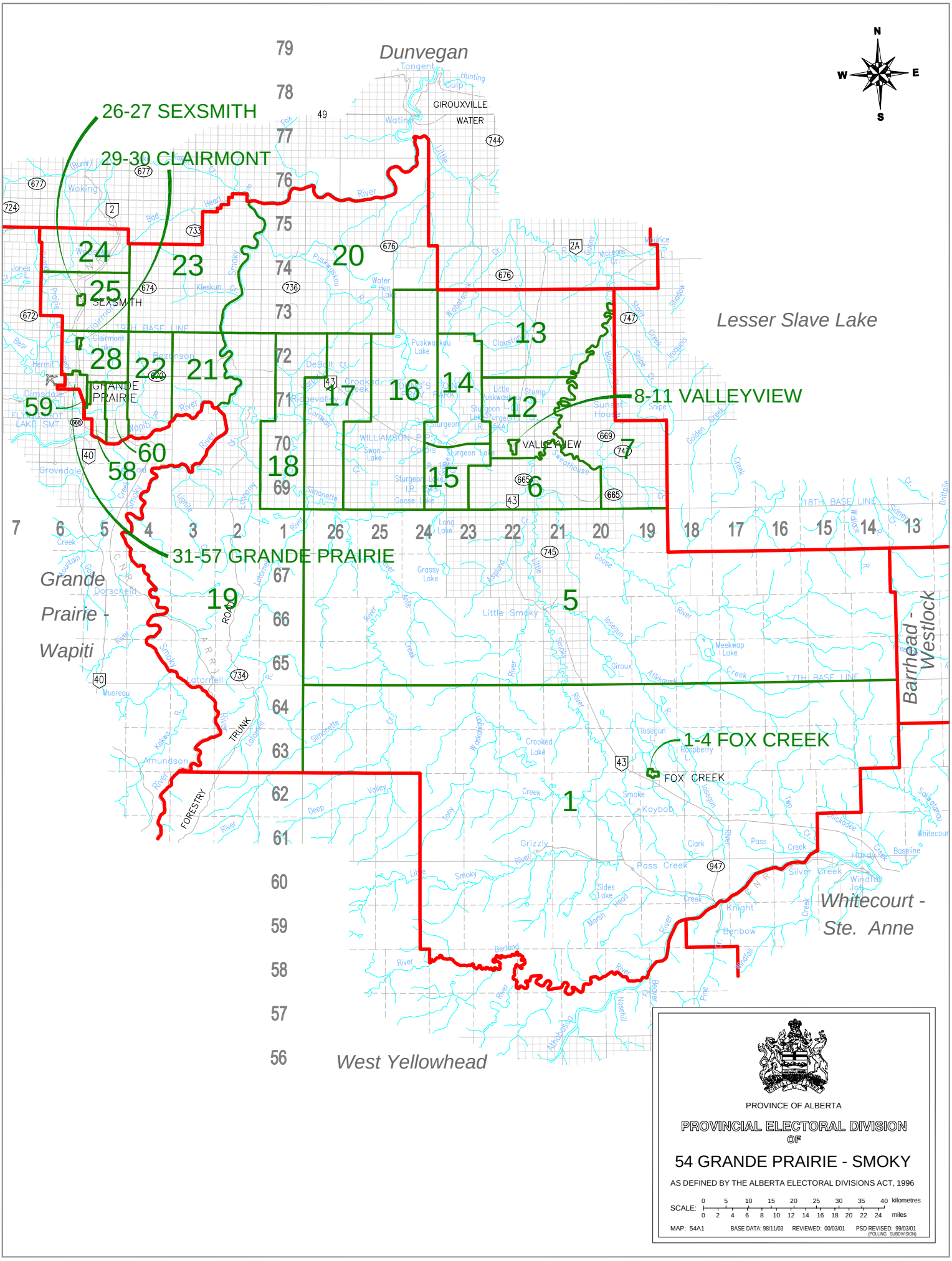

PROVINCE OF ALBERTA

PROVINCIAL ELECTORAL DIVISION OF

54 GRANDE PRAIRIE - SMOKY

AS DEFINED BY THE ALBERTA ELECTORAL DIVISIONS ACT, 1996

SCALE: 0 5 10 15 20 25 30 35 40 kilometres; 0 2 4 6 8 10 12 14 16 18 20 22 24 miles

MAP: 54A1 BASE DATA: 98/11/03 REVIEWED: 00/03/01 PSD REVISED: 99/03/01 (POLLING SUBDIVISION)

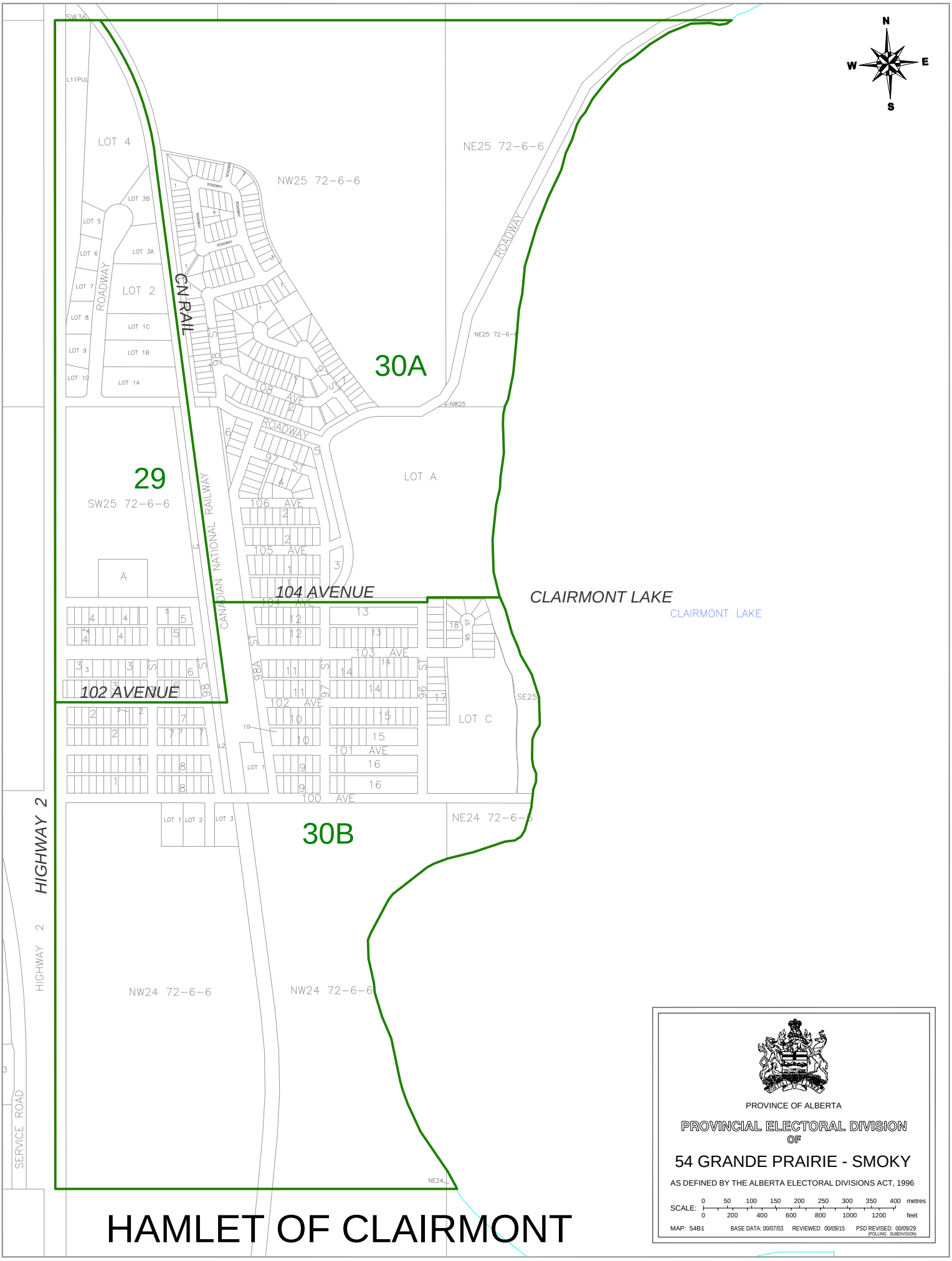

HAMLET OF CLAIRMONT

PROVINCE OF ALBERTA

PROVINCIAL ELECTORAL DIVISION
OF

54 GRANDE PRAIRIE - SMOKY

AS DEFINED BY THE ALBERTA ELECTORAL DIVISIONS ACT, 1996

SCALE: 0 50 100 150 200 250 300 350 400 metres
0 200 400 600 800 1000 1200 feet

MAP: 54B1 BASE DATA: 00/07/03 REVIEWED: 00/09/15 PSD REVISED: 00/09/29
(POLLING SUBDIVISION)

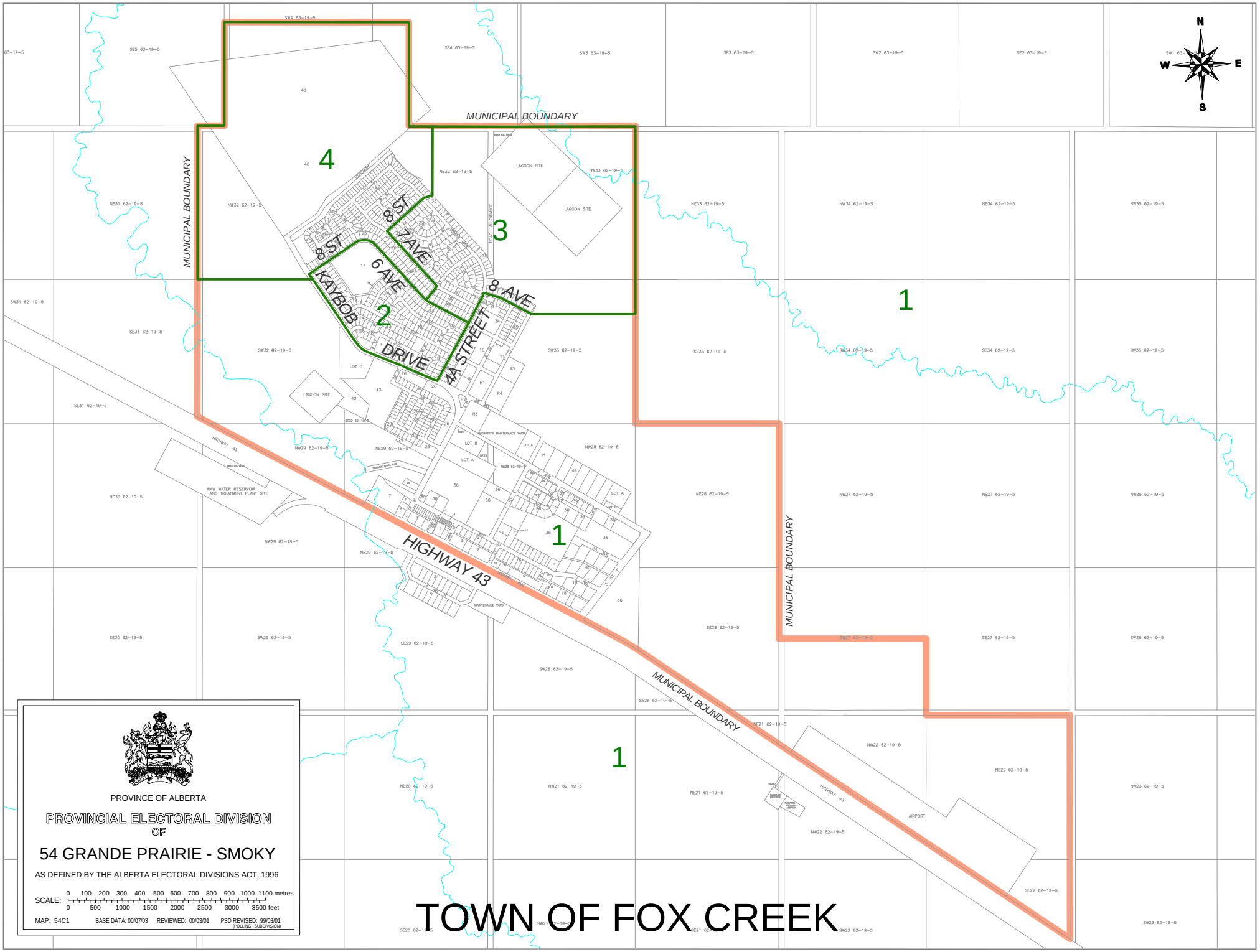

PROVINCE OF ALBERTA

PROVINCIAL ELECTORAL DIVISION OF

54 GRANDE PRAIRIE - SMOKY

AS DEFINED BY THE ALBERTA ELECTORAL DIVISIONS ACT, 1996

SCALE: 0 100 200 300 400 500 600 700 800 900 1000 1100 metres
0 500 1000 1500 2000 2500 3000 3500 feet

MAP: 54C1 BASE DATA: 00/07/03 REVIEWED: 00/03/01 PSD REVISED: 99/03/01 (POLLING SUBDIVISION)

TOWN OF FOX CREEK

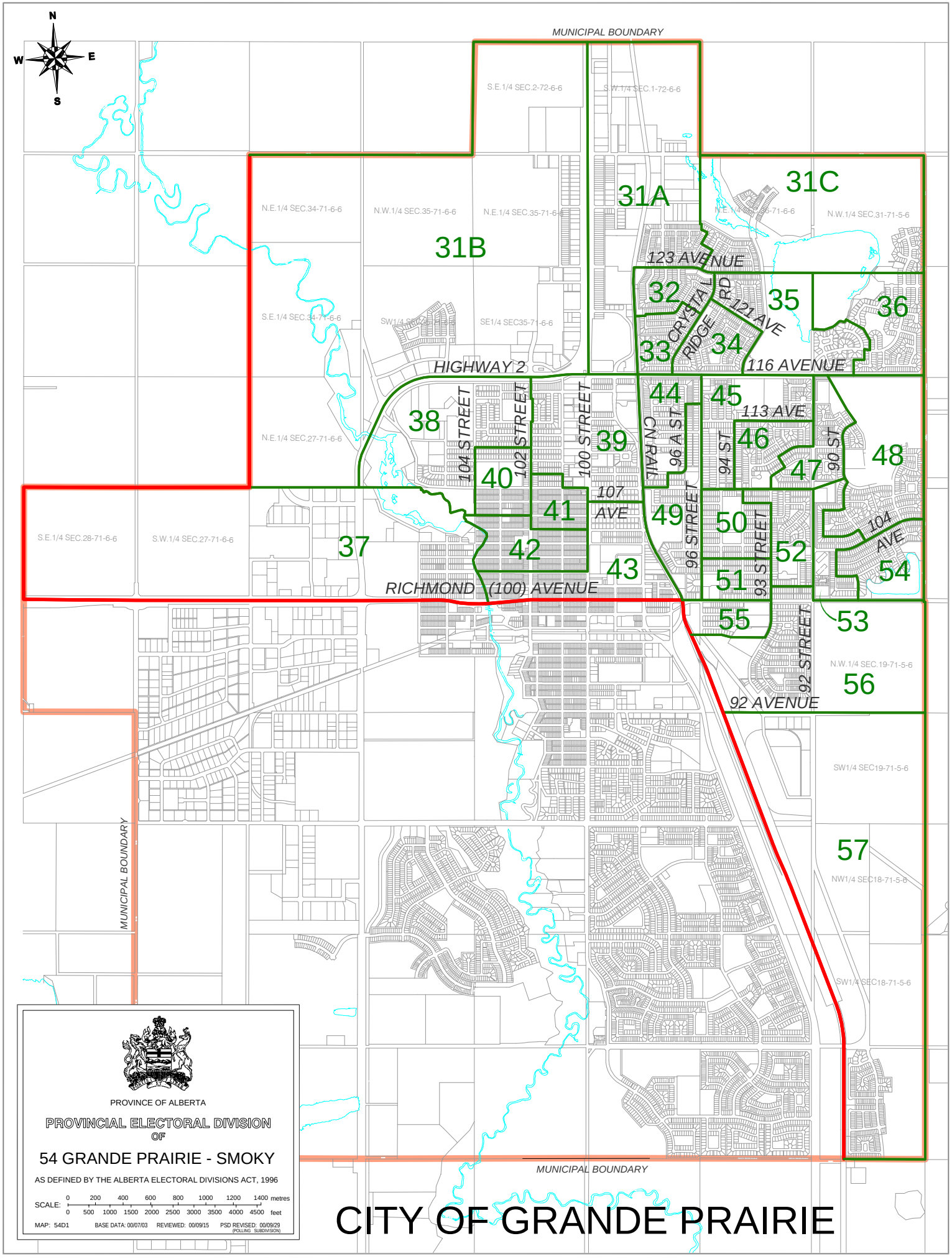
N
W
E
S
MUNICIPAL BOUNDARY
S.E.1/4 SEC.2-72-6-6
S.W.1/4 SEC.1-72-6-6
N.E.1/4 SEC.34-71-6-6
N.W.1/4 SEC.35-71-6-6
N.E.1/4 SEC.35-71-6-6
N.E.1/4 SEC.31-71-5-6
N.W.1/4 SEC.31-71-5-6
31A
31B
31C
123 AVENUE
32
35
36
CRYSTAL RIDGE RD
121 AVE
33
34
116 AVENUE
HIGHWAY 2
S.E.1/4 SEC.34-71-6-6
SW1/4 SEC35-71-6-6
SE1/4 SEC35-71-6-6
N.E.1/4 SEC.27-71-6-6
38
104 STREET
102 STREET
100 STREET
39
CN RAIL
96A ST
44
45
113 AVE
46
94 ST
47
90 ST
48
40
41
107 AVE
49
50
96 STREET
93 STREET
52
104 AVE
54
S.E.1/4 SEC.28-71-6-6
S.W.1/4 SEC.27-71-6-6
37
42
43
RICHMOND (100) AVENUE
51
55
53
92 STREET
N.W.1/4 SEC.19-71-5-6
56
92 AVENUE
SW1/4 SEC19-71-5-6
MUNICIPAL BOUNDARY
57
NW1/4 SEC18-71-5-6
SW1/4 SEC18-71-5-6
MUNICIPAL BOUNDARY
PROVINCE OF ALBERTA
PROVINCIAL ELECTORAL DIVISION
OF
54 GRANDE PRAIRIE - SMOKY
AS DEFINED BY THE ALBERTA ELECTORAL DIVISIONS ACT, 1996
SCALE: 0 200 400 600 800 1000 1200 1400 metres
0 500 1000 1500 2000 2500 3000 3500 4000 4500 feet
MAP: 54D1
BASE DATA: 00/07/03
REVIEWED: 00/09/15
PSD REVISED: 00/09/29
(POLLING SUBDIVISION)
CITY OF GRANDE PRAIRIE

TOWN OF SEXSMITH

PROVINCE OF ALBERTA

PROVINCIAL ELECTORAL DIVISION OF

54 GRANDE PRAIRIE - SMOKY

AS DEFINED BY THE ALBERTA ELECTORAL DIVISIONS ACT, 1996

SCALE: 0 50 100 150 200 250 300 350 400 metres
0 200 400 600 800 1000 1200 feet

MAP: 54E1 BASE DATA: 00/07/03 REVISED: 00/03/01 PSD REVISED: 99/03/01 (POLLING SUBDIVISION)

N W E S

MUNICIPAL BOUNDARY

NE25 73-6-6

NW25 73-6-6

LOT A

WATER RESERVOIR AND WELL R/W

WATER RESERVOIR AND WELL R/W

100 AVENUE

95 STREET

99 AVENUE

CN RAIL

MUNICIPAL BOUNDARY

MUNICIPAL BOUNDARY

MUNICIPAL BOUNDARY

LOT 5

SW25 73-6-6

27

26

LOT 1B

LOT 1A

SW25

SE25

CNR

NE24 73-6-6

LOT 4

NW24 73-6-6

NE24 73-6-6

NE24 73-6-6

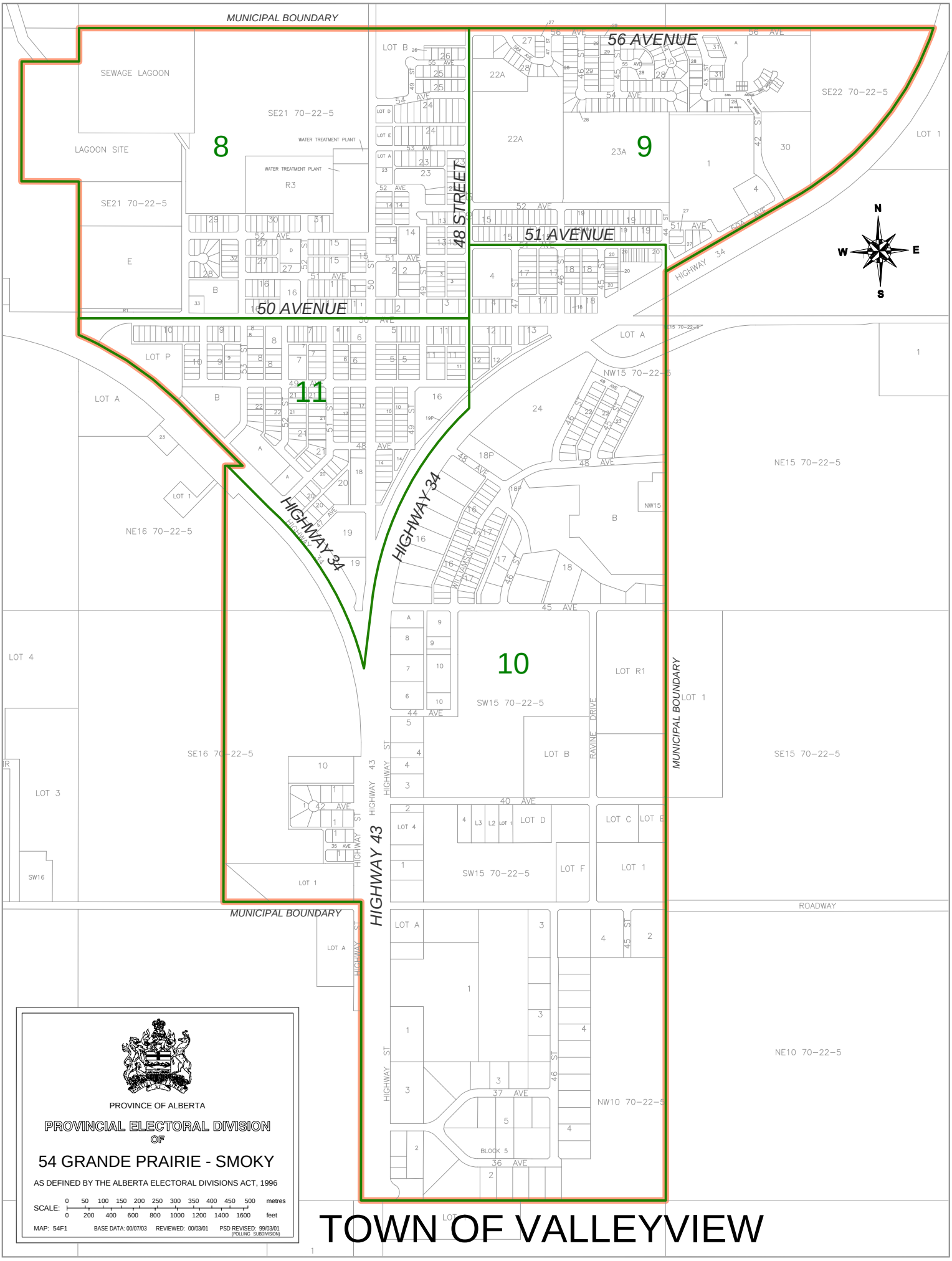

PROVINCE OF ALBERTA

PROVINCIAL ELECTORAL DIVISION OF

54 GRANDE PRAIRIE - SMOKY

AS DEFINED BY THE ALBERTA ELECTORAL DIVISIONS ACT, 1996

SCALE: 0 50 100 150 200 250 300 350 400 450 500 metres
0 200 400 600 800 1000 1200 1400 1600 feet

MAP: 54F1 BASE DATA: 00/07/03 REVIEWED: 00/03/01 PSD REVISED: 99/03/01 (POLLING SUBDIVISION)

TOWN OF VALLEYVIEW

Electoral Division of Grande Prairie-Wapiti
Statement of Official Results - March 12, 2001

POLL NUMBER	NAME OF POLL	NAMES ON LIST	ELROY DEIMERT NDP	TERRY DUECK IND	GORDON J. GRAYDON PC	IVO NOGA SC	RAY STITSEN LIB	ROBERT T. WEBERG IND	V	S	D	R	% VOTER TURNOUT
1	Demmitt	160	0	3	49	2	8	0	62	0	0	0	38.8
2	Lymburn	238	9	4	53	5	9	1	81	0	0	0	34.0
3	Hythe Rural	163	6	1	79	3	8	2	99	0	0	0	60.7
4	Hythe Urban	432	20	2	173	13	19	3	230	0	0	2	53.7
5	Valhalla	438	15	4	129	20	16	3	187	0	0	0	42.7
6	La Glace	351	19	3	140	11	24	4	201	3	0	0	57.3
7	Buffalo Lakes	241	8	4	102	1	5	0	120	0	0	0	49.8
8	Bear Lake	479	16	6	97	10	24	1	154	0	0	1	32.4
9	Wembley North Rural	320	20	0	74	8	27	0	129	0	0	0	40.3
10	Beaverlodge Rural	455	25	6	153	14	34	3	235	0	0	1	51.9
11	Beaverlodge Urban North	326	8	4	60	16	24	3	115	0	0	0	35.3
12	Beaverlodge Urban West	227	6	3	57	6	14	3	89	0	0	0	39.2
13	Beaverlodge Urban East	324	11	3	140	12	25	1	192	0	0	0	59.3
14	Beaverlodge Urban South	409	14	7	127	13	30	3	194	0	0	0	47.4
15	Goodfare	220	8	1	66	12	17	0	104	0	0	0	47.3
16	Rio Grande	181	7	1	58	20	10	3	99	0	0	0	54.7
17	Halcourt	202	2	5	62	8	10	0	87	0	0	0	43.1
18	Wembley South Rural	368	13	4	112	8	23	5	165	0	0	0	44.8
19	Wembley West	296	17	7	99	13	26	6	168	0	0	0	56.8
20	Wembley East	409	18	2	123	8	25	0	176	0	0	0	43.0
21	Dimsdale	394	14	3	153	14	29	2	215	0	0	0	54.6
22	Grande Prairie South West	488	10	0	154	5	25	0	194	0	0	0	39.8
23	Mission Park	421	13	3	123	0	34	0	173	0	0	0	41.1
24	Mission Heights	285	19	3	82	10	31	4	149	1	0	0	52.3
25	Bear Creek East	302	26	5	57	0	23	0	111	0	0	0	36.8
26	Montrose South	178	8	0	36	3	11	1	59	0	0	1	33.7
27	Rutherford House	239	2	1	12	0	5	0	20	0	0	0	8.4
28	Swanavon East	268	14	0	43	4	16	2	79	1	0	0	29.5
29	Parkside North	214	11	0	73	5	25	1	115	0	0	0	53.7
30	Parkside	260	7	1	50	2	19	1	80	0	0	0	30.8
31	Highland Square	343	17	0	83	13	48	0	161	0	0	0	46.9
32	Swanavon East	391	31	2	116	8	53	5	215	1	0	0	55.0
33	Highland Court	290	16	0	84	8	22	1	131	0	0	0	45.2

Electoral Division of Grande Prairie-Wapiti
Statement of Official Results - March 12, 2001

POLL NUMBER	NAME OF POLL	NAMES ON LIST	ELROY DEIMERT NDP	TERRY DUECK IND	GORDON J. GRAYDON PC	IVO NOGA SC	RAY STITSEN LIB	ROBERT T. WEBERG IND	V	S	D	R	% VOTER TURNOUT
34	St. Gerard South	383	20	2	118	8	41	2	191	0	0	2	50.4
35	Patterson Village	380	9	3	42	2	22	1	79	0	0	0	20.8
36	Ranchlands	362	4	0	28	4	15	0	51	0	0	1	14.4
37	Patterson North West	424	17	0	81	4	30	0	132	0	0	0	31.1
38	Coachman Village	470	11	1	85	12	27	1	137	0	0	0	29.1
39	Mission Estates East	408	36	2	97	7	46	0	188	0	0	0	46.1
40	Mission Estates West	500	14	3	138	9	40	2	206	0	0	0	41.2
41	Prairie Road	338	21	1	75	6	16	3	122	0	0	0	36.1
42	Alexander Forbes	436	5	1	88	4	27	4	129	0	0	0	29.6
43	St. Pat's	429	7	4	78	3	31	1	124	0	0	0	28.9
44	Village Green	370	10	2	44	0	16	2	74	0	0	0	20.0
45	Wild Rose	357	23	2	98	10	33	0	166	0	0	0	46.5
46	Cornerstone	466	18	3	109	11	32	3	176	0	0	0	37.8
47	Patterson South	341	12	2	82	6	36	1	139	0	0	2	41.3
48	Patterson Central	310	22	0	86	3	23	0	134	0	0	0	43.2
49	Patterson South West	384	18	2	120	7	32	1	180	0	0	0	46.9
50A	Country Club West	317	12	1	97	2	30	2	144	0	0	1	45.7
50B	Country Club West	280	14	1	95	4	30	0	144	0	0	0	51.4
51	Country Club North	506	16	1	139	10	51	3	220	0	0	0	43.5
52	Country Club Estates	409	22	0	137	13	44	3	219	0	0	0	53.5
53	Gp Southeast Rural	536	13	0	171	2	49	5	240	1	0	0	44.8
54	Grovedale	397	13	4	161	1	19	13	211	0	0	0	53.1
55	South Wapiti	323	14	1	92	7	16	1	131	1	0	0	40.6
56	Elmworth	292	5	2	120	10	18	0	155	0	0	0	53.1
57	Advance - Beaverlodge	0	8	3	67	2	5	1	86	0	0	0	
58	Advance - Grande Prairie	0	20	5	151	6	27	4	213	0	0	0	
59	Mobile - Beaverlodge/Hythe	0	1	2	12	1	4	0	20	0	0	0	
60	Special Ballot	0	4	0	44	3	10	1	62	0	0	3	
	TOTAL	**19,730**	**819**	**136**	**5,674**	**432**	**1,489**	**112**	**8,662**	**8**	**0**	**14**	**44.0**

V = Valid Ballots S = Spoiled Ballots D = Declined Ballots R = Rejected Ballots

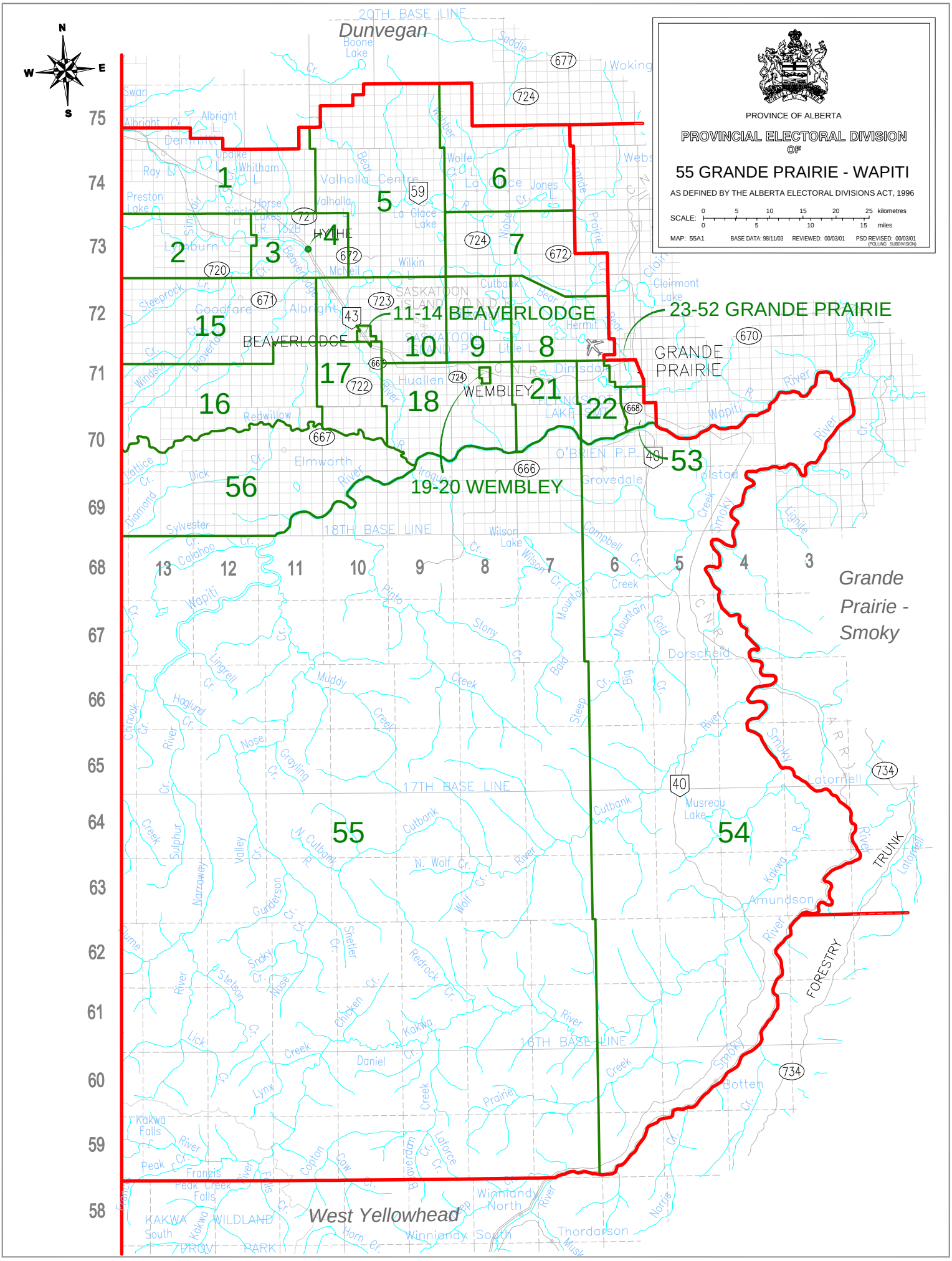
PROVINCE OF ALBERTA
PROVINCIAL ELECTORAL DIVISION
OF
55 GRANDE PRAIRIE - WAPITI
AS DEFINED BY THE ALBERTA ELECTORAL DIVISIONS ACT, 1996
SCALE: 0 5 10 15 20 25 kilometres
0 5 10 15 miles
MAP: 55A1
BASE DATA: 98/11/03
REVIEWED: 00/03/01
PSD REVISED: 00/03/01 (POLLING SUBDIVISION)
Dunvegan
Grande Prairie - Smoky
West Yellowhead
11-14 BEAVERLODGE
23-52 GRANDE PRAIRIE
19-20 WEMBLEY
BEAVERLODGE
GRANDE PRAIRIE
WEMBLEY
HYTHE
20TH BASE LINE
18TH BASE LINE
17TH BASE LINE
16TH BASE LINE
1
2
3
4
5
6
7
8
9
10
15
16
17
18
21
22
53
54
55
56
N
S
E
W

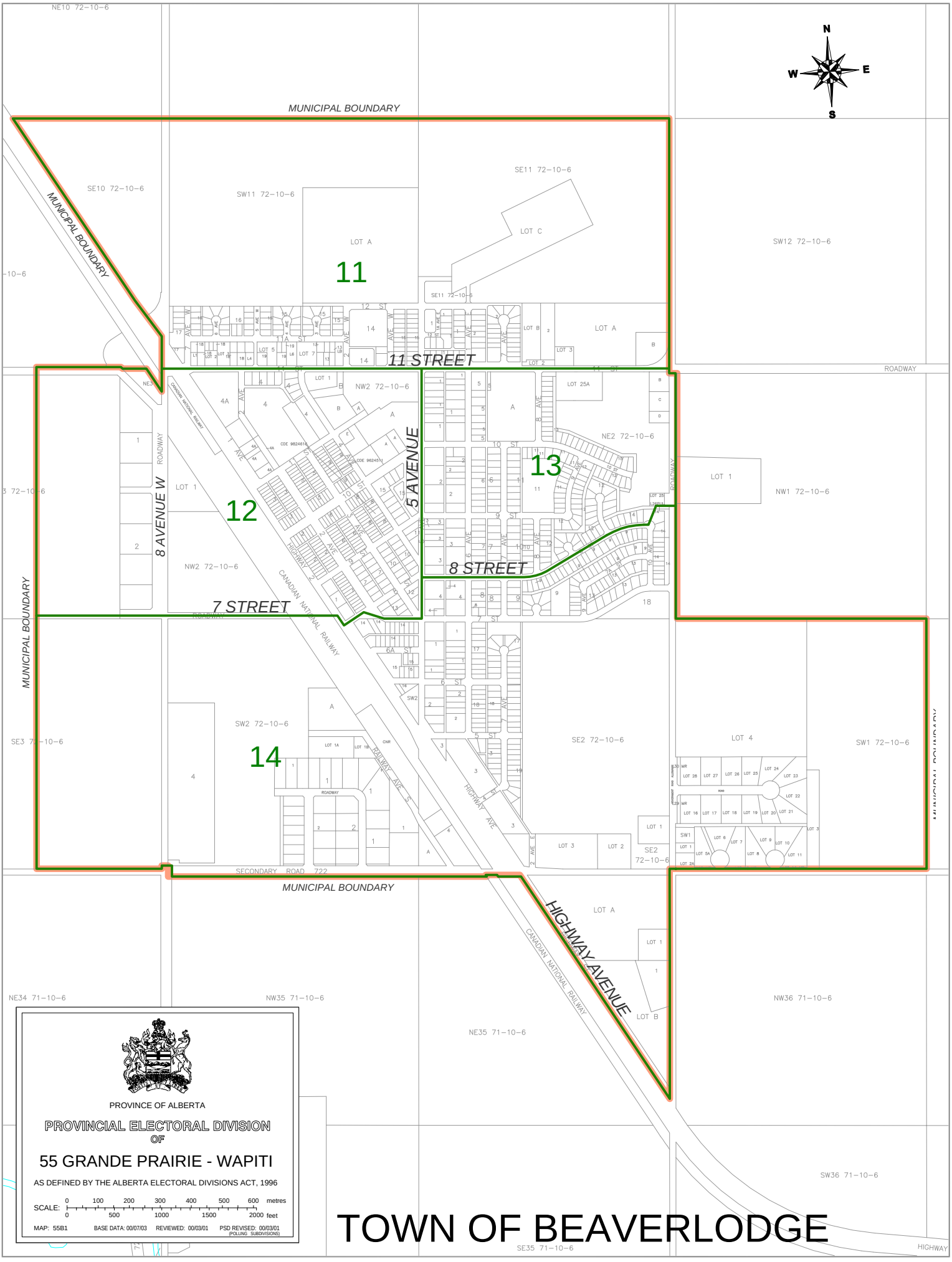

TOWN OF BEAVERLODGE

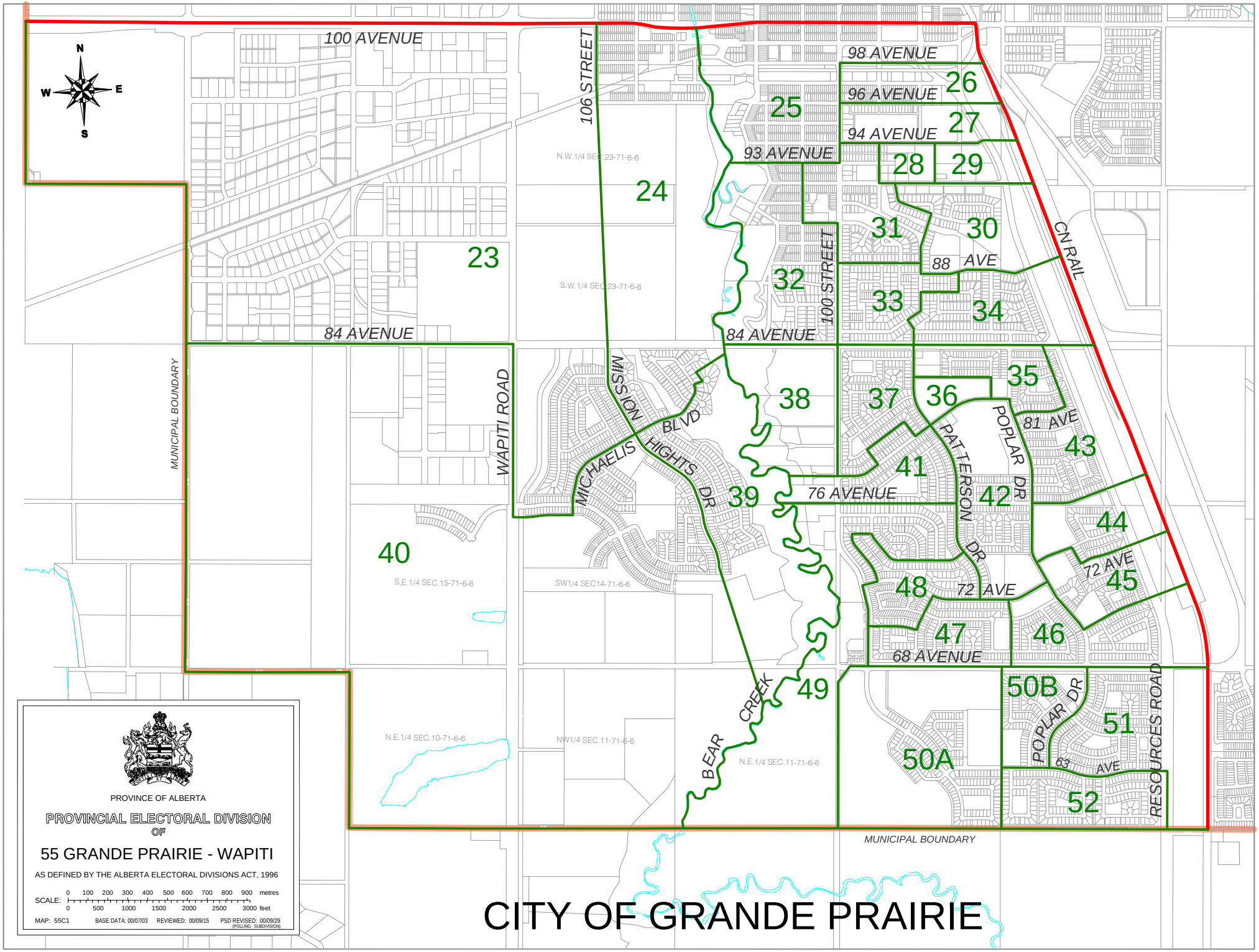
N
W
E
S
100 AVENUE
106 STREET
98 AVENUE
96 AVENUE
94 AVENUE
93 AVENUE
25
26
27
28
29
24
23
31
30
88 AVE
CN RAIL
32
33
34
100 STREET
84 AVENUE
84 AVENUE
MUNICIPAL BOUNDARY
WAPITI ROAD
MISSION BLVD
MICHAELIS HIGHTS DR
38
37
36
35
81 AVE
POPLAR DR
43
41
PATTERSON DR
39
76 AVENUE
42
44
40
72 AVE
45
48
72 AVE
47
46
68 AVENUE
49
BEAR CREEK
50B
POPLAR DR
51
50A
63 AVE
RESOURCES ROAD
52
MUNICIPAL BOUNDARY
N.W.1/4 SEC.23-71-6-6
S.W.1/4 SEC.23-71-6-6
S.E.1/4 SEC.15-71-6-6
SW1/4 SEC14-71-6-6
N.E.1/4 SEC.10-71-6-6
NW1/4 SEC.11-71-6-6
N.E.1/4 SEC.11-71-6-6
PROVINCE OF ALBERTA
PROVINCIAL ELECTORAL DIVISION
OF
55 GRANDE PRAIRIE - WAPITI
AS DEFINED BY THE ALBERTA ELECTORAL DIVISIONS ACT, 1996
SCALE: 0 100 200 300 400 500 600 700 800 900 metres
0 500 1000 1500 2000 2500 3000 feet
MAP: 55C1
BASE DATA: 00/07/03
REVIEWED: 00/09/15
PSD REVISED: 00/09/29
(POLLING SUBDIVISION)
CITY OF GRANDE PRAIRIE

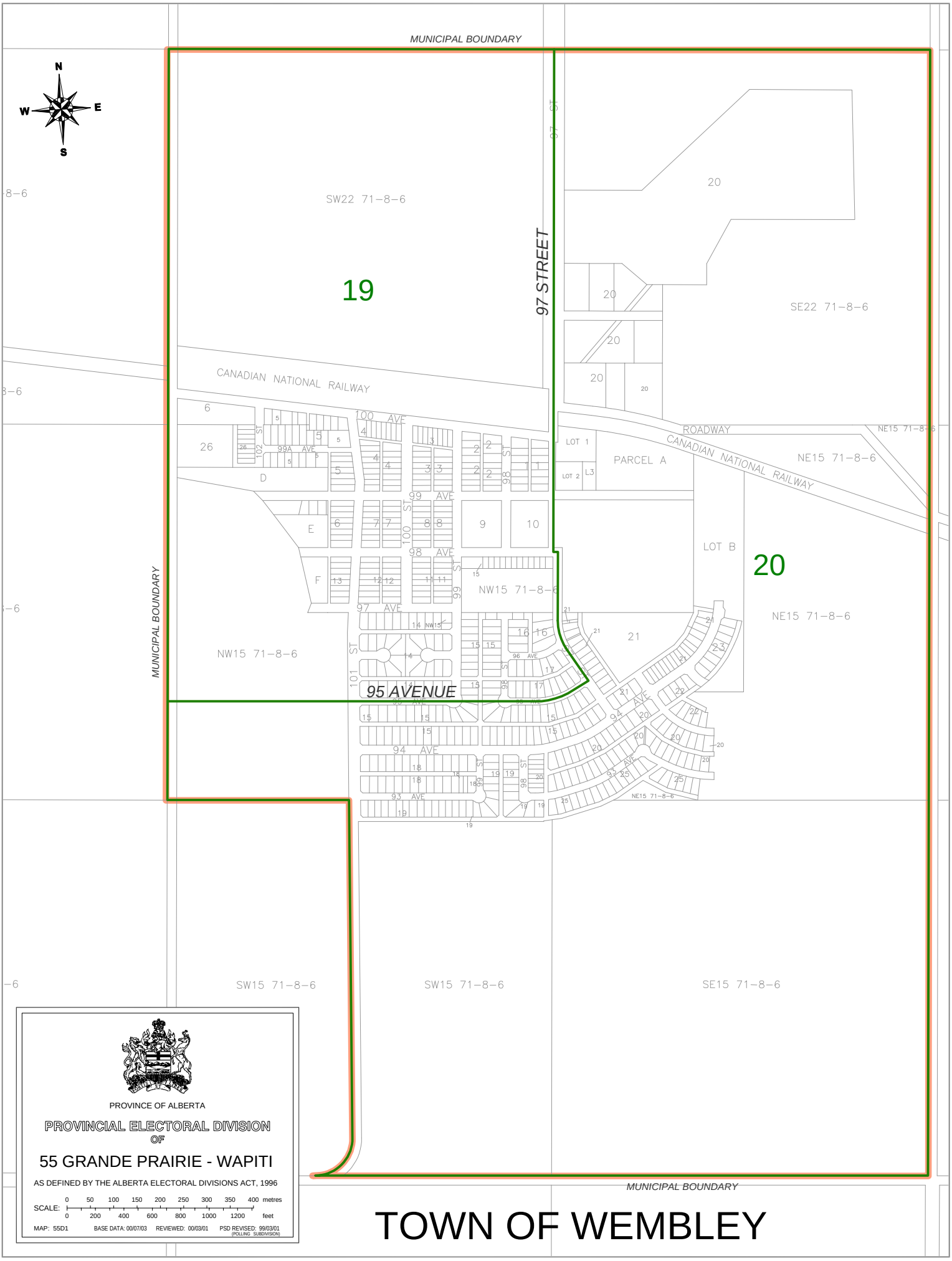
MUNICIPAL BOUNDARY
N
W
E
S
SW22 71–8–6
19
97 STREET
20
SE22 71–8–6
CANADIAN NATIONAL RAILWAY
ROADWAY
LOT 1
PARCEL A
LOT 2
L3
NE15 71–8–6
LOT B
20
MUNICIPAL BOUNDARY
NW15 71–8–6
95 AVENUE
NE15 71–8–6
SW15 71–8–6
SW15 71–8–6
SE15 71–8–6
MUNICIPAL BOUNDARY
PROVINCE OF ALBERTA
PROVINCIAL ELECTORAL DIVISION
OF
55 GRANDE PRAIRIE - WAPITI
AS DEFINED BY THE ALBERTA ELECTORAL DIVISIONS ACT, 1996
SCALE: 0 50 100 150 200 250 300 350 400 metres
0 200 400 600 800 1000 1200 feet
MAP: 55D1
BASE DATA: 00/07/03
REVIEWED: 00/03/01
PSD REVISED: 99/03/01
(POLLING SUBDIVISION)
TOWN OF WEMBLEY

Electoral Division of Highwood
Statement of Official Results - March 12, 2001

POLL NUMBER	NAME OF POLL	NAMES ON LIST	LEONARD BOROWSKI LIB	GUNHILD HOOGENSEN NDP	DON TANNAS PC	JULIE WALKER AG	V	S	D	R	% VOTER TURNOUT
1	Willow Creek	472	30	10	251	7	298	2	0	0	63.1
2	Stavely	347	38	11	164	10	223	0	0	0	64.3
3	Parkland	449	24	9	100	6	139	0	0	0	31.0
4	Nanton West	443	35	11	219	8	273	0	0	0	61.6
5	Nanton East	406	21	9	177	8	215	1	0	0	53.0
6	Nanton South	535	38	12	272	9	331	0	0	0	61.9
7	Chain Lakes	422	24	9	217	17	267	0	0	0	63.3
8	Cayley	576	34	19	246	17	316	0	0	0	54.9
9	Blackie	459	26	12	187	11	236	1	3	0	52.1
10	Mazeppa	255	11	9	111	7	138	0	0	0	54.1
11	Maughlin Meadows	393	27	17	134	8	186	0	0	0	47.3
12	Spitzee	448	25	18	177	7	227	0	0	0	50.7
13	George Lane Park	357	29	12	94	13	148	0	0	0	41.5
14	Water Tower Hill	510	24	18	185	6	233	0	0	1	45.9
15	Centre Street East	446	29	14	123	20	186	0	0	1	41.9
16	Birchwood Park	415	28	7	135	11	181	0	0	0	43.6
17	6 Avenue East	376	23	16	159	6	204	0	0	0	54.3
18	Emerson Lake	298	22	10	127	8	167	0	1	0	56.4
19	Cemetery Park	359	23	10	123	8	164	1	0	0	45.7
20	12 Avenue	438	44	14	190	4	252	0	0	0	57.5
21	Sunshine Lake	572	28	7	210	3	248	0	1	0	43.5
22	Highview	499	25	18	241	2	286	0	0	1	57.5
23	Lineham Acres	195	11	6	71	4	92	0	0	0	47.2
24	Polo Park	406	33	16	169	8	226	0	0	0	55.7
25	Beachwood	433	26	22	186	7	241	0	0	3	56.4
26	High River South	387	24	15	199	14	252	1	0	3	65.9
27	Tongue Creek	264	9	13	108	4	134	0	0	1	51.1
28	Meadowbank	415	22	8	187	8	225	0	0	0	54.2
29	Eden Valley	239	5	0	59	0	64	0	0	0	26.8
30	Longview	448	27	10	250	13	300	0	0	0	67.0
31	Sheep River	438	46	9	185	17	257	1	2	0	59.1
32	Millarville	625	44	17	305	18	384	0	0	1	61.6
33	Turner Valley East	287	37	7	141	12	197	0	2	1	69.7
34	Turner Valley North	367	27	13	160	19	219	0	0	0	59.7
35	Turner Valley South	377	15	5	169	16	205	0	1	0	54.6
36	Black Diamond South	381	34	8	148	12	202	0	0	0	53.0
37	Black Diamond North	347	19	7	119	6	151	2	0	0	43.5
38	Black Diamond East	549	36	14	188	15	253	0	0	0	46.1
39	Naptha	422	21	3	181	9	214	0	0	0	50.7
40	Spring Creek	648	30	12	263	10	315	0	0	1	48.8
41	Woodbend	503	33	13	212	5	263	0	0	0	52.3
42	Stockton	391	13	8	135	1	157	0	0	0	40.2
43	South Railway	371	26	7	115	7	155	0	0	0	41.8
44	Lock	439	31	8	174	10	223	0	0	0	50.8
45	Mountain	482	29	19	187	3	238	0	1	0	49.6
46	Suntree	458	47	13	184	2	246	0	0	0	53.7
47	Waldron	510	26	11	198	7	242	0	0	0	47.5
48	Carr	251	22	4	98	8	132	1	0	0	52.6
49	Downey	409	26	11	150	6	193	0	0	0	47.2
50	Crystal Ridge	294	18	3	139	4	164	0	0	0	55.8
51	Cimarron North	563	38	8	245	7	298	0	0	0	52.9
52	Cimarron South	351	18	6	121	2	147	0	0	0	41.9
53	West Ridge	468	28	7	196	1	232	0	0	0	49.6
54	Sheep River South	457	36	15	187	6	244	1	0	0	53.4
55	Sheep River North	417	20	7	190	2	219	0	0	0	52.5

Electoral Division of Highwood
Statement of Official Results - March 12, 2001

POLL NUMBER	NAME OF POLL	NAMES ON LIST	LEONARD BOROWSKI LIB	GUNHILD HOOGENSEN NDP	DON TANNAS PC	JULIE WALKER AG	V	S	D	R	% VOTER TURNOUT
56	Sandstone	311	15	3	129	3	150	0	0	0	48.2
57	Aldersyde	466	29	4	182	2	217	2	0	0	46.6
58	Davisburg	487	30	11	243	11	295	0	0	0	60.6
59	2A Highway	491	19	23	208	10	260	1	0	0	53.0
60	Highway 549	271	7	5	107	3	122	0	0	0	45.0
61	Highway 773	348	17	7	140	4	168	0	0	0	48.3
62	Highway 22	254	12	1	116	7	136	1	0	0	53.5
63	Dewinton	373	36	1	173	4	214	1	0	0	57.4
64	Carmoney	493	29	14	177	4	224	0	0	0	45.4
65	Highway 552	227	11	2	111	5	129	0	0	0	56.8
66	Cottonwood	535	44	16	250	9	319	0	0	0	59.6
67	Heritage Point	392	16	6	182	5	209	0	0	0	53.3
68	Calgary South	341	15	7	178	4	204	0	0	0	59.8
69	Lloyd Lake	501	29	11	224	7	271	0	0	0	54.1
70	Priddis	515	32	10	243	6	291	1	0	0	56.5
71	Priddis Greens	366	28	5	169	5	207	0	0	0	56.6
72	Whiskey Creek	368	29	6	147	11	193	0	0	0	52.4
73	Advance - High River	0	31	11	216	3	261	0	0	1	
74	Advance - Okotoks	0	6	1	38	2	47	0	0	0	
75	Advance - Nanton	0	32	9	222	5	268	0	0	0	
76	Advance - Turner Valley	0	6	3	66	3	78	0	0	0	
77	Mobile - High River/Nanton	0	14	13	135	7	169	0	0	1	
78	Mobile - Black Diamond/Okotoks	0	16	4	89	2	111	1	0	0	
79	Special Ballot	0	12	3	115	0	130	0	0	10	
	TOTAL	**29,806**	**2,000**	**773**	**13,321**	**581**	**16,675**	**18**	**11**	**25**	**56.1**

V = Valid Ballots S = Spoiled Ballots D = Declined Ballots R = Rejected Ballots

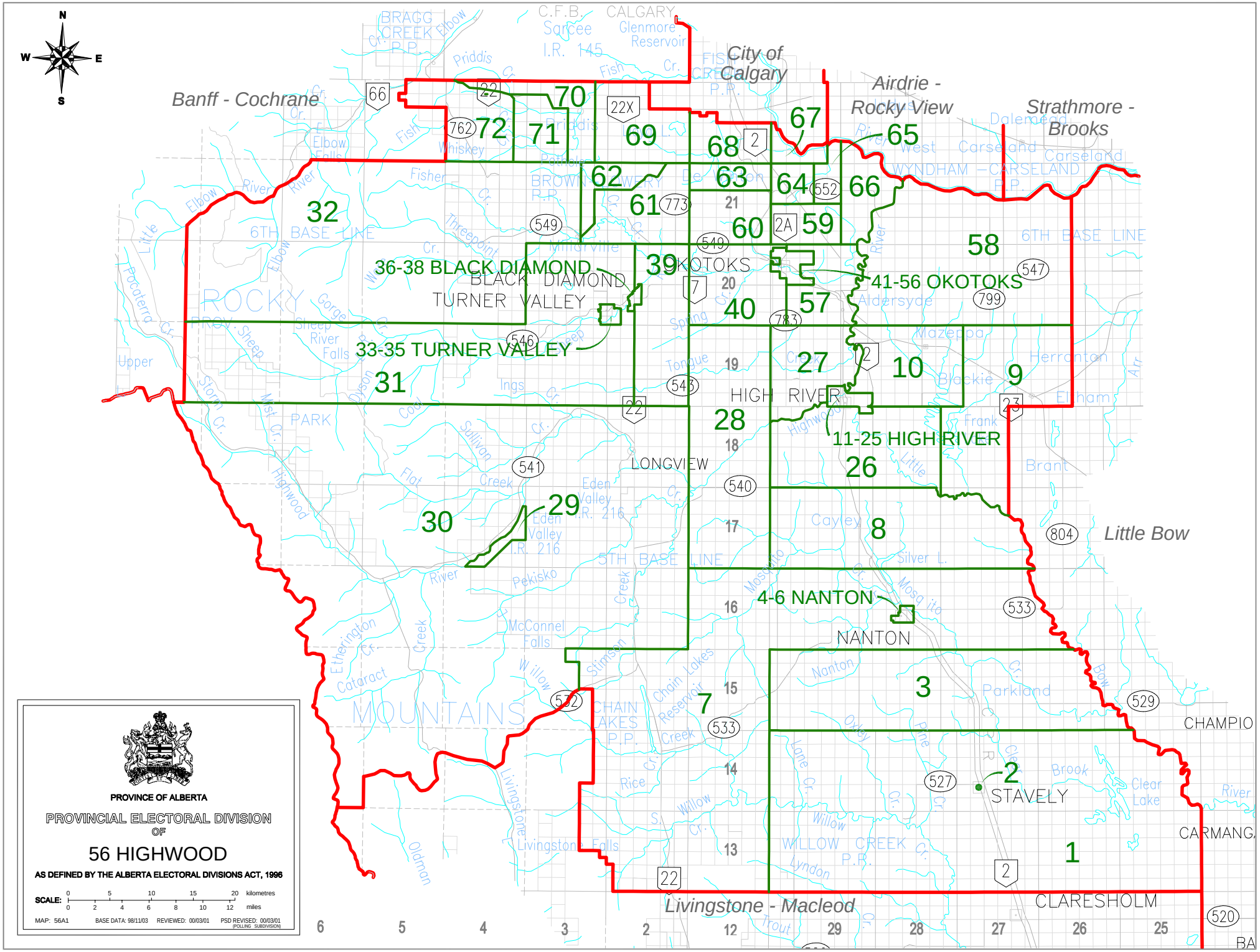

N
S
E
W
Banff - Cochrane
City of Calgary
Airdrie - Rocky View
Strathmore - Brooks
Little Bow
Livingstone - Macleod
36-38 BLACK DIAMOND
33-35 TURNER VALLEY
41-56 OKOTOKS
11-25 HIGH RIVER
4-6 NANTON
BLACK DIAMOND
TURNER VALLEY
OKOTOKS
HIGH RIVER
LONGVIEW
NANTON
STAVELY
CLARESHOLM
CHAMPIO
CARMANG
ROCKY
MOUNTAINS
PROVINCE OF ALBERTA
PROVINCIAL ELECTORAL DIVISION
OF
56 HIGHWOOD
AS DEFINED BY THE ALBERTA ELECTORAL DIVISIONS ACT, 1996
SCALE: 0 5 10 15 20 kilometres
0 2 4 6 8 10 12 miles
MAP: 56A1
BASE DATA: 98/11/03
REVIEWED: 00/03/01
PSD REVISED: 00/03/01
(POLLING SUBDIVISION)

TOWN OF BLACK DIAMOND



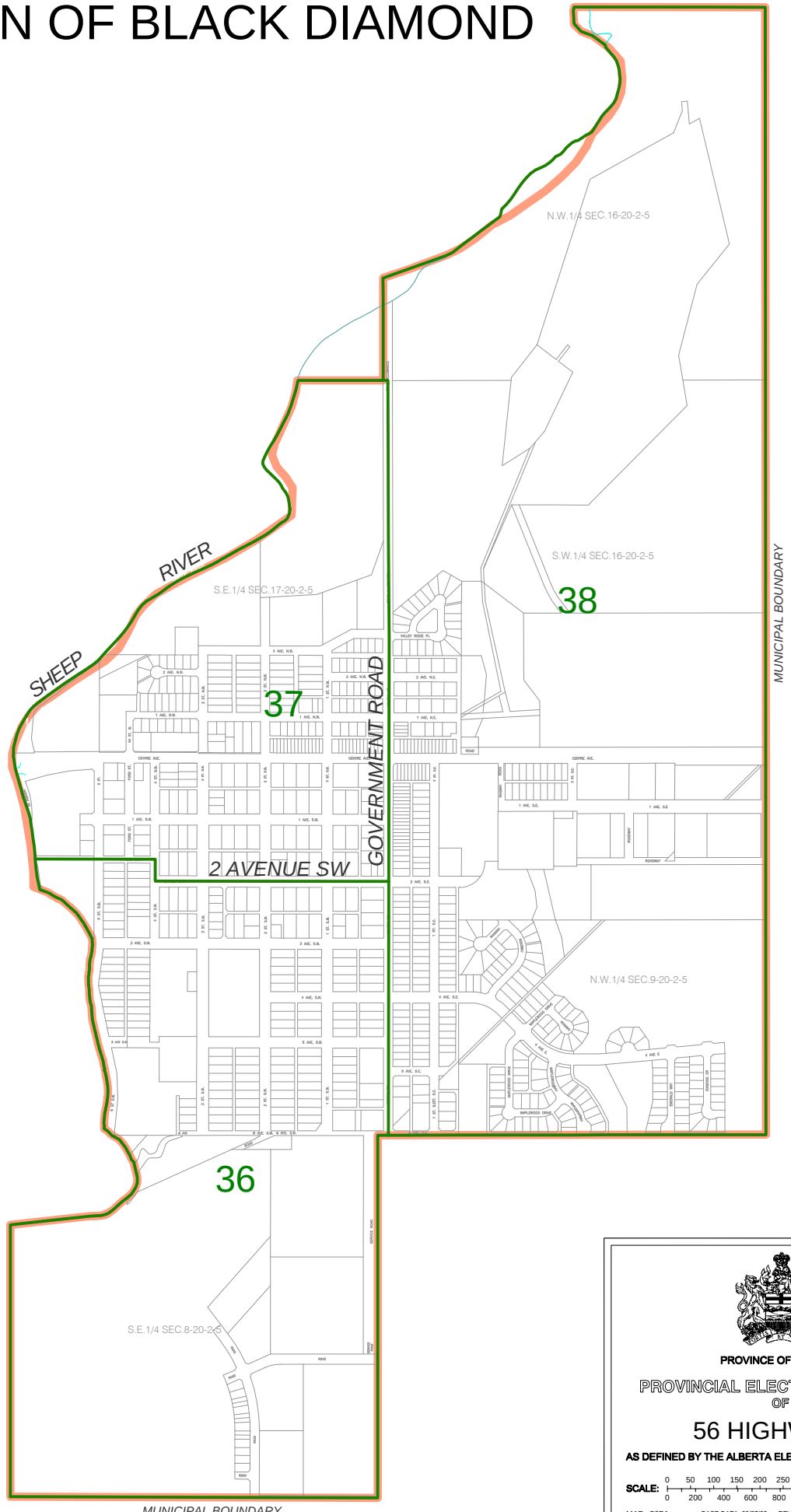

PROVINCE OF ALBERTA

PROVINCIAL ELECTORAL DIVISION
OF

56 HIGHWOOD

AS DEFINED BY THE ALBERTA ELECTORAL DIVISIONS ACT, 1996

SCALE: 0 50 100 150 200 250 300 350 400 450 500 metres
0 200 400 600 800 1000 1200 1400 1600 feet

MAP: 56B1 BASE DATA: 00/07/03 REVIEWED: 00/03/01 PSD REVISED: 00/03/01 (POLLING SUBDIVISION)

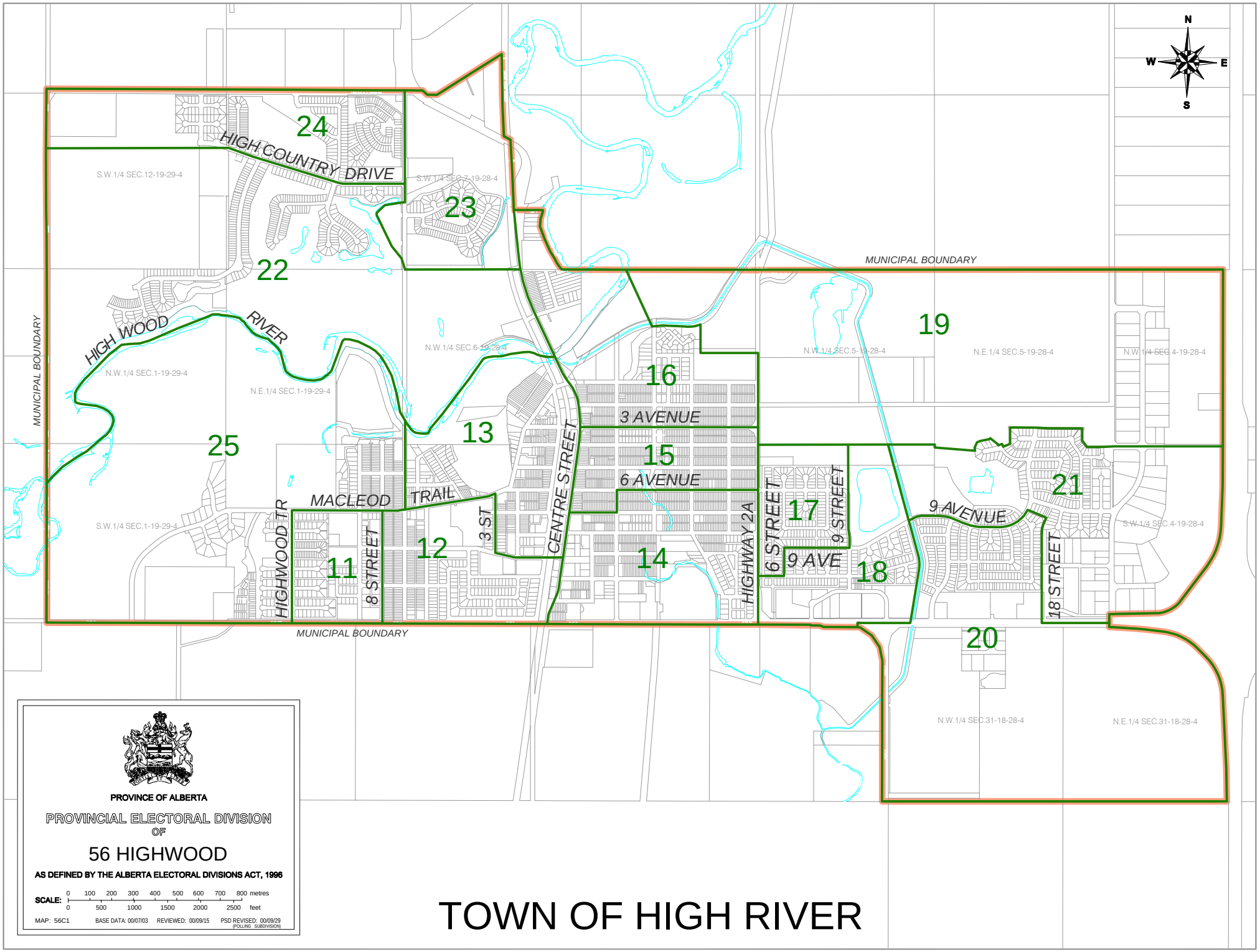
N
W
E
S
24
HIGH COUNTRY DRIVE
S.W.1/4 SEC.12-19-29-4
S.W.1/4 SEC.7-19-28-4
23
22
MUNICIPAL BOUNDARY
HIGH WOOD
RIVER
N.W.1/4 SEC.1-19-29-4
N.E.1/4 SEC.1-19-29-4
N.W.1/4 SEC.6-19-28-4
N.W.1/4 SEC.5-19-28-4
N.E.1/4 SEC.5-19-28-4
N.W.1/4 SEC.4-19-28-4
19
16
3 AVENUE
15
6 AVENUE
13
25
MACLEOD TRAIL
CENTRE STREET
HIGHWAY 2A
6 STREET
9 STREET
17
9 AVE
18
9 AVENUE
21
S.W.1/4 SEC.4-19-28-4
S.W.1/4 SEC.1-19-29-4
HIGHWOOD TR
8 STREET
11
12
3 ST
14
18 STREET
MUNICIPAL BOUNDARY
20
N.W.1/4 SEC.31-18-28-4
N.E.1/4 SEC.31-18-28-4
PROVINCE OF ALBERTA
PROVINCIAL ELECTORAL DIVISION
OF
56 HIGHWOOD
AS DEFINED BY THE ALBERTA ELECTORAL DIVISIONS ACT, 1996
SCALE: 0 100 200 300 400 500 600 700 800 metres
0 500 1000 1500 2000 2500 feet
MAP: 56C1
BASE DATA: 00/07/03
REVIEWED: 00/09/15
PSD REVISED: 00/09/29
(POLLING SUBDIVISION)
TOWN OF HIGH RIVER

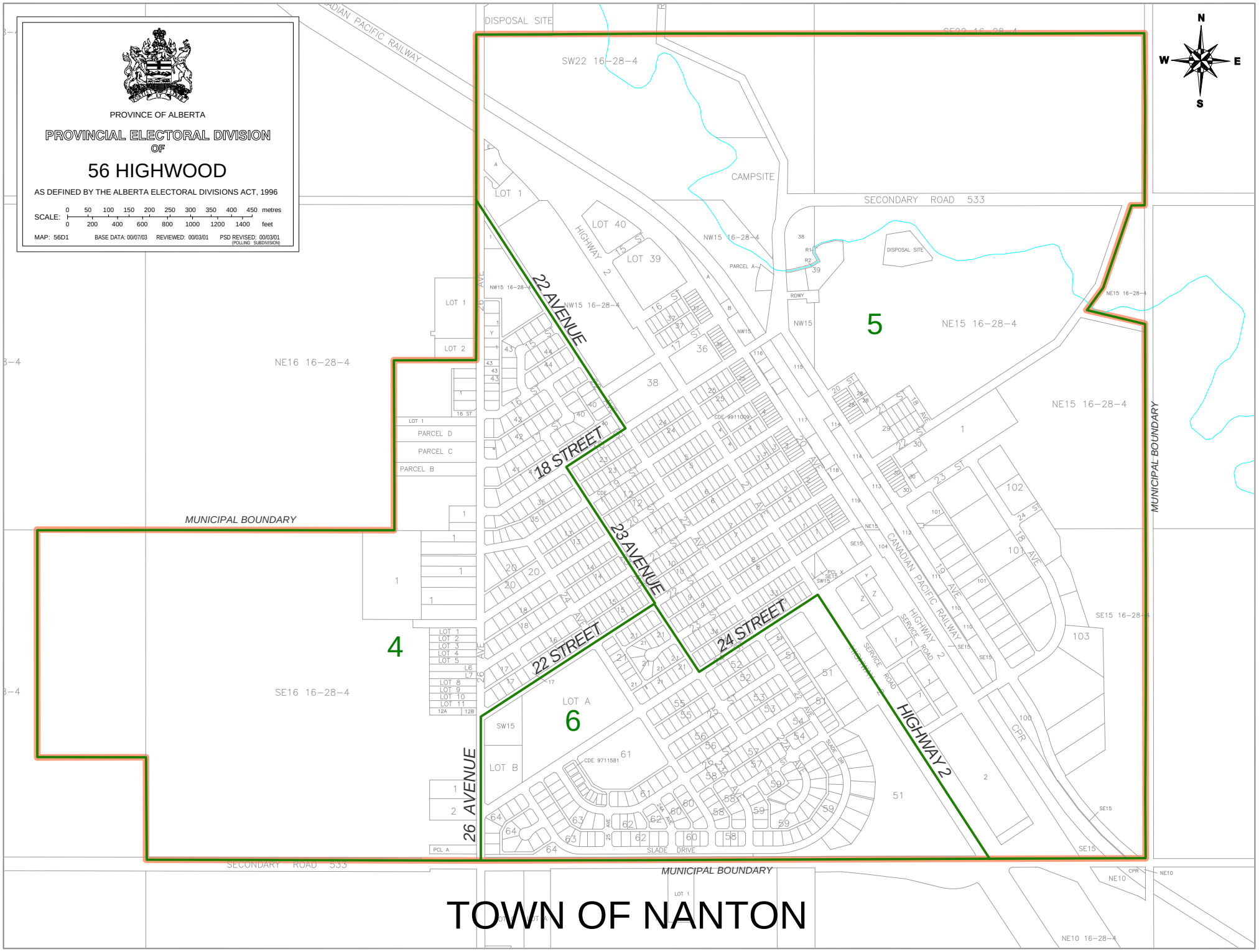
PROVINCE OF ALBERTA
PROVINCIAL ELECTORAL DIVISION
OF
56 HIGHWOOD
AS DEFINED BY THE ALBERTA ELECTORAL DIVISIONS ACT, 1996
SCALE: 0 50 100 150 200 250 300 350 400 450 metres
0 200 400 600 800 1000 1200 1400 feet
MAP: 56D1 BASE DATA: 00/07/03 REVIEWED: 00/03/01 PSD REVISED: 00/03/01 (POLLING SUBDIVISION)
N
W
E
S
5
4
6
MUNICIPAL BOUNDARY
22 AVENUE
18 STREET
23 AVENUE
22 STREET
24 STREET
26 AVENUE
HIGHWAY 2
SECONDARY ROAD 533
CANADIAN PACIFIC RAILWAY
DISPOSAL SITE
CAMPSITE
SLADE DRIVE
NW15 16-28-4
NE15 16-28-4
NE16 16-28-4
SW15
SE16 16-28-4
SE15 16-28-4
NE10 16-28-4
TOWN OF NANTON

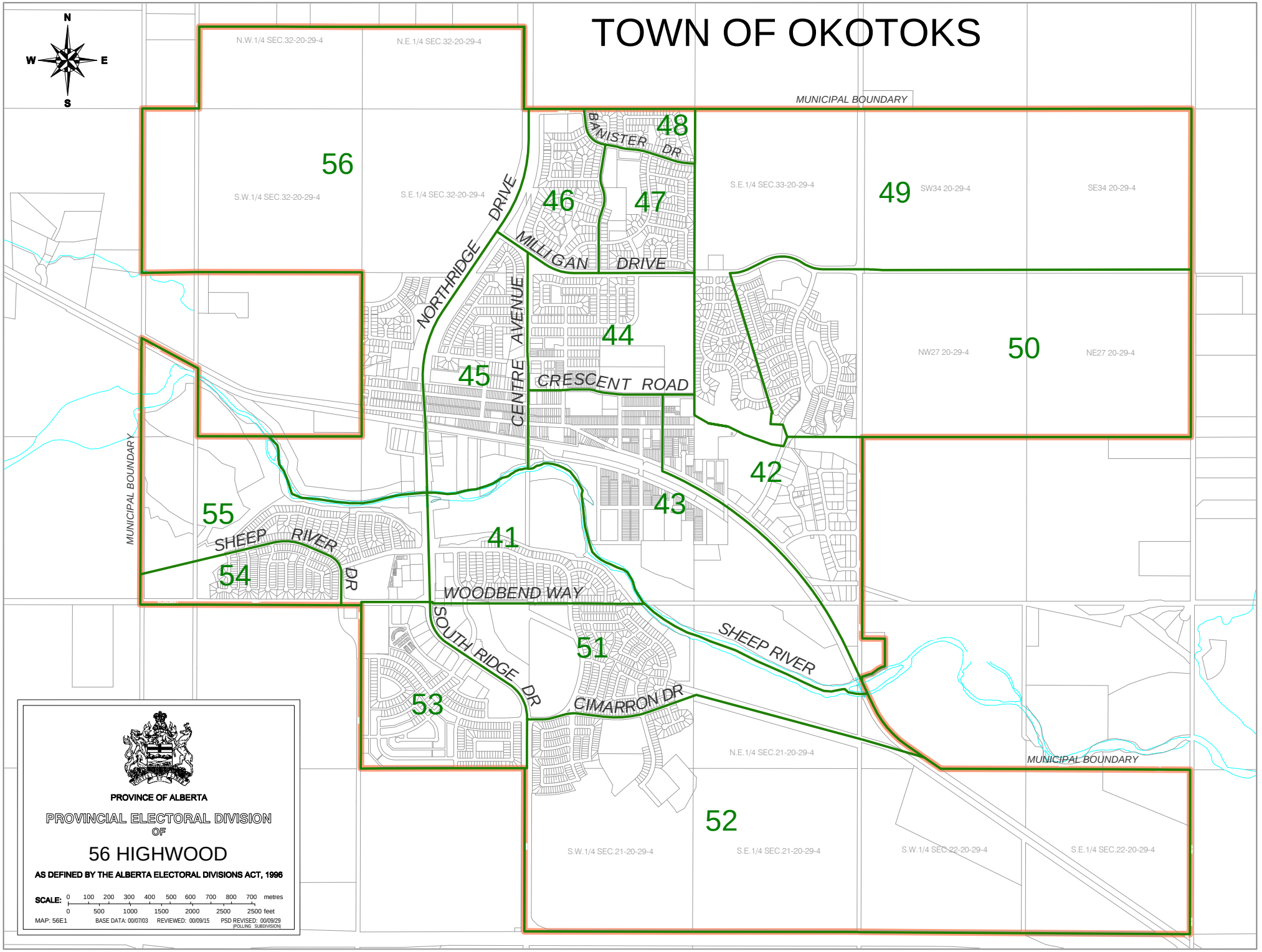
TOWN OF OKOTOKS
N
W
E
S
N.W.1/4 SEC.32-20-29-4
N.E.1/4 SEC.32-20-29-4
MUNICIPAL BOUNDARY
56
S.W.1/4 SEC.32-20-29-4
S.E.1/4 SEC.32-20-29-4
48
BANISTER DR
46
47
S.E.1/4 SEC.33-20-29-4
49
SW34 20-29-4
SE34 20-29-4
NORTHRIDGE DRIVE
MILLIGAN DRIVE
CENTRE AVENUE
44
45
CRESCENT ROAD
NW27 20-29-4
50
NE27 20-29-4
42
43
MUNICIPAL BOUNDARY
55
SHEEP RIVER DR
41
54
WOODBEND WAY
SOUTH RIDGE DR
51
SHEEP RIVER
53
CIMARRON DR
N.E.1/4 SEC.21-20-29-4
MUNICIPAL BOUNDARY
52
S.W.1/4 SEC.21-20-29-4
S.E.1/4 SEC.21-20-29-4
S.W.1/4 SEC.22-20-29-4
S.E.1/4 SEC.22-20-29-4
PROVINCE OF ALBERTA
PROVINCIAL ELECTORAL DIVISION
OF
56 HIGHWOOD
AS DEFINED BY THE ALBERTA ELECTORAL DIVISIONS ACT, 1996
SCALE: 0 100 200 300 400 500 600 700 800 700 metres
0 500 1000 1500 2000 2500 2500 feet
MAP: 56E1
BASE DATA: 00/07/03
REVIEWED: 00/09/15
PSD REVISED: 00/09/29
(POLLING SUBDIVISION)

TOWN OF TURNER VALLEY

PROVINCE OF ALBERTA

PROVINCIAL ELECTORAL DIVISION
OF

56 HIGHWOOD

AS DEFINED BY THE ALBERTA ELECTORAL DIVISIONS ACT, 1996

SCALE: 0 50 100 150 200 250 300 350 400 450 500 metres
0 200 400 600 800 1000 1200 1400 1600 feet

MAP: 56F1 BASE DATA: 00/07/03 REVIEWED: 00/03/01 PSD REVISED: 00/03/01 (POLLING SUBDIVISION)

N
W E
S

34

35

33

ROYAL AVENUE

EDGAR AVENUE

WINDSOR AVENUE

SUNSET BOULEVARD

HUBERT STREET

MAIN STREET

MUNICIPAL BOUNDARY

MUNICIPAL BOUNDARY

OKAETA ROAD

HIGHWAY 22

S.W.1/4 SEC.7-20-2-5

S.E.1/4 SEC.7-20-2-5

N.E.1/4 SEC.1-20-3-5

N.W.1/4 SEC.6-20-2-5

N.E.1/4 SEC.6-20-2-5

S.E.1/4 SEC.1-20-3-5

S.W.1/4 SEC.6-20-2-5

S.E.1/4 SEC.6-20-2-5

ROAD ALLOWANCE

ROADWAY

Electoral Division of Innisfail-Sylvan Lake
Statement of Official Results - March 12, 2001

POLL NUMBER	NAME OF POLL	NAMES ON LIST	EILLEEN CLANCY TESLENKO NDP	GARTH DAVIS LIB	LUKE OUELLETTE PC	V	S	D	R	% VOTER TURNOUT
1	Diamond Valley	421	9	30	201	240	0	1	1	57.5
2	Benalto	605	25	56	182	263	0	0	1	43.6
3	Linn Valley	565	19	69	220	308	0	0	0	54.5
4	C E Trail	252	8	43	90	141	0	0	0	56.0
5	Willowwest	416	9	26	136	171	1	0	1	41.3
6	Rainbow Park	271	7	21	86	114	1	0	0	42.1
7	Fox	458	13	45	138	196	1	0	0	42.8
8	Foxy Loxy	202	3	18	74	95	0	0	0	47.0
9	Cottonwood Plus	427	9	43	130	182	0	0	0	42.6
10	The Hill	337	3	30	104	137	0	0	0	40.7
11	Lakeland	486	4	41	175	220	0	0	2	45.7
12	45th Avenue	396	12	39	116	167	0	0	0	42.2
13	Sylvan Lake	371	4	24	63	91	0	0	1	24.8
14	Phyl	340	12	46	110	168	0	0	0	49.4
15	Hewlett Park	375	3	41	99	143	0	0	1	38.4
16	Cabin Area	394	12	26	85	123	0	0	1	31.5
17	Sylvan Lake Rural	510	6	46	184	236	1	0	0	46.3
18	Poplar Ridge North	297	6	32	123	161	1	0	1	54.5
19	Poplar Ridge South	434	5	53	144	202	0	0	0	46.5
20	Shady Nook	458	15	41	166	222	0	0	2	48.9
21	Big Bend	457	16	28	199	243	0	0	0	53.2
22	Markerville	243	5	41	117	163	0	0	2	67.9
23	Spruce View	357	18	38	158	214	0	0	0	59.9
24	Kevisville-Raven	394	12	25	183	220	0	0	0	55.8
25	Little Red Deer	500	11	49	225	285	0	0	0	57.0
26	Innisfail (Cottonwood)	280	12	20	131	163	0	0	0	58.2
27	Bowden North	471	18	45	175	238	0	0	0	50.5
28	Bowden South	325	8	52	131	191	0	0	0	58.8
29	Bowden Rural	374	12	24	214	250	0	0	0	66.8
30	Nisbet	227	7	26	109	142	0	0	0	62.6
31	Aberdeen	492	13	45	270	328	0	0	0	66.7
32	Innisfail Woodland	452	15	58	154	227	0	0	0	50.2
33	Innisfail Margodt	352	15	49	118	182	0	0	0	51.7
34	Innisfail Raspberry Park	254	5	49	88	142	0	0	0	55.9
35	Southside 42 Street	379	12	38	152	202	0	0	1	53.6
36	Whiterock	453	5	63	147	215	0	0	0	47.5
37	Napoleon Lake	599	7	78	250	335	1	0	3	56.4
38	Autumn Lake	299	2	50	84	136	0	0	1	45.8
39	Bluebird	315	8	27	123	158	0	0	0	50.2
40	Innisfail School	320	16	34	112	162	0	0	1	50.9
41	Innisfail Auction Market	466	15	44	137	196	0	0	0	42.1
42	Innisfail Midtown	484	15	63	196	274	0	0	1	56.8
43	Innisfail North	362	14	28	148	190	0	0	0	52.5
44	Waskasoo Creek	337	6	48	199	253	0	0	0	75.1
45	Windsor	415	12	30	141	183	0	0	2	44.6
46	Penhold	316	12	36	86	134	0	0	0	42.4
47	Jessie Duncan	393	13	69	129	211	0	0	3	54.5
48	Bee	288	3	27	118	148	0	0	0	51.4
49	Springbrook	461	11	41	138	190	0	0	2	41.6
50	Waskasoo Meadows	322	7	51	128	186	0	0	1	58.1
51	Waskasoo Estates	562	13	73	218	304	1	2	0	54.4
52	Springvall	474	12	47	146	205	0	0	1	43.5
53	Canyon Heights	444	5	52	194	251	0	0	1	56.8

Electoral Division of Innisfail-Sylvan Lake
Statement of Official Results - March 12, 2001

POLL NUMBER	NAME OF POLL	NAMES ON LIST	EILLEEN CLANCY TESLENKO NDP	GARTH DAVIS LIB	LUKE OUELLETTE PC	V	S	D	R	% VOTER TURNOUT
54	Valley Centre	392	12	57	147	216	0	0	0	55.1
55	Bellgrove	419	8	34	189	231	0	0	0	55.1
56	Mount Pleasant	383	6	25	184	215	0	1	0	56.4
57	Elnora	347	10	45	200	255	0	0	0	73.5
58	Lousana	459	8	38	209	255	0	0	0	55.6
59	Cumberland	384	12	35	173	220	0	0	1	57.6
60	Delburne	489	14	54	177	245	0	0	1	50.3
61	Delburne East	273	5	21	134	160	0	0	1	59.0
62	Advance - Innisfail	0	12	48	240	300	0	0	0	
63	Advance - Lousana	0	2	4	29	35	0	0	0	
64	Advance - Sylvan Lake	0	10	32	135	177	1	0	0	
65	Mobile - Delburne/Innisfail	0	12	30	95	137	4	0	0	
66	Special Ballot	0	1	11	69	81	0	0	6	
	TOTAL	**24,028**	**651**	**2,652**	**9,725**	**13,028**	**12**	**4**	**39**	**54.4**

V = Valid Ballots S = Spoiled Ballots D = Declined Ballots R = Rejected Ballots

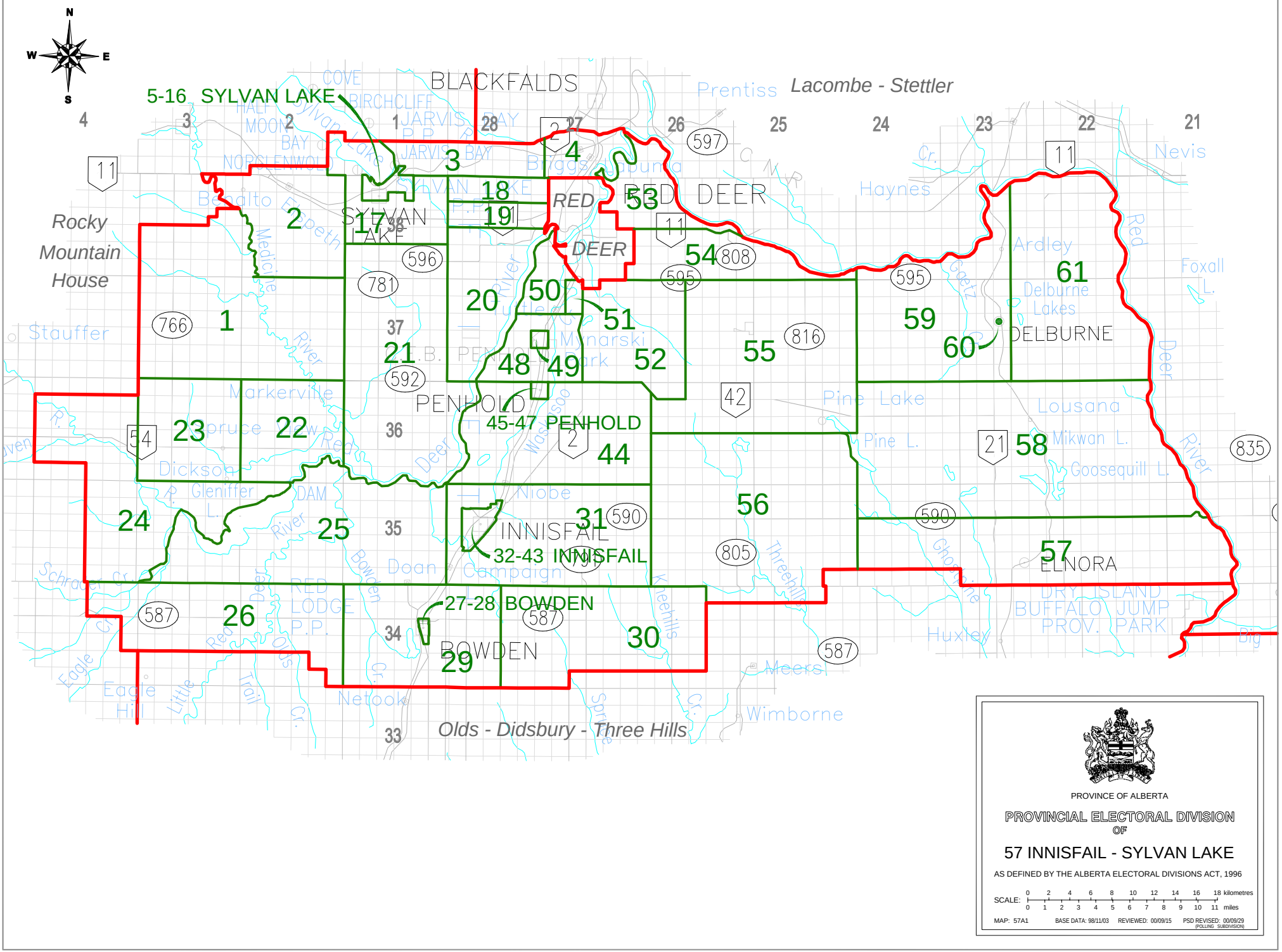

N
S
E
W
5-16 SYLVAN LAKE
45-47 PENHOLD
32-43 INNISFAIL
27-28 BOWDEN
BLACKFALDS
RED DEER
SYLVAN LAKE
PENHOLD
INNISFAIL
BOWDEN
DELBURNE
ELNORA
Lacombe - Stettler
Rocky Mountain House
Olds - Didsbury - Three Hills
1
2
3
4
17
18
19
20
21
22
23
24
25
26
29
30
31
44
48
49
50
51
52
53
54
55
56
57
58
59
60
61
PROVINCE OF ALBERTA
PROVINCIAL ELECTORAL DIVISION
OF
57 INNISFAIL - SYLVAN LAKE
AS DEFINED BY THE ALBERTA ELECTORAL DIVISIONS ACT, 1996
SCALE: 0 2 4 6 8 10 12 14 16 18 kilometres
0 1 2 3 4 5 6 7 8 9 10 11 miles
MAP: 57A1
BASE DATA: 98/11/03
REVIEWED: 00/09/15
PSD REVISED: 00/09/29
(POLLING SUBDIVISION)

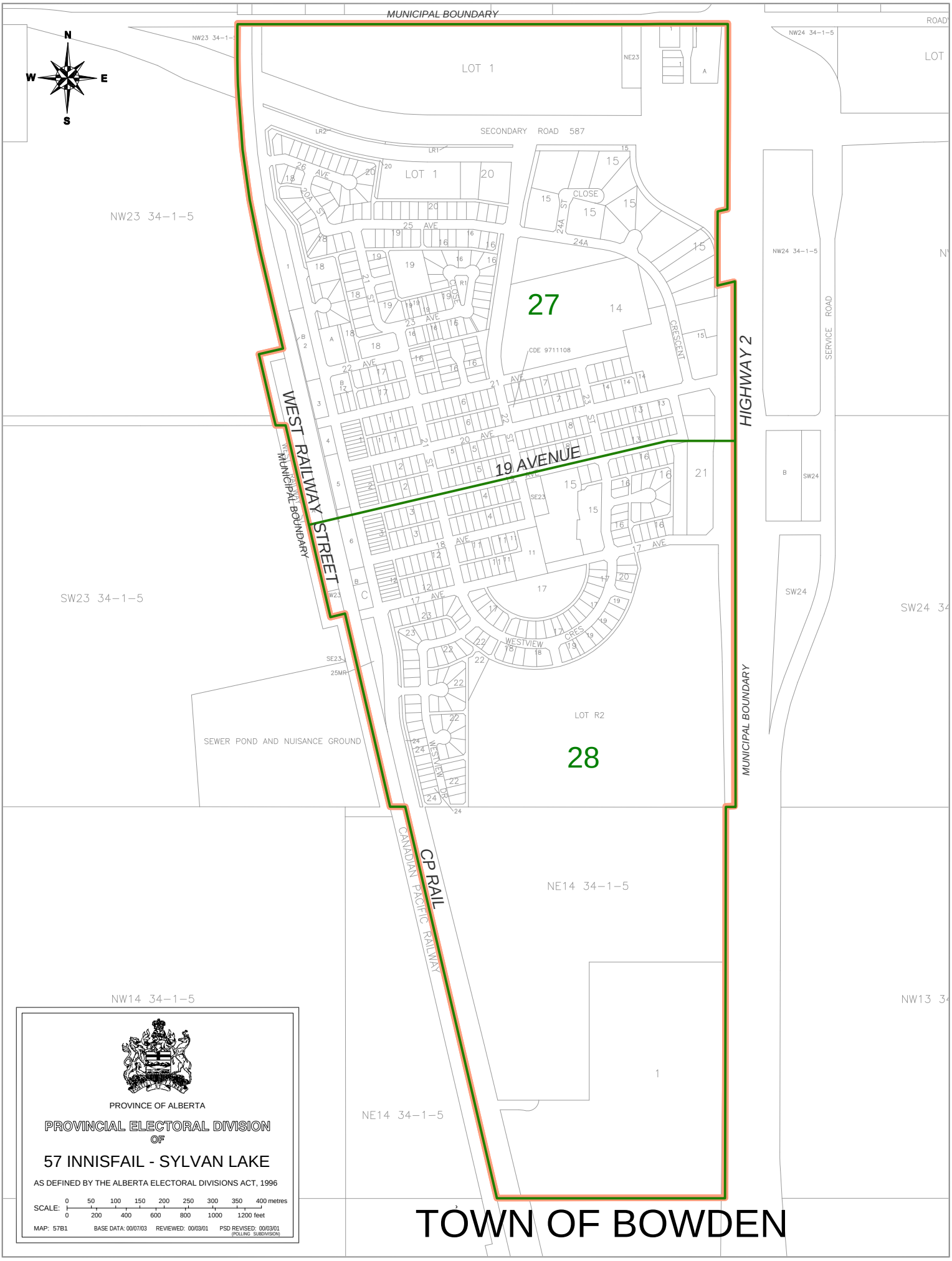
MUNICIPAL BOUNDARY
N
W
E
S
LOT 1
SECONDARY ROAD 587
NW23 34-1-5
NW24 34-1-5
27
28
19 AVENUE
WEST RAILWAY STREET
MUNICIPAL BOUNDARY
HIGHWAY 2
SERVICE ROAD
SW23 34-1-5
SW24
LOT R2
SEWER POND AND NUISANCE GROUND
CP RAIL
CANADIAN PACIFIC RAILWAY
NE14 34-1-5
NW14 34-1-5
NW13 34
PROVINCE OF ALBERTA
PROVINCIAL ELECTORAL DIVISION
OF
57 INNISFAIL - SYLVAN LAKE
AS DEFINED BY THE ALBERTA ELECTORAL DIVISIONS ACT, 1996
SCALE: 0 50 100 150 200 250 300 350 400 metres
0 200 400 600 800 1000 1200 feet
MAP: 57B1
BASE DATA: 00/07/03
REVIEWED: 00/03/01
PSD REVISED: 00/03/01
(POLLING SUBDIVISION)
TOWN OF BOWDEN

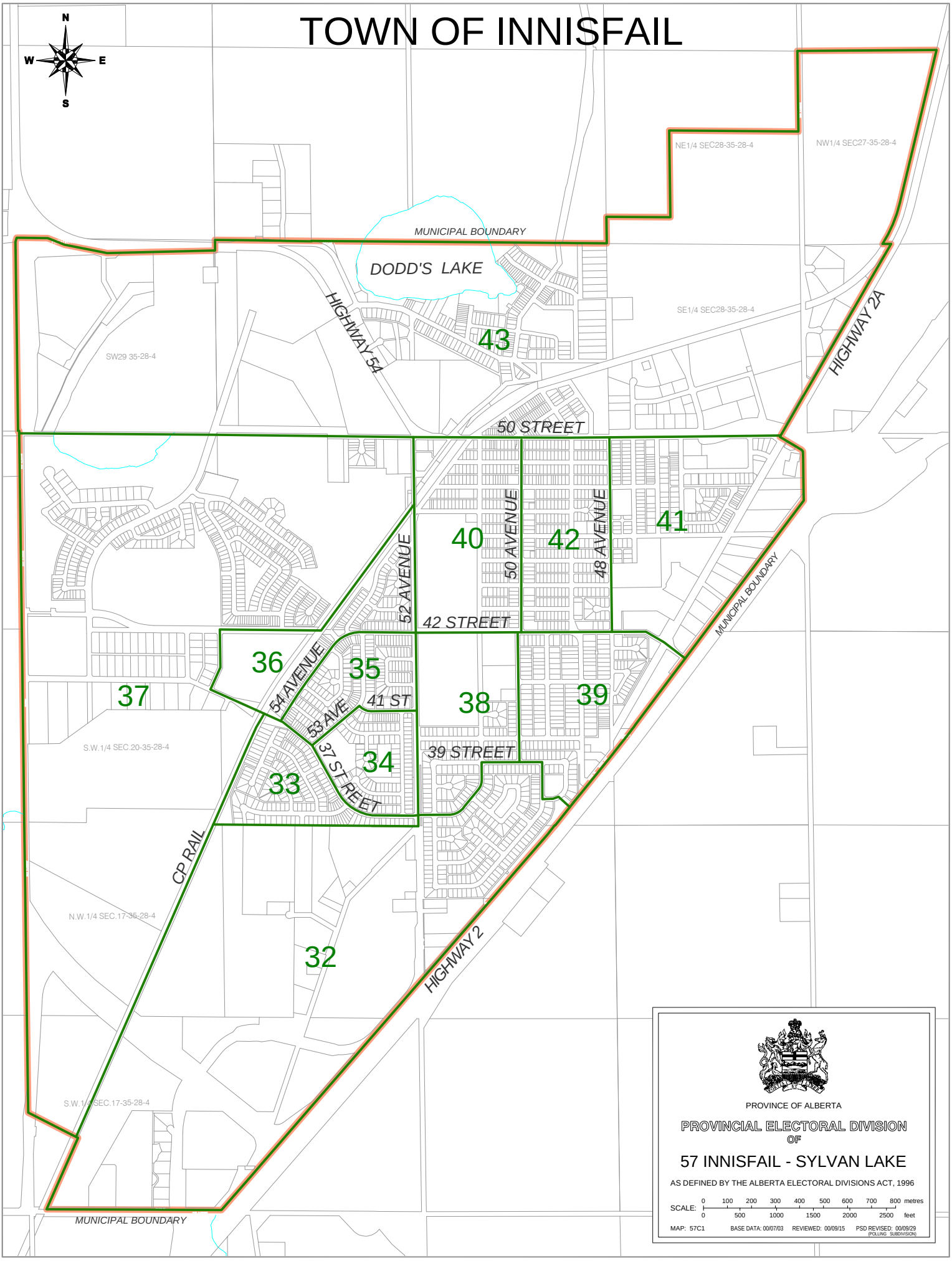
TOWN OF INNISFAIL
N
W
E
S
NE1/4 SEC28-35-28-4
NW1/4 SEC27-35-28-4
MUNICIPAL BOUNDARY
DODD'S LAKE
HIGHWAY 54
SE1/4 SEC28-35-28-4
HIGHWAY 2A
SW29 35-28-4
43
50 STREET
40
42
41
50 AVENUE
48 AVENUE
52 AVENUE
42 STREET
MUNICIPAL BOUNDARY
36
35
37
54 AVENUE
41 ST
38
39
53 AVE
S.W.1/4 SEC.20-35-28-4
37 ST REET
34
39 STREET
33
CP RAIL
N.W.1/4 SEC.17-35-28-4
32
HIGHWAY 2
S.W.1/4 SEC.17-35-28-4
MUNICIPAL BOUNDARY
PROVINCE OF ALBERTA
PROVINCIAL ELECTORAL DIVISION
OF
57 INNISFAIL - SYLVAN LAKE
AS DEFINED BY THE ALBERTA ELECTORAL DIVISIONS ACT, 1996
SCALE: 0 100 200 300 400 500 600 700 800 metres
0 500 1000 1500 2000 2500 feet
MAP: 57C1
BASE DATA: 00/07/03
REVIEWED: 00/09/15
PSD REVISED: 00/09/29
(POLLING SUBDIVISION)

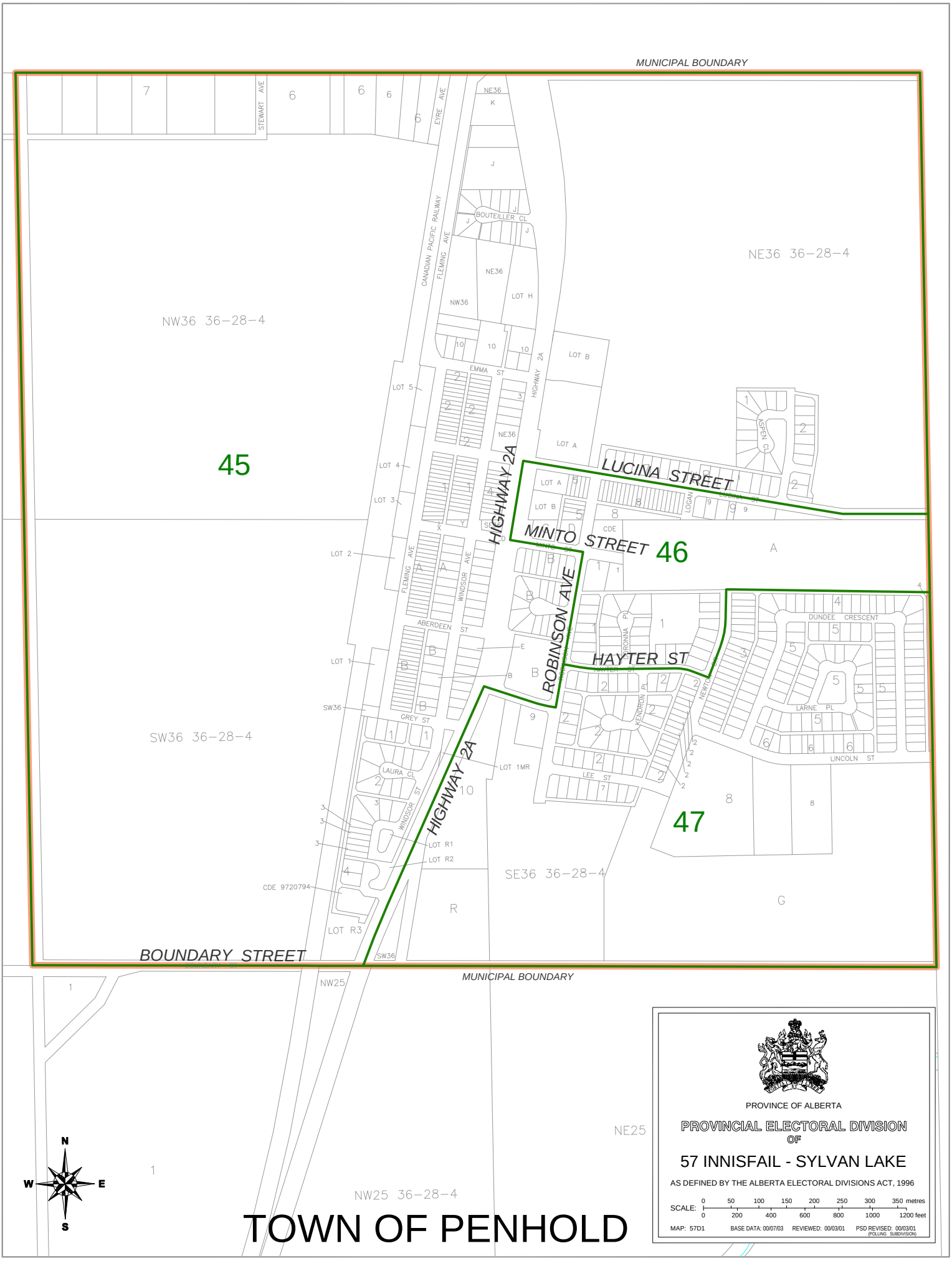

PROVINCE OF ALBERTA

PROVINCIAL ELECTORAL DIVISION OF

57 INNISFAIL - SYLVAN LAKE

AS DEFINED BY THE ALBERTA ELECTORAL DIVISIONS ACT, 1996

SCALE: 0 50 100 150 200 250 300 350 metres
0 200 400 600 800 1000 1200 feet

MAP: 57D1 BASE DATA: 00/07/03 REVIEWED: 00/03/01 PSD REVISED: 00/03/01 (POLLING SUBDIVISION)

TOWN OF PENHOLD

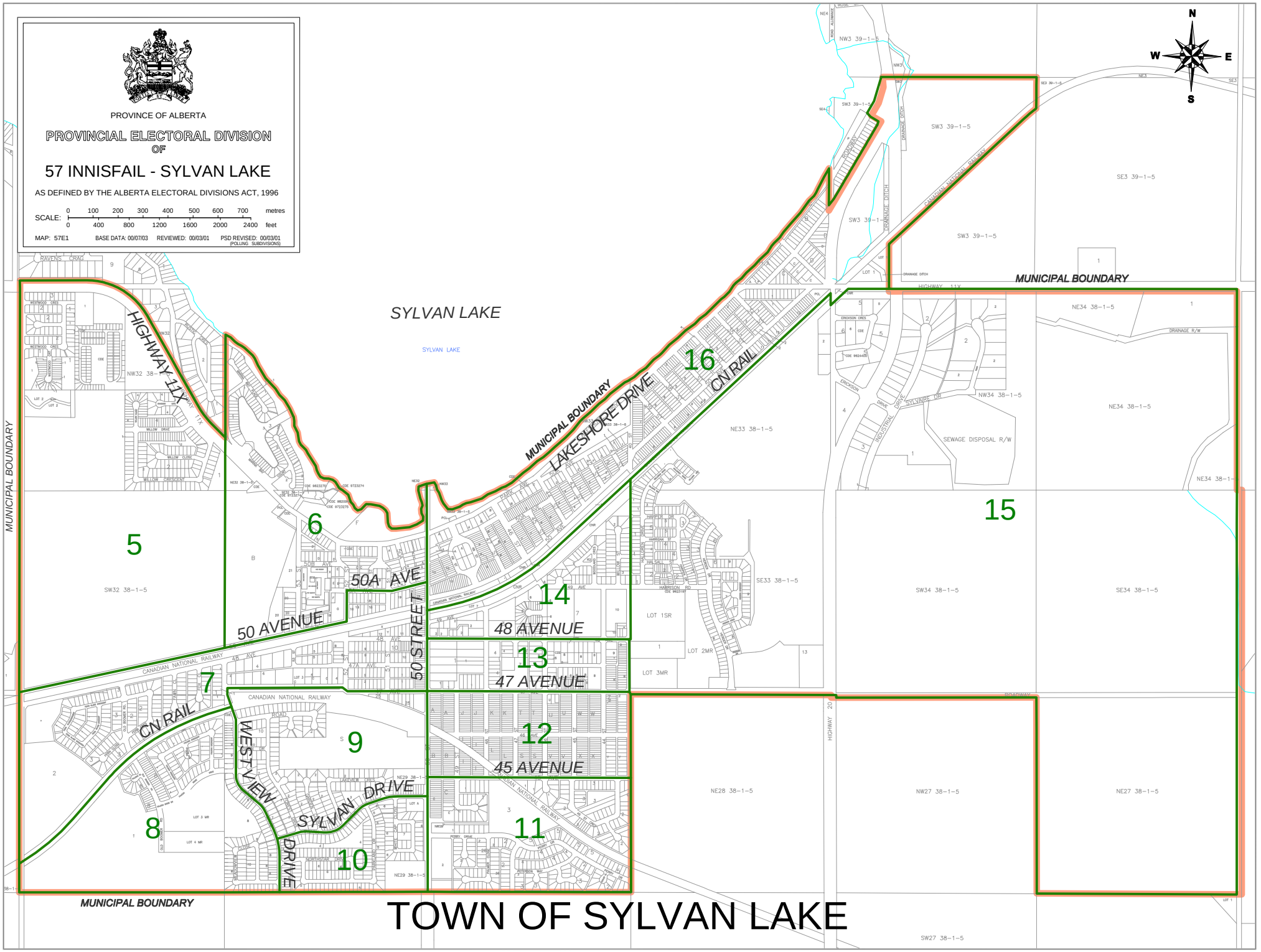
PROVINCE OF ALBERTA
PROVINCIAL ELECTORAL DIVISION
OF
57 INNISFAIL - SYLVAN LAKE
AS DEFINED BY THE ALBERTA ELECTORAL DIVISIONS ACT, 1996
SCALE: 0 100 200 300 400 500 600 700 metres
0 400 800 1200 1600 2000 2400 feet
MAP: 57E1 BASE DATA: 00/07/03 REVIEWED: 00/03/01 PSD REVISED: 00/03/01
(POLLING SUBDIVISIONS)
N
W
E
S
SYLVAN LAKE
MUNICIPAL BOUNDARY
HIGHWAY 11X
LAKESHORE DRIVE
CN RAIL
50A AVE
50 AVENUE
50 STREET
48 AVENUE
47 AVENUE
45 AVENUE
WESTVIEW DRIVE
SYLVAN DRIVE
CANADIAN NATIONAL RAILWAY
HIGHWAY 20
SEWAGE DISPOSAL R/W
5
6
7
8
9
10
11
12
13
14
15
16
TOWN OF SYLVAN LAKE

Electoral Division of Lac La Biche-St. Paul
Statement of Official Results - March 12, 2001

POLL NUMBER	NAME OF POLL	NAMES ON LIST	RAY DANYLUK PC	VITAL OUELLETTE LIB	JOHN WILLIAMS NDP	V	S	D	R	% VOTER TURNOUT
1	Plamondon Rural	426	134	91	7	232	0	0	0	54.5
2	Plamonton Town	225	75	52	1	128	0	0	0	56.9
3	Owl River	274	63	21	4	88	0	0	0	32.1
4	Lac La Biche East	376	117	48	9	174	2	0	0	46.3
5	Lac La Biche Town	365	107	86	4	197	0	0	0	54.0
6	Lac La Biche Town	472	100	111	6	217	1	0	0	46.0
7	Lac La Biche Town	252	51	52	6	109	0	0	1	43.7
8	Lac La Biche Town	427	76	77	10	163	1	0	2	38.6
9	Lac La Biche Rural West	694	200	127	24	351	3	0	0	50.6
10	Missawawi	416	112	61	12	185	1	0	0	44.5
11	Hylo	316	112	41	13	166	1	0	0	52.5
12	Craigend/Beaver Lake I.R.	254	100	26	3	129	0	0	0	50.8
13	Rich Lake	272	113	34	13	160	0	0	1	59.2
14	St. Lina	371	166	66	16	248	0	0	0	66.8
15	Kikino Metis Settlement	493	36	44	4	84	0	0	0	17.0
16	Buffalo Lake Metis Settlement	262	61	25	8	94	0	0	0	35.9
17	Bellis	242	85	46	10	141	0	0	0	58.3
18	Vilna North/Goodfish Lake I.R.	368	63	45	3	111	0	0	0	30.2
19	Vilna South	525	180	117	22	319	0	0	0	60.8
20	Spedden/North Saddle Lake I.R.	343	81	67	5	153	0	0	1	44.9
21	Lafond/South Saddle Lake I.R.	271	109	66	5	180	0	0	0	66.4
22	Ashmont	414	141	85	11	237	0	0	0	57.2
23	Mallaig	421	167	126	7	300	0	0	0	71.3
24	Owlseye	313	97	73	5	175	0	0	0	55.9
25	St. Paul Rural/St. Vincent	460	159	87	7	253	0	0	0	55.0
26	St. Paul Rural North East	316	115	81	6	202	0	0	1	64.2
27	St. Paul Rural South	321	133	55	7	195	0	0	0	60.7
28	St. Paul Town Spring Creek	402	140	120	16	276	0	0	0	68.7
29	St. Paul Town Mytrash	470	172	119	7	298	0	0	0	63.4
30	St. Paul Town North of C.N.R.	353	104	76	3	183	0	0	3	52.7
31	St. Paul Town North Central	427	119	104	7	230	0	0	1	54.1
32	St. Paul Town South East	463	176	129	4	309	0	0	0	66.7
33	St. Paul Town South East Central	558	157	117	5	279	1	0	0	50.0
34	St. Paul Town South Central	480	153	144	14	311	0	0	1	65.0
35	Lac Bellevue/Stoney Lake	283	113	50	12	175	0	0	0	61.8
36	Elk Point Rural	417	226	38	3	267	0	0	0	64.0
37	Elk Point Town West	491	159	61	8	228	1	0	0	46.4
38	Elk Point Town East	400	135	38	9	182	1	0	0	45.5
39	King George	171	63	22	2	87	0	0	0	50.9
40	Lindberg	239	118	31	10	159	0	0	0	66.5
41	Heinsburg/Frog Lake I.R.	598	87	28	3	118	0	0	0	19.7
42	Advance - St. Paul	0	130	86	4	220	0	0	0	
43	Advance - Elk Point	0	111	41	4	156	0	1	3	
44	Advance - Vilna	0	14	8	0	22	0	0	0	
45	Advance - Lac La Biche	0	69	39	2	110	0	0	0	
46	Mobile - Elk Point/St.Paul	0	53	75	8	136	0	0	0	
47	Mobile - Lac La Biche	0	27	35	5	67	0	1	0	
48	Special Ballot	0	56	24	2	82	0	2	0	
	TOTAL	**15,641**	**5,335**	**3,195**	**356**	**8,886**	**12**	**4**	**14**	**56.9**

V = Valid Ballots S = Spoiled Ballots D = Declined Ballots R = Rejected Ballots

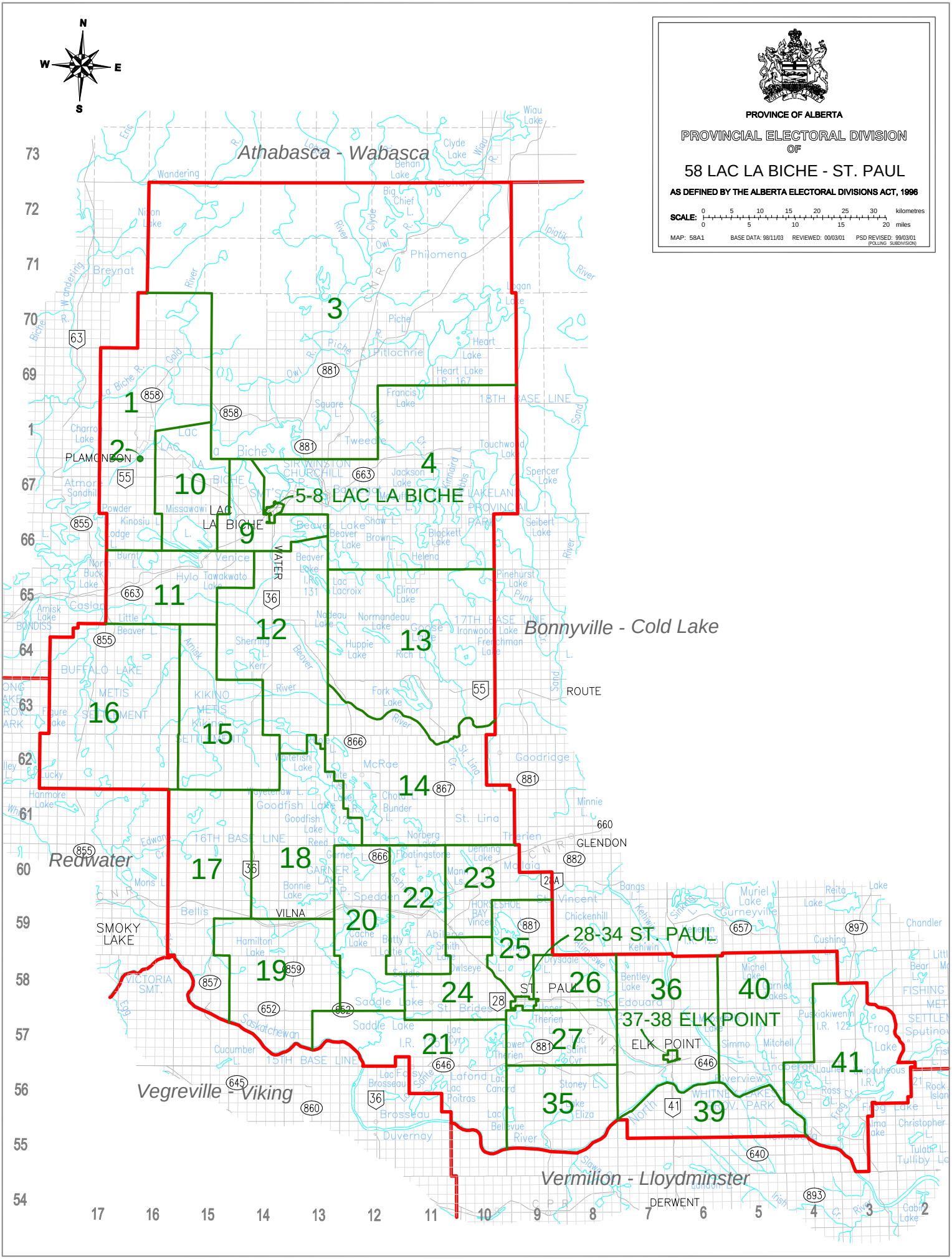
PROVINCE OF ALBERTA
PROVINCIAL ELECTORAL DIVISION
OF
58 LAC LA BICHE - ST. PAUL
AS DEFINED BY THE ALBERTA ELECTORAL DIVISIONS ACT, 1996
SCALE: 0 5 10 15 20 25 30 kilometres
0 5 10 15 20 miles
MAP: 58A1
BASE DATA: 98/11/03
REVIEWED: 00/03/01
PSD REVISED: 99/03/01
(POLLING SUBDIVISION)
N
W
E
S
Athabasca - Wabasca
Bonnyville - Cold Lake
Redwater
Vegreville - Viking
Vermilion - Lloydminster
1
2
3
4
5-8 LAC LA BICHE
9
10
11
12
13
14
15
16
17
18
19
20
21
22
23
24
25
26
27
28-34 ST. PAUL
35
36
37-38 ELK POINT
39
40
41
PLAMONDON
LAC LA BICHE
VILNA
SMOKY LAKE
ST. PAUL
ELK POINT
GLENDON
DERWENT
ROUTE
Wandering River
Athabasca River
Clyde River
Pibroch
Philomena
Heart Lake
Francis Lake
Square L.
Tweedie
Touchwood Lake
Spencer Lake
Seibert Lake
Pinehurst Lake
Ironwood Lake
Frenchman Lake
Blackett Lake
Beaver Lake
Shaw L.
Brown L.
Helena
Venice
Hylo
Tawakwato Lake
Sherring L.
Kerr
Nadeau Lake
Normandeau Lake
Huppie Lake
Rich L.
Fork Lake
Goodridge
McRae
St. Lina
Goodfish Lake
Bunder
Norberg
Therien
Minnie L.
Floatingstone L.
Garner Lake
Bonnie Lake
Speddan Lake
Hamilton Lake
Bellis
Cache Lake
Abilene
Smith
Lac Cyr
Saddle Lake
St. Brides
Lac Bellevue
Duvernay
Brosseau
Lac Poitras
Lac Canard
Stoney L.
Eliza
Whitney Lake
Riverview
Simmonds
Mitchell L.
Bentley Lake
Edouard
Kehiwin
Chickenhill
Drysdale
Cushing
Muriel Lake
Gurneyville
Reita Lake
Puskiakiwenin I.R. 122
Frog Lake
Sputinow
Chandler
Christopher L.
Tulabi L.
Tulliby Lake
Gabriel Lake
Irish Creek
Cuba Creek
Saskatchewan River
Vermilion River
Beaver River
Sand River
Amisk Lake
Buffalo Lake
Lac La Biche
Missawawi Lake
Kinosiu L.
Burnt L.
Little Beaver L.
Hanmore Lake
Lucky L.
Goodfish Lake
Whitefish Lake
Lac Lacroix
Elinor Lake
Pinehurst Lake
Punk L.
Lac La Biche Mission
Lakeland Provincial Park
Sir Winston Churchill Provincial Park
Métis Settlement
Kikino Métis Settlement
Victoria Settlement
Saddle Lake I.R.
Whitney Lake Provincial Park
Lac La Biche Mission
Lac Fasyle
Lac Brosseau
Lac Laforand
Lac Cyr
Lac Bellevue
Lac Poitras
Lac Canard
Lac Eliza
Lac Duvernay
Lac Brosseau
Lac Fasyle

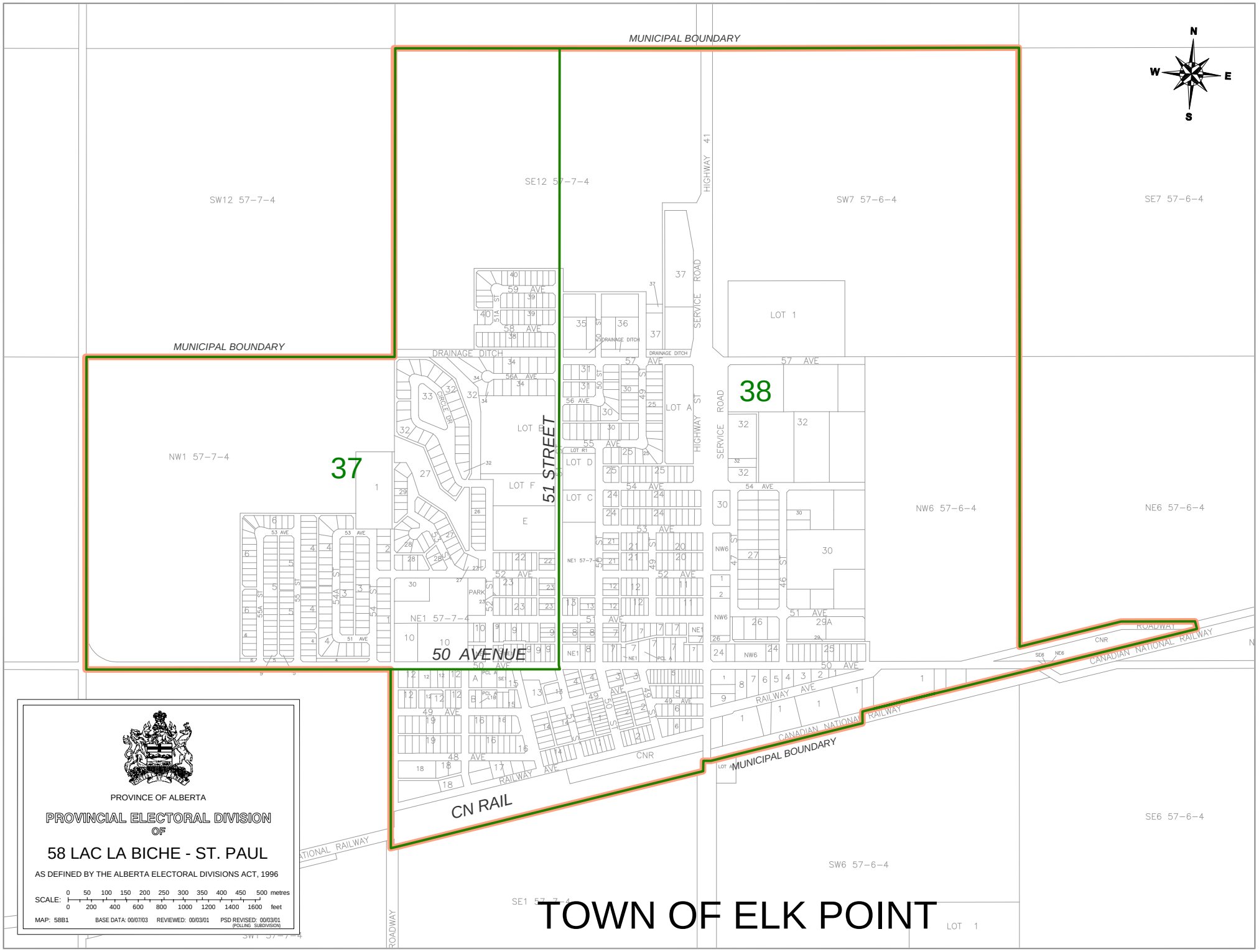
MUNICIPAL BOUNDARY
MUNICIPAL BOUNDARY
MUNICIPAL BOUNDARY
N
W
E
S
SW12 57-7-4
SE12 57-7-4
SW7 57-6-4
SE7 57-6-4
NW1 57-7-4
NW6 57-6-4
NE6 57-6-4
SE6 57-6-4
SW6 57-6-4
SE1 57-7-4
37
38
HIGHWAY 41
SERVICE ROAD
SERVICE ROAD
51 STREET
50 AVENUE
CN RAIL
CANADIAN NATIONAL RAILWAY
CANADIAN NATIONAL RAILWAY
CNR
CNR
RAILWAY AVE
DRAINAGE DITCH
DRAINAGE DITCH
LOT 1
LOT A
LOT B
LOT C
LOT D
LOT E
LOT F
PROVINCE OF ALBERTA
PROVINCIAL ELECTORAL DIVISION
OF
58 LAC LA BICHE - ST. PAUL
AS DEFINED BY THE ALBERTA ELECTORAL DIVISIONS ACT, 1996
SCALE: 0 50 100 150 200 250 300 350 400 450 500 metres
0 200 400 600 800 1000 1200 1400 1600 feet
MAP: 58B1
BASE DATA: 00/07/03
REVIEWED: 00/03/01
PSD REVISED: 00/03/01
(POLLING SUBDIVISION)
TOWN OF ELK POINT

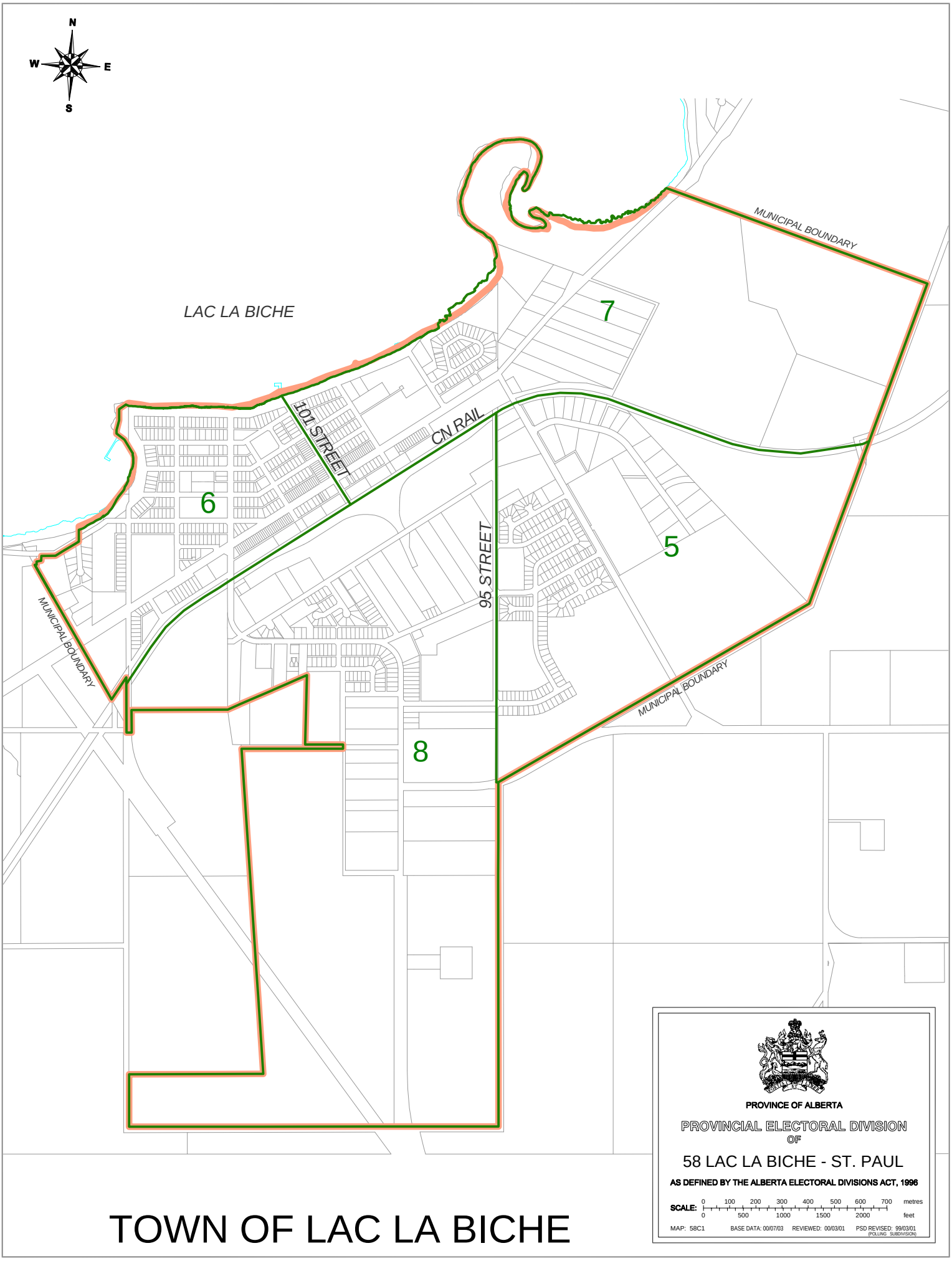

TOWN OF LAC LA BICHE

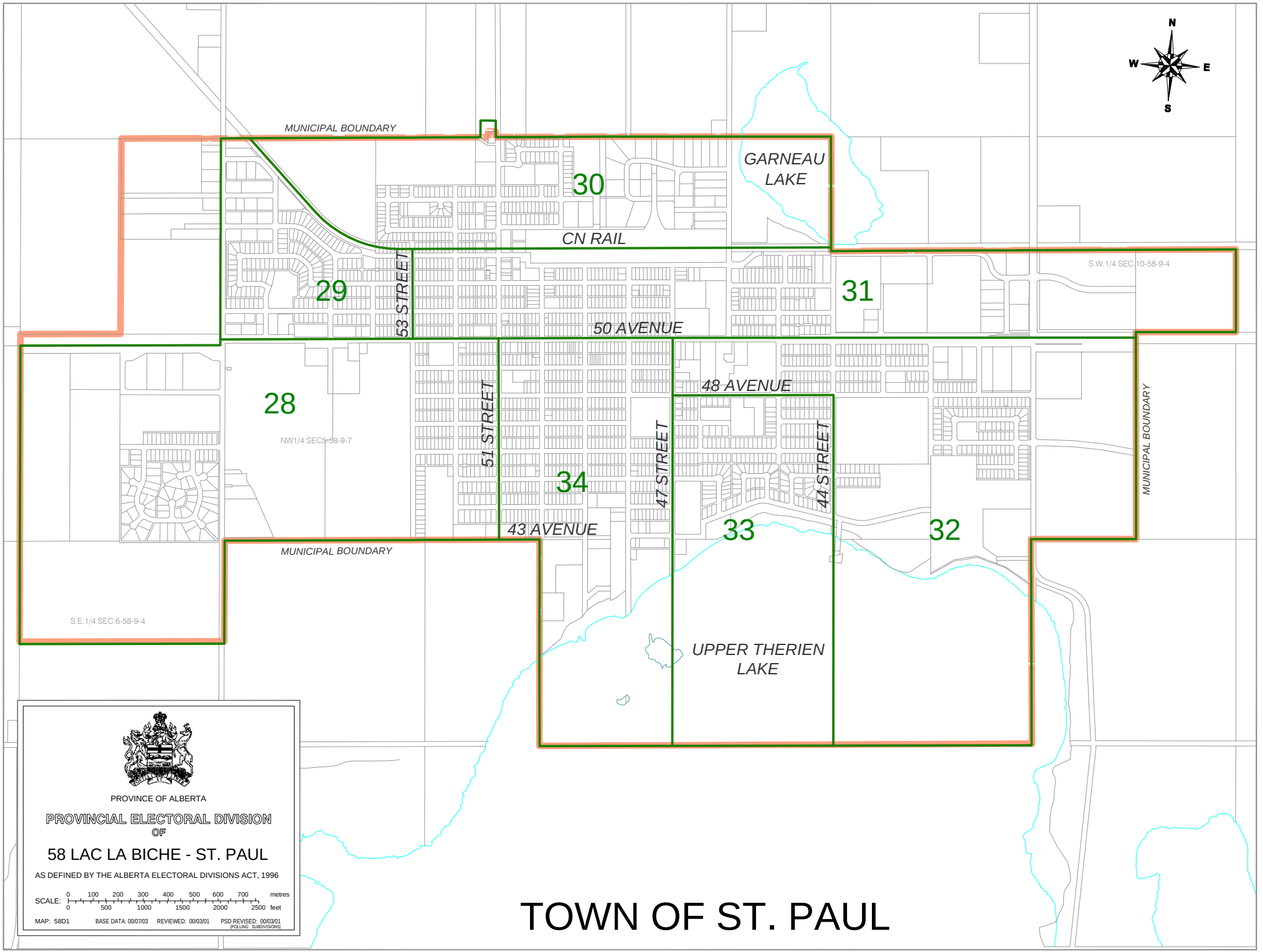
N
W
E
S
MUNICIPAL BOUNDARY
GARNEAU LAKE
30
CN RAIL
29
53 STREET
31
S.W.1/4 SEC.10-58-9-4
50 AVENUE
28
NW1/4 SEC.5-58-9-7
48 AVENUE
51 STREET
47 STREET
44 STREET
MUNICIPAL BOUNDARY
34
43 AVENUE
33
32
MUNICIPAL BOUNDARY
S.E.1/4 SEC.6-58-9-4
UPPER THERIEN LAKE
PROVINCE OF ALBERTA
PROVINCIAL ELECTORAL DIVISION OF
58 LAC LA BICHE - ST. PAUL
AS DEFINED BY THE ALBERTA ELECTORAL DIVISIONS ACT, 1996
SCALE: 0 100 200 300 400 500 600 700 metres
0 500 1000 1500 2000 2500 feet
MAP: 58D1 BASE DATA: 00/07/03 REVIEWED: 00/03/01 PSD REVISED: 00/03/01
(POLLING SUBDIVISIONS)
TOWN OF ST. PAUL

Electoral Division of Lacombe-Stettler
Statement of Official Results - March 12, 2001

POLL NUMBER	NAME OF POLL	NAMES ON LIST	DOUGLAS R. CHITWOOD IND	LORENZO FIORITO NDP	JUDY GORDON PC	DOUG MCDAVID LIB	V	S	D	R	% VOTER TURNOUT
1	Fairview	402	12	6	162	28	208	1	0	0	51.7
2	College Heights	289	1	22	94	19	136	0	0	0	47.1
3	Morningside	540	12	17	214	42	285	2	0	0	52.8
4	Clive Rural	305	29	3	102	27	161	0	0	0	52.8
5	Mirror Rural	434	37	5	138	38	218	0	0	1	50.5
6	Mirror	377	20	10	108	52	190	0	0	1	50.7
7	Lacombe West	496	11	10	202	29	252	1	0	0	50.8
8	Valley Northstar	528	15	21	182	79	297	1	0	0	56.3
9	Fairway Heights	393	10	8	140	55	213	0	0	0	54.2
10	Woodlands	410	6	20	111	62	199	0	0	0	48.5
11	Lacombe	430	5	12	166	52	235	0	0	0	54.7
12	Heritage-English Estates	603	6	7	222	79	314	2	0	0	52.1
13	Hearthstone	449	9	8	149	42	208	1	0	0	46.3
14	Lacombe	375	4	12	137	61	214	0	0	0	57.1
15	Lacombe	398	9	9	124	44	186	0	0	0	46.7
16	Lacombe	445	7	7	126	40	180	0	0	0	40.4
17	Lacombe	349	7	17	103	35	162	0	0	0	46.4
18	Parkland Acres	529	5	10	159	52	226	0	0	0	42.7
19	Lacombe	416	8	6	118	51	183	0	0	0	44.0
20	Lacombe	439	4	6	90	27	127	1	0	0	28.9
21	Lacombe	367	8	11	141	55	215	2	0	1	58.9
22	Lacombe Rural	432	27	8	122	37	194	0	1	0	45.1
23	Clive Rural	424	29	7	212	45	293	0	0	1	69.3
24	Blackfalds West	418	10	5	205	28	248	0	0	0	59.3
25	Blackfalds	733	16	12	226	76	330	0	0	0	45.0
26	Blackfalds	334	9	12	89	42	152	0	0	1	45.8
27	Blackfalds	556	9	10	166	62	247	0	0	1	44.6
28	Joffre	410	9	5	130	33	177	0	0	0	43.2
29	Haynes	313	8	4	142	18	172	0	0	0	55.0
30	Alix Rural	401	11	8	137	36	192	0	0	0	47.9
31	Alix	249	6	7	105	32	150	1	0	1	60.6
32	Alix	321	5	9	117	29	160	0	0	0	49.8
33	Erskine North	521	10	7	230	76	323	0	0	0	62.0
34	Donalda	437	17	9	203	27	256	0	0	0	58.6
35	Red Willow	386	5	3	140	36	184	0	0	0	47.7
36	Erskine South	258	11	0	131	13	155	0	0	0	60.1
37	Stettler West	423	5	2	179	51	237	0	0	1	56.3
38	Stettler	331	7	6	117	54	184	0	0	1	55.9
39	Stettler	317	10	7	103	59	179	1	0	0	56.5
40	Stettler	352	5	7	114	45	171	0	0	0	48.6
41	Stettler	515	3	4	147	51	205	0	0	1	40.0
42	Stettler	347	4	6	136	42	188	0	0	0	54.2
43	Stettler	331	3	6	121	58	188	0	0	0	56.8
44	Stettler	284	3	4	86	42	135	0	0	0	47.5
45	Stettler	443	6	7	193	80	286	0	0	0	64.6
46	Stettler	304	3	8	99	43	153	0	0	0	50.3
47	Stettler	350	1	5	125	63	194	0	0	0	55.4
48	Sabine	419	19	8	181	36	244	1	0	0	58.2
49	Botha	336	12	3	150	44	209	0	0	0	62.2
50	Gadsby	288	4	4	146	17	171	1	0	0	59.4
51	Big Valley	354	10	9	143	30	192	1	0	0	54.2
52	Byemoor	249	16	3	96	24	139	0	0	0	55.8
53	Endiang	293	11	1	167	17	196	0	0	0	66.9

Electoral Division of Lacombe-Stettler
Statement of Official Results - March 12, 2001

POLL NUMBER	NAME OF POLL	NAMES ON LIST	DOUGLAS R. CHITWOOD IND	LORENZO FIORITO NDP	JUDY GORDON PC	DOUG MCDAVID LIB	V	S	D	R	% VOTER TURNOUT
54	Advance - Lacombe	0	5	8	185	62	260	6	0	0	
55	Mobile - Lacombe	0	4	13	73	10	100	0	0	0	
56	Mobile - Stettler	0	7	6	82	50	145	0	0	1	
57	Advance - Stettler	0	5	3	121	32	161	0	0	1	
58	Special Ballot	0	4	2	114	31	151	0	1	1	
	TOTAL	**21,103**	**554**	**455**	**8,221**	**2,500**	**11,730**	**22**	**2**	**13**	**55.7**

V = Valid Ballots S = Spoiled Ballots D = Declined Ballots R = Rejected Ballots

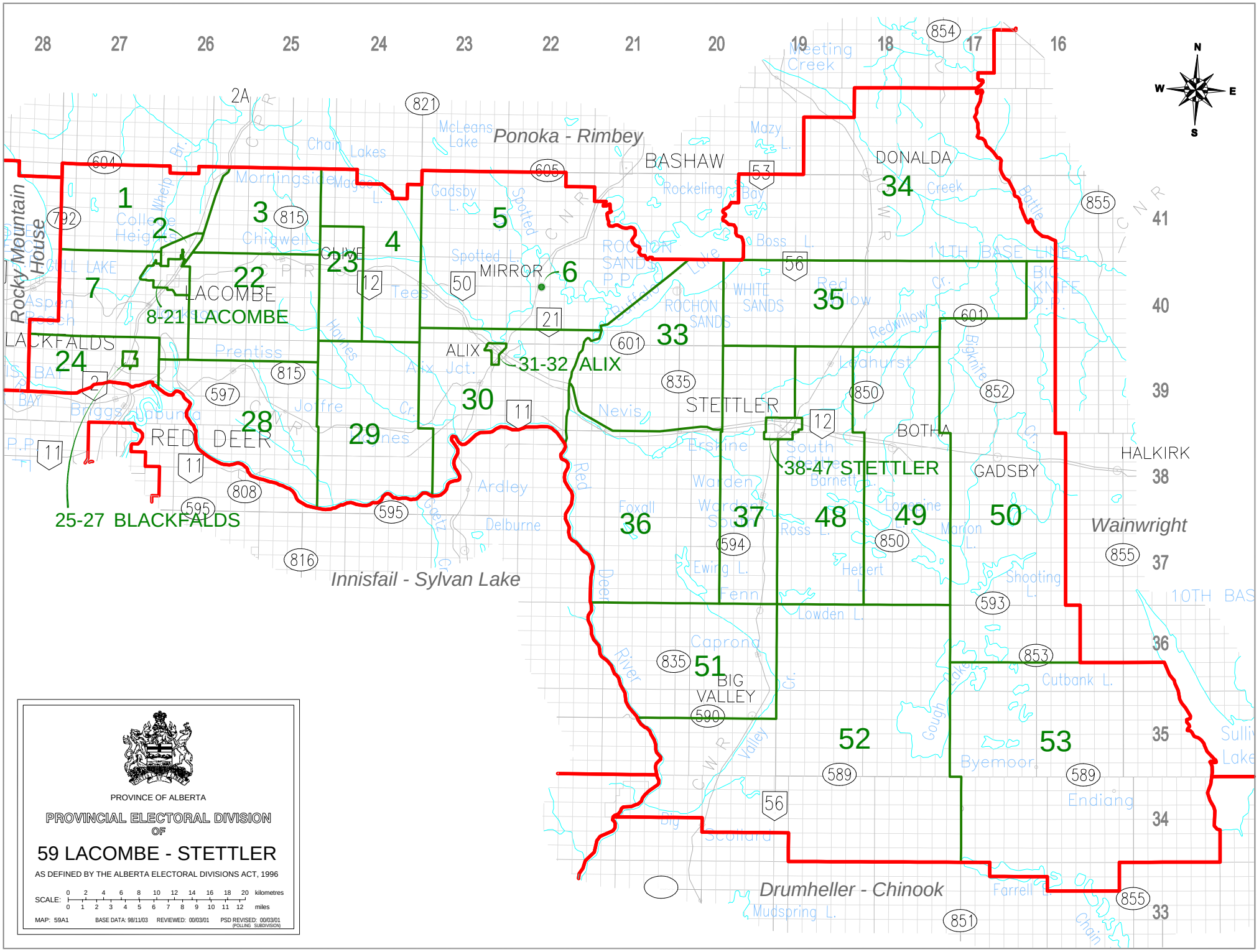
28 27 26 25 24 23 22 21 20 19 18 17 16
41 40 39 38 37 36 35 34 33
N
W
E
S
Ponoka - Rimbey
Innisfail - Sylvan Lake
Drumheller - Chinook
Wainwright
Rocky Mountain House
BASHAW
DONALDA
MIRROR
ALIX
LACOMBE
STETTLER
BOTHA
GADSBY
HALKIRK
RED DEER
BLACKFALDS
BIG VALLEY
8-21 LACOMBE
31-32 ALIX
38-47 STETTLER
25-27 BLACKFALDS
1
2
3
4
5
6
7
22
23
24
28
29
30
33
34
35
36
37
48
49
50
51
52
53
PROVINCE OF ALBERTA
PROVINCIAL ELECTORAL DIVISION OF
59 LACOMBE - STETTLER
AS DEFINED BY THE ALBERTA ELECTORAL DIVISIONS ACT, 1996
SCALE: 0 2 4 6 8 10 12 14 16 18 20 kilometres
0 1 2 3 4 5 6 7 8 9 10 11 12 miles
MAP: 59A1
BASE DATA: 98/11/03
REVIEWED: 00/03/01
PSD REVISED: 00/03/01 (POLLING SUBDIVISION)

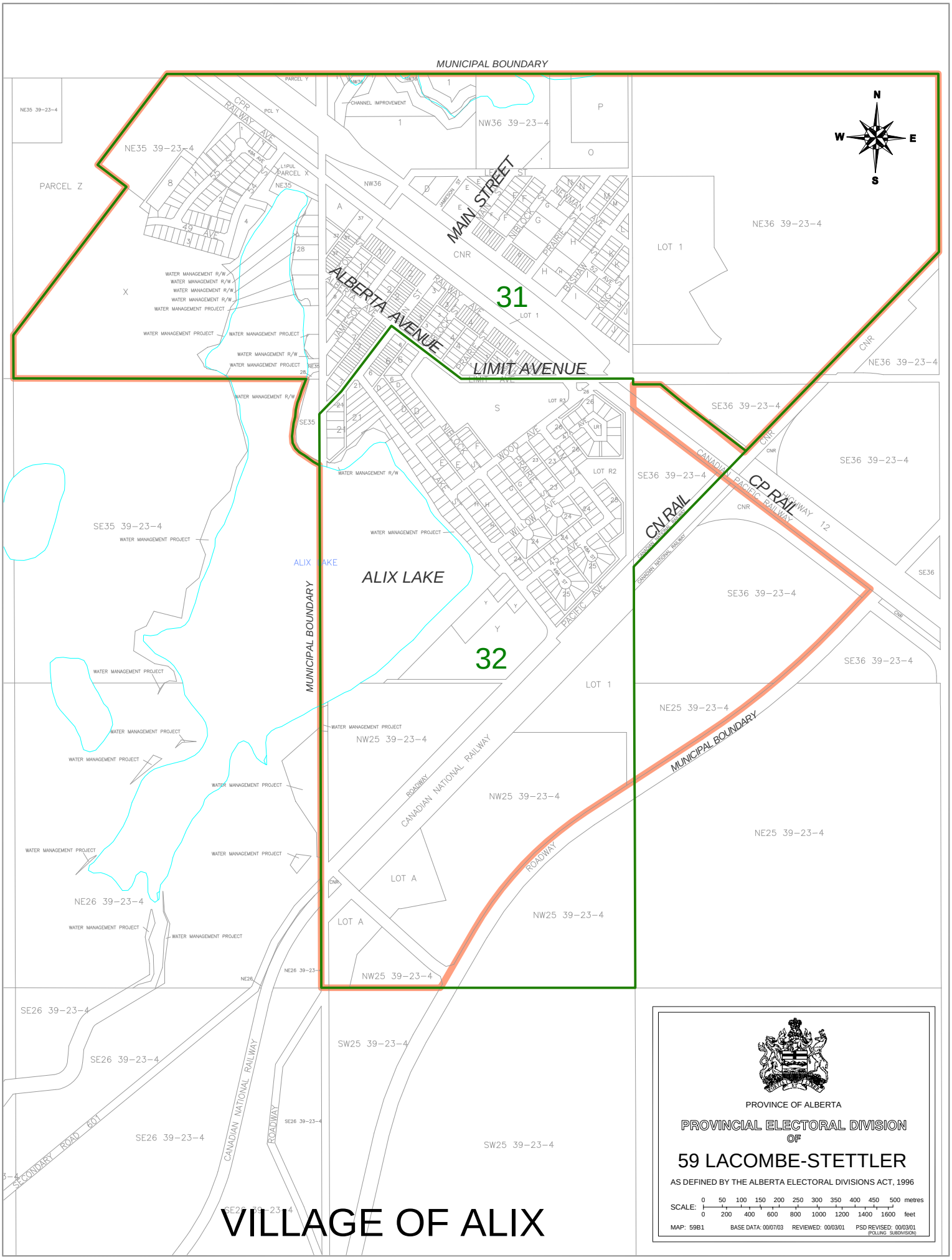
MUNICIPAL BOUNDARY
N
W
E
S
MAIN STREET
ALBERTA AVENUE
LIMIT AVENUE
31
32
ALIX LAKE
MUNICIPAL BOUNDARY
CP RAIL
CN RAIL
CANADIAN NATIONAL RAILWAY
ROADWAY
SECONDARY ROAD 601
NE35 39-23-4
NW36 39-23-4
NE36 39-23-4
SE36 39-23-4
SE35 39-23-4
NW25 39-23-4
NE25 39-23-4
SW25 39-23-4
NE26 39-23-4
SE26 39-23-4
PARCEL Z
LOT 1
LOT A
LOT R2
LOT R3
PROVINCE OF ALBERTA
PROVINCIAL ELECTORAL DIVISION
OF
59 LACOMBE-STETTLER
AS DEFINED BY THE ALBERTA ELECTORAL DIVISIONS ACT, 1996
SCALE: 0 50 100 150 200 250 300 350 400 450 500 metres
0 200 400 600 800 1000 1200 1400 1600 feet
MAP: 59B1
BASE DATA: 00/07/03
REVIEWED: 00/03/01
PSD REVISED: 00/03/01
(POLLING SUBDIVISION)
VILLAGE OF ALIX

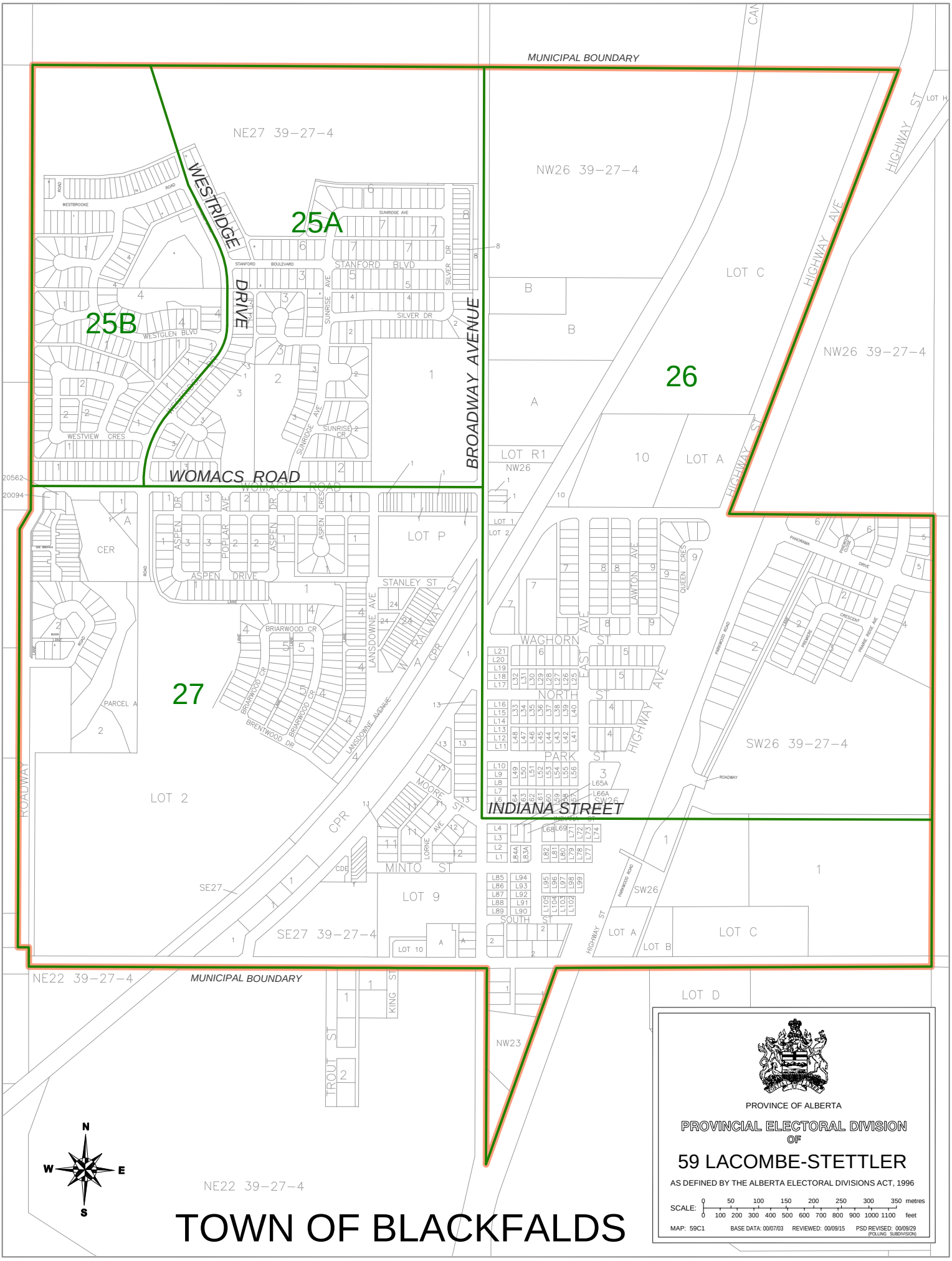
MUNICIPAL BOUNDARY
NE27 39-27-4
NW26 39-27-4
25A
25B
26
27
WESTRIDGE DRIVE
BROADWAY AVENUE
WOMACS ROAD
INDIANA STREET
HIGHWAY AVE
HIGHWAY ST
STANFORD BLVD
SILVER DR
SUNRISE AVE
WESTGLEN BLVD
WESTVIEW CRES
LOT C
LOT A
LOT R1
LOT P
LOT 2
LOT 9
LOT D
LOT B
CER
ASPEN DRIVE
STANLEY ST
BRIARWOOD CR
LANSDOWNE AVE
W RAILWAY ST
CPR
WAGHORN ST
NORTH ST
PARK ST
EAST AVE
LAWTON AVE
QUEEN CRES
MOORE ST
MINTO ST
SOUTH ST
LORNE AVE
KING ST
TROUT ST
ROADWAY
PARCEL A
SE27
SE27 39-27-4
SW26 39-27-4
NE22 39-27-4
NW23
N
S
E
W
PROVINCE OF ALBERTA
PROVINCIAL ELECTORAL DIVISION
OF
59 LACOMBE-STETTLER
AS DEFINED BY THE ALBERTA ELECTORAL DIVISIONS ACT, 1996
SCALE: 0 50 100 150 200 250 300 350 metres
0 100 200 300 400 500 600 700 800 900 1000 1100 feet
MAP: 59C1
BASE DATA: 00/07/03
REVIEWED: 00/09/15
PSD REVISED: 00/09/29
(POLLING SUBDIVISION)
TOWN OF BLACKFALDS

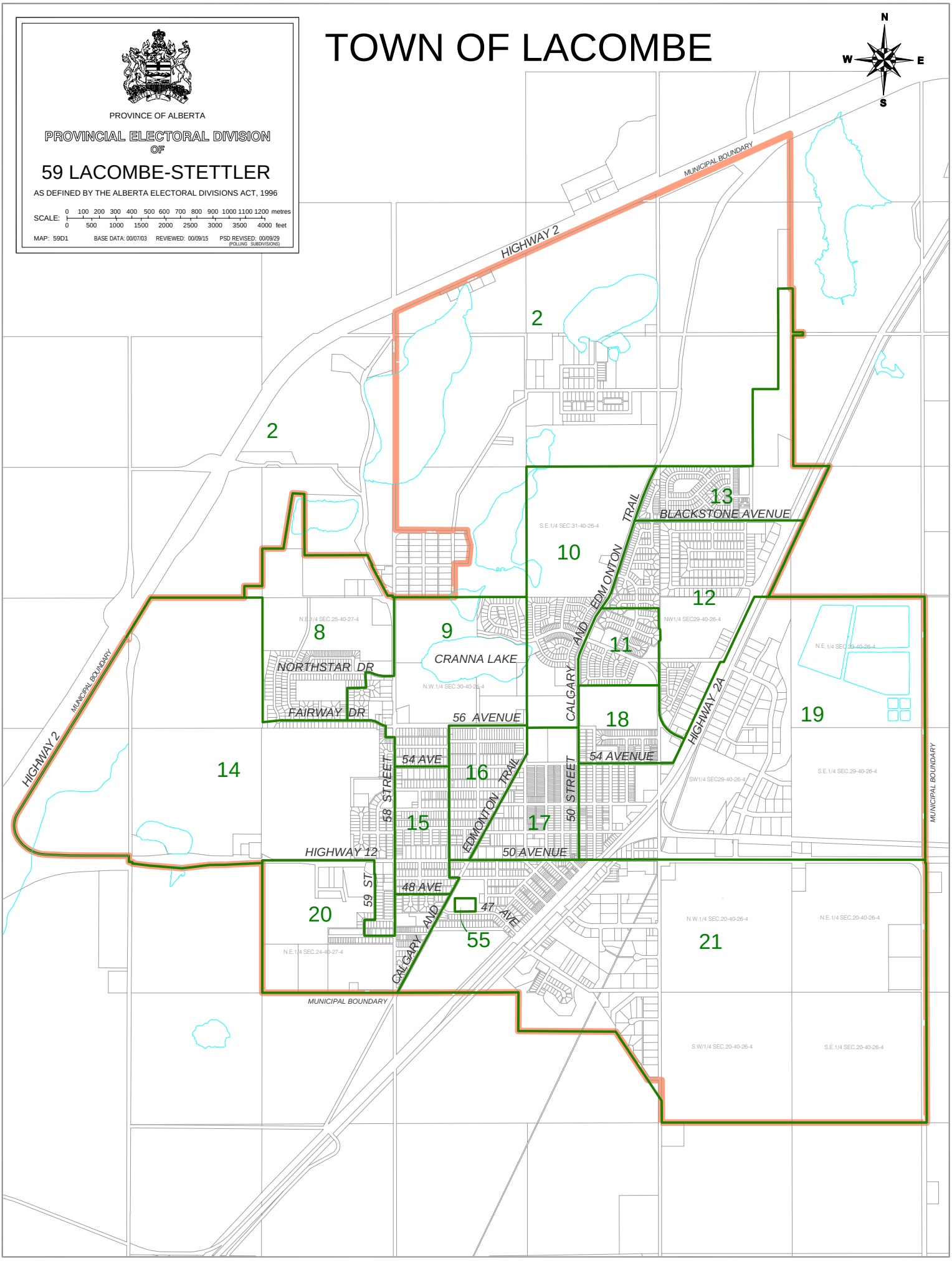
TOWN OF LACOMBE
PROVINCE OF ALBERTA
PROVINCIAL ELECTORAL DIVISION
OF
59 LACOMBE-STETTLER
AS DEFINED BY THE ALBERTA ELECTORAL DIVISIONS ACT, 1996
SCALE: 0 100 200 300 400 500 600 700 800 900 1000 1100 1200 metres
0 500 1000 1500 2000 2500 3000 3500 4000 feet
MAP: 59D1
BASE DATA: 00/07/03
REVIEWED: 00/09/15
PSD REVISED: 00/09/29
(POLLING SUBDIVISIONS)
N
W
E
S
MUNICIPAL BOUNDARY
HIGHWAY 2
2
2
13
BLACKSTONE AVENUE
S.E.1/4 SEC.31-40-26-4
10
EDMONTON TRAIL
12
NW1/4 SEC29-40-26-4
N.E.1/4 SEC.25-40-27-4
8
9
CRANNA LAKE
N.W.1/4 SEC.30-40-26-4
NORTHSTAR DR
FAIRWAY DR
56 AVENUE
CALGARY AND EDMONTON
11
18
54 AVENUE
HIGHWAY 2A
19
N.E.1/4 SEC.29-40-26-4
S.E.1/4 SEC.29-40-26-4
SW1/4 SEC29-40-26-4
MUNICIPAL BOUNDARY
HIGHWAY 2
14
54 AVE
16
58 STREET
50 STREET
15
17
EDMONTON TRAIL
HIGHWAY 12
50 AVENUE
59 ST
48 AVE
47 AVE
20
55
21
N.W.1/4 SEC.20-40-26-4
N.E.1/4 SEC.20-40-26-4
N.E.1/4 SEC.24-40-27-4
CALGARY AND
MUNICIPAL BOUNDARY
S.W.1/4 SEC.20-40-26-4
S.E.1/4 SEC.20-40-26-4

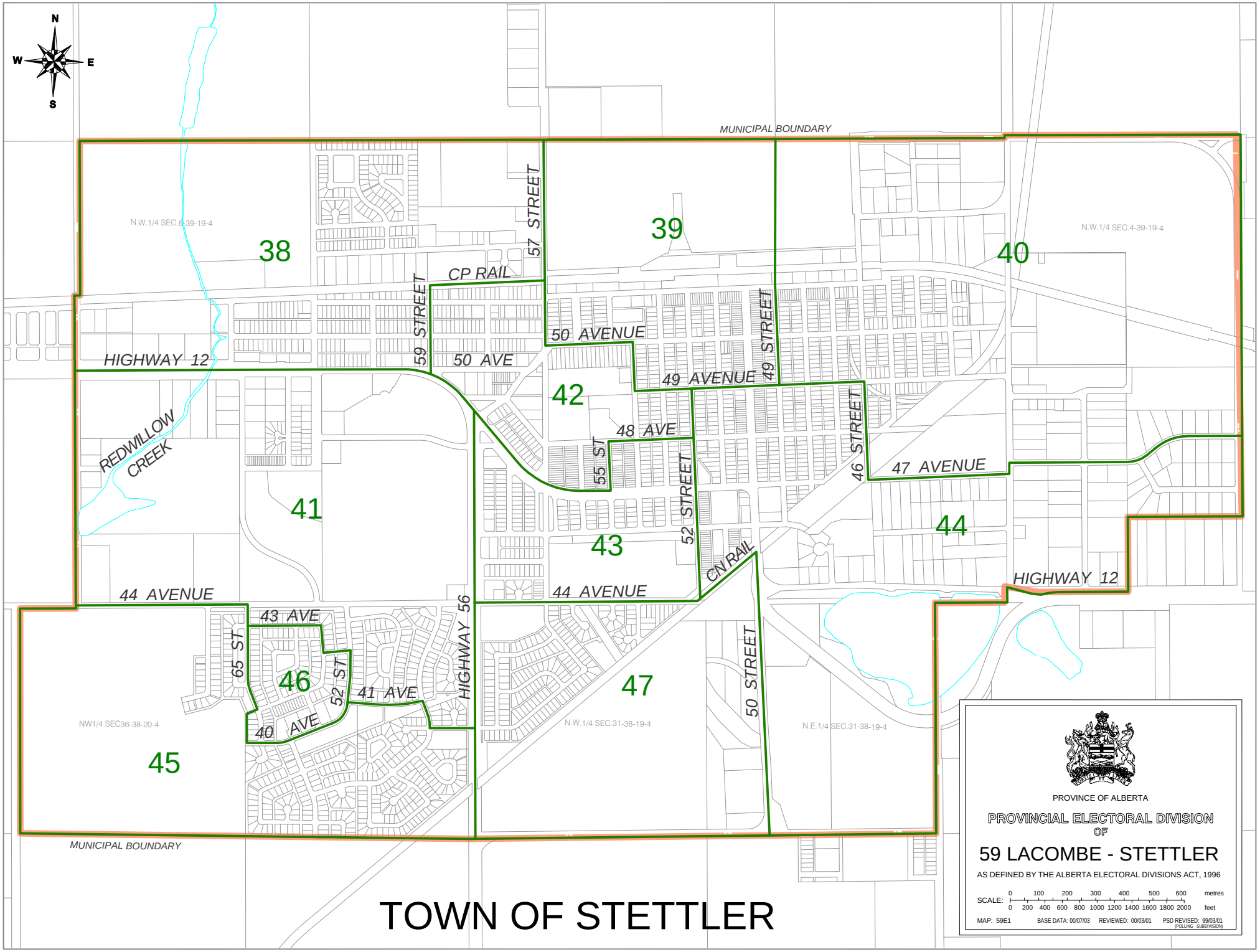
N
W
E
S
MUNICIPAL BOUNDARY
N.W.1/4 SEC.6-39-19-4
N.W.1/4 SEC.4-39-19-4
38
39
40
41
42
43
44
45
46
47
57 STREET
CP RAIL
59 STREET
50 AVENUE
49 STREET
HIGHWAY 12
50 AVE
49 AVENUE
48 AVE
55 ST
46 STREET
47 AVENUE
REDWILLOW CREEK
52 STREET
CN RAIL
44 AVENUE
HIGHWAY 12
43 AVE
65 ST
56 HIGHWAY
52 ST
41 AVE
40 AVE
50 STREET
NW1/4 SEC36-38-20-4
N.W.1/4 SEC.31-38-19-4
N.E.1/4 SEC.31-38-19-4
MUNICIPAL BOUNDARY
TOWN OF STETTLER
PROVINCE OF ALBERTA
PROVINCIAL ELECTORAL DIVISION
OF
59 LACOMBE - STETTLER
AS DEFINED BY THE ALBERTA ELECTORAL DIVISIONS ACT, 1996
SCALE: 0 100 200 300 400 500 600 metres
0 200 400 600 800 1000 1200 1400 1600 1800 2000 feet
MAP: 59E1
BASE DATA: 00/07/03
REVIEWED: 00/03/01
PSD REVISED: 99/03/01
(POLLING SUBDIVISION)

Electoral Division of Leduc
Statement of Official Results - March 12, 2001

POLL NUMBER	NAME OF POLL	NAMES ON LIST	JOYCE ASSEN LIB	ALBERT KLAPSTEIN PC	LEILANI O'MALLEY NDP	V	S	D	R	% VOTER TURNOUT
1	Riverside	413	66	168	10	244	1	1	0	59.3
2	St. Lawrence	488	59	155	22	236	0	0	0	48.4
3	Athabasca	410	56	135	16	207	0	0	0	50.5
4	Peace River	364	70	95	20	185	0	0	0	50.8
5	Maligne	359	54	142	14	210	2	0	0	58.5
6	Chungo	458	59	158	22	239	0	1	0	52.4
7	Wilson Drive	363	50	108	21	179	0	0	0	49.3
8	Miquelon South	389	53	155	13	221	0	0	0	56.8
9	Rabbit Hill	277	43	91	10	144	0	1	0	52.3
10	Vistas North	310	29	112	5	146	0	0	0	47.1
11	Corner Park	508	88	168	17	273	0	0	3	54.3
12	St. Vital	310	53	85	16	154	1	0	1	50.0
13	Je Lapointe	454	64	125	15	204	0	0	1	45.2
14	Central Park	384	85	114	16	215	0	0	0	56.0
15	Cairns Pond	308	48	110	11	169	0	0	0	54.9
16	Lions R.V.	424	56	141	14	211	2	0	3	50.5
17	Belleveau	314	64	88	11	163	0	1	1	52.5
18	Beaumeadow	544	78	173	25	276	1	0	1	50.9
19	Canal Leblanc Park	423	79	141	11	231	0	0	0	54.6
20	Coloniale	458	54	170	5	229	2	0	0	50.0
21	Green Acres	271	30	108	9	147	0	0	1	54.6
22	Looma	526	71	175	23	269	0	0	0	51.1
23	Donnan Lake	422	54	180	20	254	0	0	0	60.2
24	Joseph Lake	269	42	83	10	135	2	0	0	50.2
25	Richdale Estates	456	41	129	22	192	1	0	1	42.3
26	Saunders Lake	468	77	179	11	267	0	0	0	57.1
27	North Telford	393	52	122	19	193	0	0	3	49.9
28	Main Street North	317	56	126	11	193	0	0	1	61.2
29	Main Street South	435	49	135	8	192	0	0	1	44.4
30	Willow Park	332	45	97	11	153	0	0	0	46.1
31	Willow Park Estates	316	24	93	7	124	0	0	0	39.2
32	Bridgeport	447	83	223	6	312	0	0	1	70.0
33	Lakeside	499	80	220	10	310	0	0	6	63.3
34	Leduc Estates	382	80	156	11	247	0	0	13	68.1
35	Linsford Park West	316	51	131	7	189	0	0	2	60.4
36	Linsford Park East	376	58	121	21	200	0	0	0	53.2
37	Railway	483	39	81	12	132	0	0	0	27.3
38	South Telford	317	43	117	9	169	0	0	0	53.3
39	Rollyview Road	434	50	176	16	242	0	0	0	55.8
40	Black Gold Drive	434	66	136	21	223	1	0	0	51.4
41	South Park Central	431	72	158	10	240	0	0	0	55.7
42	South Park West	428	66	139	17	222	0	1	1	52.3
43	Corinthia Drive	342	49	93	28	170	1	0	0	49.7
44	Athapaskan	361	63	123	10	196	0	0	0	54.3
45	Camelot	340	47	120	18	185	1	0	0	54.4
46	Windrose	362	46	144	8	198	0	0	2	55.2
47	Nootka	384	48	156	14	218	0	0	0	56.8
48	Bella Coola	428	61	153	11	225	1	0	4	53.5
49	Caledonia	481	51	160	24	235	0	0	0	48.9
50	Meadowview	350	39	103	9	151	0	0	0	43.1
51	Coady Lake	412	55	181	6	242	1	0	1	59.0
52	Coady Lake West	270	33	112	9	154	0	0	0	57.0
53	Airport	196	18	100	4	122	0	0	0	62.2

Electoral Division of Leduc
Statement of Official Results - March 12, 2001

POLL NUMBER	NAME OF POLL	NAMES ON LIST	JOYCE ASSEN LIB	ALBERT KLAPSTEIN PC	LEILANI O'MALLEY NDP	V	S	D	R	% VOTER TURNOUT
54	Ireton	225	33	82	3	118	0	0	0	52.4
55	Ord Lake	326	30	147	11	188	0	0	0	57.7
56	Rollyview Hamlet	432	42	214	22	278	1	0	3	65.0
57	New Sarepta	297	43	116	12	171	0	0	1	57.9
58	Hay Lakes	426	52	187	29	268	0	0	0	62.9
59	Miquelon Lake	280	37	129	22	188	0	0	2	67.9
60	Round Hill	338	54	136	30	220	0	0	2	65.7
61	Armena	346	40	147	21	208	1	0	0	60.1
62	Louis Lake	164	23	80	6	109	0	0	0	66.5
63	Cloverlawn	250	35	104	13	152	0	0	0	60.8
64	Kavanagh East	219	20	98	7	125	0	0	0	57.1
65	Kavanagh West	347	40	140	9	189	0	0	0	54.5
66	Advance - Leduc	0	63	187	17	267	0	0	1	
67	Advance - New Sarepta	0	9	24	2	35	0	0	0	
68	Advance - Devon	0	21	52	9	82	2	2	2	
69	Advance - Beaumont	0	45	84	5	134	0	0	0	
70	Mobile - Salem/Extended Care/ Leduc Hospital	0	15	41	5	61	0	2	0	
71	Mobile - Devon Hospital/Planeview	0	8	44	5	57	3	0	0	
72	Special Ballot	0	18	59	3	80	0	0	14	
	TOTAL	**24,286**	**3,575**	**9,235**	**957**	**13,767**	**24**	**9**	**72**	**57.0**

V = Valid Ballots S = Spoiled Ballots D = Declined Ballots R = Rejected Ballots

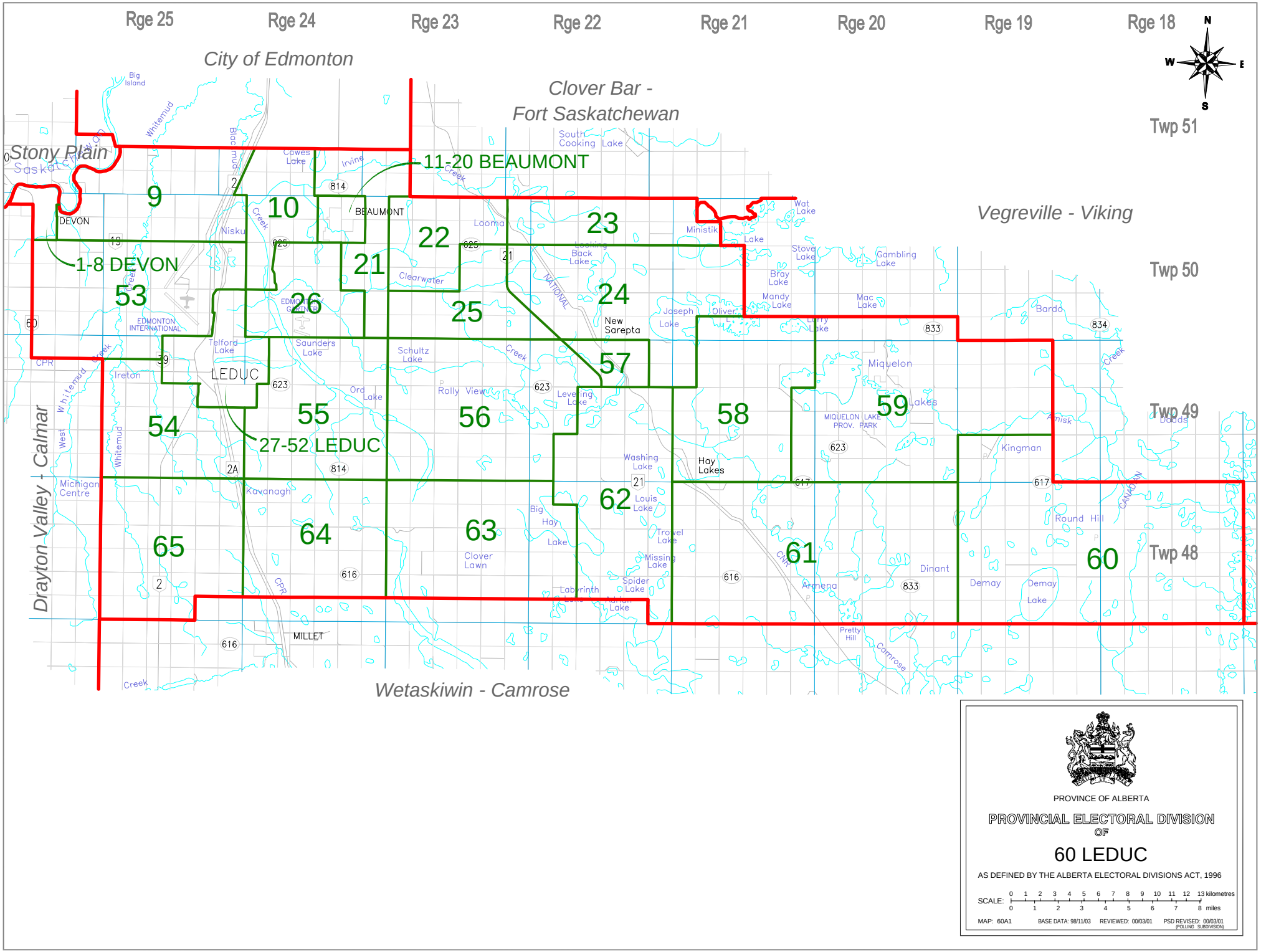
Rge 25
Rge 24
Rge 23
Rge 22
Rge 21
Rge 20
Rge 19
Rge 18
N
W
E
S
Twp 51
Twp 50
Twp 49
Twp 48
City of Edmonton
Clover Bar - Fort Saskatchewan
Vegreville - Viking
Stony Plain
Drayton Valley - Calmar
Wetaskiwin - Camrose
11-20 BEAUMONT
1-8 DEVON
27-52 LEDUC
9
10
53
26
21
22
23
25
24
57
54
55
56
58
59
65
64
63
62
61
60
DEVON
BEAUMONT
LEDUC
New Sarepta
Hay Lakes
Miquelon Lake Prov. Park
MILLET
Clover Lawn
Big Island
Whitemud Creek
Saskatchewan River
Cawes Lake
South Cooking Lake
Looma
Ministik Lake
Wat Lake
Stove Lake
Gambling Lake
Bray Lake
Mandy Lake
Mac Lake
Joseph Lake
Oliver Lake
Larry Lake
Bardo
Dodds
Miquelon Lake
Amisk
Kingman
Round Hill
Dinant
Armena
Demay
Demay Lake
Pretty Hill
Camrose Creek
Telford Lake
Saunders Lake
Schultz Lake
Ord Lake
Rolly View
Levering Lake
Ireton
Edmonton International
Edmonton Garrison
Nisku
Clearwater Creek
Irvine Creek
Looking Back Lake
Washing Lake
Louis Lake
Big Hay Lake
Travel Lake
Missing Lake
Spider Lake
Labyrinth Lake
Adrian Lake
Michigan Centre
Kavanagh
Ellerslie
Calmar
Nisku
Leduc
Beaumont
Devon
Millet
Camrose
Stony Plain
Edmonton
Clover Bar
Fort Saskatchewan
Vegreville
Viking
Wetaskiwin
Drayton Valley
Calmar
Michigan Centre
Kavanagh
Ellerslie
Ireton
Telford Lake
Saunders Lake
Schultz Lake
Ord Lake
Rolly View
Levering Lake
Looma
Ministik Lake
Wat Lake
Stove Lake
Gambling Lake
Bray Lake
Mandy Lake
Mac Lake
Joseph Lake
Oliver Lake
Larry Lake
Bardo
Dodds
Miquelon Lake
Amisk
Kingman
Round Hill
Dinant
Armena
Demay
Demay Lake
Pretty Hill
Camrose Creek
Clover Lawn
Big Hay Lake
Travel Lake
Missing Lake
Spider Lake
Labyrinth Lake
Adrian Lake
Washing Lake
Louis Lake
Hay Lakes
Miquelon Lake Prov. Park
Cawes Lake
South Cooking

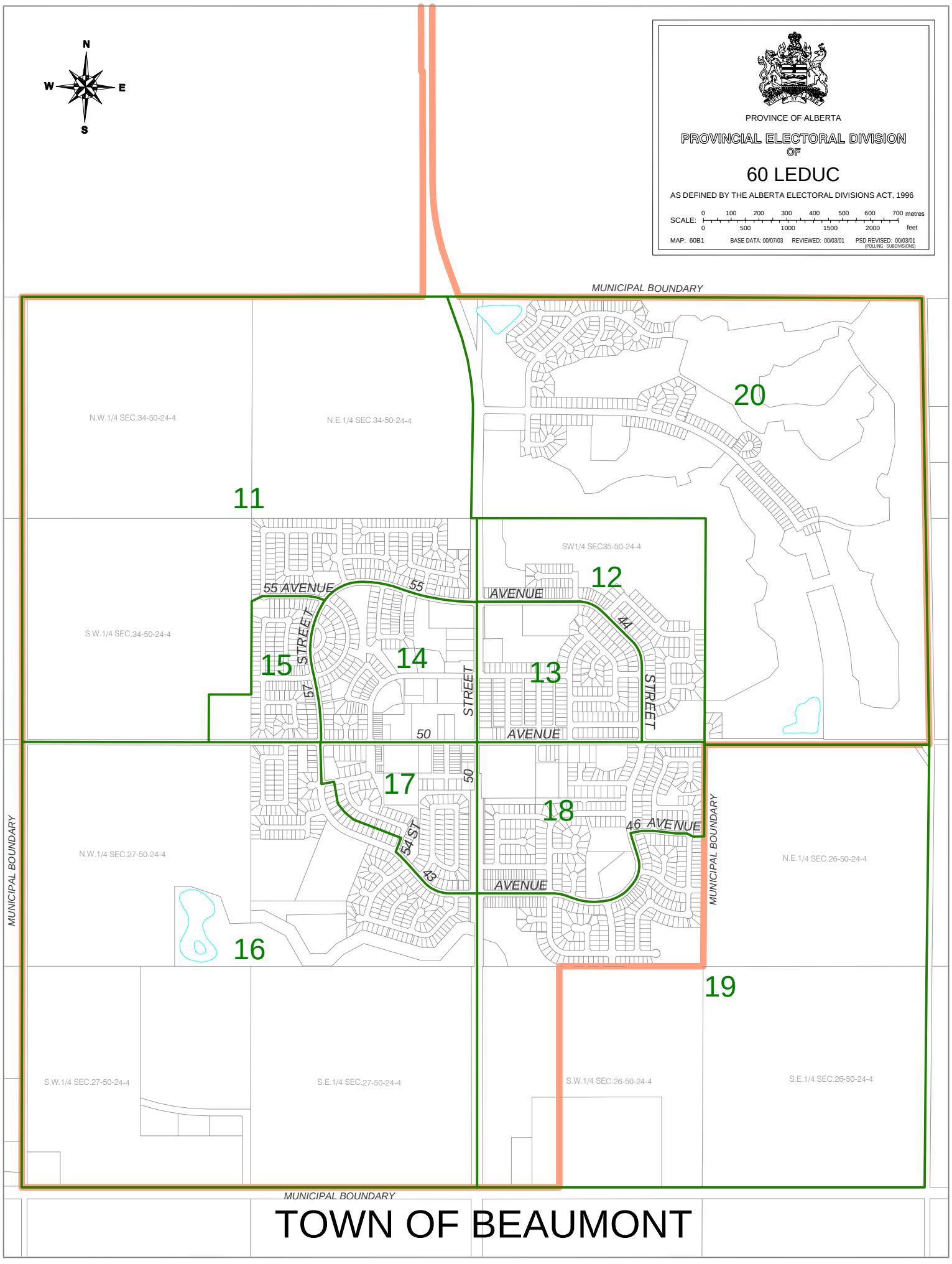
N
W
E
S
PROVINCE OF ALBERTA
PROVINCIAL ELECTORAL DIVISION
OF
60 LEDUC
AS DEFINED BY THE ALBERTA ELECTORAL DIVISIONS ACT, 1996
SCALE: 0 100 200 300 400 500 600 700 metres
0 500 1000 1500 2000 feet
MAP: 60B1
BASE DATA: 00/07/03
REVIEWED: 00/03/01
PSD REVISED: 00/03/01
(POLLING SUBDIVISIONS)
MUNICIPAL BOUNDARY
N.W.1/4 SEC.34-50-24-4
N.E.1/4 SEC.34-50-24-4
S.W.1/4 SEC.34-50-24-4
SW1/4 SEC35-50-24-4
20
11
12
13
14
15
16
17
18
19
55 AVENUE
55
AVENUE
57 STREET
44
STREET
50
AVENUE
54 ST
50
46 AVENUE
43
AVENUE
MUNICIPAL BOUNDARY
MUNICIPAL BOUNDARY
N.W.1/4 SEC.27-50-24-4
N.E.1/4 SEC.26-50-24-4
S.W.1/4 SEC.27-50-24-4
S.E.1/4 SEC.27-50-24-4
S.W.1/4 SEC.26-50-24-4
S.E.1/4 SEC.26-50-24-4
MUNICIPAL BOUNDARY
TOWN OF BEAUMONT

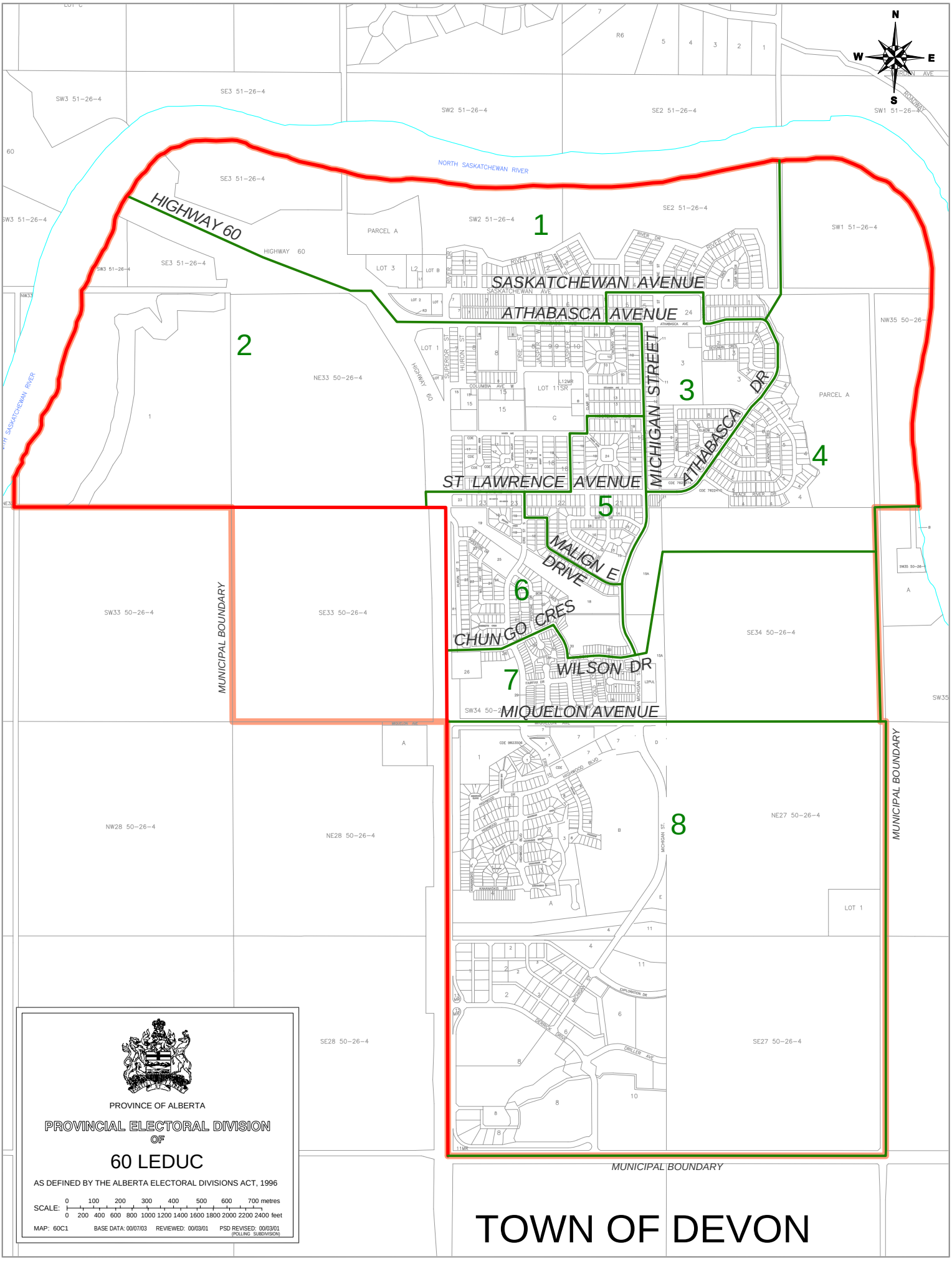
N
W
E
S
NORTH SASKATCHEWAN RIVER
HIGHWAY 60
SASKATCHEWAN AVENUE
ATHABASCA AVENUE
MICHIGAN STREET
ATHABASCA DR
ST LAWRENCE AVENUE
MALIGN E DRIVE
CHUNGO CRES
WILSON DR
MIQUELON AVENUE
MUNICIPAL BOUNDARY
MUNICIPAL BOUNDARY
1
2
3
4
5
6
7
8
PROVINCE OF ALBERTA
PROVINCIAL ELECTORAL DIVISION
OF
60 LEDUC
AS DEFINED BY THE ALBERTA ELECTORAL DIVISIONS ACT, 1996
SCALE:
MAP: 60C1
BASE DATA: 00/07/03
REVIEWED: 00/03/01
PSD REVISED: 00/03/01
(POLLING SUBDIVISION)
TOWN OF DEVON

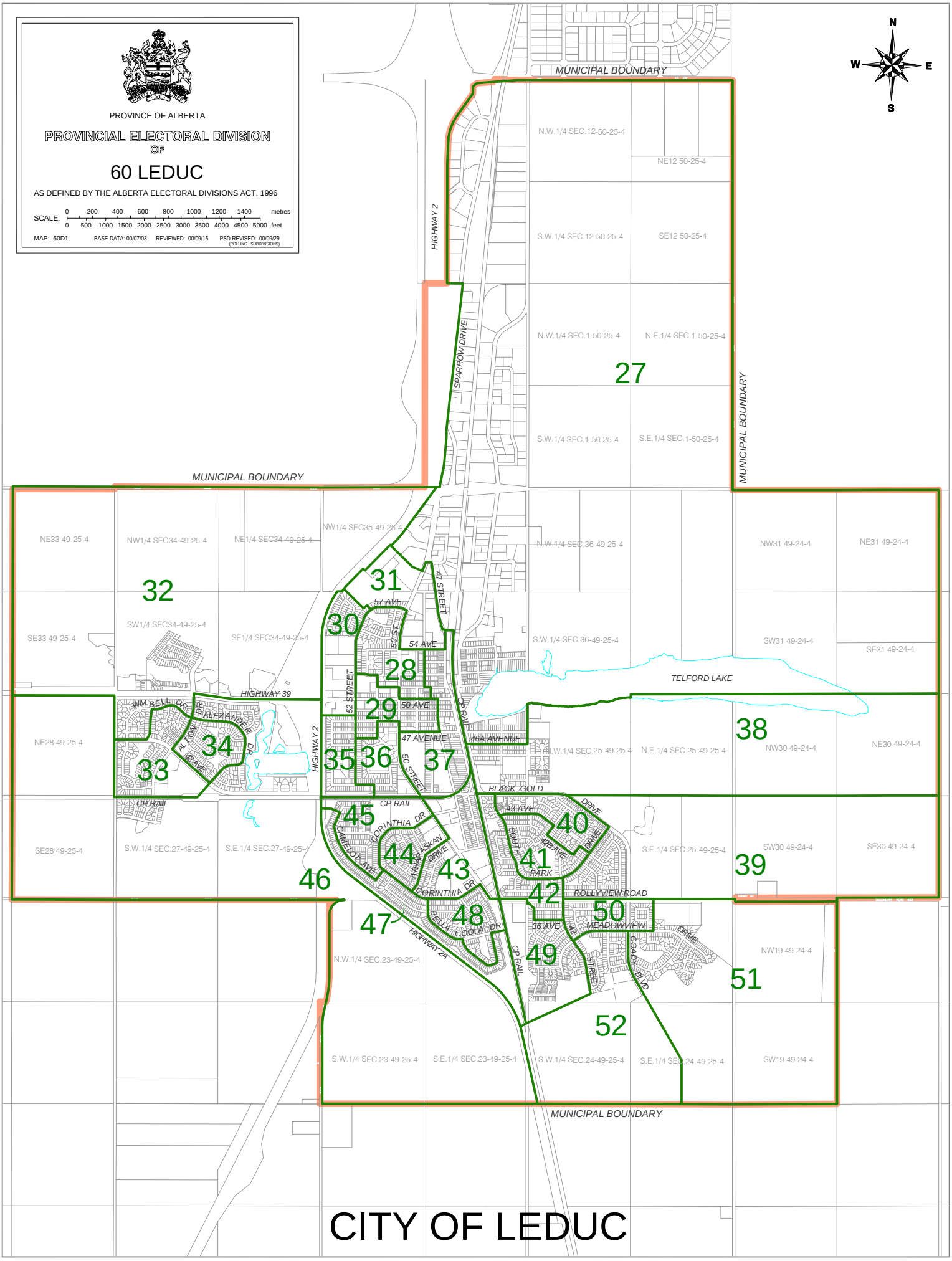
PROVINCE OF ALBERTA
PROVINCIAL ELECTORAL DIVISION
OF
60 LEDUC
AS DEFINED BY THE ALBERTA ELECTORAL DIVISIONS ACT, 1996
SCALE: 0 200 400 600 800 1000 1200 1400 metres
0 500 1000 1500 2000 2500 3000 3500 4000 4500 5000 feet
MAP: 60D1
BASE DATA: 00/07/03
REVIEWED: 00/09/15
PSD REVISED: 00/09/29
(POLLING SUBDIVISIONS)
N
W
E
S
MUNICIPAL BOUNDARY
HIGHWAY 2
SPARROW DRIVE
N.W.1/4 SEC.12-50-25-4
NE12 50-25-4
S.W.1/4 SEC.12-50-25-4
SE12 50-25-4
N.W.1/4 SEC.1-50-25-4
N.E.1/4 SEC.1-50-25-4
27
S.W.1/4 SEC.1-50-25-4
S.E.1/4 SEC.1-50-25-4
MUNICIPAL BOUNDARY
MUNICIPAL BOUNDARY
NE33 49-25-4
NW1/4 SEC34-49-25-4
NE1/4 SEC34-49-25-4
NW1/4 SEC35-49-25-4
N.W.1/4 SEC.36-49-25-4
NW31 49-24-4
NE31 49-24-4
32
SW1/4 SEC34-49-25-4
31
57 AVE
47 STREET
30
50 STREET
54 AVE
SE33 49-25-4
SE1/4 SEC34-49-25-4
S.W.1/4 SEC.36-49-25-4
SW31 49-24-4
SE31 49-24-4
TELFORD LAKE
28
HIGHWAY 39
NW BELL DR
ALEXANDER DR
52 STREET
50 AVE
CP RAIL
29
NE28 49-25-4
34
ALTON RD
ELAVE
35
36
50 STREET
47 AVENUE
48A AVENUE
37
N.W.1/4 SEC.25-49-25-4
N.E.1/4 SEC.25-49-25-4
38
NW30 49-24-4
NE30 49-24-4
33
HIGHWAY 2
CP RAIL
BLACK GOLD
DRIVE
43 AVE
CP RAIL
45
CORINTHIA DR
40
SE28 49-25-4
S.W.1/4 SEC.27-49-25-4
S.E.1/4 SEC.27-49-25-4
CAMELOT AVE
44
ATHABASKAN DRIVE
43
41
SOUTH PARK
42B AVE
DRIVE
S.E.1/4 SEC.25-49-25-4
SW30 49-24-4
SE30 49-24-4
39
46
CORINTHIA DR
42
ROLLYVIEW ROAD
47
BELLA COOLA DR
48
HIGHWAY 2A
36 AVE
42 AVE
50
MEADOWVIEW DRIVE
N.W.1/4 SEC.23-49-25-4
CP RAIL
49
STREET
COADY BLVD
NW19 49-24-4
51
52
S.W.1/4 SEC.23-49-25-4
S.E.1/4 SEC.23-49-25-4
S.W.1/4 SEC.24-49-25-4
S.E.1/4 SEC.24-49-25-4
SW19 49-24-4
MUNICIPAL BOUNDARY
CITY OF LEDUC

Electoral Division of Lethbridge-East
Statement of Official Results - March 12, 2001

POLL NUMBER	NAME OF POLL	NAMES ON LIST	RON CARROLL PC	GAYE METZ NDP	KEN NICOL LIB	MARK OGDEN AFP	V	S	D	R	% VOTER TURNOUT
1	Uplands North	654	137	9	170	11	327	0	0	0	50.0
2	Uplands Bluefox Park	475	82	10	133	5	230	0	0	0	48.4
3	Uplands Foxbend	332	51	5	61	7	124	0	0	0	37.3
4	Eagle Road	471	92	13	160	11	276	1	0	0	58.6
5	Vista Park	472	74	11	107	6	198	0	0	0	41.9
6	Vista Park West	380	53	14	63	6	136	1	0	0	35.8
7	Dominion Park	400	59	14	82	14	169	0	0	0	42.3
8	N Winston Churchill	409	56	4	105	10	175	0	0	0	42.8
9	Park Meadows Mall	401	58	11	93	8	170	1	0	0	42.4
10	Park Meadows School	355	69	4	122	8	203	1	0	0	57.2
11	Park Meadows Park	371	68	5	108	4	185	0	0	0	49.9
12	Winston Churchill School	431	73	6	80	5	164	0	0	2	38.5
13	Wilson Middle School	397	75	8	102	9	194	0	0	0	48.9
14	Labor Club Park #14	393	79	5	100	12	196	0	0	0	49.9
15	Wilson Middle School	390	64	2	97	4	167	0	0	0	42.8
16	Dominion Square	358	75	9	111	15	210	0	0	0	58.7
17	Adams Park	384	55	12	91	10	168	0	0	0	43.8
18	Galbraith School	511	67	7	111	10	195	0	0	3	38.7
19	Rideau Court	428	64	11	81	8	164	0	0	0	38.3
20	Keith Subdivision North	388	90	11	126	10	237	0	0	0	61.1
21	Keith Industrial Park	392	91	9	120	11	231	0	0	2	59.4
22	Mayor Magrath North	398	34	8	58	4	104	0	0	0	26.1
23	Legion Place	492	57	16	109	5	187	0	0	0	38.0
24	Westminister Shopping Centre	358	50	12	83	15	160	0	0	0	44.7
25	Westminister School	336	45	10	87	8	150	0	0	0	44.6
26	Subway North	430	54	7	88	12	161	0	0	0	37.4
27	Sandman Inn	371	52	15	100	10	177	0	0	0	47.7
28	Glendale South	361	69	8	105	6	188	0	0	1	52.4
29	General Stewart School	488	98	9	169	8	284	0	0	2	58.6
30	Parkside Exhibition	526	83	15	139	4	241	1	0	0	45.8
31	Parkview Trailer Court	463	92	5	123	10	230	0	0	0	49.7
32	Glacier Drive	375	65	5	141	9	220	0	0	0	58.7
33	Lakeview School	472	104	7	146	16	273	1	0	0	57.8
34	Parkside Inn	485	100	12	147	13	272	0	0	1	56.3
35	Gilbert Paterson School	364	56	12	113	17	198	0	0	0	54.4
36	Regional Hospital South	328	44	9	95	2	150	0	0	0	45.7
37	Gyro Park	330	53	8	100	5	166	1	0	0	50.3
38	Bonnydale	396	66	6	86	4	162	0	0	0	40.9
39	Bonnydale East	384	68	16	104	9	197	0	0	0	51.3
40	Assumption School	400	100	12	104	14	230	0	0	0	57.5
41	Erickson's Restaurant	401	90	9	125	7	231	4	0	0	57.6
42	Lakemount Boulevard	523	77	8	138	14	237	0	0	0	45.3
43	Great Lakes	342	72	3	113	13	201	0	0	0	58.8
44	Elm Crescent	348	67	8	133	5	213	0	0	0	61.2
45	Redwood Road Athletic Park	358	48	6	95	6	155	0	0	0	43.3
46	Sequoia Park	433	82	7	147	8	244	0	0	0	56.4
47	Palm Road	367	59	2	75	8	144	0	0	1	39.5
48	Sommerset Apartment	368	44	5	64	5	118	1	0	0	32.1
49	College Mall	334	16	3	26	2	47	0	0	0	14.1
50	Tourist Info	325	65	7	103	5	180	0	0	1	55.7
51	Agnes Davidson School	455	105	12	150	14	281	0	0	0	61.8
52	Agnes Davidson School North	372	89	10	138	10	247	0	0	1	66.7
53	Ravine Park North	373	74	10	110	8	202	1	0	0	54.2

Electoral Division of Lethbridge-East
Statement of Official Results - March 12, 2001

POLL NUMBER	NAME OF POLL	NAMES ON LIST	RON CARROLL PC	GAYE METZ NDP	KEN NICOL LIB	MARK OGDEN AFP	V	S	D	R	% VOTER TURNOUT
54	Ravine Park	408	79	8	141	6	234	0	0	0	57.4
55	Chinook/Tudor	442	89	1	151	7	248	0	0	0	56.1
56	Tudor Estates	374	93	8	120	12	233	0	0	0	62.3
57	Community College	448	142	12	115	14	283	1	0	0	63.2
58	Fairmont West	392	123	10	114	6	253	0	0	0	64.5
59	Fairmont South East	428	111	2	89	10	212	0	0	0	49.5
60	Advance - Lethbridge	0	235	26	329	34	624	2	0	0	
61	Mobile - Golden Acres/Blue Sky/ Alberta Rose/Extendicare Lethbridge	0	48	10	62	3	123	0	0	0	
62	Special Ballot	0	74	3	81	2	160	0	0	5	
	TOTAL	**24,040**	**4,704**	**542**	**6,939**	**554**	**12,739**	**16**	**0**	**19**	**53.1**

V = Valid Ballots S = Spoiled Ballots D = Declined Ballots R = Rejected Ballots

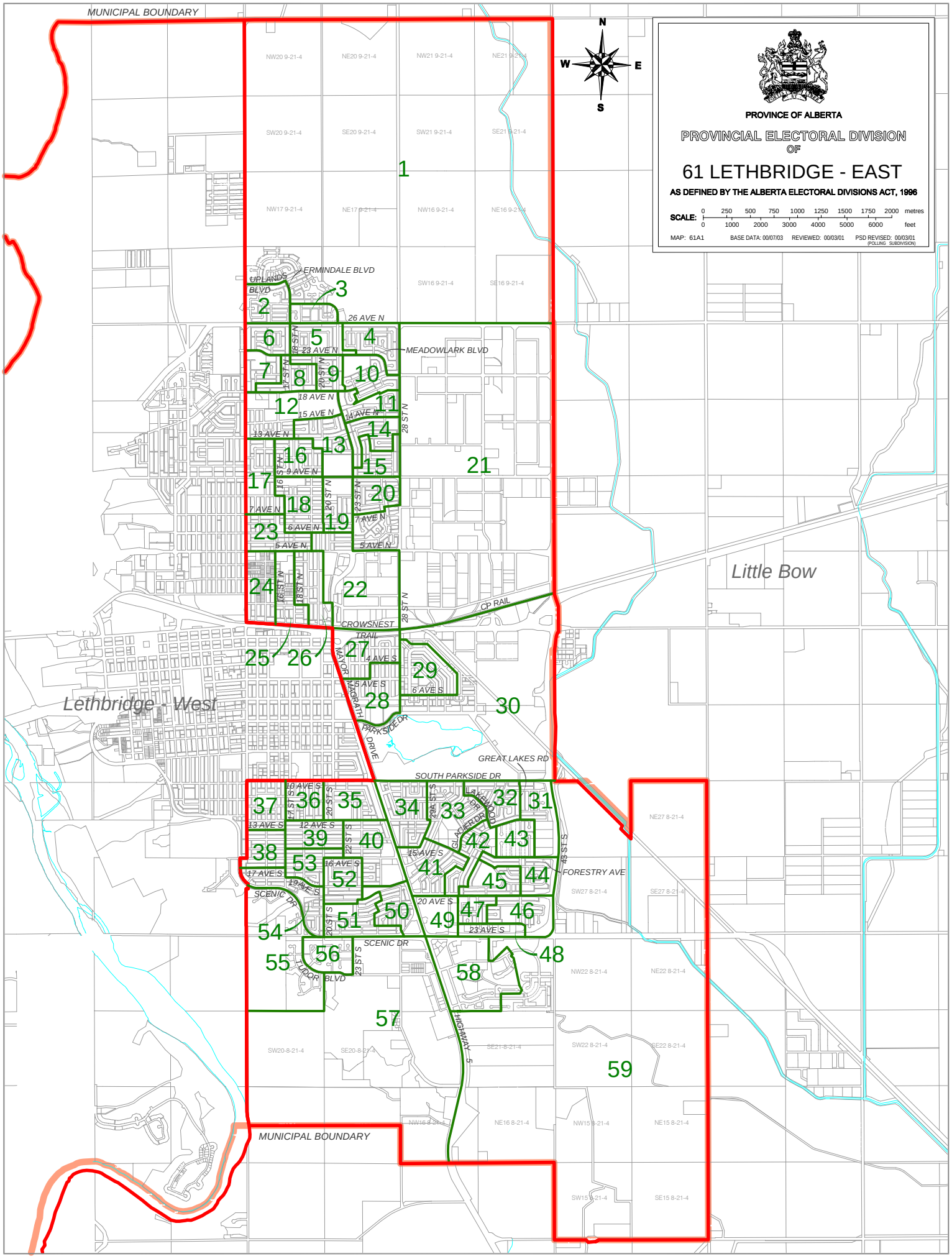
PROVINCE OF ALBERTA
PROVINCIAL ELECTORAL DIVISION
OF
61 LETHBRIDGE - EAST
AS DEFINED BY THE ALBERTA ELECTORAL DIVISIONS ACT, 1996
SCALE: 0 250 500 750 1000 1250 1500 1750 2000 metres
0 1000 2000 3000 4000 5000 6000 feet
MAP: 61A1
BASE DATA: 00/07/03
REVIEWED: 00/03/01
PSD REVISED: 00/03/01
(POLLING SUBDIVISION)
N
S
E
W
MUNICIPAL BOUNDARY
Lethbridge - West
Little Bow
ERMINDALE BLVD
UPLANDS BLVD
MEADOWLARK BLVD
CROWSNEST TRAIL
CP RAIL
MAYOR MAGRATH DRIVE
PARKSIDE DR
GREAT LAKES RD
SOUTH PARKSIDE DR
FORESTRY AVE
SCENIC DR
TUDOR BLVD
HIGHWAY 5
26 AVE N
23 AVE N
18 AVE N
15 AVE N
14 AVE N
13 AVE N
9 AVE N
7 AVE N
6 AVE N
5 AVE N
4 AVE S
5 AVE S
6 AVE S
10 AVE S
13 AVE S
12 AVE S
15 AVE S
16 AVE S
17 AVE S
19 AVE S
20 AVE S
23 AVE S
28 ST N
43 ST S
1
2
3
4
5
6
7
8
9
10
11
12
13
14
15
16
17
18
19
20
21
22
23
24
25
26
27
28
29
30
31
32
33
34
35
36
37
38
39
40
41
42
43
44
45
46
47
48
49
50
51
52
53
54
55
56
57
58
59

Electoral Division of Lethbridge-West
Statement of Official Results - March 12, 2001

POLL NUMBER	NAME OF POLL	NAMES ON LIST	CLINT DUNFORD PC	MARK SANDILANDS NDP	BRIAN STEWART AFP	LESLIE VAALA LIB	V	S	D	R	% VOTER TURNOUT
1A	Mike Mountain	388	108	25	16	94	243	0	0	0	62.6
1B	Mike Mountain	353	129	7	9	77	222	0	0	1	63.2
2	Father Van Tighen	524	127	33	10	86	256	0	0	0	48.9
3	Hardieville	345	80	19	16	75	190	0	0	0	55.1
4	Bridge Villa	359	103	17	7	55	182	0	0	0	50.7
5	St. James	434	77	12	13	58	160	0	0	0	36.9
6	St. Basils	307	63	28	7	90	188	0	0	2	61.9
7	Stafford	595	144	20	15	105	284	0	0	1	47.9
8	Ventura	310	87	7	7	55	156	0	0	0	50.3
9	Senator Buchanan	354	57	17	10	61	145	0	0	1	41.2
10	St. Pauls	390	98	10	6	104	218	0	0	0	55.9
11	Senator Buchanan	464	73	22	17	60	172	1	0	1	37.3
12	Dave Elton	509	160	17	15	83	275	0	0	1	54.2
13	Save-On	345	62	23	8	50	143	0	0	0	41.4
14	Inner Heritage	567	173	11	5	123	312	0	0	2	55.4
15	Outer Heritage	536	159	20	5	141	325	0	0	0	60.6
16	Edgewood	427	112	4	7	135	258	0	0	1	60.7
17	Coachwood	420	123	10	5	120	258	0	0	0	61.4
18	Ridgewood	337	94	7	14	91	206	0	0	0	61.1
19	Galt Gardens	644	122	9	11	72	214	0	0	0	33.2
20	Galt Gardens	426	60	11	11	52	134	0	0	0	31.5
21	Civic Centre	366	69	31	6	105	211	0	0	0	57.7
22	Fritz Sick Memorial Centre	394	57	16	7	61	141	0	0	0	35.8
23	LCI	329	78	16	9	86	189	0	1	0	57.8
24	Assiniboia	400	72	26	11	101	210	0	0	1	52.8
25	Royal Canadian Legion	385	94	17	11	90	212	0	0	0	55.1
26	Fritz Sick Memorial Centre	354	65	24	4	73	166	0	0	0	46.9
27	YWCA	283	32	17	3	45	97	0	0	0	34.3
28	Legion Terrace	365	64	5	3	70	142	0	0	0	38.9
29	English Oaks	339	58	15	2	58	133	0	0	0	39.2
30	St. Patricks	373	69	20	3	54	146	0	0	0	39.1
31	Fish & Game	271	68	15	3	47	133	0	0	1	49.4
32	Fleetwood Bawden School	338	75	34	10	95	214	0	0	1	63.6
33	Royal Canadian Legion	264	69	6	2	50	127	0	0	0	48.1
34	Regional Hospital	229	55	9	14	41	119	0	0	0	52.0
35	Royal Canadian Legion	366	105	7	15	82	209	0	0	1	57.4
36	Fleetwood Bawden School	327	79	14	7	89	189	1	0	0	57.8
37	St. Patricks	382	83	27	9	91	210	0	0	0	55.0
38	Scenic Heights	306	40	9	8	29	86	0	0	0	28.1
39	Chippewa	402	109	14	4	66	193	0	0	0	48.0
40	Algonquin	388	89	21	8	67	185	0	0	0	47.7
41A	Willow Point A	252	74	2	6	32	114	0	0	0	45.2
41B	Willow Point B	464	130	7	6	101	244	0	0	0	52.6
42	Assiniboia	469	151	17	6	76	250	1	0	1	53.5
43	Ojibwa	338	99	15	16	58	188	0	0	1	55.9
44	Princeton	297	60	10	9	51	130	0	0	0	43.8
45	Harvard	364	101	9	15	78	203	0	0	1	56.0
46	Pensacola	223	53	10	5	42	110	0	0	1	49.8
47	LDS Church	373	78	13	15	51	157	0	0	1	42.4
48	Lafayette	366	96	21	7	78	202	0	0	0	55.2
49	Super Sam	240	44	10	6	56	116	0	0	0	48.3
50	Japanese Village	350	66	13	5	41	125	0	0	0	35.7
51	Loyola	285	93	22	11	69	195	0	0	0	68.4
52	Brock	399	100	10	12	88	210	0	0	1	52.9
53	Laurentian	399	120	11	18	112	261	0	0	0	65.4

Electoral Division of Lethbridge-West
Statement of Official Results - March 12, 2001

POLL NUMBER	NAME OF POLL	NAMES ON LIST	CLINT DUNFORD PC	MARK SANDILANDS NDP	BRIAN STEWART AFP	LESLIE VAALA LIB	V	S	D	R	% VOTER TURNOUT
54	St. Martha	346	88	9	14	93	204	0	0	0	59.0
55	Rutgers	310	50	13	6	70	139	0	0	1	45.2
56	Oxford	324	92	9	7	74	182	0	0	0	56.2
57	Cambridge	325	103	9	14	74	200	0	0	0	61.5
58	Mt. Roy	365	85	17	7	81	190	0	0	0	52.1
59	Maranatha	436	94	18	9	100	221	0	0	0	50.7
60	Crandel	501	156	16	14	98	284	0	0	0	56.7
61	Dr. Gerald Probe	247	82	6	5	52	145	0	0	0	58.7
62	Blakiston	465	147	10	12	87	256	0	0	0	55.1
63	Canyon	528	188	25	16	132	361	2	0	0	68.4
64	Advance - Lethbridge	0	410	53	38	298	799	0	0	1	
65	Mobile - Edith Cavell/Pemmican/ Gardenview/Heritage	0	116	15	14	103	248	0	0	2	
66	Mobile - St. Mikes/Regional Hospital	0	24	4	9	29	66	0	0	1	
67	Special Ballot	0	144	16	7	85	252	1	5	1	
	TOTAL	**24,561**	**6,685**	**1,062**	**662**	**5,496**	**13,905**	**6**	**6**	**26**	**56.7**

V = Valid Ballots S = Spoiled Ballots D = Declined Ballots R = Rejected Ballots

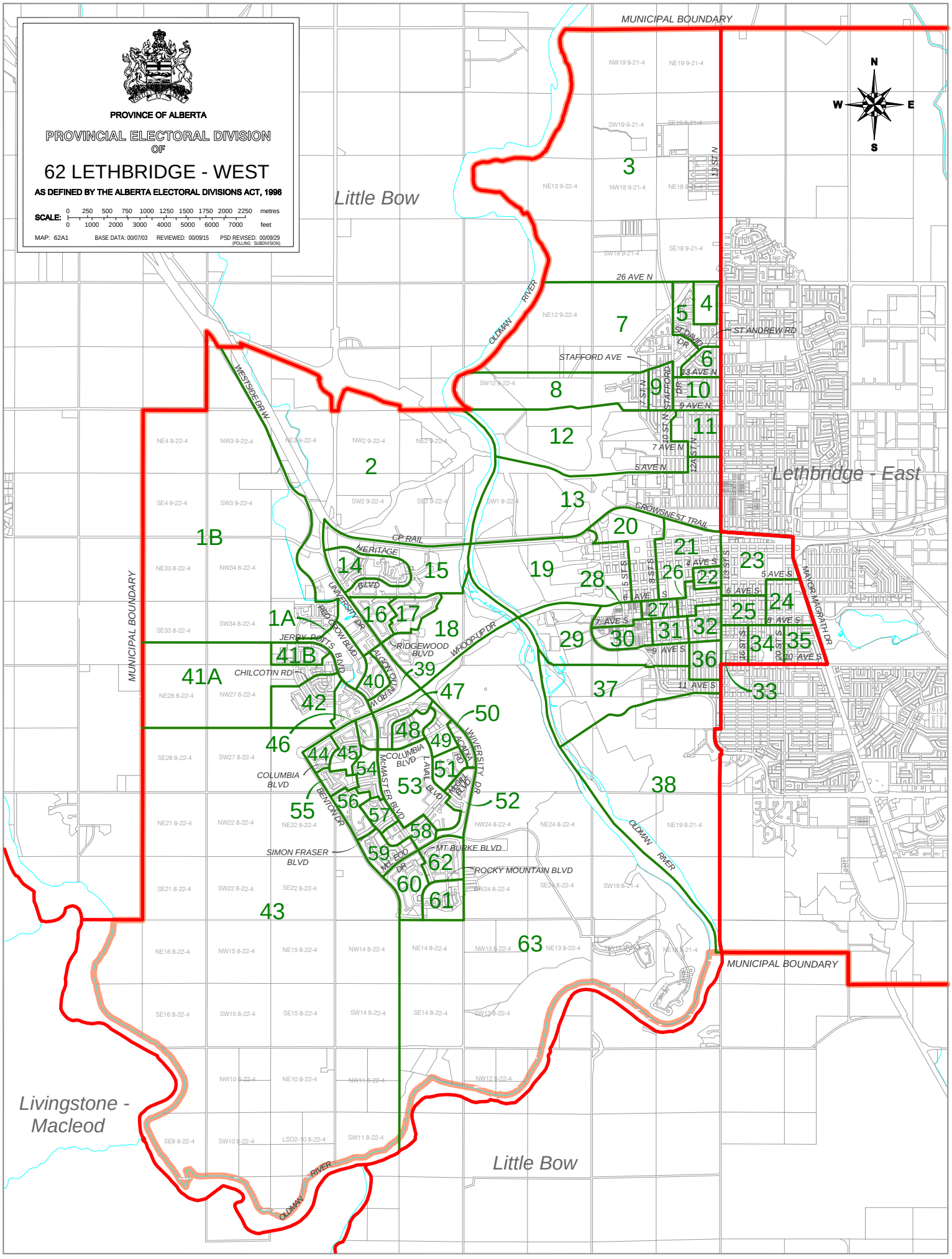
PROVINCE OF ALBERTA
PROVINCIAL ELECTORAL DIVISION
OF
62 LETHBRIDGE - WEST
AS DEFINED BY THE ALBERTA ELECTORAL DIVISIONS ACT, 1996
SCALE: 0 250 500 750 1000 1250 1500 1750 2000 2250 metres
0 1000 2000 3000 4000 5000 6000 7000 feet
MAP: 62A1
BASE DATA: 00/07/03
REVIEWED: 00/09/15
PSD REVISED: 00/09/29
(POLLING SUBDIVISION)
MUNICIPAL BOUNDARY
Little Bow
Lethbridge - East
Livingstone - Macleod
OLDMAN RIVER
26 AVE N
STAFFORD AVE
ST ANDREW RD
CROWSNEST TRAIL
CP RAIL
HERITAGE BLVD
WESTSIDE DR W
UNIVERSITY DR
RED GROW BLVD
JERRY POTTS BLVD
CHILCOTIN RD
RIDGEWOOD BLVD
WHOOP-UP DR
COLUMBIA BLVD
McMASTER BLVD
BENTON DR
SIMON FRASER BLVD
MT BURKE BLVD
ROCKY MOUNTAIN BLVD
MAYOR MAGRATH DR
1A
1B
2
3
4
5
6
7
8
9
10
11
12
13
14
15
16
17
18
19
20
21
22
23
24
25
26
27
28
29
30
31
32
33
34
35
36
37
38
39
40
41A
41B
42
43
44
45
46
47
48
49
50
51
52
53
54
55
56
57
58
59
60
61
62
63

Electoral Division of Little Bow
Statement of Official Results - March 12, 2001

POLL NUMBER	NAME OF POLL	NAMES ON LIST	ANDREA ENES NDP	JON KOCH IND	ARIJ LANGSTRAAT LIB	BARRY MCFARLAND PC	V	S	D	R	% VOTER TURNOUT
1	Mossleigh	376	6	31	12	151	200	0	0	0	53.2
2	Arrowwood	319	2	35	17	150	204	0	0	0	63.9
3	Milo	385	4	28	11	168	211	0	0	1	55.1
4	Lomond	419	3	50	15	187	255	0	0	0	60.9
5	Vulcan Rural North East	300	3	8	7	123	141	0	0	0	47.0
6	Vulcan East	308	7	11	22	129	169	0	0	0	54.9
7	Vulcan Centre	437	5	10	29	211	255	3	0	0	58.4
8	Vulcan South West	440	4	20	34	192	250	0	0	0	56.8
9	Brant/Ensign	290	0	14	18	100	132	0	0	0	45.5
10	Vulcan Rural South West	292	9	13	17	115	154	0	0	0	52.7
11	Champion	443	4	16	34	215	269	0	0	1	60.9
12	Carmangay	375	6	18	24	182	230	0	0	0	61.3
13	Enchant	487	2	70	55	120	247	0	0	0	50.7
14	Vauxhall East	374	5	24	35	125	189	0	0	0	50.5
15	Vauxhall West	299	5	12	44	104	165	0	0	0	55.2
16	Grantham	299	4	35	26	68	133	0	0	0	44.5
17	Hays	258	1	21	31	112	165	0	0	0	64.0
18	Vauxhall/Retlaw	184	2	20	17	53	92	0	0	0	50.0
19	Turin	375	3	17	31	62	113	0	0	0	30.1
20	Iron Springs	368	5	29	43	151	228	0	0	0	62.0
21	Picture Butte	294	3	15	24	123	165	0	0	0	56.1
22	Picture Butte North East	267	5	14	31	72	122	0	0	0	45.7
23	Picture Butte South West	473	11	25	74	114	224	1	0	0	47.4
24	Picture Butte North West	401	8	22	90	96	216	0	0	0	53.9
25	Barons	338	2	10	49	123	184	0	0	0	54.4
26	Nobleford	370	12	12	75	172	271	0	0	0	73.2
27	Nobleford Rural	215	0	7	11	86	104	0	0	0	48.4
28	Monarch	383	14	13	51	165	243	0	0	1	63.7
29	Park Lake	323	1	13	32	127	173	0	0	0	53.6
30	Shaughnessy	552	13	16	88	173	290	0	0	0	52.5
31	Coalhurst Rural	519	9	26	86	162	283	0	0	0	54.5
32	Coalhurst South East	556	14	8	86	136	244	0	0	1	44.1
33	Coalhurst North West	423	2	9	49	104	164	0	0	0	38.8
34	Sunnyside	264	7	13	49	87	156	0	0	0	59.1
35	Research	504	13	26	73	188	300	0	0	2	59.9
36	Coaldale Eight Miles	351	9	13	57	112	191	0	0	3	55.3
37	Coaldale North West	325	4	11	56	106	177	0	0	0	54.5
38	Coaldale North	296	5	7	39	109	160	0	0	0	54.1
39	Coaldale South West	446	5	13	103	145	266	1	0	0	59.6
40	Coaldale West	379	5	12	75	103	195	0	0	2	52.0
41	Coalhurst Kate Andrews	367	6	7	63	140	216	0	0	1	59.1
42	Coaldale Centre	421	8	9	69	109	195	0	0	0	46.3
43	Coaldale North East	401	8	9	84	79	180	0	0	0	44.9
44	Coaldale Sportsplex	376	6	9	74	105	194	0	0	0	51.6
45	Coaldale East	283	5	6	62	82	155	0	0	0	54.8
46	Coaldale South East	330	4	7	68	117	196	0	0	0	59.4
47	Coaldale South	397	7	8	68	132	215	0	0	0	54.2
48	Coaldale Rural	338	11	7	44	136	198	0	0	0	58.6
49	Coaldale Tempest	337	7	16	43	115	181	0	0	0	53.7
50	McNally/Wilson	466	10	11	89	177	287	0	0	4	62.4
51	Picture Butte Golf Course	348	7	4	14	95	120	0	0	0	34.5
52	Advance - Vulcan	0	1	4	6	65	76	0	0	0	
53	Advance - Vauxhall	0	0	3	8	10	21	0	0	0	

Electoral Division of Little Bow
Statement of Official Results - March 12, 2001

POLL NUMBER	NAME OF POLL	NAMES ON LIST	ANDREA ENES NDP	JON KOCH IND	ARIJ LANGSTRAAT LIB	BARRY MCFARLAND PC	V	S	D	R	% VOTER TURNOUT
54	Advance - Coaldale	0	5	7	63	107	182	0	0	0	
55	Advance - Picture Butte	0	4	7	30	55	96	0	0	0	
56	Mobile - Vulcan	0	2	2	7	53	64	0	0	1	
57	Mobile - Coaldale	0	2	0	8	33	43	0	0	0	
58	Mobile - Picture Butte	0	2	2	5	19	28	0	0	0	
59	Special Ballot	0	2	0	9	31	42	3	0	0	
	TOTAL	**18,771**	**319**	**885**	**2,534**	**6,881**	**10,619**	**8**	**0**	**17**	**56.7**

V = Valid Ballots S = Spoiled Ballots D = Declined Ballots R = Rejected Ballots

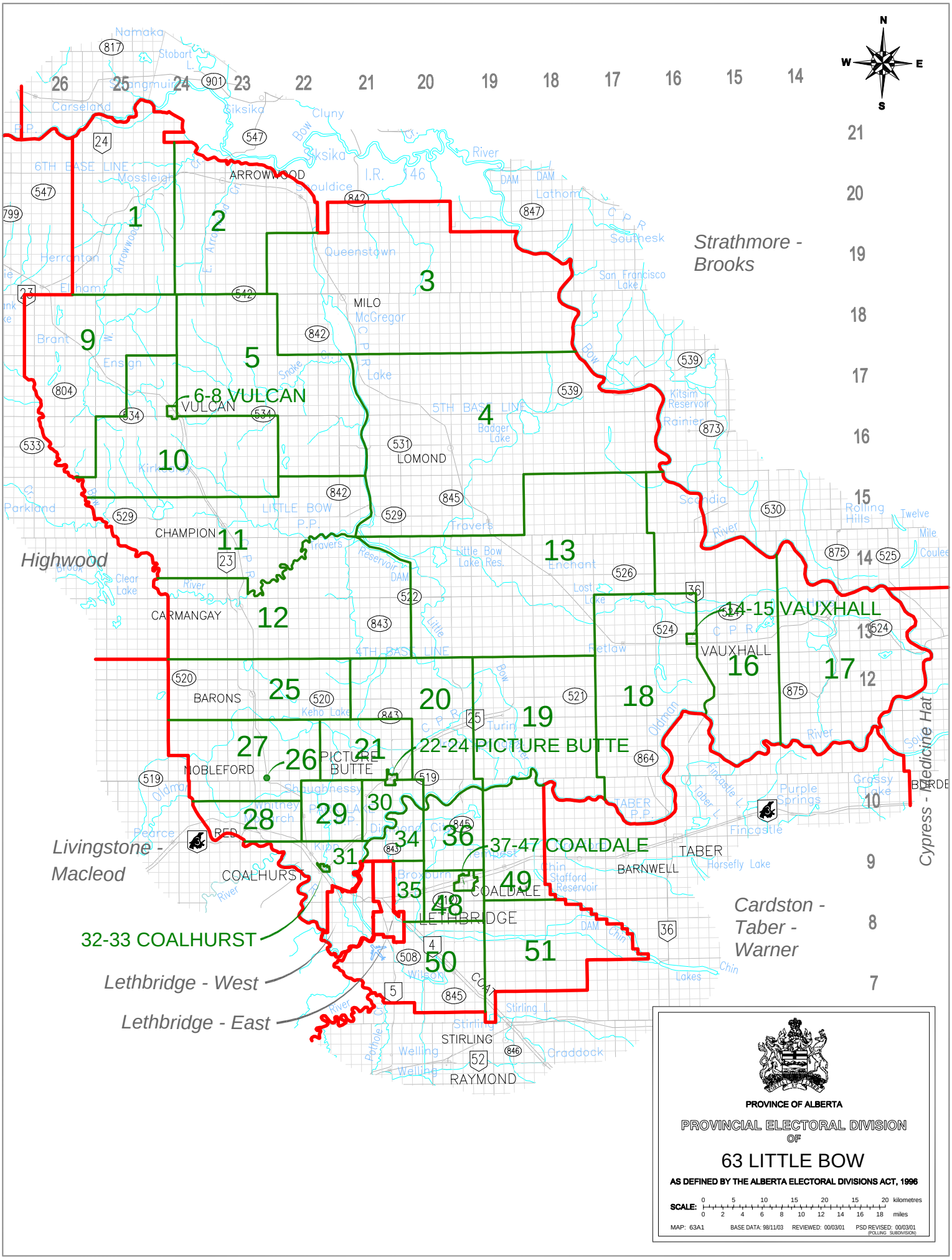
N
W
E
S
Strathmore - Brooks
Highwood
Livingstone - Macleod
Cypress - Medicine Hat
Cardston - Taber - Warner
1
2
3
4
5
6-8 VULCAN
9
10
11
12
13
14-15 VAUXHALL
16
17
18
19
20
21
22-24 PICTURE BUTTE
25
26
27
28
29
30
31
32-33 COALHURST
34
35
36
37-47 COALDALE
48
49
50
51
52
Lethbridge - West
Lethbridge - East
ARROWWOOD
MILO
LOMOND
VULCAN
CHAMPION
CARMANGAY
BARONS
NOBLEFORD
PICTURE BUTTE
COALHURST
COALDALE
LETHBRIDGE
VAUXHALL
TABER
BARNWELL
STIRLING
RAYMOND
PROVINCE OF ALBERTA
PROVINCIAL ELECTORAL DIVISION
OF
63 LITTLE BOW
AS DEFINED BY THE ALBERTA ELECTORAL DIVISIONS ACT, 1996
SCALE:
kilometres
miles
MAP: 63A1
BASE DATA: 98/11/03
REVIEWED: 00/03/01
PSD REVISED: 00/03/01
(POLLING SUBDIVISION)

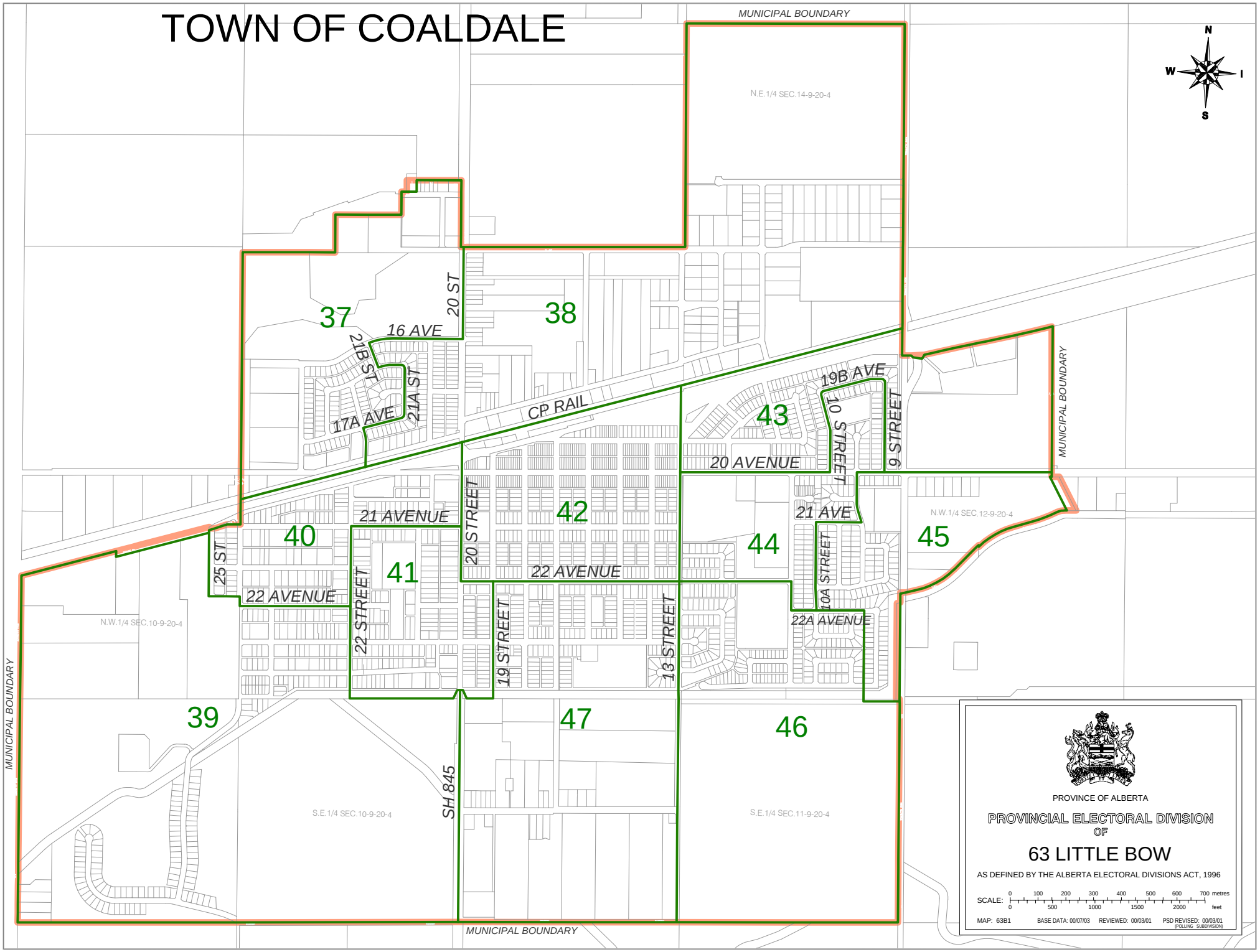
TOWN OF COALDALE
MUNICIPAL BOUNDARY
N.E.1/4 SEC.14-9-20-4
N
W
E
S
37
38
43
42
40
41
44
45
39
47
46
16 AVE
20 ST
21B ST
21A ST
17A AVE
CP RAIL
19B AVE
20 STREET
9 STREET
20 AVENUE
21 AVENUE
22 AVENUE
25 ST
22 STREET
19 STREET
13 STREET
10A STREET
22A AVENUE
N.W.1/4 SEC.12-9-20-4
N.W.1/4 SEC.10-9-20-4
S.E.1/4 SEC.10-9-20-4
S.E.1/4 SEC.11-9-20-4
SH 845
MUNICIPAL BOUNDARY
MUNICIPAL BOUNDARY
MUNICIPAL BOUNDARY
PROVINCE OF ALBERTA
PROVINCIAL ELECTORAL DIVISION
OF
63 LITTLE BOW
AS DEFINED BY THE ALBERTA ELECTORAL DIVISIONS ACT, 1996
SCALE: 0 100 200 300 400 500 600 700 metres
0 500 1000 1500 2000 feet
MAP: 63B1
BASE DATA: 00/07/03
REVIEWED: 00/03/01
PSD REVISED: 00/03/01
(POLLING SUBDIVISION)

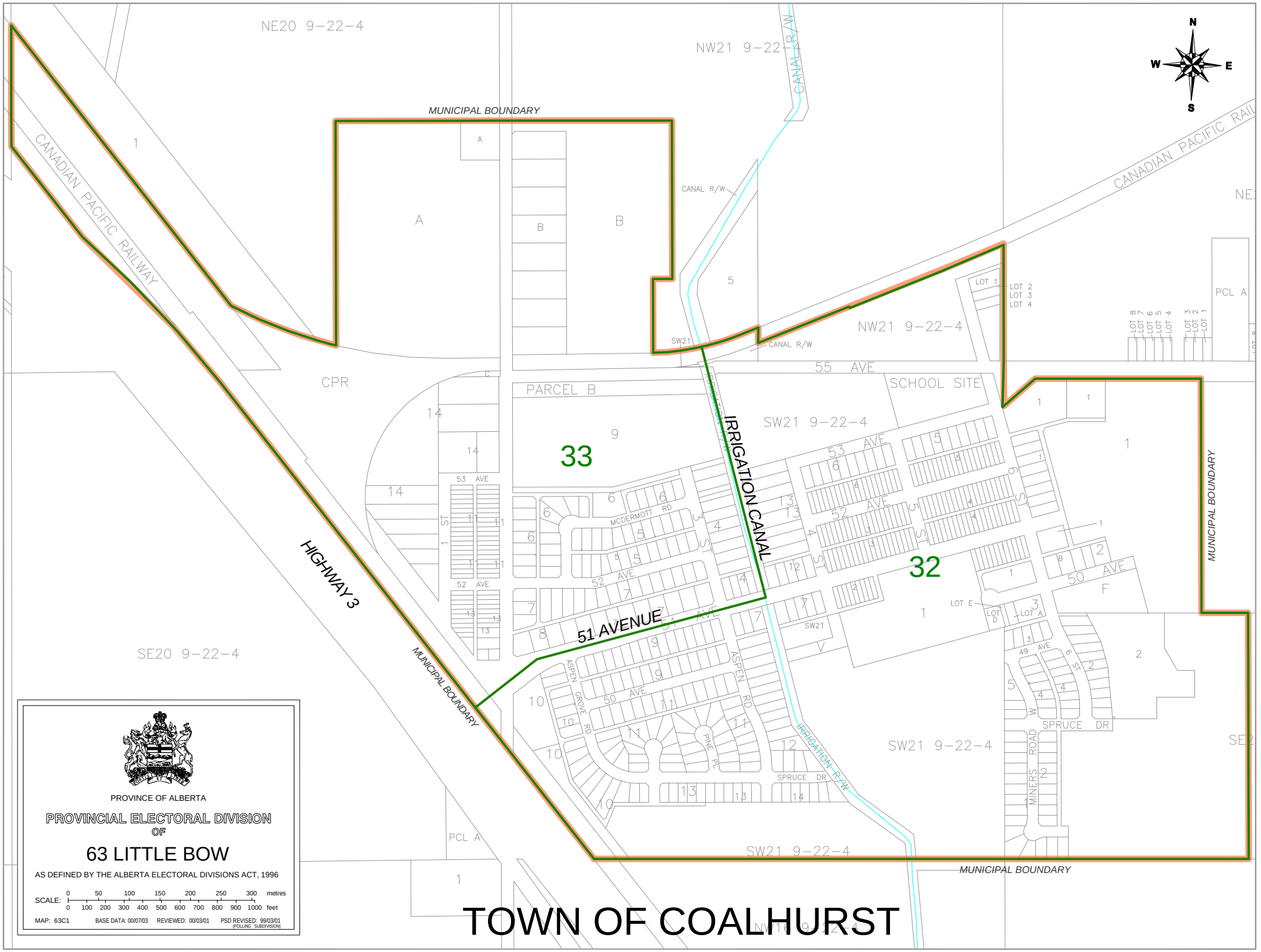

PROVINCE OF ALBERTA

PROVINCIAL ELECTORAL DIVISION OF

63 LITTLE BOW

AS DEFINED BY THE ALBERTA ELECTORAL DIVISIONS ACT, 1996

SCALE: 0 50 100 150 200 250 300 metres
0 100 200 300 400 500 600 700 800 900 1000 feet

MAP: 63C1 BASE DATA: 00/07/03 REVIEWED: 00/03/01 PSD REVISED: 99/03/01 (POLLING SUBDIVISION)

TOWN OF COALHURST

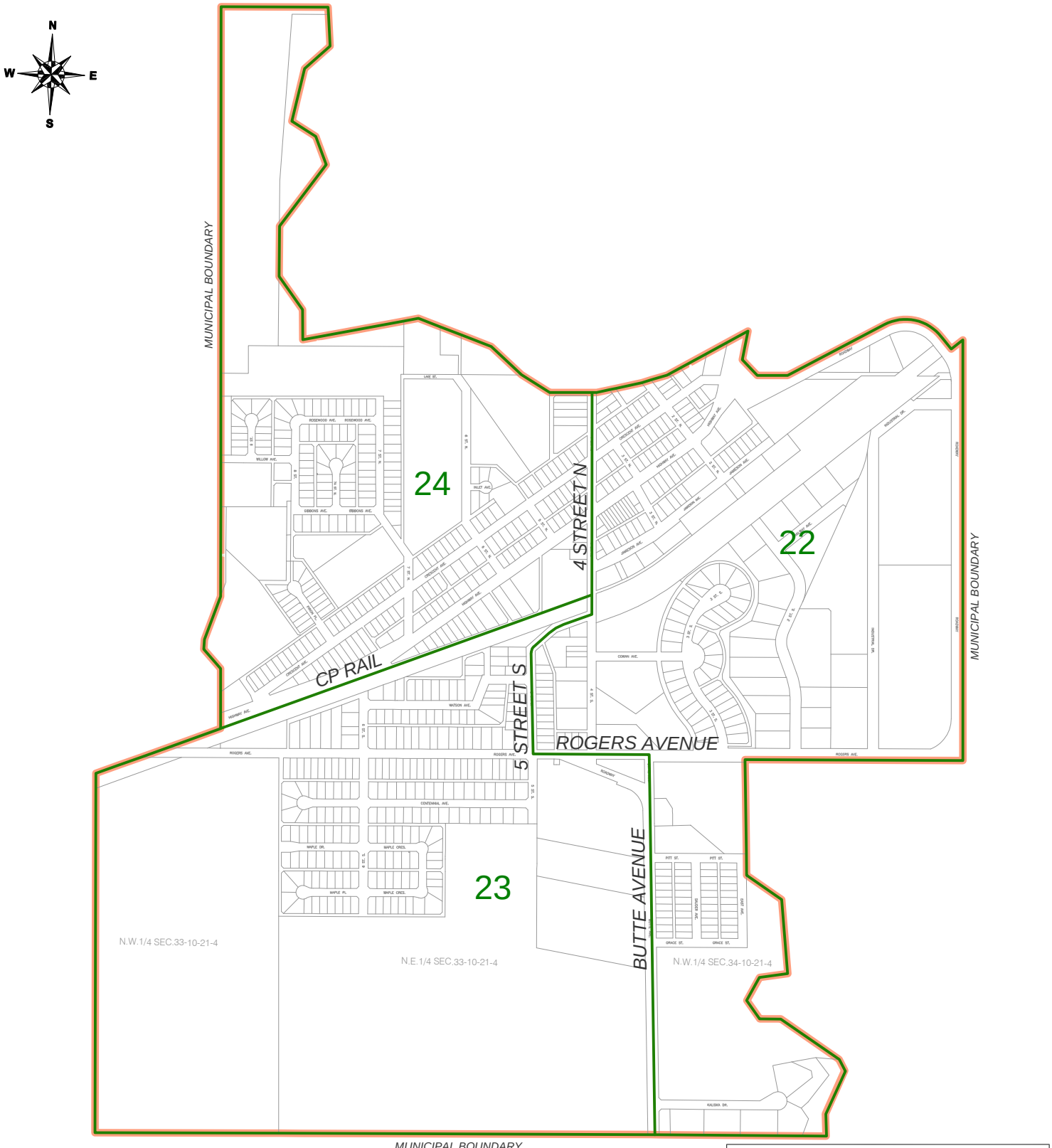

PROVINCE OF ALBERTA

PROVINCIAL ELECTORAL DIVISION
OF

63 LITTLE BOW

AS DEFINED BY THE ALBERTA ELECTORAL DIVISIONS ACT, 1996

SCALE: 0 50 100 150 200 250 300 350 400 450 500 metres
0 200 400 600 800 1000 1200 1400 1600 feet

MAP: 63D1 BASE DATA: 00/07/03 REVIEWED: 00/03/01 PSD REVISED: 99/03/01 (POLLING SUBDIVISION)

TOWN OF PICTURE BUTTE

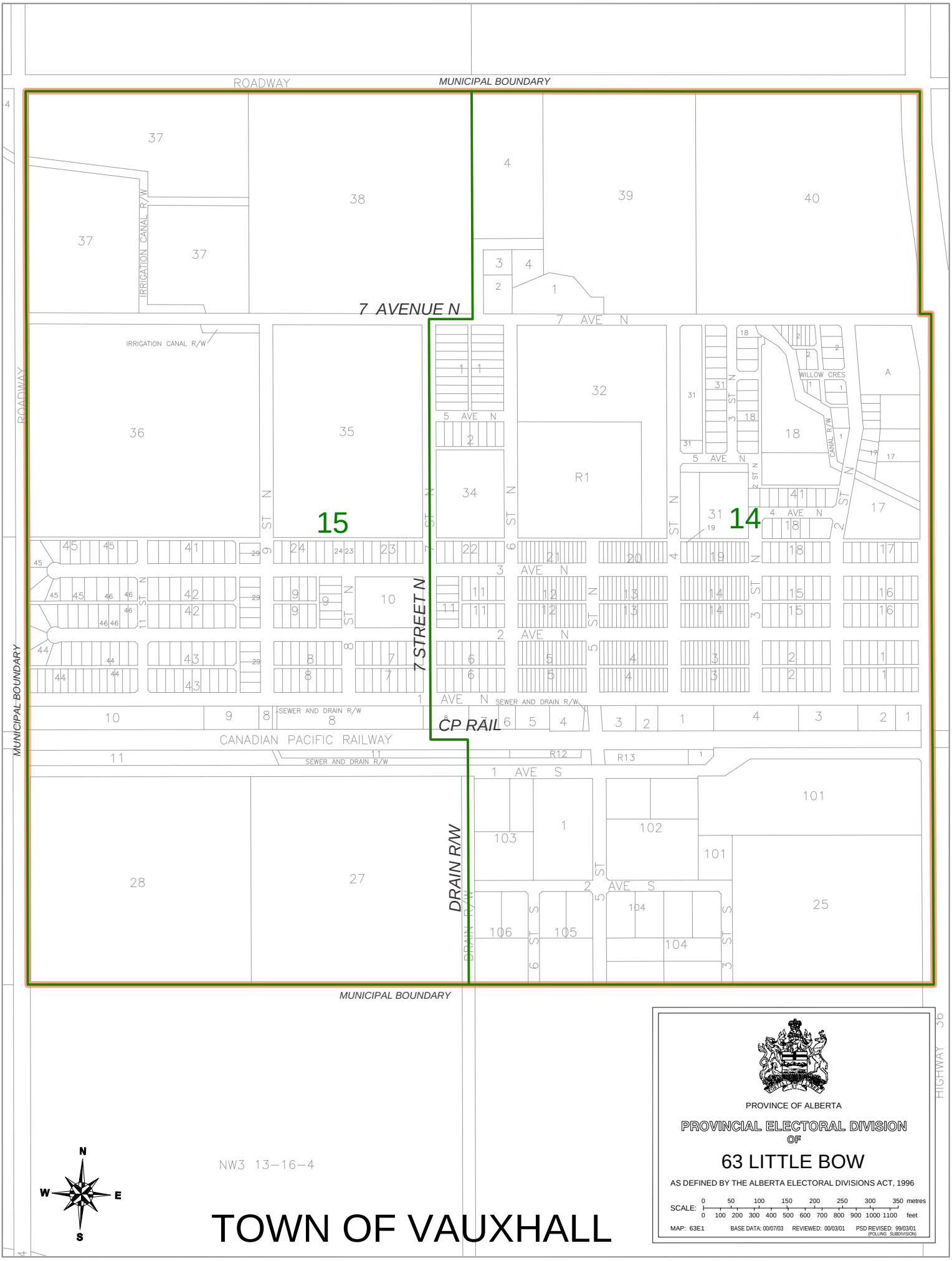
ROADWAY
MUNICIPAL BOUNDARY
7 AVENUE N
7 STREET N
DRAIN R/W
CP RAIL
CANADIAN PACIFIC RAILWAY
IRRIGATION CANAL R/W
SEWER AND DRAIN R/W
15
14
MUNICIPAL BOUNDARY
MUNICIPAL BOUNDARY
HIGHWAY 36
N
S
E
W
NW3 13–16–4
TOWN OF VAUXHALL
PROVINCE OF ALBERTA
PROVINCIAL ELECTORAL DIVISION
OF
63 LITTLE BOW
AS DEFINED BY THE ALBERTA ELECTORAL DIVISIONS ACT, 1996
SCALE: 0 50 100 150 200 250 300 350 metres
0 100 200 300 400 500 600 700 800 900 1000 1100 feet
MAP: 63E1
BASE DATA: 00/07/03
REVIEWED: 00/03/01
PSD REVISED: 99/03/01
(POLLING SUBDIVISION)

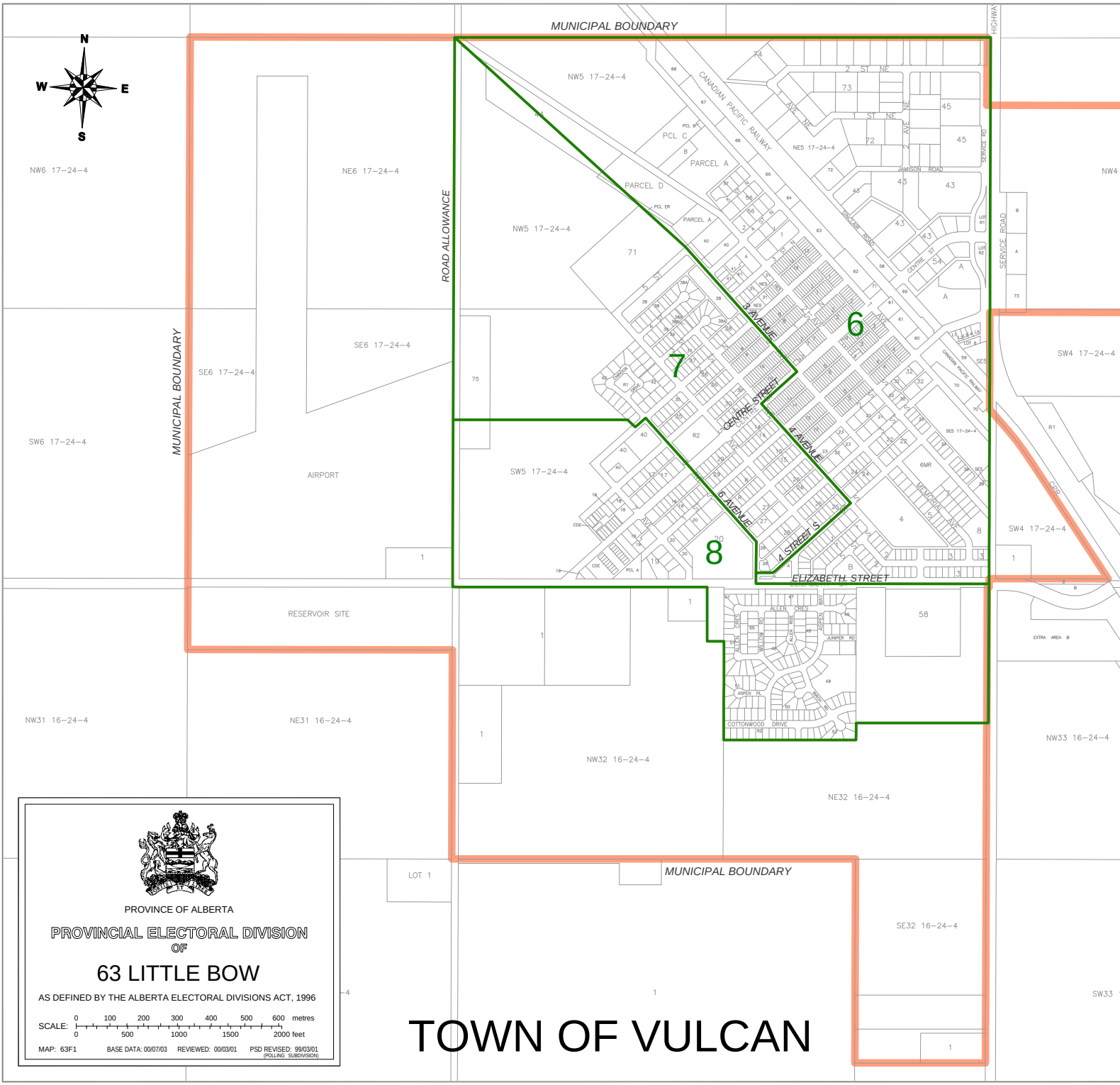
N
W
E
S
MUNICIPAL BOUNDARY
ROAD ALLOWANCE
MUNICIPAL BOUNDARY
MUNICIPAL BOUNDARY
NW6 17–24–4
NE6 17–24–4
SE6 17–24–4
SE6 17–24–4
SW6 17–24–4
AIRPORT
RESERVOIR SITE
NW31 16–24–4
NE31 16–24–4
NW5 17–24–4
NW5 17–24–4
SW5 17–24–4
NE5 17–24–4
NW32 16–24–4
NE32 16–24–4
SE32 16–24–4
LOT 1
CANADIAN PACIFIC RAILWAY
HIGHWAY
SERVICE ROAD
JAMISON ROAD
CENTRE ST
2 AVENUE
4 AVENUE
6 AVENUE
4 STREET S
ELIZABETH STREET
1 ST NE
2 ST NE
ALLEN CRES
ASPEN PL
JUNIPER RD
COTTONWOOD DRIVE
6
7
8
SW4 17–24–4
NW4
NW33 16–24–4
SW33
PROVINCE OF ALBERTA
PROVINCIAL ELECTORAL DIVISION
OF
63 LITTLE BOW
AS DEFINED BY THE ALBERTA ELECTORAL DIVISIONS ACT, 1996
SCALE: 0 100 200 300 400 500 600 metres
0 500 1000 1500 2000 feet
MAP: 63F1
BASE DATA: 00/07/03
REVIEWED: 00/03/01
PSD REVISED: 99/03/01
(POLLING SUBDIVISION)
TOWN OF VULCAN

Electoral Division of Livingstone-Macleod
Statement of Official Results - March 12, 2001

POLL NUMBER	NAME OF POLL	NAMES ON LIST	DAVID COUTTS PC	LARRY LYBBERT AFP	ERNIE PATTERSON LIB	JAMES TWEEDIE NDP	V	S	D	R	% VOTER TURNOUT
1	Starline	370	156	18	56	6	236	0	0	2	64.3
2	Claresholm North	471	144	7	99	7	257	0	0	2	55.0
3	Claresholm North East	340	108	9	71	4	192	0	0	0	56.5
4	Clareshom West Central	609	199	14	104	15	332	0	0	0	54.5
5	Claresholm Centre	421	174	9	67	7	257	1	0	0	61.0
6	Claresholm South East	155	61	3	44	4	112	0	0	0	72.3
7	Claresholm South West	568	199	7	107	11	324	1	0	2	57.4
8	Waldron/Cowley	296	178	17	53	34	282	0	0	0	95.3
9	Starline Area	424	180	12	19	3	214	0	0	0	50.5
10	Springpoint	207	89	4	29	4	126	0	0	0	60.9
11	Granum	388	241	18	42	13	314	0	0	1	81.2
12	Moon River	259	96	15	36	2	149	0	0	0	57.5
13/46	West Blood North West	1,956	44	2	6	1	53	0	0	0	2.7
14/47	East Blood North East	2,220	23	2	9	0	34	1	0	0	1.5
15	Macleod Community South	399	188	21	60	0	269	0	0	1	67.7
16	Macleod West	389	133	1	71	5	210	0	0	0	54.0
17	Fort Macleod North Central	259	90	8	43	7	148	0	0	2	57.9
18	Fort Macleod South Central	418	160	5	94	10	269	1	0	1	64.6
19	Fort Macleod East	392	163	4	85	13	265	3	0	0	67.6
20	Fort Macleod North East	375	160	7	76	7	250	0	0	1	66.9
21	Fort Macleod South	218	65	3	48	6	122	0	0	0	56.0
22A/22B	Peigan Reserve North	450	9	0	9	9	27	0	0	0	6.0
23	Oldman Dam	439	63	2	27	8	100	0	0	0	22.8
24	Lundbreck	435	172	19	44	18	253	0	0	2	58.6
25	Coleman West	418	126	12	67	13	218	0	0	0	52.2
26	Coleman North Central	386	117	4	93	19	233	1	0	0	60.4
27	Bushtown	349	95	5	58	19	177	0	0	0	50.7
28	Graftontown	452	130	14	82	13	239	0	0	0	52.9
29	Blairmore West	512	166	10	94	17	287	0	0	0	56.1
30	Blairmore/Frank	407	100	8	75	10	193	0	0	0	47.4
31	Blairmore South Central	424	133	5	87	15	240	1	0	1	56.8
32	Blairmore/Frank	264	79	8	51	11	149	0	0	0	56.4
33	Hillcrest Mines	445	173	12	108	22	315	1	1	0	71.0
34	Bellevue North	297	88	7	69	10	174	0	0	2	59.3
35	Belleuve South	454	108	9	80	23	220	1	0	1	48.7
36	Beaver Mines	306	96	8	38	29	171	1	0	0	55.9
37	Halifax Flats	477	146	14	59	9	228	0	0	0	47.8
38	Pincher Creek North West	391	119	20	53	10	202	0	0	0	51.7
39	Pincher Creek North East	337	120	14	45	5	184	0	0	0	54.6
40	Pincher Creek South East	315	62	10	46	9	127	0	0	0	40.3
41	Pincher Creek West Central	496	153	16	113	11	293	0	0	0	59.1
42	Pincher Creek South West	474	151	10	90	11	262	0	0	0	55.3
43	Pincher Creek South Central	364	104	11	88	12	215	0	0	0	59.1
44	Peigan Reserve South	504	35	1	13	1	50	0	0	0	9.9
45	Glenwood	432	180	38	23	1	242	0	0	2	56.5
48/49	Blood Reserve South	2,640	47	1	10	4	62	0	0	0	2.3
50	Hill Spring	438	152	36	38	12	238	0	0	1	54.6
51	Twin Butte	230	84	8	34	19	145	0	0	0	63.0
52	Advance - Claresholm	0	54	6	32	1	93	1	0	0	
53	Advance - Fort Macleod	0	53	3	16	2	74	0	0	0	
54	Advance - Pincher Creek	0	70	9	34	16	129	2	0	0	
55	Advance - Crowsnest Pass	0	93	5	44	7	149	0	1	0	
56	Mobile - Claresholm	0	55	1	34	7	97	0	0	2	

Electoral Division of Livingstone-Macleod
Statement of Official Results - March 12, 2001

POLL NUMBER	NAME OF POLL	NAMES ON LIST	DAVID COUTTS PC	LARRY LYBBERT AFP	ERNIE PATTERSON LIB	JAMES TWEEDIE NDP	V	S	D	R	% VOTER TURNOUT
57	Mobile - Fort Macleod	0	36	4	19	7	66	0	0	1	
58	Mobile - Pincher Creek	0	34	1	8	6	49	0	0	0	
59	Mobile - Crowsnest Pass	0	28	1	22	3	54	1	0	0	
60	Special Ballot	0	58	1	13	5	77	5	3	9	
	TOTAL	**24,270**	**6,340**	**519**	**3,035**	**553**	**10,447**	**21**	**5**	**33**	**43.2**

V = Valid Ballots S = Spoiled Ballots D = Declined Ballots R = Rejected Ballots

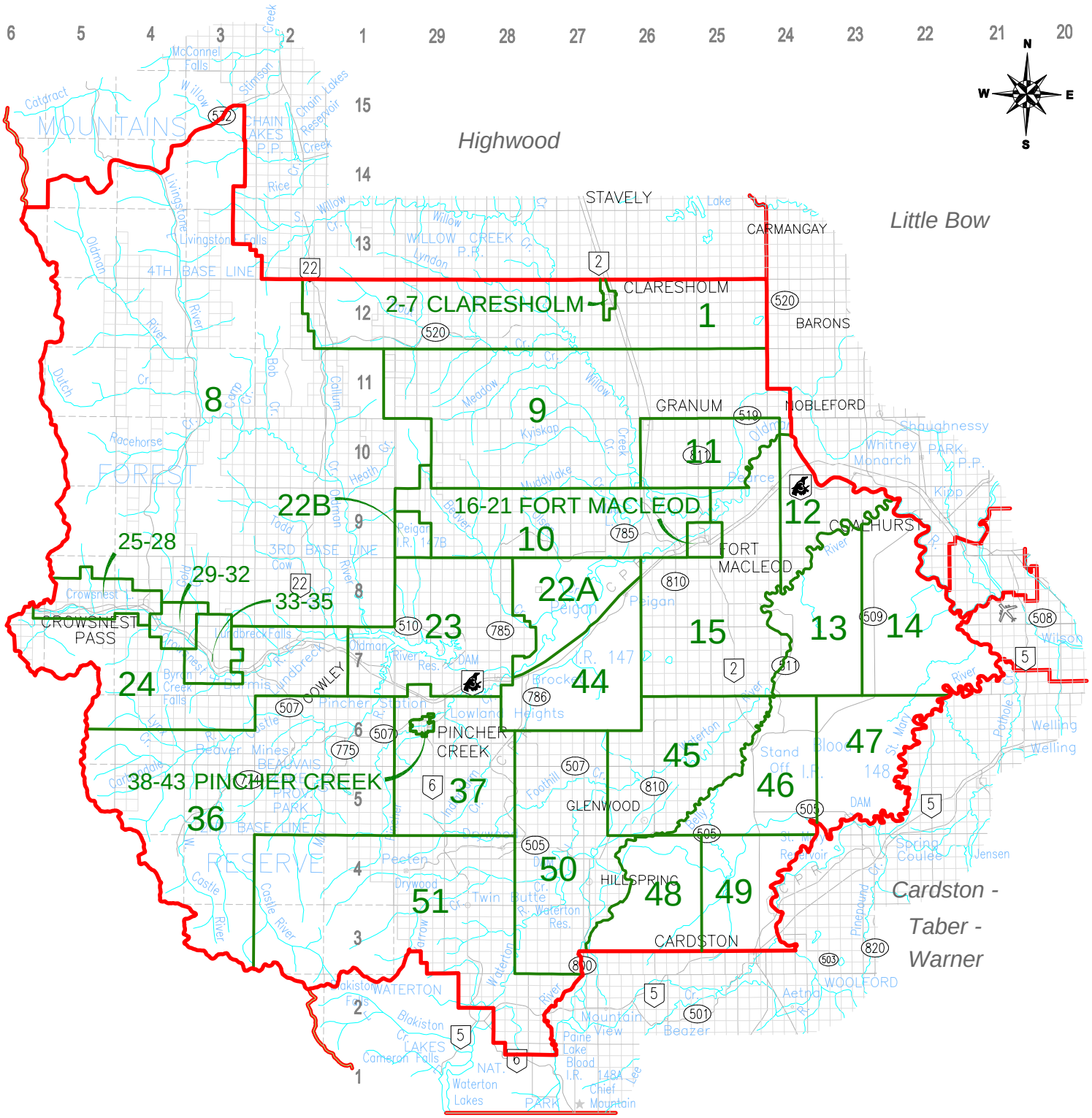

PROVINCE OF ALBERTA

PROVINCIAL ELECTORAL DIVISION OF

64 LIVINGSTONE - MACLEOD

AS DEFINED BY THE ALBERTA ELECTORAL DIVISIONS ACT, 1996

SCALE: 0 5 10 15 20 25 30 kilometres; 0 2 4 6 8 10 12 14 16 18 miles

MAP: 64A1 BASE DATA: 98/11/03 REVIEWED: 00/09/15 PSD REVISED: 00/09/29 (POLLING SUBDIVISION)

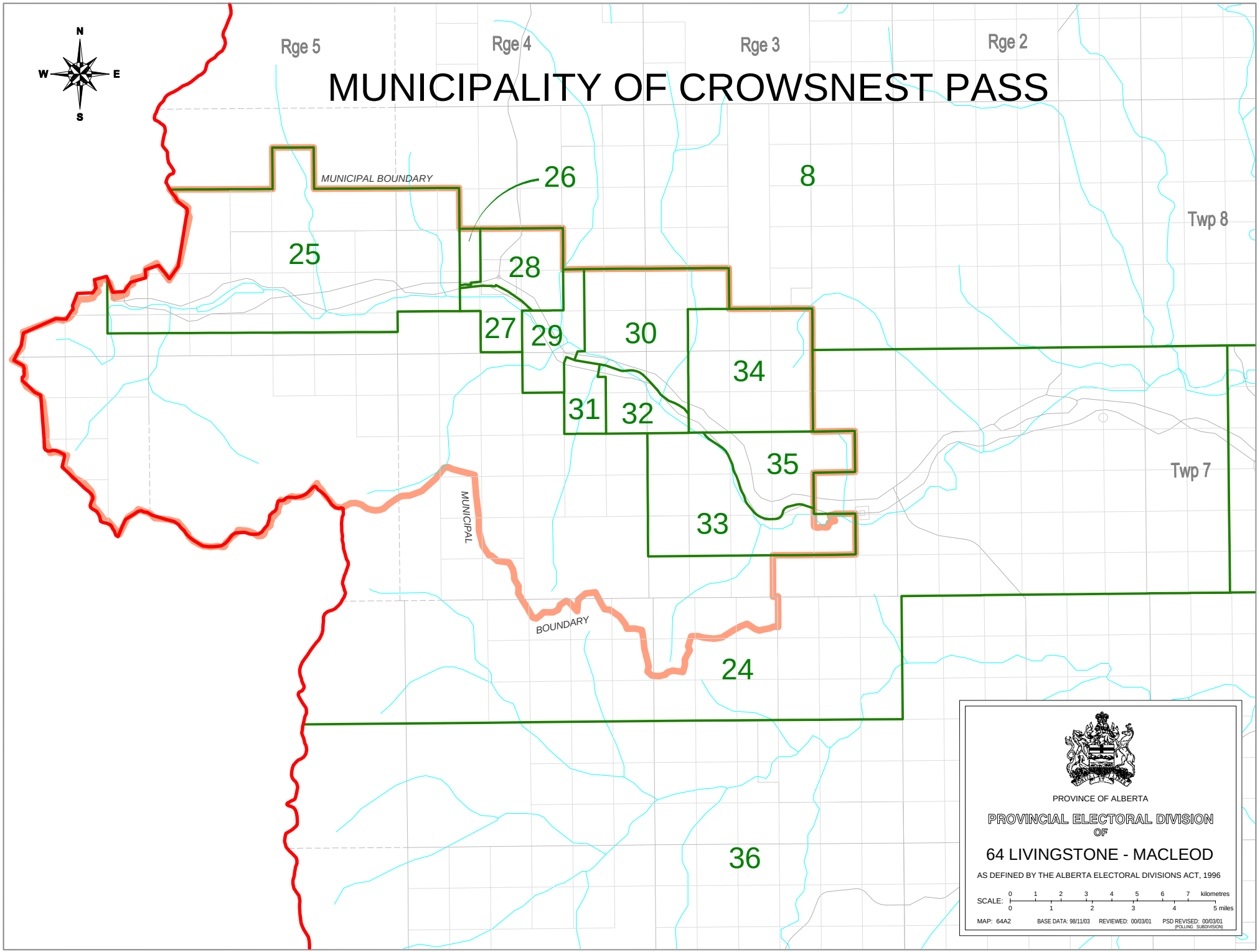
N
W
E
S
Rge 5
Rge 4
Rge 3
Rge 2
MUNICIPALITY OF CROWSNEST PASS
MUNICIPAL BOUNDARY
26
8
Twp 8
25
28
27
29
30
34
31
32
35
Twp 7
33
MUNICIPAL
BOUNDARY
24
36
PROVINCE OF ALBERTA
PROVINCIAL ELECTORAL DIVISION
OF
64 LIVINGSTONE - MACLEOD
AS DEFINED BY THE ALBERTA ELECTORAL DIVISIONS ACT, 1996
SCALE: 0 1 2 3 4 5 6 7 kilometres
0 1 2 3 4 5 miles
MAP: 64A2
BASE DATA: 98/11/03
REVIEWED: 00/03/01
PSD REVISED: 00/03/01
(POLLING SUBDIVISION)

MUNICIPALITY OF CROWSNEST PASS
BELLEVUE

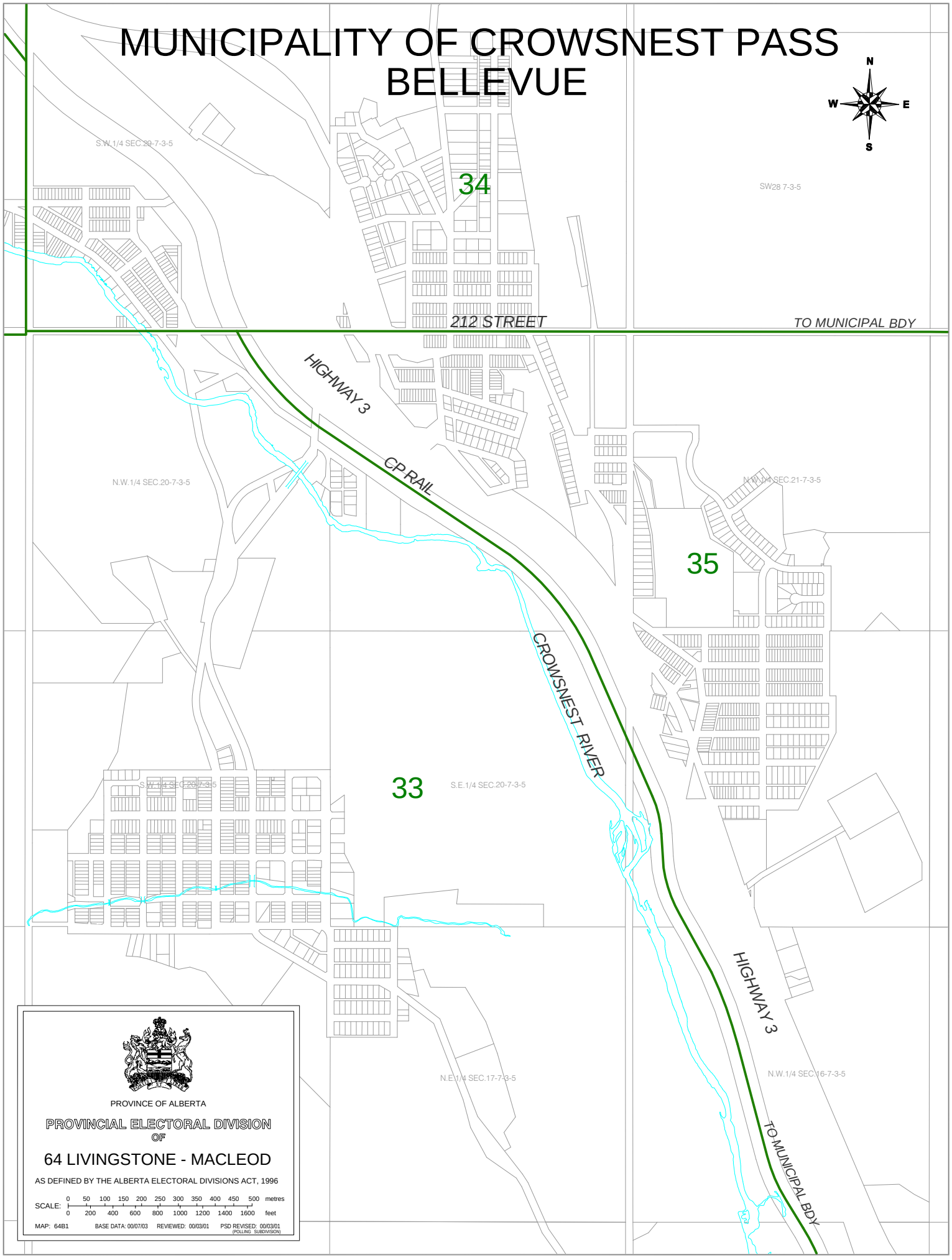

PROVINCE OF ALBERTA

PROVINCIAL ELECTORAL DIVISION
OF

64 LIVINGSTONE - MACLEOD

AS DEFINED BY THE ALBERTA ELECTORAL DIVISIONS ACT, 1996

SCALE: 0 50 100 150 200 250 300 350 400 450 500 metres
0 200 400 600 800 1000 1200 1400 1600 feet

MAP: 64B1 BASE DATA: 00/07/03 REVIEWED: 00/03/01 PSD REVISED: 00/03/01 (POLLING SUBDIVISION)

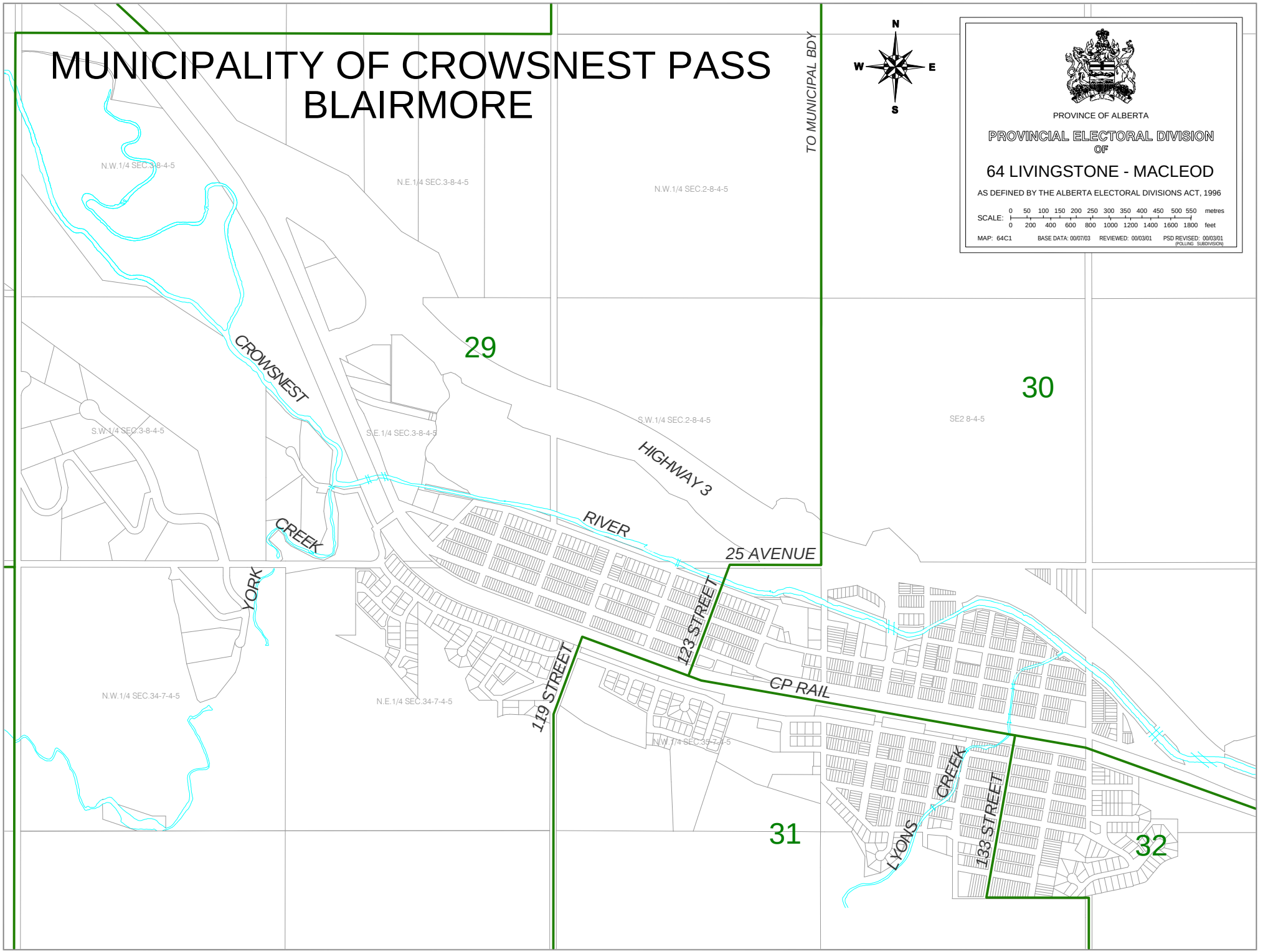
MUNICIPALITY OF CROWSNEST PASS
BLAIRMORE
TO MUNICIPAL BDY
N
W
E
S
PROVINCE OF ALBERTA
PROVINCIAL ELECTORAL DIVISION
OF
64 LIVINGSTONE - MACLEOD
AS DEFINED BY THE ALBERTA ELECTORAL DIVISIONS ACT, 1996
SCALE: 0 50 100 150 200 250 300 350 400 450 500 550 metres
0 200 400 600 800 1000 1200 1400 1600 1800 feet
MAP: 64C1
BASE DATA: 00/07/03
REVIEWED: 00/03/01
PSD REVISED: 00/03/01
(POLLING SUBDIVISION)
N.W.1/4 SEC.3-8-4-5
N.E.1/4 SEC.3-8-4-5
N.W.1/4 SEC.2-8-4-5
S.W.1/4 SEC.3-8-4-5
S.E.1/4 SEC.3-8-4-5
S.W.1/4 SEC.2-8-4-5
SE2 8-4-5
29
30
CROWSNEST
HIGHWAY 3
RIVER
CREEK
25 AVENUE
YORK
123 STREET
119 STREET
CP RAIL
N.W.1/4 SEC.34-7-4-5
N.E.1/4 SEC.34-7-4-5
N.W.1/4 SEC.35-7-4-5
31
LYONS
CREEK
133 STREET
32

TOWN OF CLARESHOLM

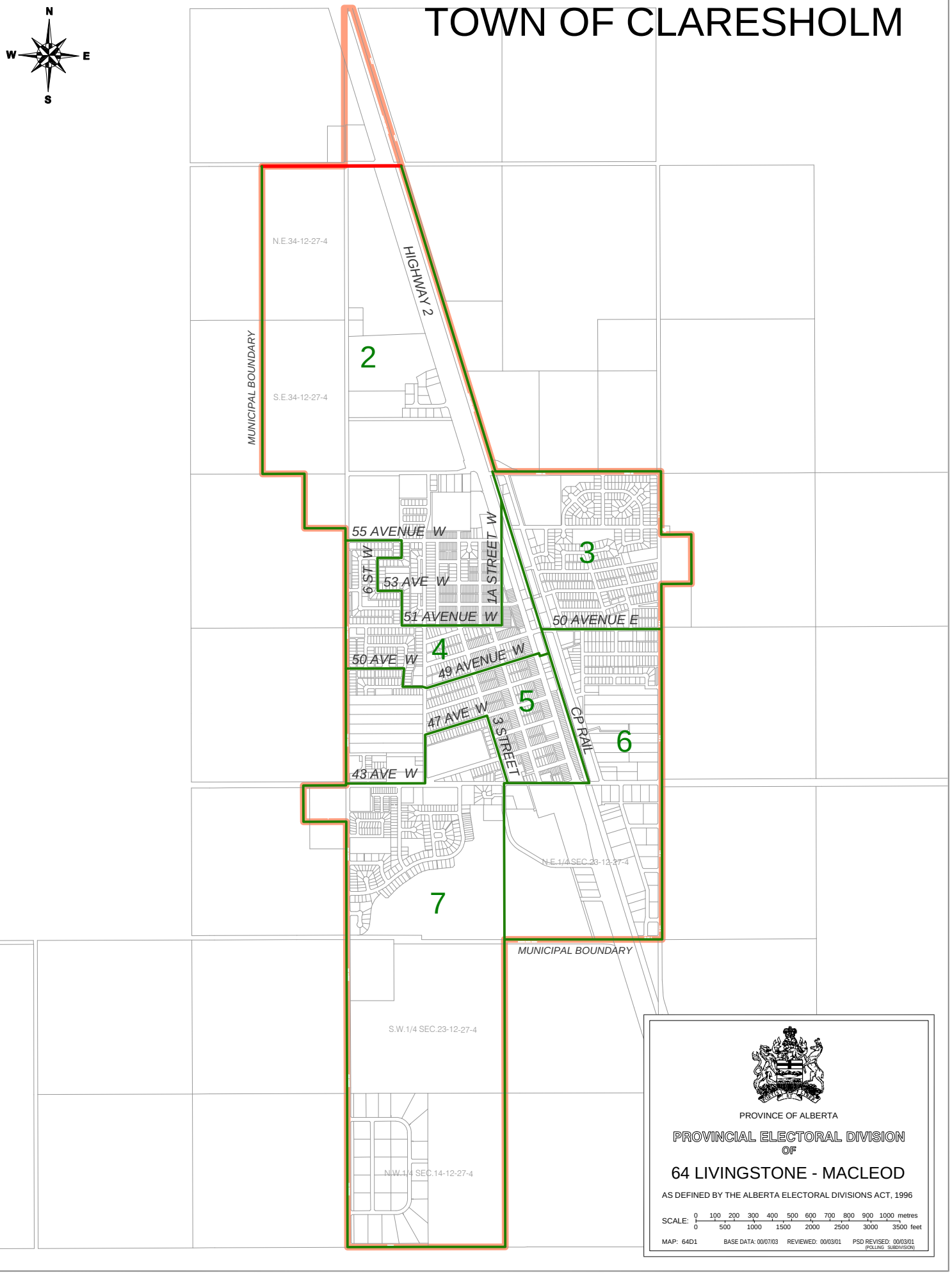

PROVINCE OF ALBERTA

PROVINCIAL ELECTORAL DIVISION
OF

64 LIVINGSTONE - MACLEOD

AS DEFINED BY THE ALBERTA ELECTORAL DIVISIONS ACT, 1996

SCALE: 0 100 200 300 400 500 600 700 800 900 1000 metres
0 500 1000 1500 2000 2500 3000 3500 feet

MAP: 64D1 BASE DATA: 00/07/03 REVIEWED: 00/03/01 PSD REVISED: 00/03/01 (POLLING SUBDIVISION)

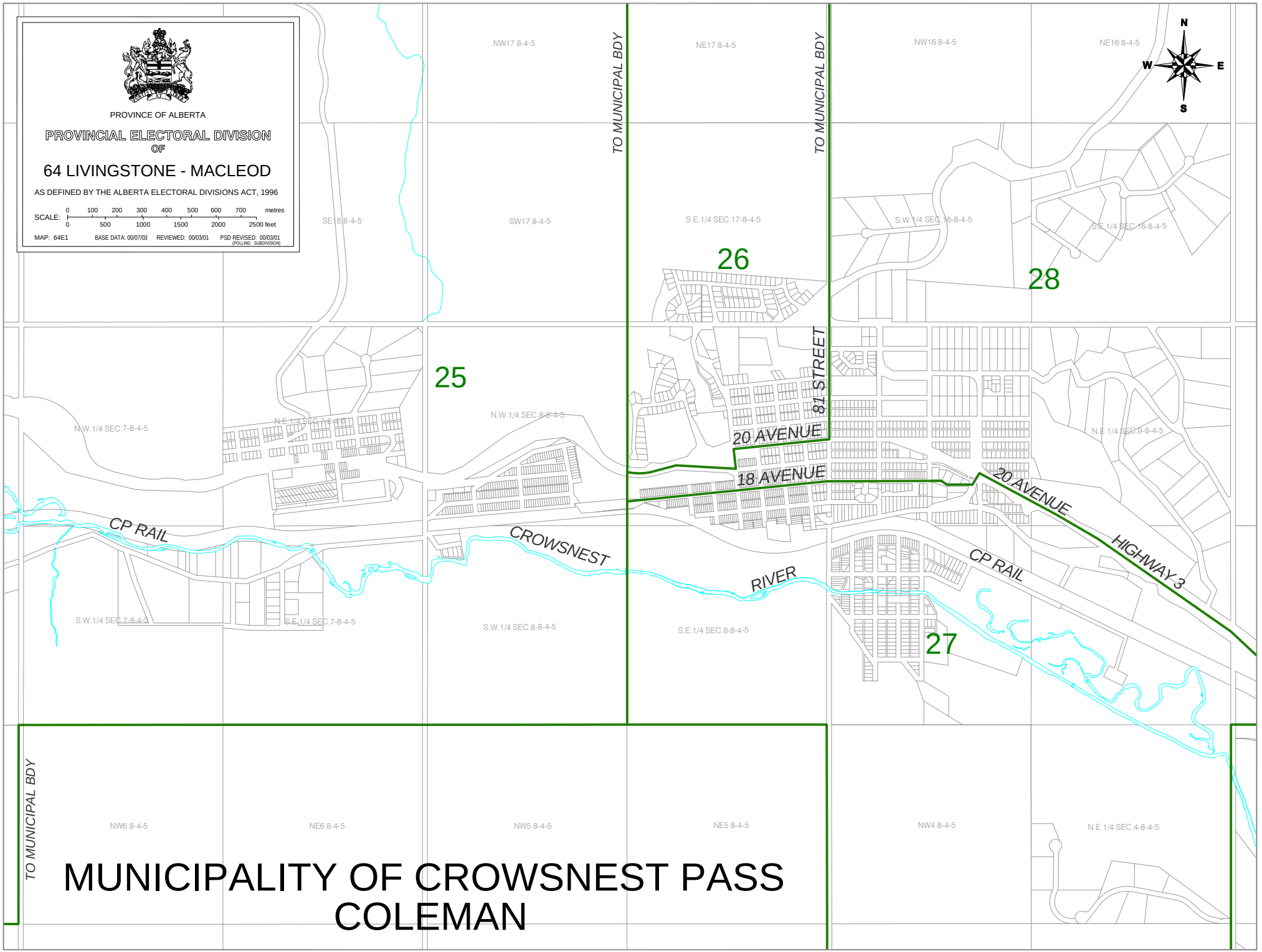
PROVINCE OF ALBERTA
PROVINCIAL ELECTORAL DIVISION
OF
64 LIVINGSTONE - MACLEOD
AS DEFINED BY THE ALBERTA ELECTORAL DIVISIONS ACT, 1996
SCALE: 0 100 200 300 400 500 600 700 metres
0 500 1000 1500 2000 2500 feet
MAP: 64E1
BASE DATA: 00/07/03
REVIEWED: 00/03/01
PSD REVISED: 00/03/01
(POLLING SUBDIVISION)
N
W
E
S
TO MUNICIPAL BDY
TO MUNICIPAL BDY
TO MUNICIPAL BDY
NW17 8-4-5
NE17 8-4-5
NW16 8-4-5
NE16 8-4-5
SE18 8-4-5
SW17 8-4-5
S.E.1/4 SEC.17-8-4-5
S.W.1/4 SEC.16-8-4-5
S.E.1/4 SEC.16-8-4-5
26
28
25
81 STREET
N.W.1/4 SEC.8-8-4-5
N.W.1/4 SEC.7-8-4-5
N.E.1/4 SEC.7-8-4-5
N.E.1/4 SEC.9-8-4-5
20 AVENUE
18 AVENUE
20 AVENUE
HIGHWAY 3
CP RAIL
CROWSNEST
RIVER
CP RAIL
S.W.1/4 SEC.7-8-4-5
S.E.1/4 SEC.7-8-4-5
S.W.1/4 SEC.8-8-4-5
S.E.1/4 SEC.8-8-4-5
27
NW6 8-4-5
NE6 8-4-5
NW5 8-4-5
NE5 8-4-5
NW4 8-4-5
N.E.1/4 SEC.4-8-4-5
MUNICIPALITY OF CROWSNEST PASS
COLEMAN

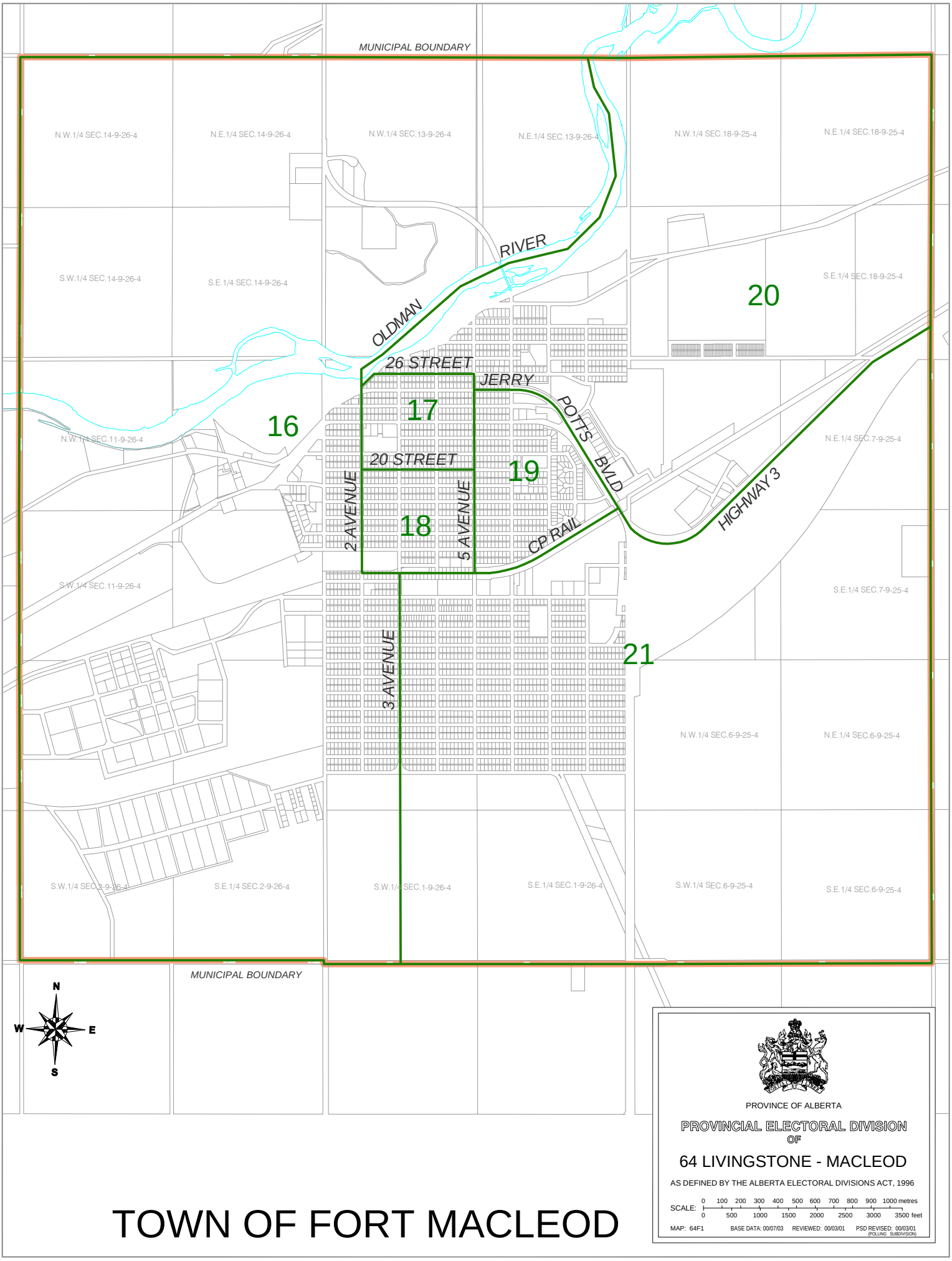

TOWN OF FORT MACLEOD

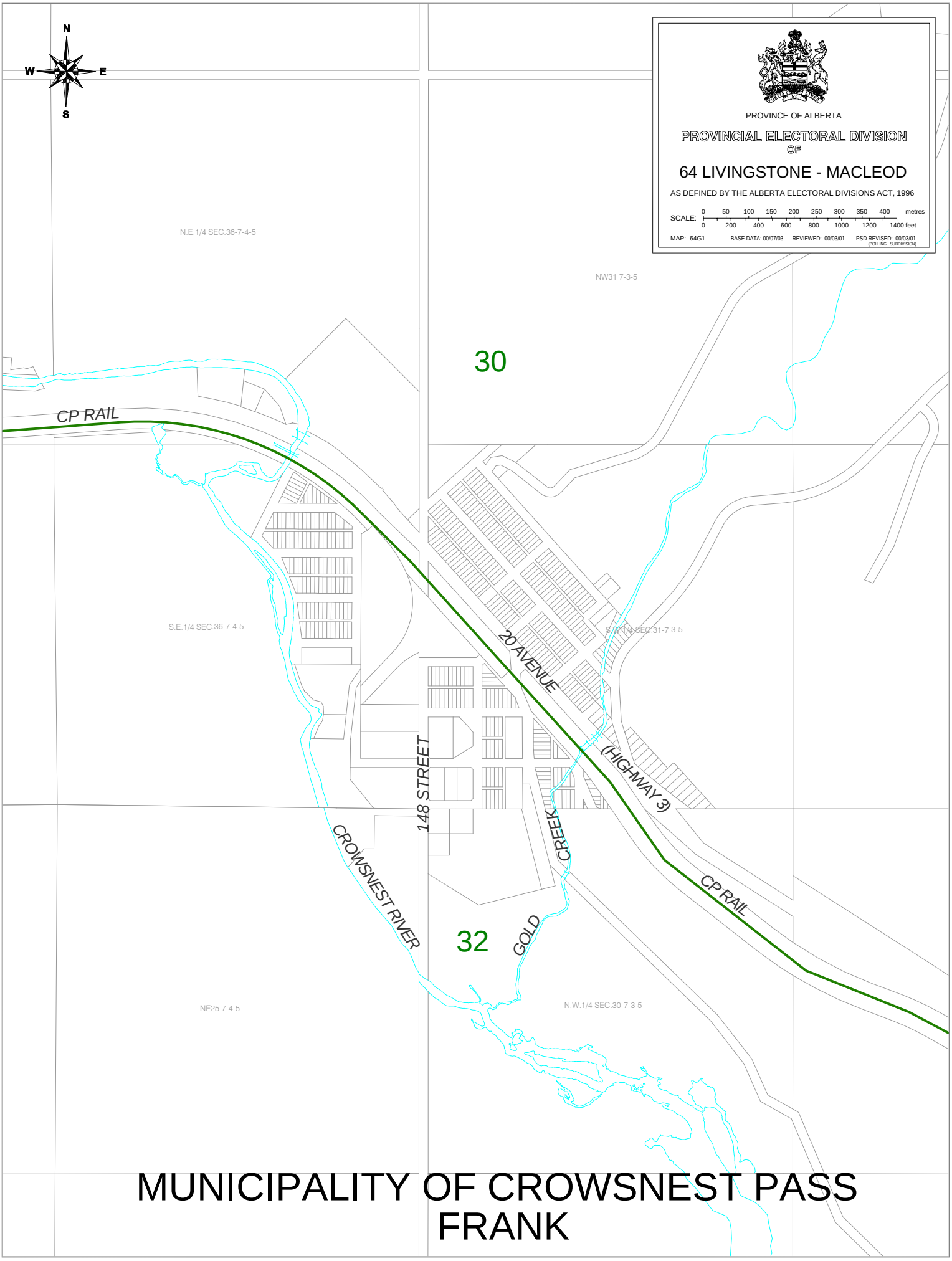
N
W
E
S
PROVINCE OF ALBERTA
PROVINCIAL ELECTORAL DIVISION
OF
64 LIVINGSTONE - MACLEOD
AS DEFINED BY THE ALBERTA ELECTORAL DIVISIONS ACT, 1996
SCALE: 0 50 100 150 200 250 300 350 400 metres
0 200 400 600 800 1000 1200 1400 feet
MAP: 64G1
BASE DATA: 00/07/03
REVIEWED: 00/03/01
PSD REVISED: 00/03/01
(POLLING SUBDIVISION)
N.E.1/4 SEC.36-7-4-5
NW31 7-3-5
30
CP RAIL
S.E.1/4 SEC.36-7-4-5
S.W.1/4 SEC.31-7-3-5
20 AVENUE
(HIGHWAY 3)
148 STREET
CREEK
CROWSNEST RIVER
GOLD
CP RAIL
32
NE25 7-4-5
N.W.1/4 SEC.30-7-3-5
MUNICIPALITY OF CROWSNEST PASS
FRANK

TOWN OF PINCHER CREEK

PROVINCE OF ALBERTA

PROVINCIAL ELECTORAL DIVISION
OF

64 LIVINGSTONE - MACLEOD

AS DEFINED BY THE ALBERTA ELECTORAL DIVISIONS ACT, 1996

SCALE: 0 100 200 300 400 500 600 metres
0 500 1000 1500 2000 feet

MAP: 64H1 BASE DATA: 00/07/03 REVIEWED: 00/03/01 PSD REVISED: 00/03/01 (POLLING SUBDIVISION)

N

W

S

MUNICIPAL BOUNDARY

S.E.1/4 SEC.26-6-30-4

39

38

N.W.1/4 SEC.22-6-30-4

CREEK

BRIDGE AVE

McLEOD ROAD

PINCHER

CHARLOTTE STREET

HEWESTSON AVENUE

ROBERTSON AVENUE

MUNICIPAL BOUNDARY

40

SCHOFIELD STREET

41

CHRISTIE AVENUE

EAST AVENUE

WATERTON AVENUE

S.E.1/4 SEC.23-6-30-4

43

42

N.E.1/4 SEC.15-6-30-4

MUNICIPAL BOUNDARY

Electoral Division of Medicine Hat
Statement of Official Results - March 12, 2001

POLL NUMBER	NAME OF POLL	NAMES ON LIST	KAREN CHARLTON LIB	LUKE LACASSE NDP	ROB RENNER PC	V	S	D	R	% VOTER TURNOUT
1	Brier Park	336	51	8	117	176	0	0	0	52.4
2	Burns	315	50	14	79	143	0	0	0	45.4
3	Hatcher	499	53	8	156	217	0	0	0	43.5
4	Hunt	486	47	9	115	171	0	0	0	35.2
5	Horner	360	46	9	102	157	0	0	0	43.6
6	Palliser	340	67	2	128	197	0	0	0	57.9
7	Pioneer	351	86	5	143	234	0	0	2	67.2
8	Hewitt	271	44	5	93	142	0	0	0	52.4
9	Crescent Heights East	354	72	9	108	189	1	0	0	53.4
10	Hamilton	346	79	8	92	179	0	0	0	51.7
11	Hilton	454	52	18	109	179	0	0	1	39.6
12	Crescent Heights	423	68	13	97	178	0	0	2	42.6
13	Hayward	336	60	7	85	152	0	0	1	45.5
14	Black	341	63	15	100	178	1	0	0	52.2
15	Hargrave	388	79	8	137	224	1	0	0	57.7
16	McCutcheon	316	39	17	130	186	2	0	0	58.9
17	Mitchell	391	78	19	118	215	6	0	0	55.0
18	Altawana	354	60	10	109	179	0	0	0	50.6
19	Niblock	409	107	8	125	240	0	0	1	58.9
20	Finlay	367	58	8	112	178	0	0	1	48.8
21	St. Michaels	354	58	20	64	142	1	0	0	40.1
22	Riverside	372	58	13	87	158	1	0	0	42.5
23	Binder	398	72	15	125	212	0	0	0	53.3
24	Birch	398	41	11	77	129	0	0	1	32.7
25	Princess	290	24	7	55	86	0	0	0	29.7
26	Lion's Park	411	50	16	96	162	4	0	1	39.7
27	Strathcona	338	43	10	98	151	0	0	1	45.0
28	Elm	366	52	9	64	125	0	0	0	34.2
29	Harlow	416	63	7	157	227	1	0	2	55.0
30	River Heights	474	84	10	149	243	0	0	0	51.3
31	Mobile - Central Park/ Luther/St. Joseph	0	55	11	72	138	0	0	3	
32	Prospect	376	98	9	92	199	0	0	0	52.9
33	Legion Manor	361	44	8	100	152	0	0	0	42.1
34	Downtown	327	48	6	80	134	0	0	0	41.0
35	Cambridge	416	87	7	91	185	0	0	2	45.0
36	Earl Kitchener	424	54	10	91	155	0	0	0	36.6
37	Panorama	334	55	12	87	154	0	0	1	46.4
38	Gershaw	353	35	9	107	151	0	0	0	42.8
39	Connaught	321	51	9	82	142	0	0	2	44.9
40	Kensington	358	66	7	153	226	0	0	0	63.1
41	St. Mary's	389	72	10	124	206	0	2	0	53.5
42	Westminster	345	60	16	103	179	1	0	0	51.9
43	Central Park	394	37	14	114	165	0	0	2	42.4
44	Kingsway	343	45	3	94	142	0	0	0	41.4
45	Spencer	373	49	9	76	134	0	0	0	35.9
46	Foundry	300	14	6	51	71	0	0	0	23.7
47	Marlborough	304	49	9	92	150	0	0	0	49.3
48	Upland	296	32	8	77	117	0	0	1	39.9
49	Craven	280	40	7	95	142	0	0	0	50.7
50	Crestwood	402	46	13	113	172	0	0	3	43.5
51	Stampede	383	46	9	134	189	0	0	0	49.3
52	Carter	282	76	4	115	195	0	0	0	69.1

Electoral Division of Medicine Hat
Statement of Official Results - March 12, 2001

POLL NUMBER	NAME OF POLL	NAMES ON LIST	KAREN CHARLTON LIB	LUKE LACASSE NDP	ROB RENNER PC	V	S	D	R	% VOTER TURNOUT
53	Porter	413	47	9	124	180	0	0	0	43.6
54	Dunmore Road	329	51	11	145	207	0	0	0	62.9
55	Norwood	377	61	13	113	187	0	0	0	49.6
56	Alliance	333	48	6	119	173	0	1	0	52.3
57	Bluebell	415	98	7	147	252	1	0	0	60.7
58	Lamb Court	329	44	7	106	157	0	0	0	47.7
59	McCaig	357	31	7	94	132	0	0	0	37.0
60	Thompson	296	47	7	86	140	0	0	1	47.6
61	Cairney	381	61	17	96	174	0	0	1	45.9
62	Currie	306	31	17	62	110	0	0	0	35.9
63	Clelland	405	39	6	95	140	0	0	0	34.6
64	Cunliffe	382	47	13	103	163	0	0	0	42.7
65	Crockett	313	37	3	80	120	0	0	1	38.7
66	Calder	321	57	15	100	172	0	0	1	53.9
67	Southview Grande	344	54	15	157	226	1	0	0	65.7
68	Chinook Village	328	58	14	192	264	0	0	0	80.5
69	Southview	387	77	19	157	253	0	0	1	65.6
70	Parkmeadows	193	25	7	83	115	0	0	0	59.6
71	Trans Canada	258	42	4	114	160	0	0	0	62.0
72	Courtyard	193	41	11	90	142	0	0	3	75.1
73	Advance	0	117	42	294	453	0	0	1	
74	Mobile - Regional Hospital/ Auxiliary Hospital	0	30	15	83	128	0	3	0	
75	Mobile - Valleyview/Primrose/ Marantha	0	21	4	37	62	0	1	0	
76	Special Ballot	0	39	4	62	105	0	0	17	
	TOTAL	**25,275**	**4,166**	**787**	**8,109**	**13,062**	**21**	**7**	**53**	**51.9**

V = Valid Ballots S = Spoiled Ballots D = Declined Ballots R = Rejected Ballots

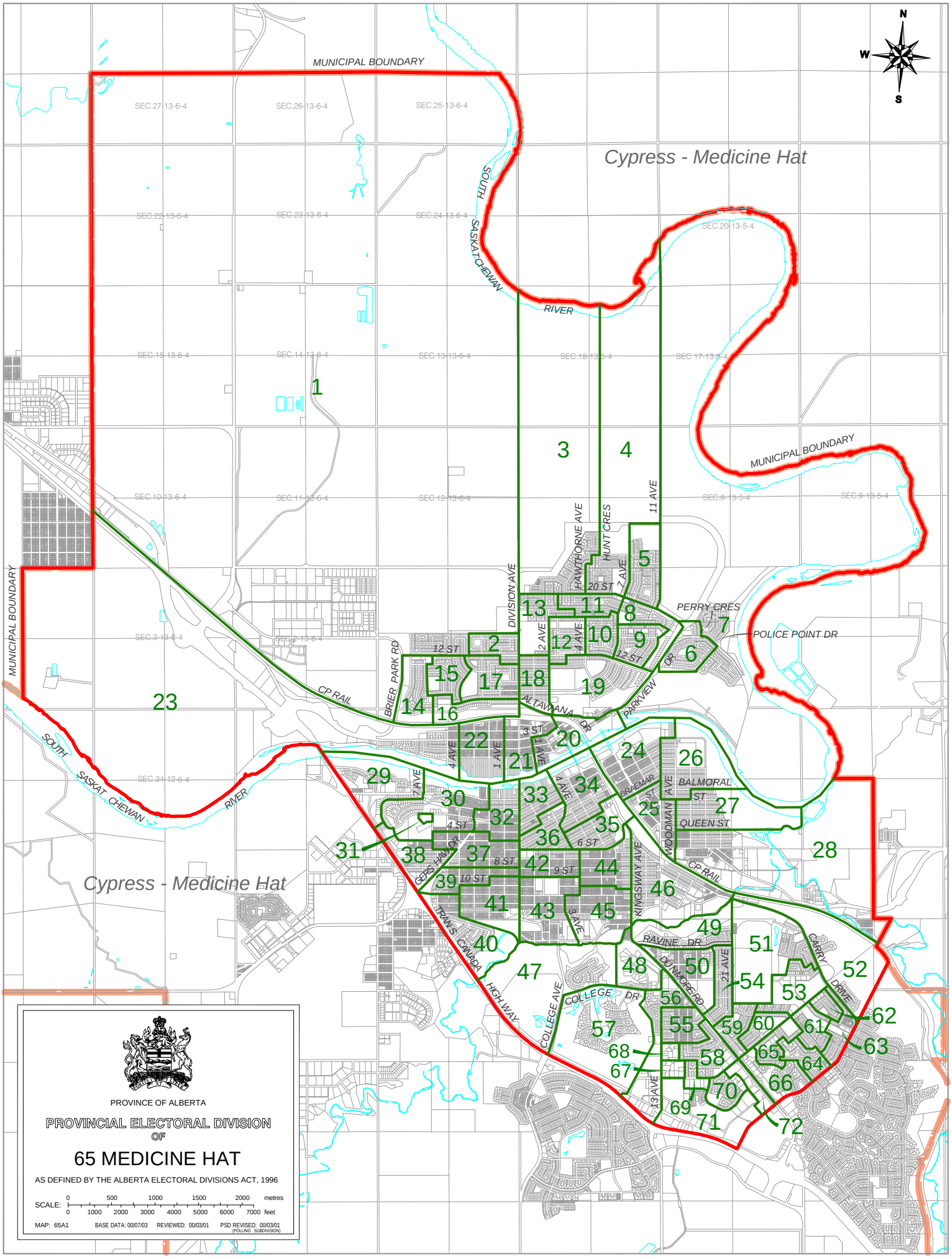

N
W
S
MUNICIPAL BOUNDARY
Cypress - Medicine Hat
SOUTH SASKATCHEWAN RIVER
SEC.27-13-6-4
SEC.26-13-6-4
SEC.25-13-6-4
SEC.22-13-6-4
SEC.23-13-6-4
SEC.24-13-6-4
SEC.20-13-5-4
SEC.15-13-6-4
SEC.14-13-6-4
SEC.13-13-6-4
SEC.18-13-5-4
SEC.17-13-5-4
SEC.10-13-6-4
SEC.11-13-6-4
SEC.12-13-6-4
SEC.8-13-5-4
SEC.9-13-5-4
SEC.3-13-6-4
SEC.34-12-6-4
1
2
3
4
5
6
7
8
9
10
11
12
13
14
15
16
17
18
19
20
21
22
23
24
25
26
27
28
29
30
31
32
33
34
35
36
37
38
39
40
41
42
43
44
45
46
47
48
49
50
51
52
53
54
55
56
57
58
59
60
61
62
63
64
65
66
67
68
69
70
71
72
DIVISION AVE
HAWTHORNE AVE
HUNT CRES
11 AVE
7 AVE
20 ST
PERRY CRES
POLICE POINT DR
12 ST
2 AVE
4 AVE
BRIER PARK RD
CP RAIL
ALTAWANA DR
PARKVIEW DR
3 ST
1 AVE
4 AVE
7 AVE
BRAEMAR ST
BALMORAL ST
WOODMAN AVE
QUEEN ST
4 ST
6 ST
8 ST
9 ST
10 ST
GERS HAIL DR
KINGSWAY AVE
3 AVE
TRANS CANADA HIGH WAY
RAVINE DR
DUNMORE RD
21 AVE
CARRY DRIVE
COLLEGE AVE
COLLEGE DR
13 AVE
PROVINCE OF ALBERTA
PROVINCIAL ELECTORAL DIVISION
OF
65 MEDICINE HAT
AS DEFINED BY THE ALBERTA ELECTORAL DIVISIONS ACT, 1996
SCALE: 0 500 1000 1500 2000 metres
0 1000 2000 3000 4000 5000 6000 7000 feet
MAP: 65A1
BASE DATA: 00/07/03
REVIEWED: 00/03/01
PSD REVISED: 00/03/01
(POLLING SUBDIVISION)

Electoral Division of Olds-Didsbury-Three Hills
Statement of Official Results - March 12, 2001

POLL NUMBER	NAME OF POLL	NAMES ON LIST	BRENDA L. DYCK NDP	RICHARD MARZ PC	GAYLEEN ROELFSEMA LIB	NICHOLAS SEMMLER SC	V	S	D	R	% VOTER TURNOUT
1	Acme East	327	6	143	15	10	174	0	1	0	53.5
2	Acme West	401	5	211	33	3	252	0	0	0	62.8
3	Rosebud River	362	6	178	23	9	216	0	0	0	59.7
4	Dog Pound	377	6	181	19	6	212	0	0	1	56.5
5	Cremona Area	451	2	228	23	7	260	0	0	1	57.9
6	Cremona Town	293	10	148	25	6	189	0	0	0	64.5
7	Water Valley	418	20	206	26	5	257	0	0	0	61.5
8	Silver Creek	403	7	179	14	14	214	0	0	0	53.1
9	Hicklon Lake	471	7	212	27	5	251	0	0	2	53.7
10	Carstairs Meadow	206	3	118	21	2	144	0	0	0	69.9
11	Carstairs McAlpine	625	9	302	50	4	365	1	0	0	58.4
12	Carstairs Central	232	2	108	8	5	123	0	2	1	54.3
13	Carstairs Miltford	439	6	209	25	7	247	0	0	0	56.3
14	Lone Pine Creek	307	3	164	17	6	190	1	0	0	61.9
15	Linden District	429	1	109	12	7	129	0	0	0	30.1
16	Linden Village	476	10	199	10	3	222	0	0	0	46.6
17	Swalwell	351	6	137	15	5	163	0	0	0	46.4
18	Three Hills District	404	14	226	12	9	261	0	0	1	64.9
19	Three Hills South	519	17	278	31	6	332	0	0	1	64.2
20	Three Hills South Central	424	9	216	17	10	252	1	0	0	59.4
21	Three Hills Central	417	5	224	10	24	263	0	0	0	63.1
22	Three Hills North East	389	5	245	4	10	264	0	0	0	67.9
23	Three Hills North West	164	0	86	7	3	96	0	0	0	58.5
24	Sunnyslope	447	2	158	16	2	178	0	0	0	39.8
25	Lonepine	456	4	218	27	10	259	2	0	0	56.8
26	Westcott	471	3	212	34	20	269	0	0	0	57.1
27	Didsbury College Green	449	6	228	38	11	283	0	0	0	63.0
28	Didsbury Central	323	4	137	27	6	174	0	0	0	53.9
29	Didsbury Southridge	543	11	240	49	10	310	0	2	0	57.5
30	Didsbury Westhill	511	13	236	47	17	313	0	1	0	61.4
31	North Didsbury	362	11	144	37	7	199	0	0	0	55.0
32	North East Didsbury	269	9	103	26	5	143	0	4	0	54.6
33	Shantz	299	1	123	12	3	139	0	0	0	46.5
34	Barrie Lake	396	5	189	27	9	230	0	0	0	58.1
35	Grisdale	324	4	171	14	5	194	0	0	0	59.9
36	Torrington	473	8	219	33	11	271	0	0	0	57.3
37	Trochu District	286	8	152	15	5	180	0	0	0	62.9
38	Trochu East	281	12	125	40	7	184	0	0	2	66.2
39	Trochu West	417	14	173	47	11	245	0	0	1	59.0
40	Huxley	301	8	150	19	4	181	0	0	0	60.1
41	Wimborne	415	7	213	27	13	260	0	0	0	62.7
42	Netook	372	3	186	14	11	214	0	0	0	57.5
43	Eagle Hill	540	8	256	41	16	321	0	0	0	59.4
44	Olds South East	370	5	167	49	8	229	0	0	0	61.9
45	Olds Hedges	303	5	122	44	1	172	0	0	0	56.8
46	Olds Winter Lake	598	8	247	74	5	334	0	0	1	56.0
47	Olds Birch	271	2	111	36	3	152	0	0	0	56.1
48	Olds Chinook	587	6	233	78	9	326	0	0	3	56.0
49	Olds Maybank	278	5	112	35	4	156	0	0	0	56.1
50	Olds Centennial	234	0	98	23	5	126	0	0	0	53.8
51	Olds Center	361	4	148	23	5	180	0	0	0	49.9
52	Olds College	348	6	131	40	3	180	0	0	0	51.7
53	Olds Tower	354	3	180	31	9	223	0	0	0	63.0

Electoral Division of Olds-Didsbury-Three Hills
Statement of Official Results - March 12, 2001

POLL NUMBER	NAME OF POLL	NAMES ON LIST	BRENDA L. DYCK NDP	RICHARD MARZ PC	GAYLEEN ROELFSEMA LIB	NICHOLAS SEMMLER SC	V	S	D	R	% VOTER TURNOUT
54	Olds Silverthorne	240	4	113	29	7	153	0	0	0	63.8
55	Olds Shannon	442	4	178	51	11	244	0	0	0	55.2
56	Olds Imperial	185	2	80	19	2	103	0	0	0	55.7
57	Advance - Didsbury	0	3	129	22	2	156	0	0	0	
58	Advance - Olds	0	5	176	38	6	225	0	0	0	
59	Advance - Three Hills	0	7	140	8	4	159	0	0	0	
60	Mobile - Didsbury/Olds	0	7	103	12	16	138	0	0	0	
61	Mobile - Three Hills	0	5	93	11	10	119	0	0	0	
62	Special Ballot	0	2	52	6	1	61	1	0	24	
	TOTAL	**21,391**	**383**	**10,553**	**1,663**	**460**	**13,059**	**6**	**10**	**38**	**61.3**

V = Valid Ballots S = Spoiled Ballots D = Declined Ballots R = Rejected Ballots

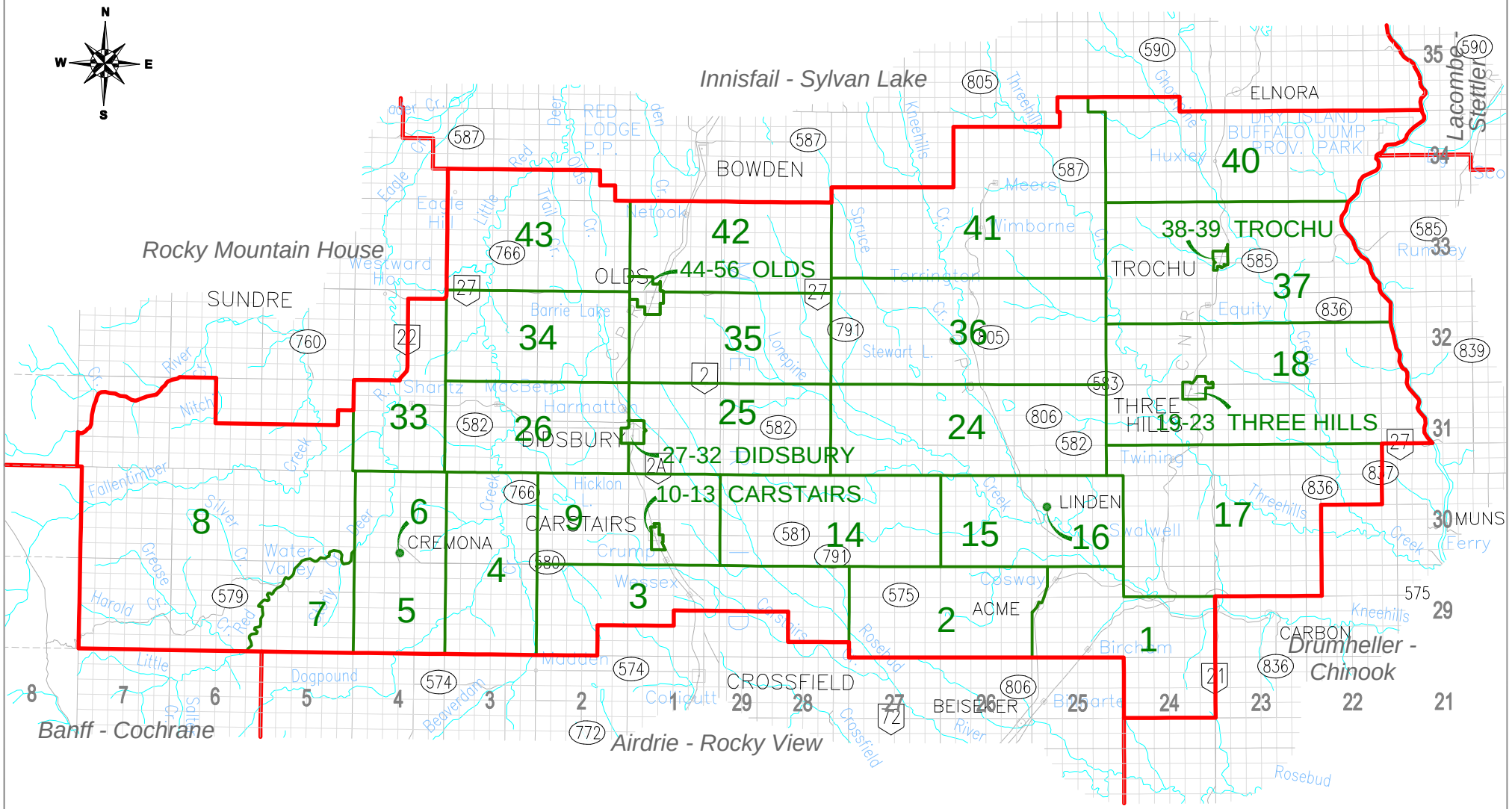

PROVINCE OF ALBERTA

PROVINCIAL ELECTORAL DIVISION OF

66 OLDS - DIDSBURY - THREE HILLS

AS DEFINED BY THE ALBERTA ELECTORAL DIVISIONS ACT, 1996

SCALE: 0 2 4 6 8 10 12 14 16 18 20 22 kilometres
0 1 2 3 4 5 6 7 8 9 10 11 12 13 14 miles

MAP: 66A1 BASE DATA: 98/11/03 REVIEWED: 00/03/01 PSD REVISED: 99/03/01 (POLLING SUBDIVISION)

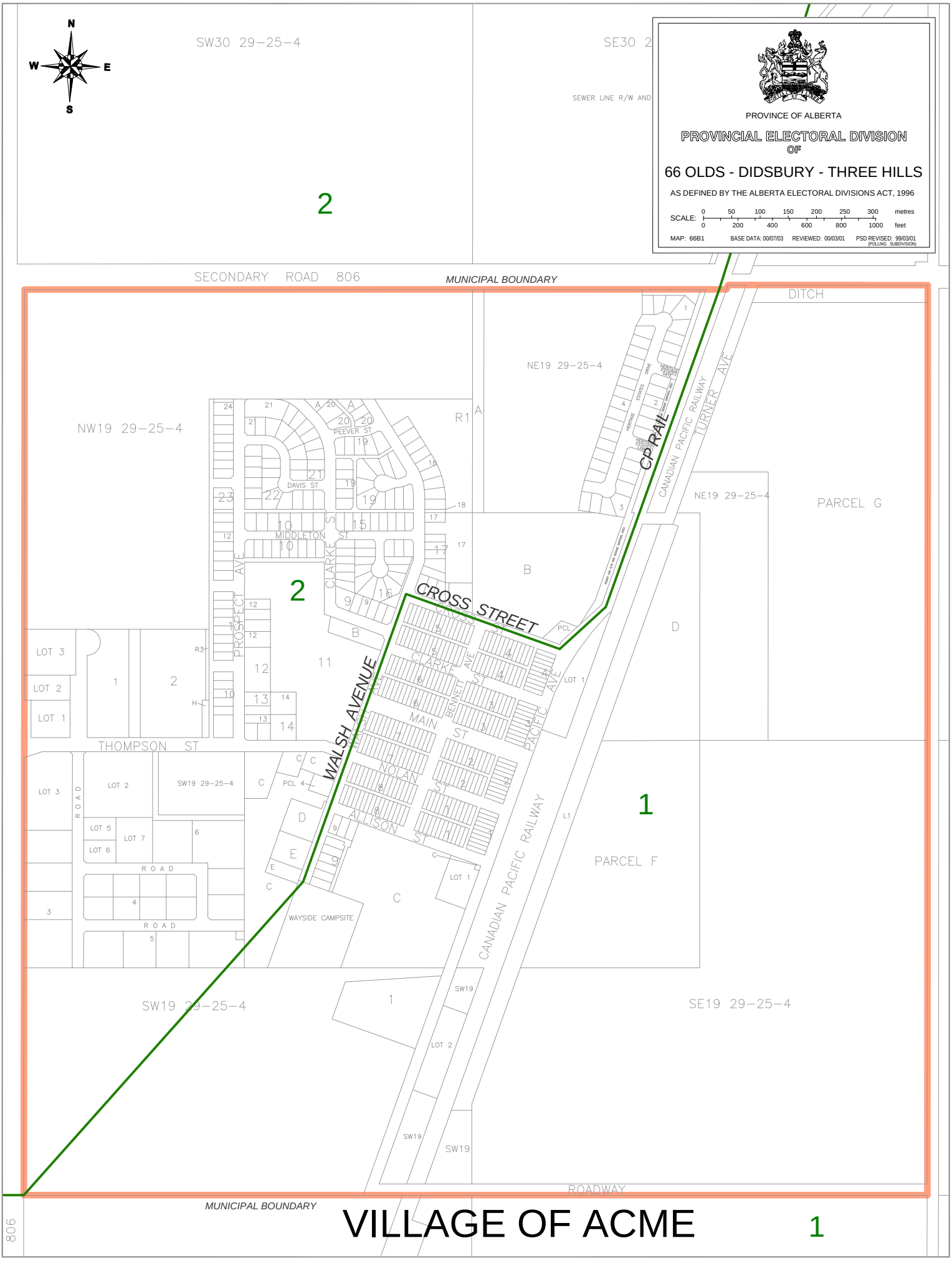

N
W
E
S
SW30 29-25-4
SE30 2
SEWER LINE R/W AND
PROVINCE OF ALBERTA
PROVINCIAL ELECTORAL DIVISION
OF
66 OLDS - DIDSBURY - THREE HILLS
AS DEFINED BY THE ALBERTA ELECTORAL DIVISIONS ACT, 1996
SCALE: 0 50 100 150 200 250 300 metres
0 200 400 600 800 1000 feet
MAP: 66B1
BASE DATA: 00/07/03
REVIEWED: 00/03/01
PSD REVISED: 99/03/01
(POLLING SUBDIVISION)
2
SECONDARY ROAD 806
MUNICIPAL BOUNDARY
DITCH
NE19 29-25-4
NW19 29-25-4
R1
PEEVER ST
DAVIS ST
MIDDLETON ST
CLARKE ST
PROSPECT AVE
CROSS STREET
CP RAIL
CANADIAN PACIFIC RAILWAY
TURNER AVE
NE19 29-25-4
PARCEL G
B
D
PCL
LOT 1
LOT 3
LOT 2
LOT 1
THOMPSON ST
WALSH AVENUE
CLARKE ST
BENNETT AVE
MAIN ST
NOLAN ST
ALLISON ST
PACIFIC AVE
SW19 29-25-4
LOT 3
LOT 2
LOT 5
LOT 7
LOT 6
ROAD
ROAD
ROAD
PCL 4
WAYSIDE CAMPSITE
CANADIAN PACIFIC RAILWAY
1
PARCEL F
L1
SW19
SW19 29-25-4
SE19 29-25-4
LOT 2
SW19
SW19
ROADWAY
MUNICIPAL BOUNDARY
806
VILLAGE OF ACME
1

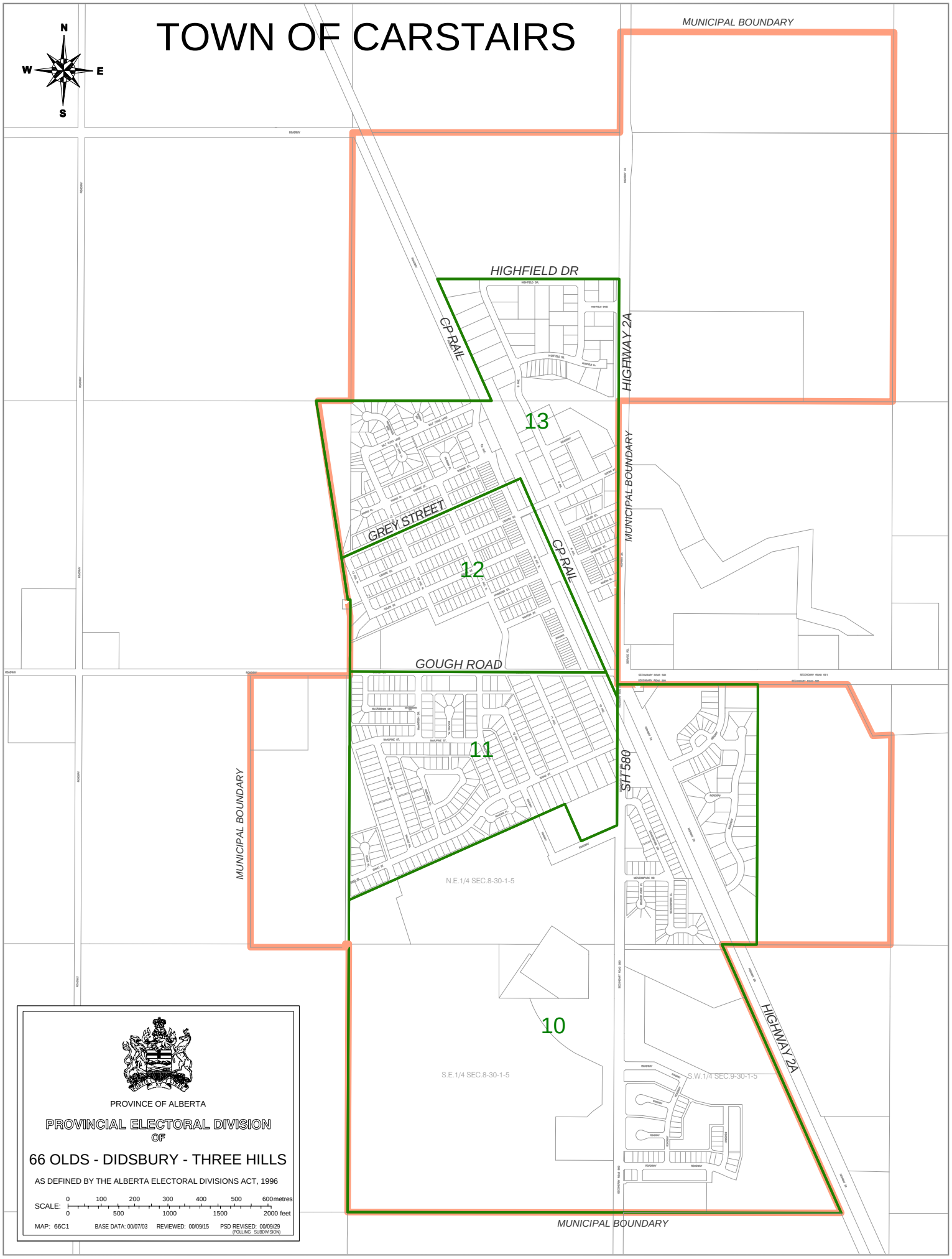
TOWN OF CARSTAIRS
N
W
E
S
MUNICIPAL BOUNDARY
HIGHFIELD DR
CP RAIL
HIGHWAY 2A
13
MUNICIPAL BOUNDARY
GREY STREET
CP RAIL
12
GOUGH ROAD
11
SH 580
MUNICIPAL BOUNDARY
N.E.1/4 SEC.8-30-1-5
10
S.E.1/4 SEC.8-30-1-5
S.W.1/4 SEC.9-30-1-5
HIGHWAY 2A
MUNICIPAL BOUNDARY
PROVINCE OF ALBERTA
PROVINCIAL ELECTORAL DIVISION
OF
66 OLDS - DIDSBURY - THREE HILLS
AS DEFINED BY THE ALBERTA ELECTORAL DIVISIONS ACT, 1996
SCALE: 0 100 200 300 400 500 600metres
0 500 1000 1500 2000 feet
MAP: 66C1
BASE DATA: 00/07/03
REVIEWED: 00/09/15
PSD REVISED: 00/09/29
(POLLING SUBDIVISION)

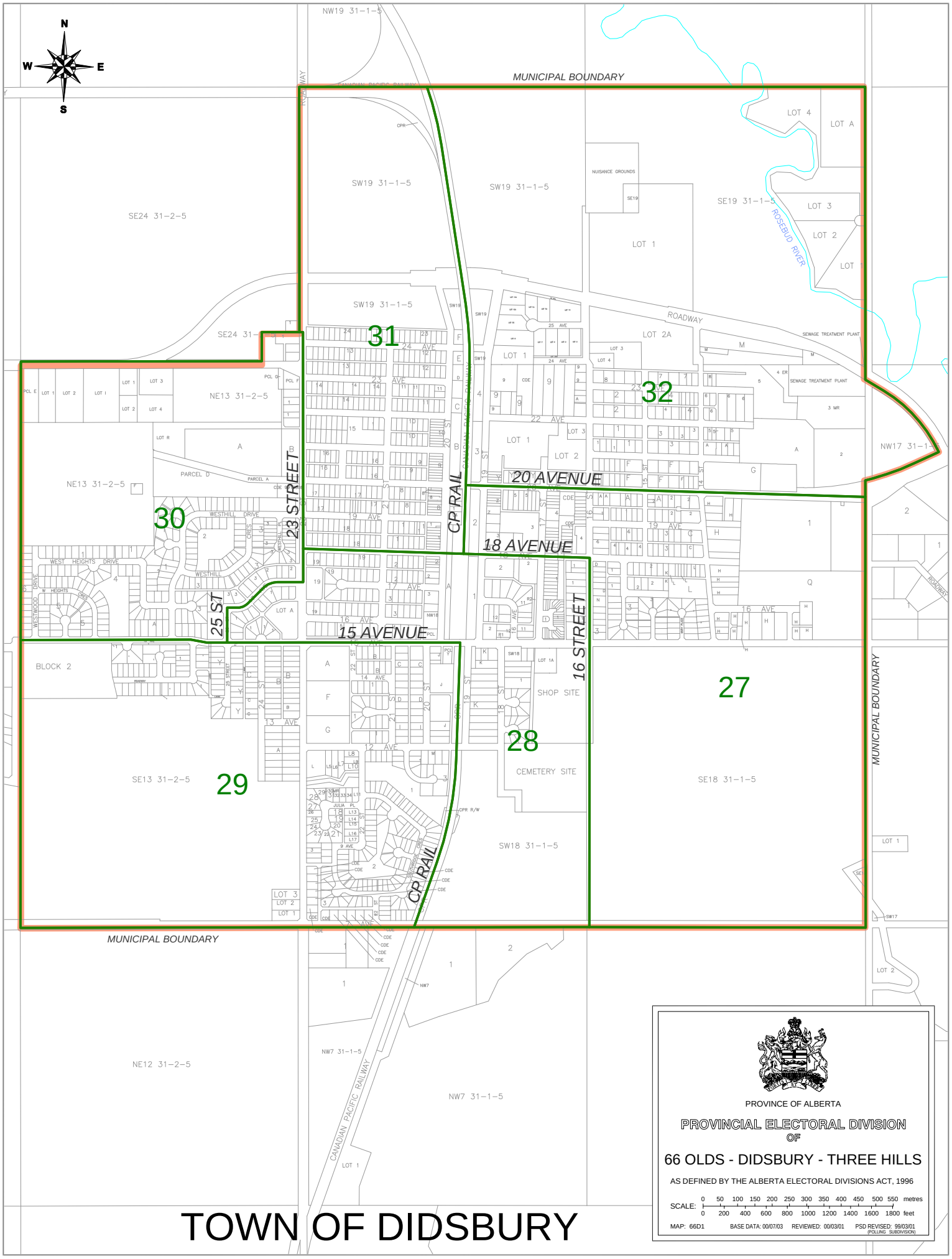

TOWN OF DIDSBURY

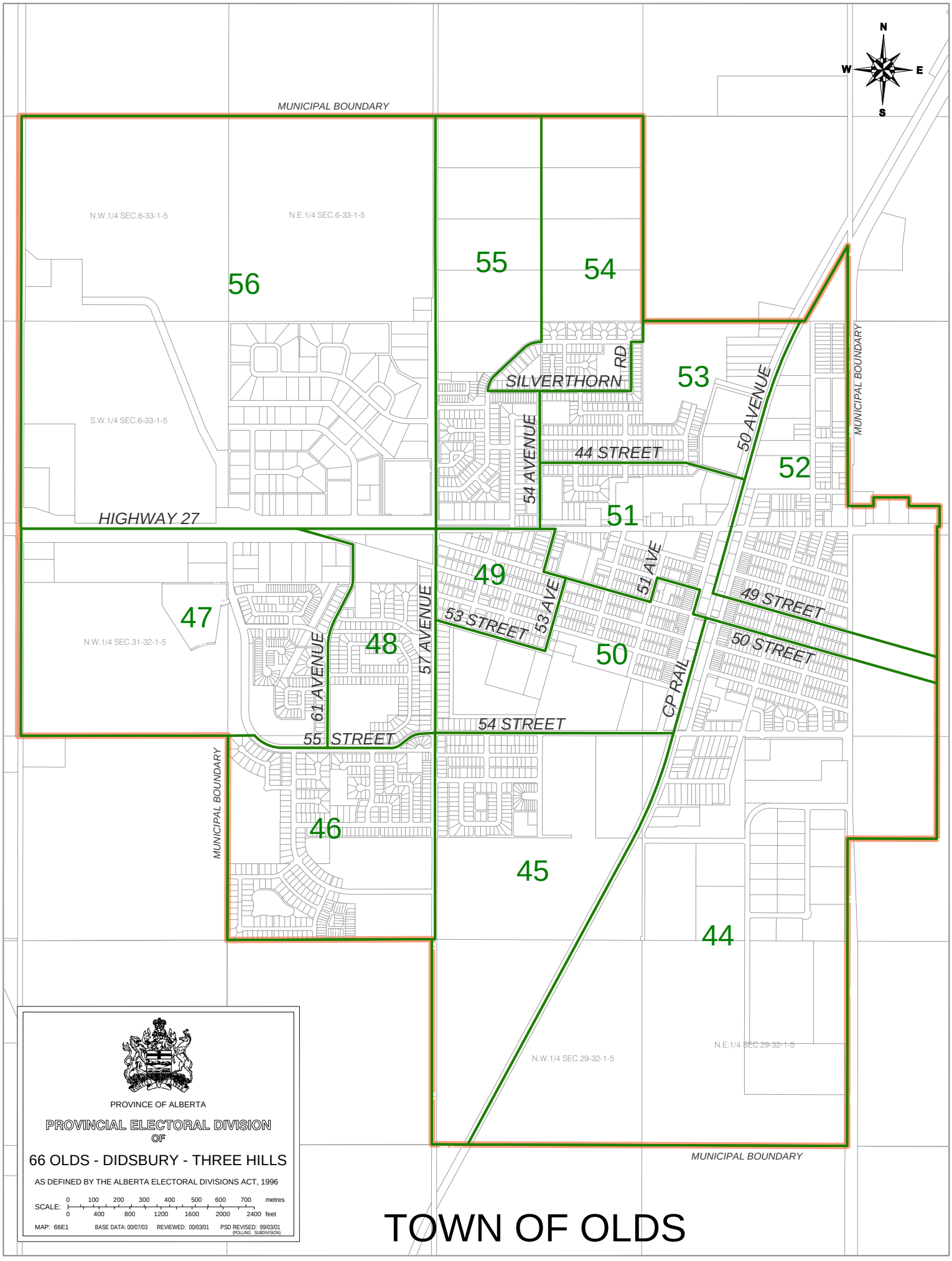
N
W
E
S
MUNICIPAL BOUNDARY
N.W.1/4 SEC.6-33-1-5
N.E.1/4 SEC.6-33-1-5
S.W.1/4 SEC.6-33-1-5
56
55
54
53
52
51
50
49
48
47
46
45
44
SILVERTHORN RD
54 AVENUE
50 AVENUE
44 STREET
HIGHWAY 27
51 AVE
53 AVE
53 STREET
49 STREET
50 STREET
CP RAIL
57 AVENUE
61 AVENUE
55 STREET
54 STREET
MUNICIPAL BOUNDARY
N.W.1/4 SEC.31-32-1-5
N.W.1/4 SEC.29-32-1-5
N.E.1/4 SEC.29-32-1-5
MUNICIPAL BOUNDARY
PROVINCE OF ALBERTA
PROVINCIAL ELECTORAL DIVISION
OF
66 OLDS - DIDSBURY - THREE HILLS
AS DEFINED BY THE ALBERTA ELECTORAL DIVISIONS ACT, 1996
SCALE: 0 100 200 300 400 500 600 700 metres
0 400 800 1200 1600 2000 2400 feet
MAP: 66E1
BASE DATA: 00/07/03
REVIEWED: 00/03/01
PSD REVISED: 99/03/01
(POLLING SUBDIVISION)
TOWN OF OLDS

TOWN OF THREE HILLS

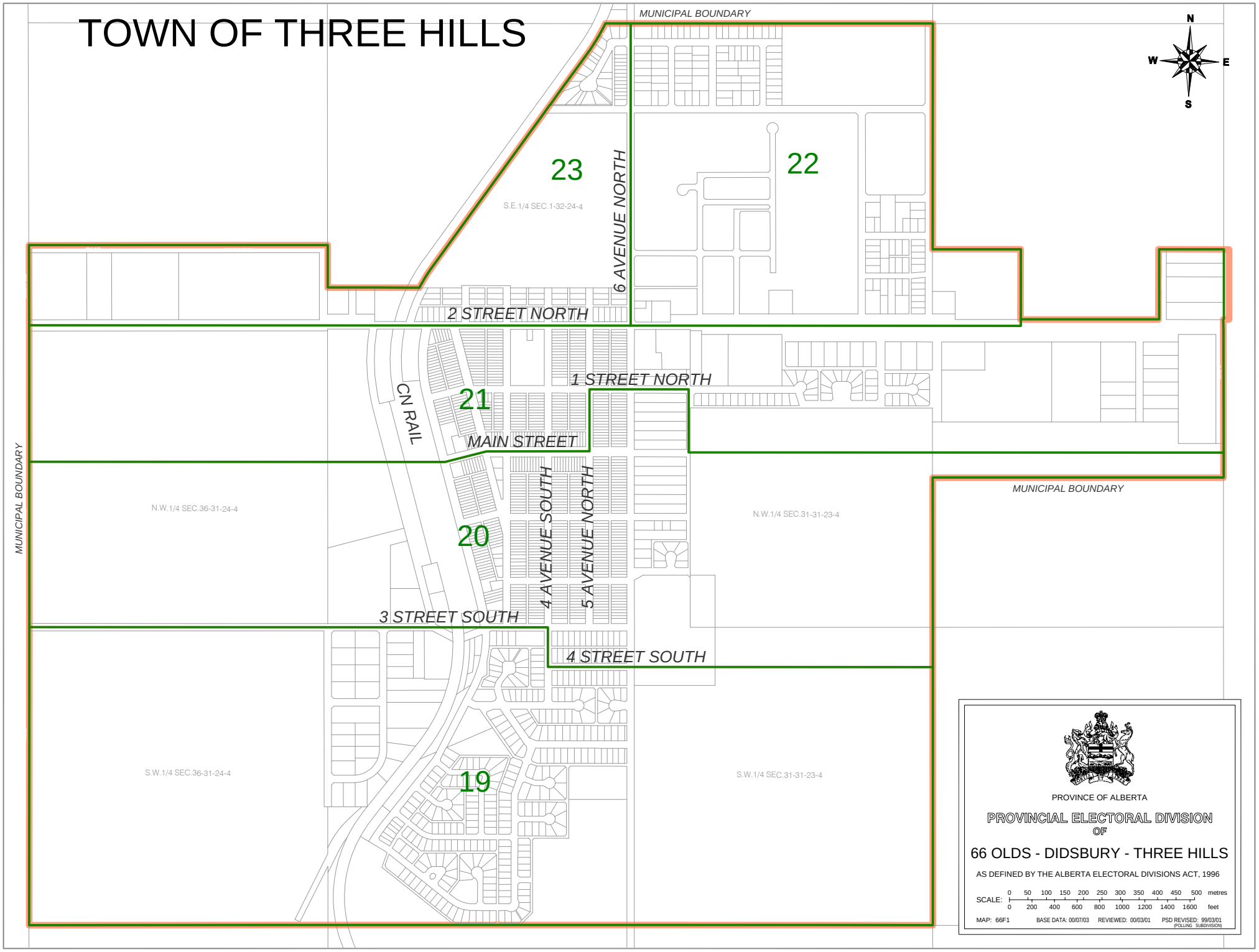

TOWN OF TROCHU

PROVINCE OF ALBERTA

PROVINCIAL ELECTORAL DIVISION
OF

66 OLDS - DIDSBURY - THREE HILLS

AS DEFINED BY THE ALBERTA ELECTORAL DIVISIONS ACT, 1996

SCALE: 0 50 100 150 200 250 300 350 400 metres
0 200 400 600 800 1000 1200 1400 feet

MAP: 66G1 BASE DATA: 00/07/03 REVIEWED: 00/03/01 PSD REVISED: 99/03/01
(POLLING SUBDIVISION)

N W E S

MUNICIPAL BOUNDARY

NW17 33-23-4 NE17 33-23-4

NE17 33-23-4

SE20

ROAD ALLOWANCE

CN RAIL

MUNICIPAL BOUNDARY

SW17 33-23-4

39

3 AVENUE

MAIN STREET

2 AVENUE

CANADIAN NATIONAL RAILWAY

SE17 33-23-4

38

LOT 1

SH 585

SECONDARY ROAD 585

3 AVENUE

MUNICIPAL BOUNDARY

LOT 1

LOT B

LOT 2

LOT 3

LOT 4

LOT 5

LOT 6

Electoral Division of Peace River
Statement of Official Results - March 12, 2001

POLL NUMBER	NAME OF POLL	NAMES ON LIST	SUSAN CALLIHOO LIB	STEVE CROCKER NDP	GARY FRIEDEL PC	JOHN IFTODY AFP	V	S	D	R	% VOTER TURNOUT
53	Mobile - Peace River	0	3	7	35	2	47	0	0	0	
54	Mobile - Manning	0	5	2	26	3	36	0	0	0	
55	Special Ballot	0	18	2	43	1	64	0	0	6	
	TOTAL	**16,176**	**1,544**	**338**	**3,782**	**206**	**5,870**	**9**	**1**	**12**	**36.4**

V = Valid Ballots S = Spoiled Ballots D = Declined Ballots R = Rejected Ballots

Electoral Division of Peace River
Statement of Official Results - March 12, 2001

POLL NUMBER	NAME OF POLL	NAMES ON LIST	SUSAN CALLIHOO LIB	STEVE CROCKER NDP	GARY FRIEDEL PC	JOHN IFTODY AFP	V	S	D	R	% VOTER TURNOUT
1	Zama Lake	60	1	0	10	0	11	0	0	0	18.3
2	Meander River	93	18	6	7	0	31	0	0	0	33.3
3	Assumption	478	46	3	15	0	64	1	0	0	13.4
4	Rainbow North	364	26	2	105	3	136	0	0	0	37.4
5	Rainbow South	98	5	0	32	0	37	0	0	0	37.8
6	High Level McLarty	358	26	1	80	1	108	0	0	0	30.2
7	Bobby Gray	340	33	6	84	1	124	0	0	0	36.5
8	High Level Centre	333	39	4	74	4	121	0	0	0	36.3
9	High Level Walters	377	33	2	37	0	72	0	0	0	19.1
10	High Level	257	16	4	32	2	54	0	0	0	21.0
11	High Level Rural	488	32	6	128	2	168	0	0	1	34.6
12	Rocky Lane	423	21	2	56	0	79	1	0	0	18.7
13	Boyer River	150	20	2	21	2	45	0	0	0	30.0
14	Fort Vermilion Rural	181	9	1	38	0	48	0	0	0	26.5
15	Fort Vermilion	433	36	3	66	5	110	0	0	0	25.4
16	Blumenort	363	4	0	39	4	47	1	0	0	12.9
17	La Crete Rural	440	15	1	59	4	79	0	0	0	18.0
18	La Crete North	563	15	0	95	3	113	0	0	0	20.1
19	La Crete South	346	25	2	106	2	135	0	0	0	39.0
20	Wilson Prairie	404	5	0	54	6	65	0	0	0	16.1
21	Buffalo Head Priaire	530	3	0	41	4	48	0	0	0	9.1
22	Paddle Prairie	371	25	6	17	2	50	0	0	0	13.5
23	Keg River	102	6	2	25	3	36	0	0	0	35.3
24	Hotchkiss	224	19	10	54	26	109	0	0	0	48.7
25	Manning East	216	20	4	48	8	80	0	0	0	37.0
26	Manning Town North	352	17	6	100	4	127	1	0	2	36.6
27	Manning Town South	422	33	16	120	8	177	3	0	1	42.2
28	Notikewin/North Star	469	42	8	109	10	169	0	1	0	36.2
29	Deadwood	265	33	8	86	6	133	0	0	0	50.2
30	Dixonville	382	33	16	122	9	180	0	0	0	47.1
31	Warrensville	355	35	7	116	8	166	0	0	0	46.8
32	Weberville North	196	28	4	61	7	100	0	0	0	51.0
33	Weberville South	348	36	9	132	3	180	1	0	0	51.7
34	Three Creeks	220	46	9	44	4	103	0	0	0	46.8
35	St. Isidore	356	79	9	107	4	199	0	0	0	55.9
36	Harmon Valley	153	12	5	53	4	74	0	0	0	48.4
37	Nampa East	312	41	15	89	9	154	0	0	0	49.4
38	Nampa West	217	31	9	54	4	98	0	0	0	45.2
39	Marie Reine	217	35	8	66	3	112	0	0	0	51.6
40	Norglen East	343	60	12	89	3	164	0	0	0	47.8
41	Norglen	361	53	14	124	1	192	0	0	1	53.5
42	Springfield East	391	26	12	55	2	95	0	0	0	24.3
43	Springfield	366	49	8	116	1	174	0	0	0	47.5
44	Cloverleaf	341	51	10	87	9	157	0	0	0	46.0
45	Town Center	295	21	8	48	0	77	0	0	0	26.1
46	Heart River	381	39	13	112	4	168	0	0	0	44.1
47	Heart River South	328	45	15	87	2	149	0	0	0	45.4
48	Shaftesbury	388	62	12	110	5	189	0	0	0	48.7
49	Saddleback	397	48	8	110	1	167	0	0	0	42.1
50	Misery Mountain	329	33	9	77	5	124	0	0	1	38.0
51	Advance - Peace River	0	24	6	62	1	93	0	0	0	
52	Advance - High Level	0	8	4	19	1	32	1	0	0	

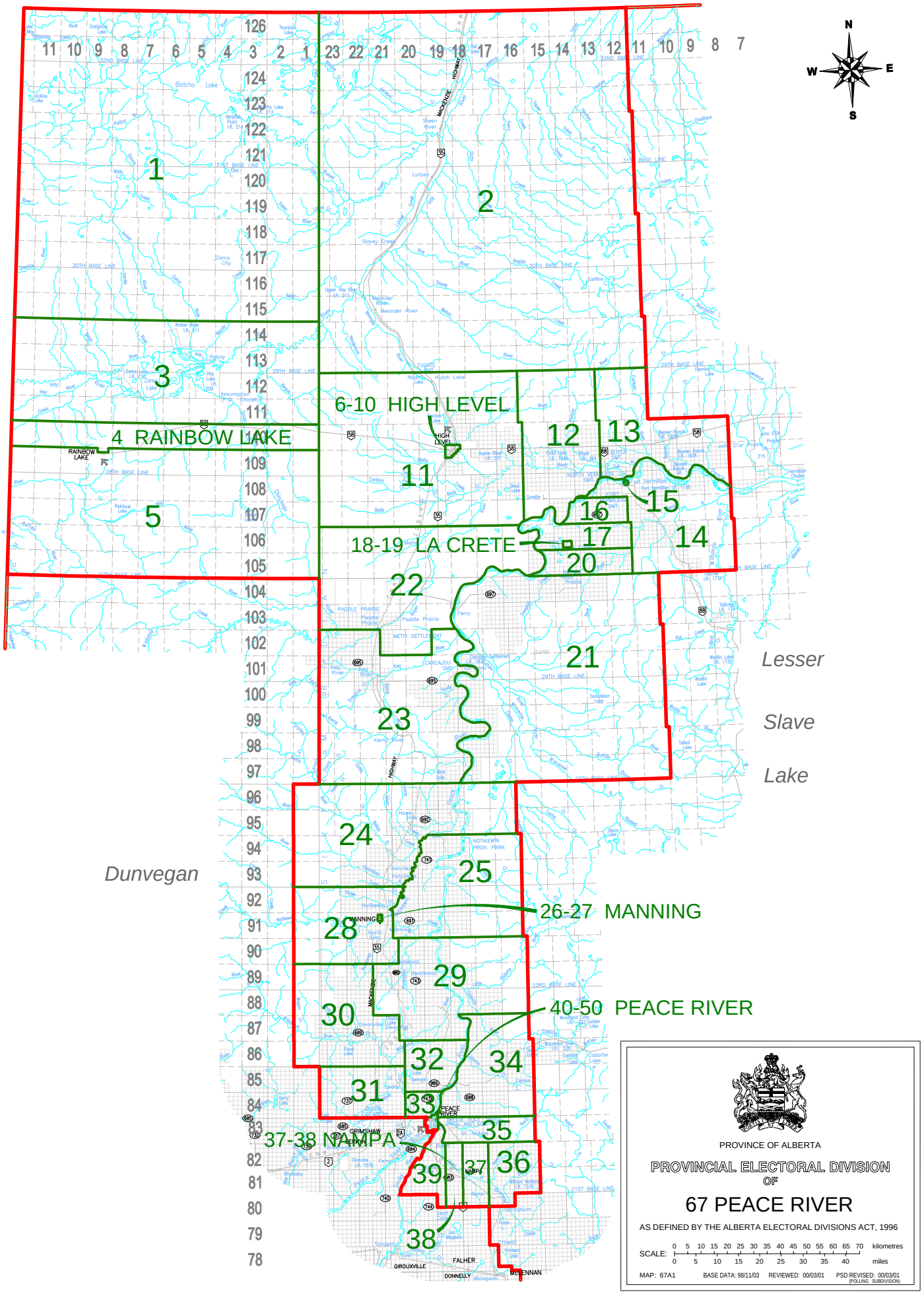
N
W
E
S
1
2
3
4 RAINBOW LAKE
5
6-10 HIGH LEVEL
11
12
13
14
15
16
17
18-19 LA CRETE
20
21
22
23
24
25
26-27 MANNING
28
29
30
31
32
33
34
35
36
37-38 NAMPA
39
40-50 PEACE RIVER
Dunvegan
Lesser Slave Lake
PROVINCE OF ALBERTA
PROVINCIAL ELECTORAL DIVISION OF
67 PEACE RIVER
AS DEFINED BY THE ALBERTA ELECTORAL DIVISIONS ACT, 1996
SCALE: 0 5 10 15 20 25 30 35 40 45 50 55 60 65 70 kilometres
0 5 10 15 20 25 30 35 40 miles
MAP: 67A1
BASE DATA: 98/11/03
REVIEWED: 00/03/01
PSD REVISED: 00/03/01 (POLLING SUBDIVISION)

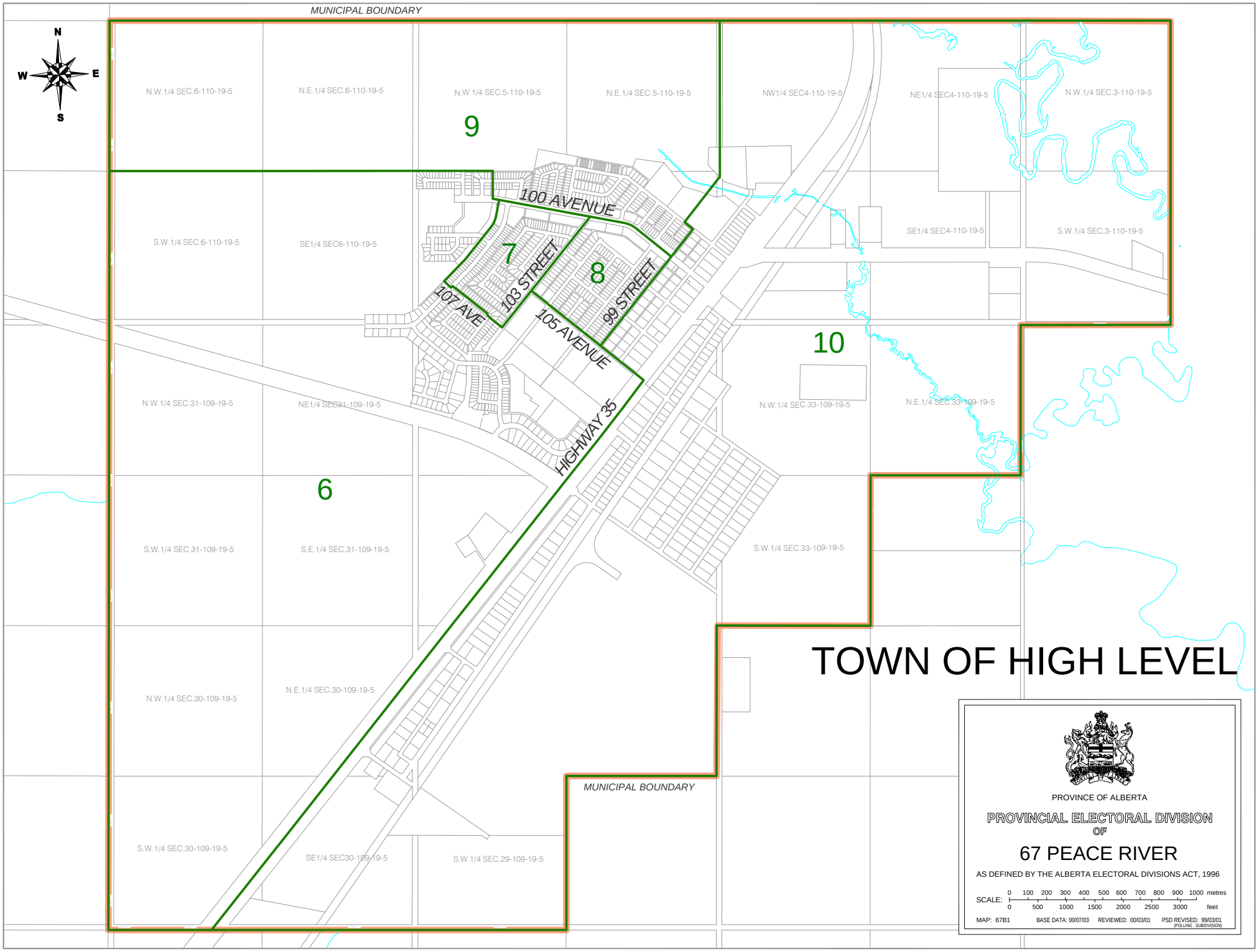
MUNICIPAL BOUNDARY
N
W
E
S
N.W.1/4 SEC.6-110-19-5
N.E.1/4 SEC.6-110-19-5
N.W.1/4 SEC.5-110-19-5
N.E.1/4 SEC.5-110-19-5
NW1/4 SEC4-110-19-5
NE1/4 SEC4-110-19-5
N.W.1/4 SEC.3-110-19-5
9
100 AVENUE
S.W.1/4 SEC.6-110-19-5
SE1/4 SEC6-110-19-5
7
103 STREET
8
99 STREET
SE1/4 SEC4-110-19-5
S.W.1/4 SEC.3-110-19-5
107 AVE
105 AVENUE
10
N.W.1/4 SEC.31-109-19-5
NE1/4 SEC31-109-19-5
HIGHWAY 35
N.W.1/4 SEC.33-109-19-5
N.E.1/4 SEC.33-109-19-5
6
S.W.1/4 SEC.31-109-19-5
S.E.1/4 SEC.31-109-19-5
S.W.1/4 SEC.33-109-19-5
N.W.1/4 SEC.30-109-19-5
N.E.1/4 SEC.30-109-19-5
MUNICIPAL BOUNDARY
S.W.1/4 SEC.30-109-19-5
SE1/4 SEC30-109-19-5
S.W.1/4 SEC.29-109-19-5
TOWN OF HIGH LEVEL
PROVINCE OF ALBERTA
PROVINCIAL ELECTORAL DIVISION
OF
67 PEACE RIVER
AS DEFINED BY THE ALBERTA ELECTORAL DIVISIONS ACT, 1996
SCALE: 0 100 200 300 400 500 600 700 800 900 1000 metres
0 500 1000 1500 2000 2500 3000 feet
MAP: 67B1
BASE DATA: 00/07/03
REVIEWED: 00/03/01
PSD REVISED: 99/03/01
(POLLING SUBDIVISION)

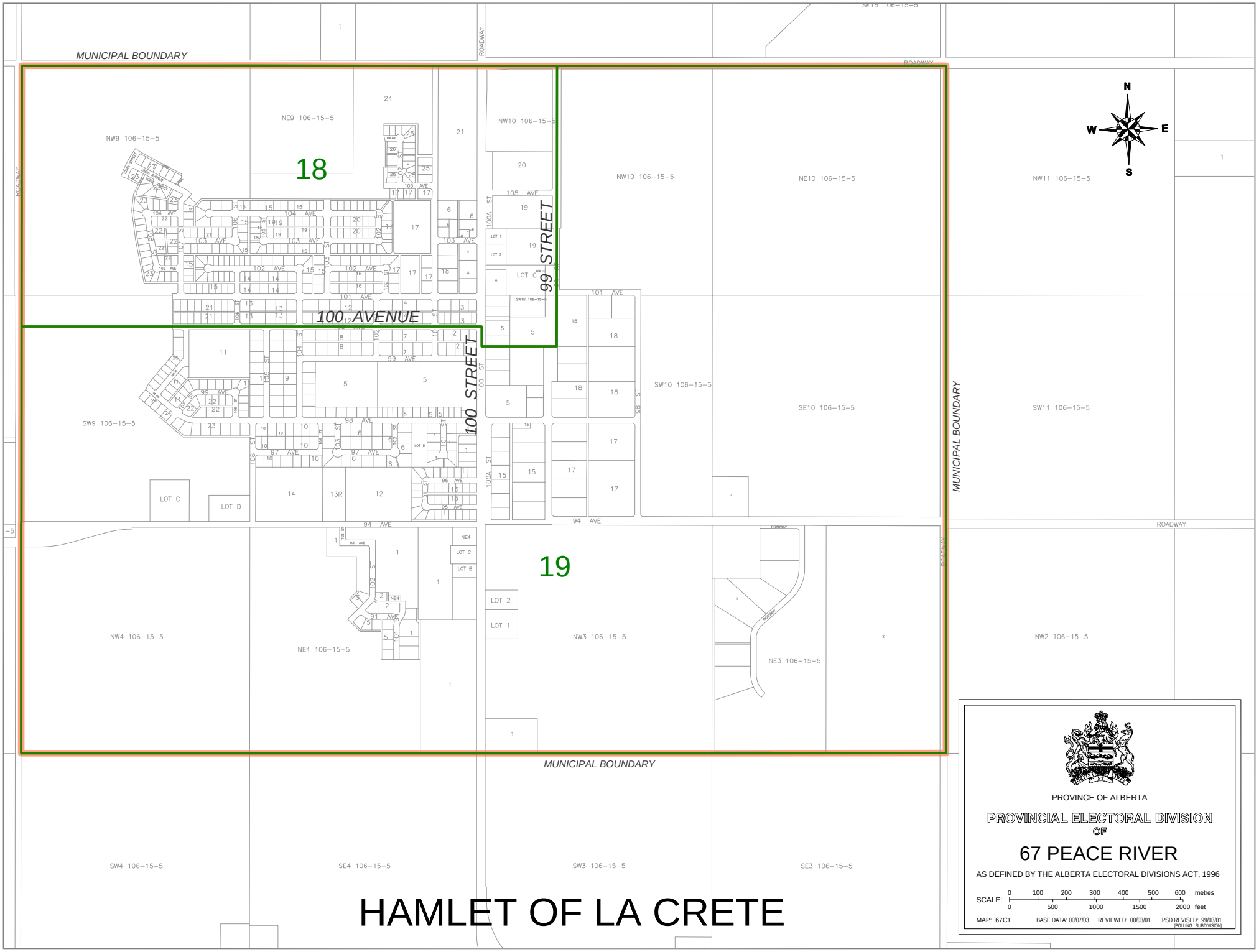

HAMLET OF LA CRETE

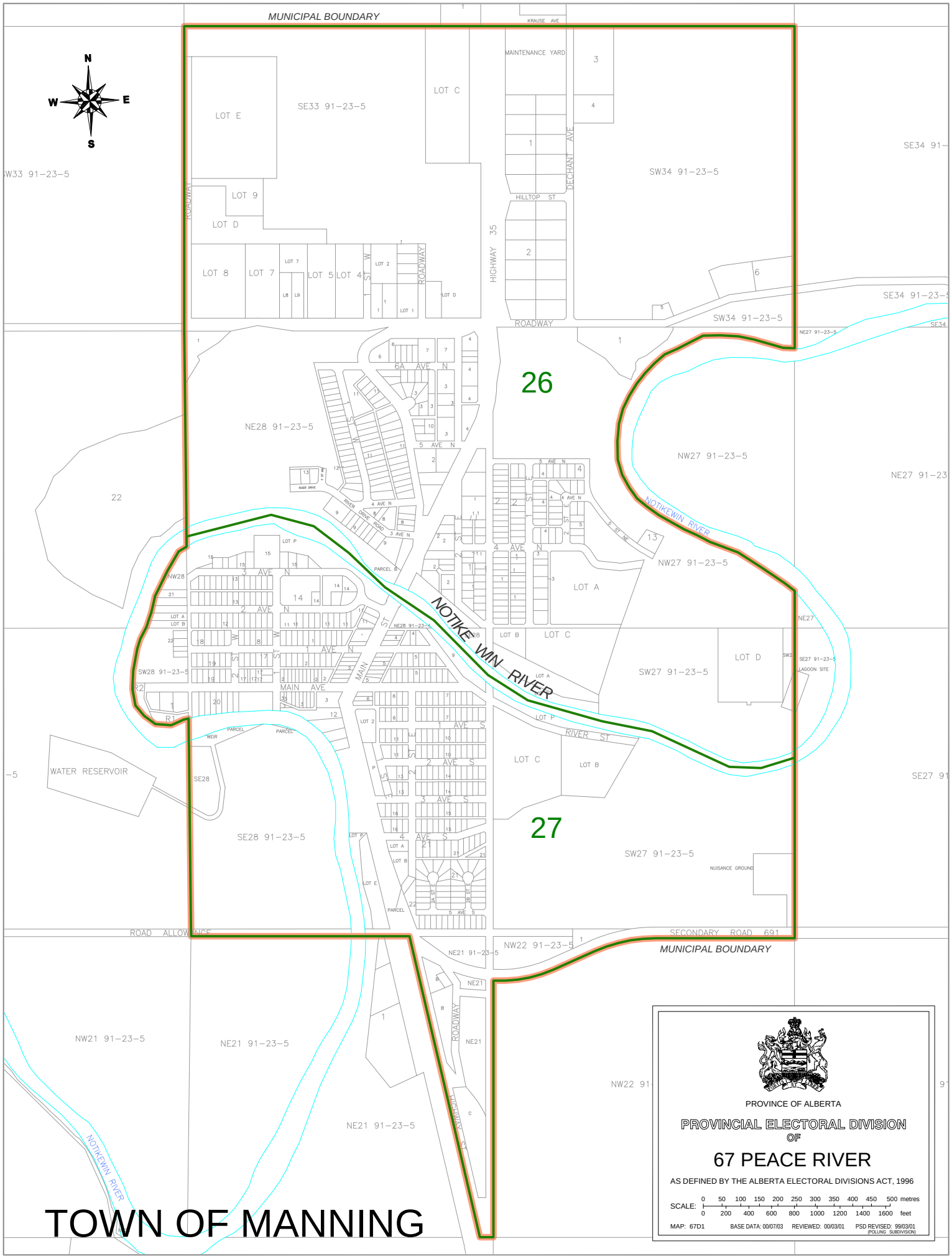
MUNICIPAL BOUNDARY
N
W
E
S
LOT E
SE33 91-23-5
LOT C
MAINTENANCE YARD
KRAUSE AVE
DECHANT AVE
HILLTOP ST
SW34 91-23-5
SE34 91-
SW33 91-23-5
LOT 9
LOT D
LOT 8
LOT 7
LOT 5
LOT 4
ROADWAY
HIGHWAY 35
SE34 91-23-5
SW34 91-23-5
ROADWAY
26
NE28 91-23-5
NW27 91-23-5
NE27 91-23
22
NOTIKEWIN RIVER
LOT A
LOT B
LOT C
LOT D
LOT P
PARCEL B
NW28
SW28 91-23-5
SW27 91-23-5
LAGOON SITE
MAIN AVE
RIVER ST
WATER RESERVOIR
SE28
SE28 91-23-5
27
SW27 91-23-5
NUISANCE GROUND
ROAD ALLOWANCE
SECONDARY ROAD 691
MUNICIPAL BOUNDARY
NE21 91-23-5
NW22 91-23-5
NW21 91-23-5
NE21 91-23-5
NE21 91-23-5
NW22 91-
NOTIKEWIN RIVER
TOWN OF MANNING
PROVINCE OF ALBERTA
PROVINCIAL ELECTORAL DIVISION
OF
67 PEACE RIVER
AS DEFINED BY THE ALBERTA ELECTORAL DIVISIONS ACT, 1996
SCALE: 0 50 100 150 200 250 300 350 400 450 500 metres
0 200 400 600 800 1000 1200 1400 1600 feet
MAP: 67D1
BASE DATA: 00/07/03
REVIEWED: 00/03/01
PSD REVISED: 99/03/01
(POLLING SUBDIVISION)

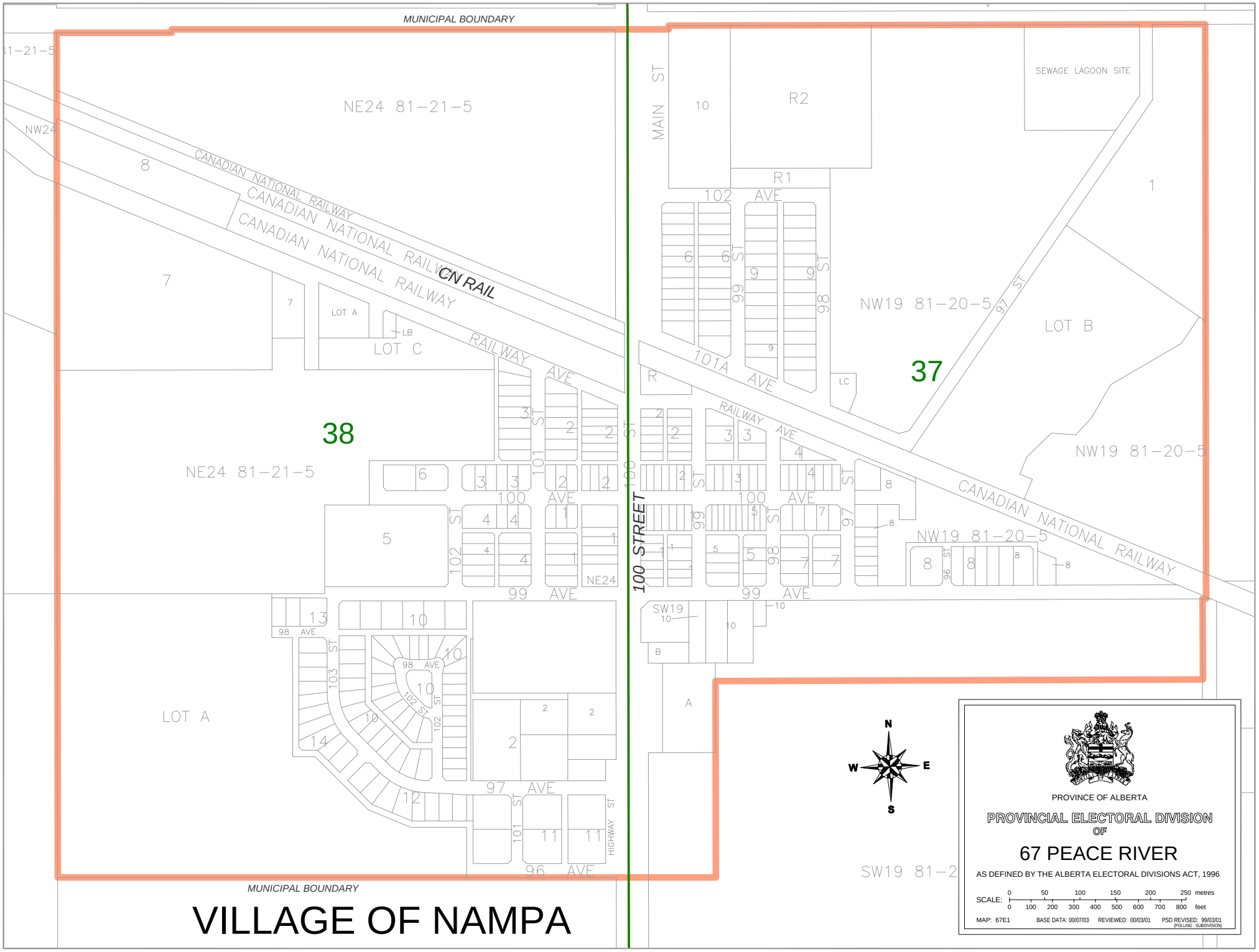
MUNICIPAL BOUNDARY
NE24 81-21-5
NW24
CANADIAN NATIONAL RAILWAY
CANADIAN NATIONAL RAILWAY
CANADIAN NATIONAL RAILWAY
CN RAIL
RAILWAY
LOT A
LB
LOT C
38
NE24 81-21-5
LOT A
MAIN ST
SEWAGE LAGOON SITE
R2
R1
102 AVE
NW19 81-20-5
97 ST
LOT B
37
101A AVE
LC
RAILWAY AVE
NW19 81-20-5
100 AVE
100 STREET
CANADIAN NATIONAL RAILWAY
99 AVE
NE24
SW19
98 AVE
103 ST
102 ST
97 AVE
HIGHWAY
96 AVE
MUNICIPAL BOUNDARY
VILLAGE OF NAMPA
N
W
E
S
PROVINCE OF ALBERTA
PROVINCIAL ELECTORAL DIVISION
OF
67 PEACE RIVER
AS DEFINED BY THE ALBERTA ELECTORAL DIVISIONS ACT, 1996
SCALE: 0 50 100 150 200 250 metres
0 100 200 300 400 500 600 700 800 feet
MAP: 67E1
BASE DATA: 00/07/03
REVIEWED: 00/03/01
PSD REVISED: 99/03/01
(ROLLING SUBDIVISION)

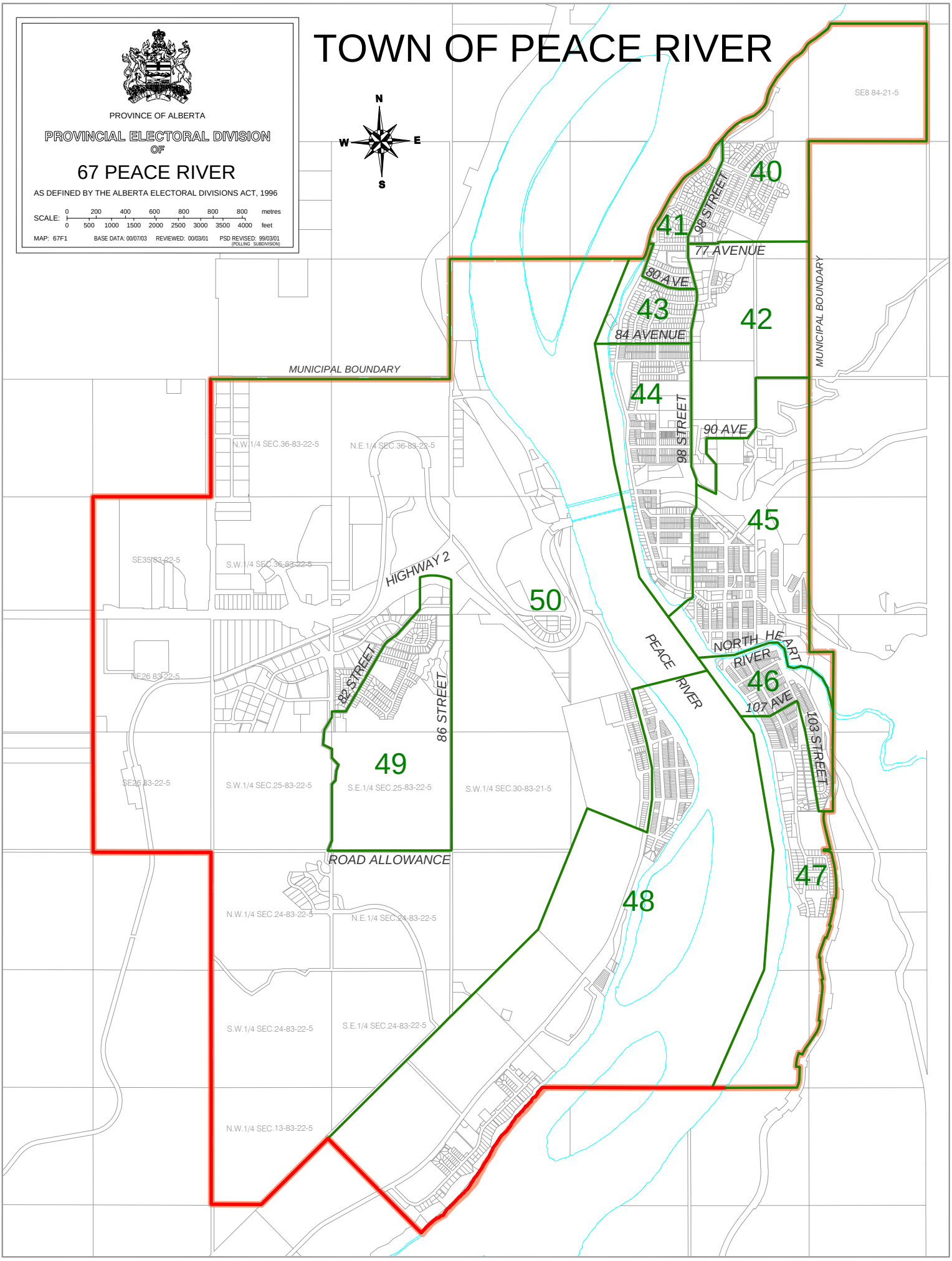
TOWN OF PEACE RIVER
PROVINCE OF ALBERTA
PROVINCIAL ELECTORAL DIVISION OF
67 PEACE RIVER
AS DEFINED BY THE ALBERTA ELECTORAL DIVISIONS ACT, 1996
SCALE: 0 200 400 600 800 800 800 metres
0 500 1000 1500 2000 2500 3000 3500 4000 feet
MAP: 67F1
BASE DATA: 00/07/03
REVIEWED: 00/03/01
PSD REVISED: 99/03/01
(POLLING SUBDIVISION)
N
W
E
S
40
41
42
43
44
45
46
47
48
49
50
98 STREET
77 AVENUE
80 AVE
84 AVENUE
90 AVE
MUNICIPAL BOUNDARY
HIGHWAY 2
82 STREET
86 STREET
103 STREET
107 AVE
PEACE RIVER
NORTH HEART RIVER
ROAD ALLOWANCE
SE8 84-21-5
N.W.1/4 SEC.36-83-22-5
N.E.1/4 SEC.36-83-22-5
SE35 83-22-5
S.W.1/4 SEC.36-83-22-5
NE26 83-22-5
SE26 83-22-5
S.W.1/4 SEC.25-83-22-5
S.E.1/4 SEC.25-83-22-5
S.W.1/4 SEC.30-83-21-5
N.W.1/4 SEC.24-83-22-5
N.E.1/4 SEC.24-83-22-5
S.W.1/4 SEC.24-83-22-5
S.E.1/4 SEC.24-83-22-5
N.W.1/4 SEC.13-83-22-5

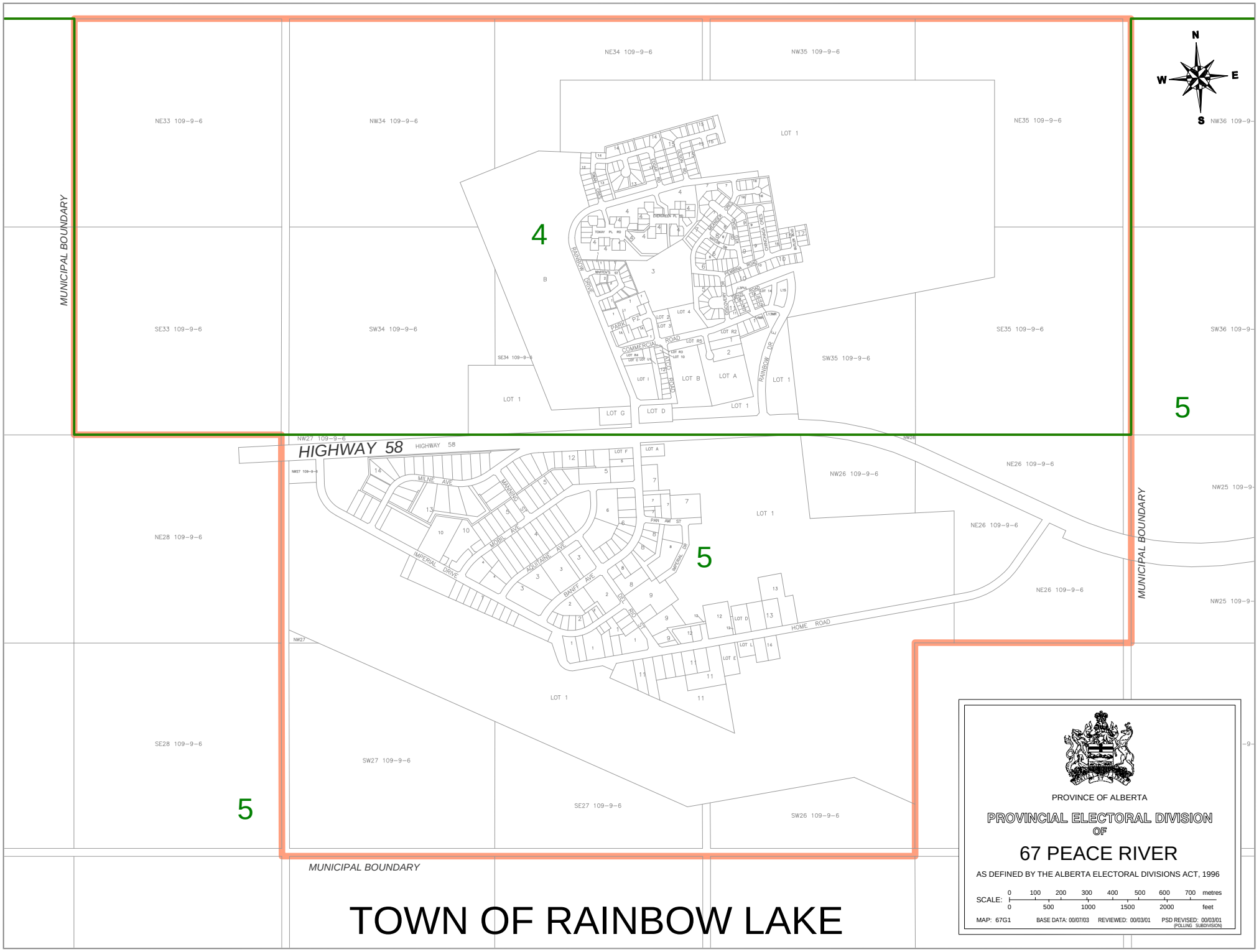

TOWN OF RAINBOW LAKE

PROVINCE OF ALBERTA

PROVINCIAL ELECTORAL DIVISION OF

67 PEACE RIVER

AS DEFINED BY THE ALBERTA ELECTORAL DIVISIONS ACT, 1996

SCALE: 0 100 200 300 400 500 600 700 metres
0 500 1000 1500 2000 feet

MAP: 67G1 BASE DATA: 00/07/03 REVIEWED: 00/03/01 PSD REVISED: 00/03/01 (POLLING SUBDIVISION)

Electoral Division of Ponoka-Rimbey
Statement of Official Results - March 12, 2001

POLL NUMBER	NAME OF POLL	NAMES ON LIST	TIM FALKINER LIB	HALVAR C. JONSON PC	CHARLES PARK IND	LINDA ROTH NDP	V	S	D	R	% VOTER TURNOUT
1	Rosalind	325	22	166	14	8	210	1	0	0	64.6
2	Bawlf	328	30	133	10	17	190	0	0	0	57.9
3	Heather Brae/Kelsey	397	24	162	14	17	217	0	0	0	54.7
4	Meeting Creek	266	18	130	16	9	173	1	0	0	65.0
5	Edberg	305	12	131	13	9	165	0	0	0	54.1
6	New Norway	435	30	202	21	14	267	0	0	0	61.4
7	Ferintosh	457	28	187	13	16	244	0	0	0	53.4
8	Bashaw Rural	315	21	143	16	8	188	0	0	1	60.0
9	Bashaw South East	277	19	101	19	5	144	0	0	1	52.3
10	Bashaw North West	342	32	141	9	8	190	0	0	1	55.8
11	Schultz	244	8	123	15	6	152	0	0	1	62.7
12	Rosebrier	211	13	111	10	6	140	1	0	1	66.8
13	Angus Ridge	227	14	113	7	6	140	0	0	0	61.7
14	Louis Bull	442	5	20	0	9	34	0	0	0	7.7
15	Ermineskin	33	4	12	1	2	19	0	0	0	57.6
16	Samson North	60	17	25	0	3	45	0	0	0	75.0
17	Samson South	51	7	34	1	4	46	0	0	0	90.2
18	Montana	276	4	2	0	2	8	0	0	0	2.9
19	Mecca Glen	378	10	171	24	13	218	0	0	1	57.9
20	Ponoka South East	470	50	215	15	12	292	0	0	0	62.1
21	Ponoka Riverside South	318	32	120	13	8	173	0	0	0	54.4
22	Ponoka Riverside	397	44	134	14	7	199	3	0	0	50.1
23	Ponoka Riverside East	375	35	153	9	13	210	0	0	1	56.3
24	Ponoka North A	362	23	113	9	15	160	0	0	0	44.2
25	Ponoka North B	445	47	154	19	22	242	0	0	0	54.4
26	Ponoka Central North	383	35	158	16	14	223	1	0	0	58.2
27	Ponoka Central South	395	41	128	11	12	192	0	0	0	48.6
28	Ponoka South	386	31	131	11	15	188	1	0	1	49.0
29	Ponoka South West	389	32	156	8	20	216	0	0	1	55.8
30	Lucas Heights South	445	39	197	18	15	269	0	0	0	60.4
31	Lucas Heights North	452	47	141	12	11	211	0	0	0	46.7
32	Ponoka North West	353	19	148	20	19	206	0	0	0	58.4
33	Fertile Forest	372	19	162	21	6	208	0	0	0	55.9
34	Morning Meadows	503	34	219	20	18	291	0	0	0	57.9
35	Crestomere	451	39	212	16	18	285	1	0	0	63.2
36	Sylvan Heights	340	11	152	26	5	194	0	0	0	57.1
37	Homeglen	247	19	100	26	8	153	0	0	1	62.3
38	Montavista Woodale	595	46	197	39	21	303	0	0	0	50.9
39	Rimbey South	363	31	156	14	15	216	0	0	0	59.5
40	Rimbey Central	416	31	126	16	17	190	0	0	1	45.9
41	Rimbey North East	376	21	119	13	11	164	0	0	0	43.6
42	Rimbey North West	350	33	132	10	18	193	0	0	1	55.4
43	Rimbey Rural	432	20	191	39	11	261	0	0	0	60.4
44	Bluffton	388	38	168	34	6	246	0	0	0	63.4
45	Hoadley	317	18	141	35	11	205	1	0	0	64.7
46	Last West	226	7	84	31	0	122	1	0	0	54.0
47	Leedale	243	18	108	13	11	150	0	0	0	61.7
48	Advance - Ponoka	0	16	68	4	12	100	0	0	1	
49	Advance - Bashaw	0	9	45	1	1	56	0	0	0	
50	Advance - Rimbey	0	15	63	6	5	89	0	0	0	
51	Mobile - Bashaw/Ponoka	0	36	93	8	14	151	0	0	0	
52	Mobile - Ponoka	0	17	96	9	9	131	0	0	2	
53	Mobile - Rimbey	0	9	46	2	8	65	0	0	2	
54	Special Ballot	0	16	64	3	4	87	0	0	9	
	TOTAL	**16,158**	**1,296**	**6,797**	**764**	**574**	**9,431**	**11**	**0**	**26**	**58.5**

V = Valid Ballots S = Spoiled Ballots D = Declined Ballots R = Rejected Ballots

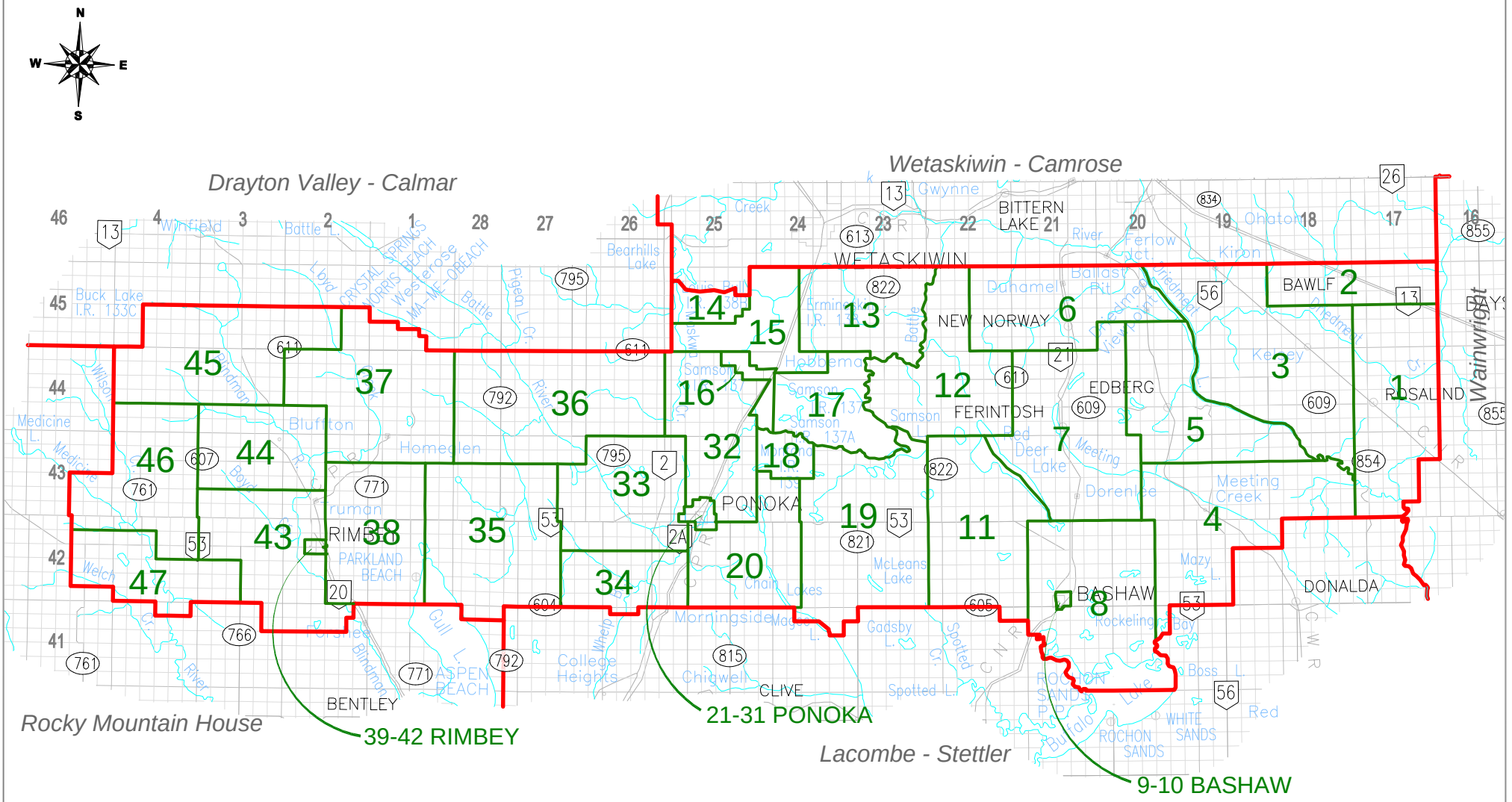

PROVINCE OF ALBERTA

PROVINCIAL ELECTORAL DIVISION OF

68 PONOKA - RIMBEY

AS DEFINED BY THE ALBERTA ELECTORAL DIVISIONS ACT, 1996

SCALE: 0 5 10 15 20 25 kilometres; 0 5 10 15 miles

MAP: 68A1 BASE DATA: 98/11/03 REVIEWED: 00/09/15 PSD REVISED: 00/09/29 (POLLING SUBDIVISION)

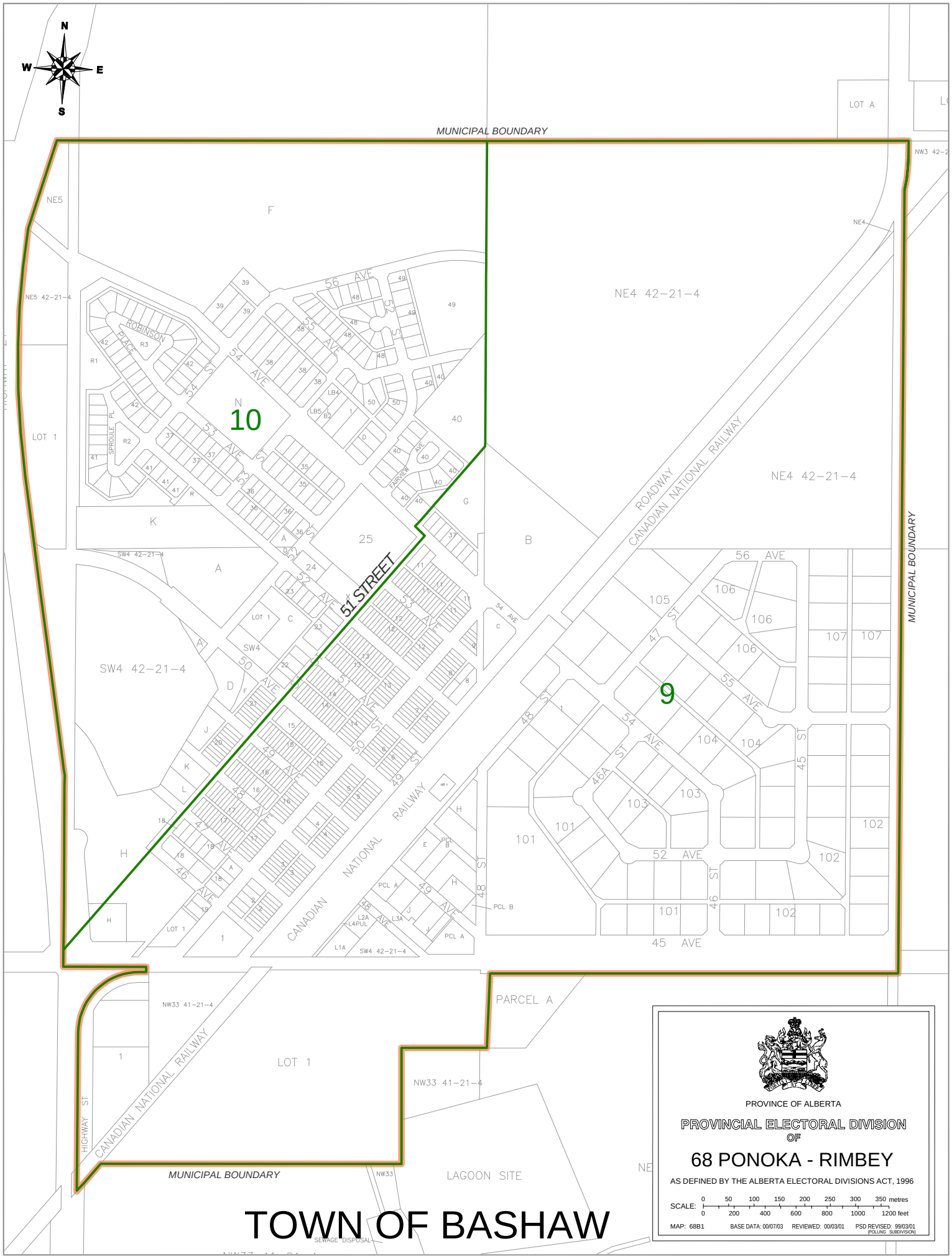
N
W
E
S
MUNICIPAL BOUNDARY
NE5
F
NE4
NE5 42–21–4
NE4 42–21–4
ROBINSON PLACE
R3
R1
R2
SPROULE PL
56 AVE
54 AVE
53 AVE
52 AVE
51 STREET
53 ST
54 ST
N
10
LOT 1
LB4
LB5
B2
D
40
FAIRVIEW AVE
K
A
25
G
B
SW4 42–21–4
24
C
SW4
50 AVE
49 AVE
48 AVE
50 ST
49 ST
48 ST
J
L
H
46 AVE
46
CANADIAN NATIONAL RAILWAY
ROADWAY
CANADIAN NATIONAL RAILWAY
56 AVE
105
106
107
47 ST
55 AVE
9
54 AVE
104
46A ST
45 ST
103
101
102
52 AVE
46 ST
48 ST
PCL A
PCL B
L2A
L4PUL
L3A
L1A
45 AVE
MUNICIPAL BOUNDARY
NW33 41–21–4
PARCEL A
LOT 1
HIGHWAY
CANADIAN NATIONAL RAILWAY
MUNICIPAL BOUNDARY
NW33
LAGOON SITE
SEWAGE DISPOSAL
TOWN OF BASHAW
PROVINCE OF ALBERTA
PROVINCIAL ELECTORAL DIVISION
OF
68 PONOKA - RIMBEY
AS DEFINED BY THE ALBERTA ELECTORAL DIVISIONS ACT, 1996
SCALE:
0 50 100 150 200 250 300 350 metres
0 200 400 600 800 1000 1200 feet
MAP: 68B1
BASE DATA: 00/07/03
REVIEWED: 00/03/01
PSD REVISED: 99/03/01
(POLLING SUBDIVISION)

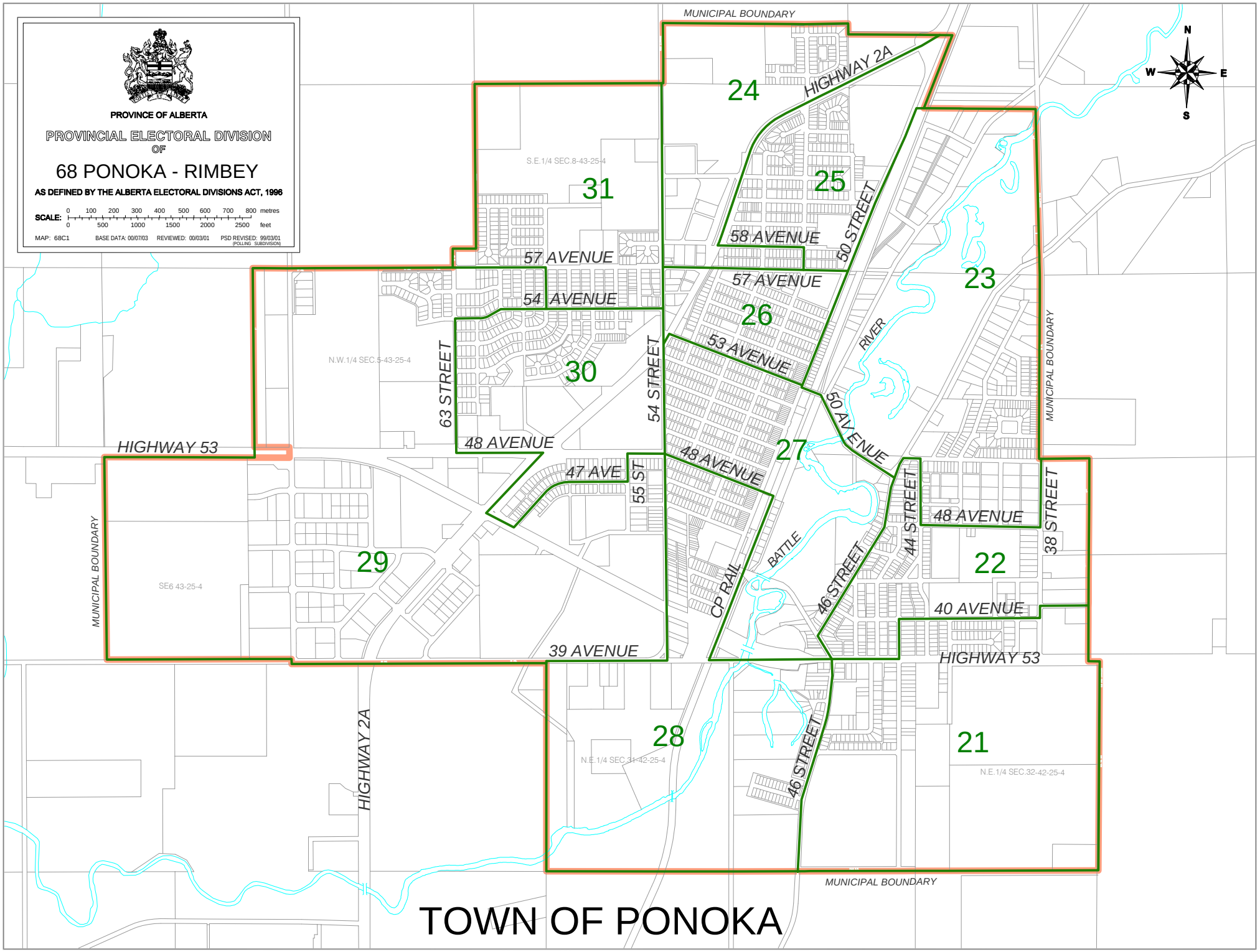
PROVINCE OF ALBERTA
PROVINCIAL ELECTORAL DIVISION
OF
68 PONOKA - RIMBEY
AS DEFINED BY THE ALBERTA ELECTORAL DIVISIONS ACT, 1996
SCALE: 0 100 200 300 400 500 600 700 800 metres
0 500 1000 1500 2000 2500 feet
MAP: 68C1
BASE DATA: 00/07/03
REVIEWED: 00/03/01
PSD REVISED: 99/03/01
(POLLING SUBDIVISION)
MUNICIPAL BOUNDARY
HIGHWAY 2A
24
25
23
31
S.E.1/4 SEC.8-43-25-4
58 AVENUE
50 STREET
57 AVENUE
57 AVENUE
54 AVENUE
26
53 AVENUE
RIVER
MUNICIPAL BOUNDARY
N.W.1/4 SEC.5-43-25-4
30
63 STREET
54 STREET
50 AVENUE
HIGHWAY 53
48 AVENUE
48 AVENUE
27
47 AVE
55 ST
44 STREET
48 AVENUE
38 STREET
MUNICIPAL BOUNDARY
29
SE6 43-25-4
BATTLE
CP RAIL
46 STREET
22
40 AVENUE
39 AVENUE
HIGHWAY 53
HIGHWAY 2A
28
21
N.E.1/4 SEC.31-42-25-4
46 STREET
N.E.1/4 SEC.32-42-25-4
MUNICIPAL BOUNDARY
TOWN OF PONOKA

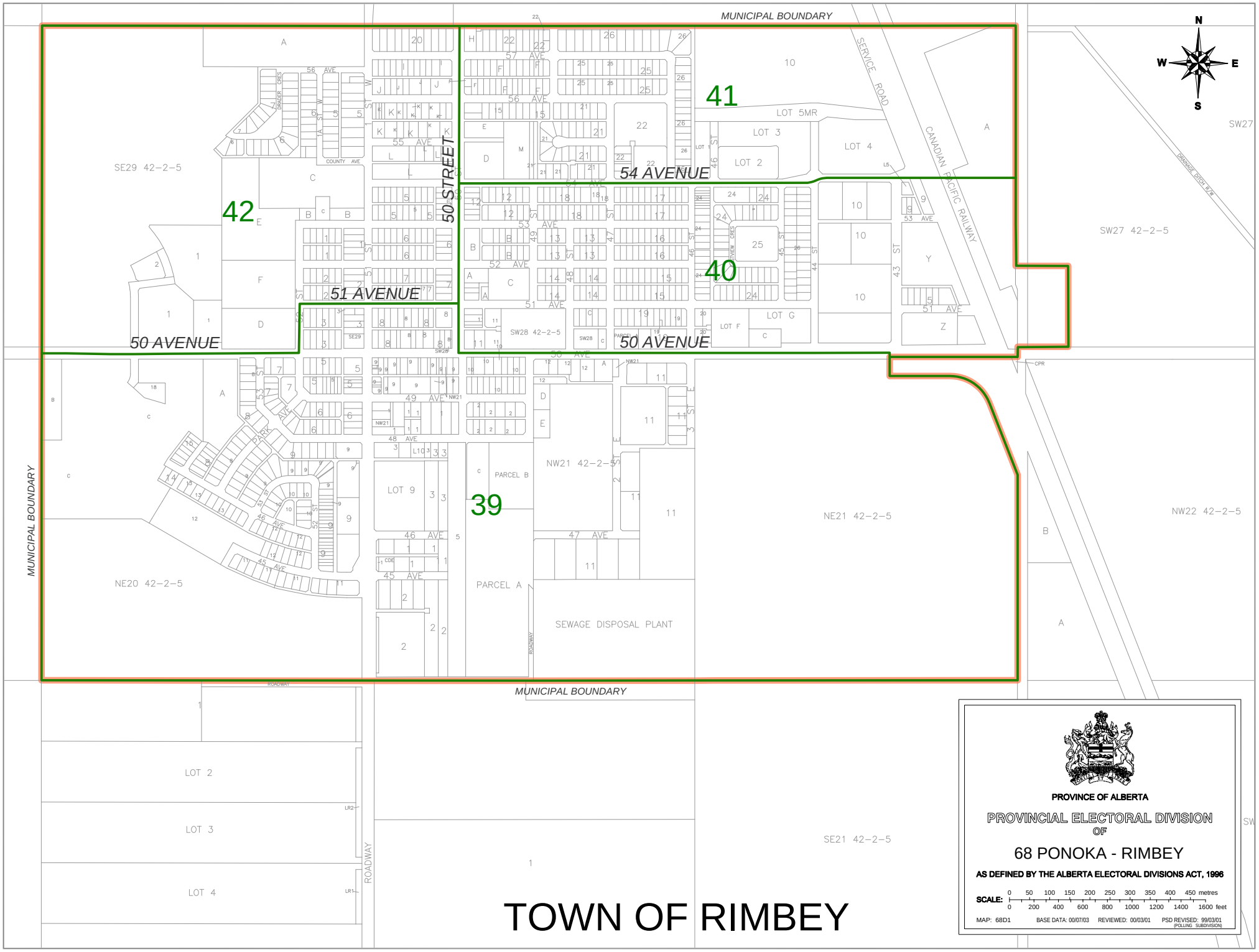

TOWN OF RIMBEY

PROVINCE OF ALBERTA

PROVINCIAL ELECTORAL DIVISION OF

68 PONOKA - RIMBEY

AS DEFINED BY THE ALBERTA ELECTORAL DIVISIONS ACT, 1996

SCALE: 0 50 100 150 200 250 300 350 400 450 metres
0 200 400 600 800 1000 1200 1400 1600 feet

MAP: 68D1 BASE DATA: 00/07/03 REVIEWED: 00/03/01 PSD REVISED: 99/03/01 (ROLLING SUBDIVISION)

Electoral Division of Red Deer-North
Statement of Official Results - March 12, 2001

POLL NUMBER	NAME OF POLL	NAMES ON LIST	PATTI ARGENT AFP	JIM GUTHRIE NDP	MARY ANNE JABLONSKI PC	NORM MCDOUGALL LIB	V	S	D	R	% VOTER TURNOUT
1	Glendale	537	10	4	135	73	222	1	0	0	41.3
2	Kentwood	510	5	3	180	65	253	0	0	0	49.6
3	Kentwood	480	4	6	166	74	250	0	0	0	52.1
4	Kentwood	634	8	5	90	46	149	0	0	0	23.5
5	Normandeau	394	10	4	78	58	150	0	0	1	38.3
6	Normandeau	332	5	4	76	40	125	0	0	0	37.7
7	Normandeau	401	8	5	101	59	173	0	0	0	43.1
8	Normandeau	402	4	5	104	64	177	0	0	1	44.3
9	Normandeau	478	14	5	82	49	150	0	0	1	31.6
10	Normandeau	367	10	3	92	50	155	0	0	0	42.2
11	Normandeau	423	2	8	65	33	108	0	0	0	25.5
12	Glendale	482	11	5	98	47	161	0	0	0	33.4
13	Glendale	372	3	6	74	48	131	0	0	0	35.2
14	Glendale	419	2	3	38	32	75	0	0	0	17.9
15	Normandeau/Glendale	269	1	1	53	29	84	0	0	0	31.2
16	Glendale	497	5	7	98	77	187	0	0	0	37.6
17	Pines	351	2	3	108	48	161	0	0	0	45.9
18	Pines	431	8	5	51	24	88	0	0	0	20.4
19	Pines	343	8	7	96	81	192	0	0	0	56.0
20	Pines	266	4	1	98	46	149	0	0	1	56.4
21	Highland Green	360	3	1	71	44	119	0	0	0	33.1
22	Highland Green	490	8	3	75	44	130	0	0	1	26.7
23	Highland Green	272	5	4	92	56	157	0	0	0	57.7
24	Highland Green	339	4	3	49	29	85	0	0	0	25.1
25	Highland Green	287	3	1	75	48	127	0	0	0	44.3
26	Highland Green	459	6	9	112	64	191	0	0	0	41.6
27	Highland Green	402	6	2	65	44	117	0	0	0	29.1
28	Highland Green	413	8	10	108	88	214	1	0	0	51.8
29	Oriole Park	382	11	7	78	42	138	0	0	0	36.1
30	Oriole Park	447	2	6	66	37	111	0	0	1	25.1
31	Oriole Park	415	13	5	133	54	205	0	0	0	49.4
32	Oriole Park	441	9	6	134	92	241	0	0	0	54.6
33	Oriole Park	538	14	9	168	103	294	1	0	0	54.6
34	Oriole Park	492	8	4	163	64	239	0	0	0	48.6
35	Fairview	204	1	4	72	29	106	0	0	0	52.0
36	Fairview	402	12	9	97	72	190	0	0	0	47.3
37	Fairview	393	6	4	53	29	92	1	0	0	23.4
38	Fairview	300	4	11	42	18	75	0	0	0	25.0
39	Fairview	491	8	10	70	45	133	1	0	0	27.1
40	Fairview	409	0	6	57	51	114	0	0	0	27.9
41	Fairview	521	5	6	57	49	117	0	0	0	22.5
42/43	Downtown	414	3	1	26	21	51	1	0	0	12.3
44	Downtown	400	8	9	48	54	119	0	0	0	29.8
45	Downtown	413	4	15	76	76	171	0	0	0	41.4
46	Downtown	555	6	6	82	54	148	0	0	0	26.7
47	Woodlea	106	1	1	24	22	48	0	0	0	45.3
48	Woodlea	439	4	2	114	115	235	0	0	0	53.5
49	Michener	353	6	6	69	61	142	0	0	0	40.2
50	Michener	281	15	2	71	67	155	0	0	0	55.2
51	Clearview	495	2	14	98	79	193	0	0	0	39.0
52	Clearview	403	2	2	126	100	230	0	0	0	57.1
53	Clearview	342	8	10	104	69	191	0	0	0	55.8
54	Clearview	189	5	0	59	40	104	1	0	0	55.0

Electoral Division of Red Deer-North
Statement of Official Results - March 12, 2001

POLL NUMBER	NAME OF POLL	NAMES ON LIST	PATTI ARGENT AFP	JIM GUTHRIE NDP	MARY ANNE JABLONSKI PC	NORM MCDOUGALL LIB	V	S	D	R	% VOTER TURNOUT
55	Clearview	416	7	9	85	55	156	1	0	0	37.5
56	Advance	0	13	4	145	80	242	0	0	1	
57	Mobile - Pines/Roland Michener/ Valley Park/Waskasoo/	0	9	13	92	41	155	2	0	2	
58	Special Ballot	0	3	5	86	31	125	0	0	1	
	TOTAL	**21,651**	**356**	**309**	**5,025**	**3,110**	**8,800**	**10**	**0**	**10**	**40.7**

V = Valid Ballots S = Spoiled Ballots D = Declined Ballots R = Rejected Ballots

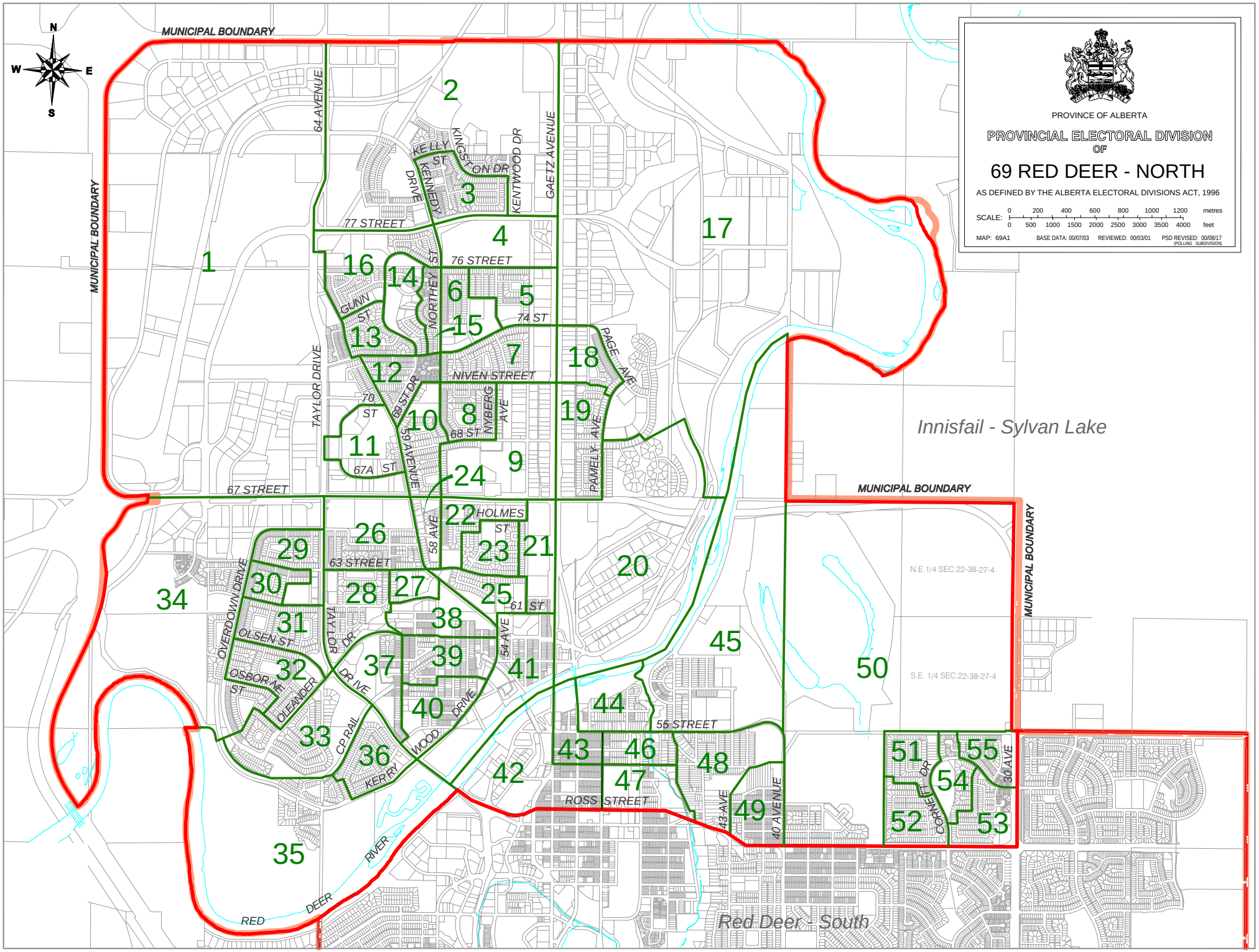
PROVINCE OF ALBERTA
PROVINCIAL ELECTORAL DIVISION
OF
69 RED DEER - NORTH
AS DEFINED BY THE ALBERTA ELECTORAL DIVISIONS ACT, 1996
SCALE: 0 200 400 600 800 1000 1200 metres
0 500 1000 1500 2000 2500 3000 3500 4000 feet
MAP: 69A1
BASE DATA: 00/07/03
REVIEWED: 00/03/01
PSD REVISED: 00/08/17
(POLLING SUBDIVISION)
N
S
E
W
MUNICIPAL BOUNDARY
MUNICIPAL BOUNDARY
MUNICIPAL BOUNDARY
MUNICIPAL BOUNDARY
Innisfail - Sylvan Lake
Red Deer - South
N.E.1/4 SEC.22-38-27-4
S.E. 1/4 SEC.22-38-27-4
64 AVENUE
KELLY KENNEDY DRIVE
KINGSTON DR
KENTWOOD DR
GAETZ AVENUE
77 STREET
76 STREET
GUNN ST
NORTHEY ST
74 ST
TAYLOR DRIVE
NIVEN STREET
70 ST
69 ST DR
NYBERG AVE
68 ST
59 AVENUE
67A ST
PAGE AVE
PAMELY AVE
67 STREET
HOLMES ST
58 AVE
63 STREET
OVERDOWN DRIVE
OLSEN ST
OSBORNE ST
OLEANDER
TAYLOR DR
DRIVE
61 ST
54 AVE
CP RAIL
KERRY WOOD DRIVE
55 STREET
ROSS STREET
43 AVE
40 AVENUE
CORNETT DR
30 AVE
RED DEER RIVER
1
2
3
4
5
6
7
8
9
10
11
12
13
14
15
16
17
18
19
20
21
22
23
24
25
26
27
28
29
30
31
32
33
34
35
36
37
38
39
40
41
42
43
44
45
46
47
48
49
50
51
52
53
54
55

Electoral Division of Red Deer-South
Statement of Official Results - March 12, 2001

POLL NUMBER	NAME OF POLL	NAMES ON LIST	BOB ARGENT AFP	ERIKA BULLWINKLE NDP	VICTOR DOERKSEN PC	RYAN LAMARCHE IND	GARFIELD MARKS LIB	V	S	D	R	% VOTER TURNOUT
1	West Park 1	508	4	12	115	3	91	225	0	0	0	44.3
2	West Park 2	482	8	15	140	5	77	245	1	0	0	50.8
3	West Park 3	426	6	11	84	7	44	152	1	0	0	35.7
4	West Park 4	467	11	19	132	3	81	246	1	0	0	52.7
5	West Park 5	549	6	17	92	3	52	170	0	0	0	31.0
6	West Park 6	454	10	14	104	8	74	210	0	0	1	46.5
7	Downtown South	467	1	4	50	5	26	86	0	0	0	18.4
8	South Hill 3	664	1	12	103	3	29	148	0	0	0	22.3
9	South Hill 4	358	4	4	59	4	35	106	0	0	0	29.6
10	Downtown	561	9	11	177	3	78	278	0	0	5	50.4
11	Parkvale 1	372	9	9	49	2	44	113	0	0	1	30.6
12	Parkvale 2	326	12	5	101	4	53	175	0	0	0	53.7
13	South Hill 1	445	7	8	76	3	50	144	0	0	0	32.4
14	South Hill 2	476	9	12	79	11	29	140	0	0	0	29.4
15	Bower Place 1	465	8	9	117	5	75	214	0	0	0	46.0
16	Bower Place 2	501	8	15	145	3	74	245	0	0	0	48.9
17	Bower Place 3	458	9	14	140	2	95	260	0	0	0	56.8
18	Bower Place 4	360	12	6	100	2	58	178	0	0	0	49.4
19	Grandview 1	391	8	11	83	2	59	163	2	0	0	41.7
20	Grandview 2	406	11	7	101	4	69	192	0	0	0	47.3
21	Mountview 1	427	13	12	102	6	72	205	0	0	1	48.2
22	Mountview 2	455	7	7	129	3	98	244	0	0	0	53.6
23	Mountview 3	328	19	7	114	3	56	199	0	0	0	60.7
24	Sunnybrook 1	424	9	12	125	3	86	235	1	0	0	55.4
25	Sunnybrook 2	439	5	5	98	2	65	175	0	0	0	39.9
26	Sunnybrook 3	336	2	9	102	4	72	189	0	0	0	56.3
27	Eastview 1	528	11	16	88	5	50	170	0	0	0	32.2
28	Eastview 2	381	12	15	101	2	69	199	0	0	1	52.5
29	Eastview 3	355	7	4	124	3	57	195	0	0	0	54.9
30	Morrisroe 1	494	5	4	155	2	80	246	0	0	0	49.8
31	Morrisroe 2	574	12	8	198	2	123	343	0	0	2	60.1
32	Anders 1	422	8	11	124	5	72	220	0	0	0	52.1
33	Anders 2	391	13	5	114	5	66	203	0	0	0	51.9
34	Anders 3	445	15	9	168	4	81	277	0	0	0	62.2
35	Anders 4	182	5	1	86	0	23	115	0	0	0	63.2
36	Eastview Estates 1	367	6	7	126	3	66	208	1	0	0	56.7
37	Eastview Estates 2	600	10	11	109	4	75	209	0	0	1	35.0
38	Eastview Estates 3	417	4	10	105	5	44	168	0	0	0	40.3
39	Eastview Estates 4	435	1	6	104	3	39	153	0	0	0	35.2
40	Morrisroe 3	307	7	7	76	3	39	132	0	0	0	43.0
41	Morrisroe 4	420	10	10	122	4	55	201	0	0	0	47.9
42	Morrisroe 5	579	12	8	138	2	114	274	0	0	0	47.3
43	Anders 5	375	6	2	153	1	44	206	0	0	0	54.9
44	Anders 6	133	4	0	68	2	6	80	0	0	0	60.2
45	Anders 7	364	6	2	151	1	35	195	0	0	0	53.6
46	Anders 8	250	2	1	58	1	15	77	0	0	0	30.8
47	Rosedale 1	253	6	4	68	0	32	110	0	0	0	43.5
48	Rosedale 2	379	3	8	117	0	75	203	0	0	1	53.8
49	Rosedale 3	526	1	8	217	3	81	310	1	0	0	58.9
50	Rosedale 4	320	7	2	82	1	64	156	0	0	1	49.1
51	Rosedale 5	405	5	6	127	1	65	204	0	0	1	50.6
52	Deer Park North 1	393	5	2	110	3	79	199	1	0	0	50.6
53/54	Deer Park North 2/3	512	5	6	225	5	73	314	0	0	1	61.5
55	Deer Park North 4	504	9	9	168	3	76	265	0	0	0	52.6
56	Deer Park South 1	448	7	5	142	1	67	222	0	0	1	49.8
57	Deer Park South 2	306	2	6	128	3	52	191	0	0	0	62.4
58	Deer Park South 3	319	7	4	89	1	49	150	0	0	0	47.0
59	Deer Park South 4	433	4	1	156	2	53	216	0	0	0	49.9

Electoral Division of Red Deer-South
Statement of Official Results - March 12, 2001

POLL NUMBER	NAME OF POLL	NAMES ON LIST	BOB ARGENT AFP	ERIKA BULLWINKLE NDP	VICTOR DOERKSEN PC	RYAN LAMARCHE IND	GARFIELD MARKS LIB	V	S	D	R	% VOTER TURNOUT
60	Lancaster 1	358	3	2	98	2	30	135	0	0	0	37.7
61	Lancaster 2	338	2	5	98	1	47	153	0	0	1	45.6
62	Lancaster 3	225	4	1	93	1	27	126	0	0	0	56.0
63	Advance	0	10	10	326	5	132	483	0	0	0	
64	Mobile - Regional Hospital	0	3	10	64	1	33	111	1	0	3	
65	Mobile - Park Vale/ Red Deer Nursing	0	4	5	61	3	29	102	0	2	2	
66	Mobile - Barret Place/ Piper Creek/Victoria	0	8	14	147	6	32	207	2	0	3	
67	Special Ballot	0	0	0	83	1	36	120	0	0	8	
	TOTAL	**25,283**	**459**	**512**	**7,684**	**203**	**3,927**	**12,785**	**12**	**2**	**34**	**50.7**

V = Valid Ballots S = Spoiled Ballots D = Declined Ballots R = Rejected Ballots

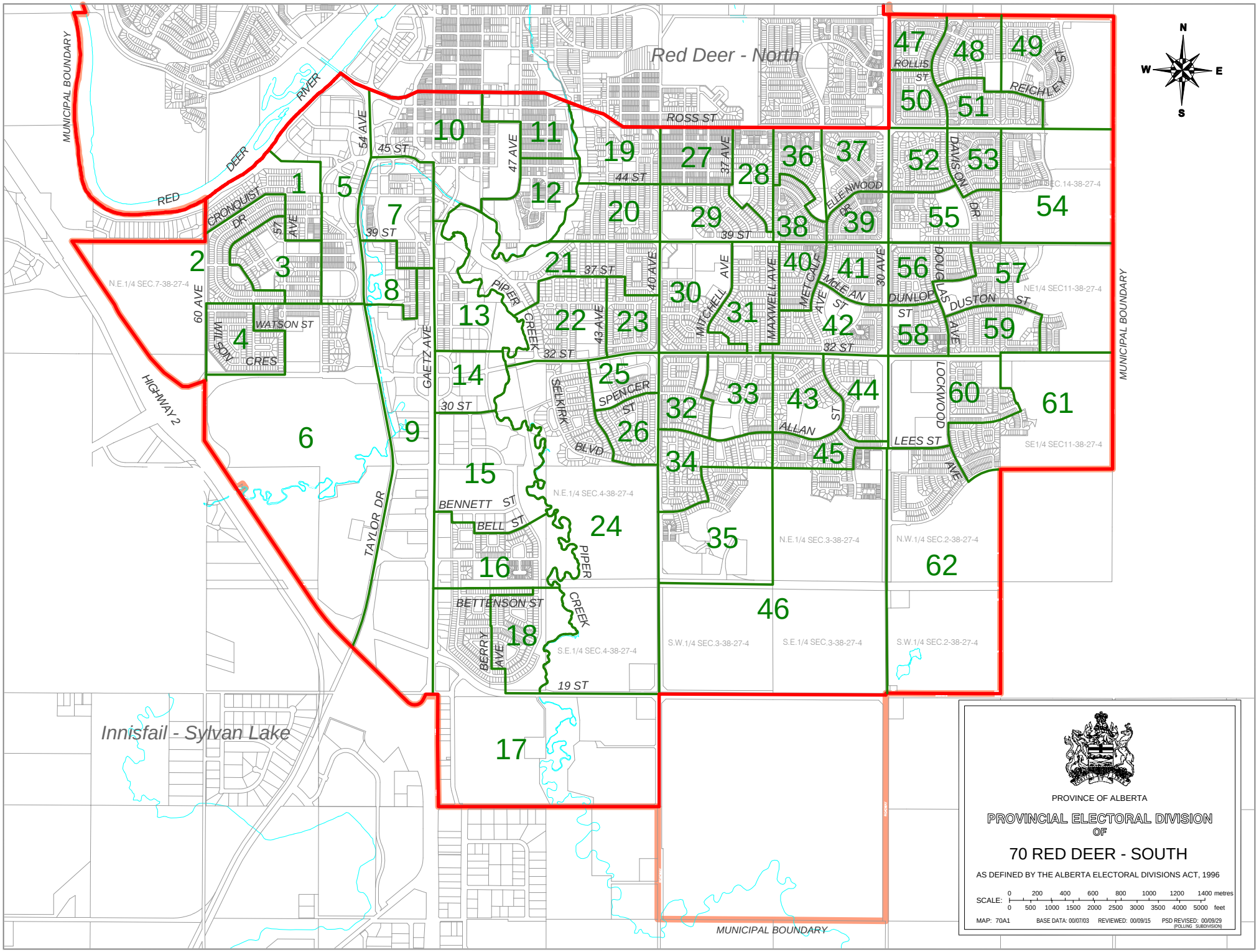

Red Deer - North
Innisfail - Sylvan Lake
MUNICIPAL BOUNDARY
RED DEER RIVER
HIGHWAY 2
ROSS ST
45 ST
44 ST
39 ST
37 ST
32 ST
30 ST
19 ST
54 AVE
47 AVE
37 AVE
40 AVE
43 AVE
30 AVE
60 AVE
57 AVE
CRONQUIST DR
WATSON ST
WILSON CRES
GAETZ AVE
TAYLOR DR
PIPER CREEK
SELKIRK BLVD
SPENCER ST
BENNETT ST
BELL ST
BETTENSON ST
BERRY AVE
MITCHELL AVE
MAXWELL AVE
METCALF AVE
MCLEAN ST
DUNLOP ST
DOUGLAS AVE
DUSTON ST
LOCKWOOD AVE
LEES ST
ALLAN ST
ELLENWOOD DR
DAVISON DR
ROLLIS ST
REICHLEY ST
N.E.1/4 SEC.7-38-27-4
N.E.1/4 SEC.4-38-27-4
N.E.1/4 SEC.3-38-27-4
N.W.1/4 SEC.2-38-27-4
S.E.1/4 SEC.4-38-27-4
S.W.1/4 SEC.3-38-27-4
S.E.1/4 SEC.3-38-27-4
S.W.1/4 SEC.2-38-27-4
NE1/4 SEC11-38-27-4
SE1/4 SEC11-38-27-4
SEC.14-38-27-4
N
S
E
W
PROVINCE OF ALBERTA
PROVINCIAL ELECTORAL DIVISION
OF
70 RED DEER - SOUTH
AS DEFINED BY THE ALBERTA ELECTORAL DIVISIONS ACT, 1996
SCALE: 0 200 400 600 800 1000 1200 1400 metres
0 500 1000 1500 2000 2500 3000 3500 4000 5000 feet
MAP: 70A1
BASE DATA: 00/07/03
REVIEWED: 00/09/15
PSD REVISED: 00/09/29
(POLLING SUBDIVISION)

Electoral Division of Redwater
Statement of Official Results - March 12, 2001

POLL NUMBER	NAME OF POLL	NAMES ON LIST	DAVE BRODA PC	TONY OLLENBERGER AFP	ANDREW RACZYNSKI LIB	MIKE RADOJCIC NDP	V	S	D	R	% VOTER TURNOUT
1	Newbrook Rural West/Village	372	95	37	55	17	204	0	0	0	54.8
2	Newbrook Rural East	310	97	24	55	10	186	0	0	1	60.3
3	Smoky Lake Rural North	316	136	11	59	5	211	0	0	0	66.8
4	Smoky Lake Town North	396	104	4	68	8	184	0	0	0	46.5
5	Smoky Lake Town South West	380	104	5	86	11	206	0	0	0	54.2
6	Smoky Lake Rural South	226	85	1	26	3	115	0	0	0	50.9
7	Warspite Rural/Village	267	98	12	57	6	173	3	0	0	64.8
8	Waskatenau Rural/Village	317	114	15	65	13	207	0	0	1	65.6
9	Sprucefield	288	95	11	67	13	186	0	0	0	64.6
10	Thorhild Rural East	245	80	16	53	11	160	0	0	0	65.3
11	Thorhild Village	353	115	8	60	9	192	0	0	0	54.4
12	Thorhild Rural West	312	114	25	40	7	186	0	0	1	59.9
13	Waugh	311	101	17	33	14	165	0	0	0	53.1
14	Egremont	338	118	12	55	16	201	0	0	0	59.5
15	Radway Rural/Village	325	96	24	69	9	198	0	0	1	61.2
16	Redwater Rural East	249	97	22	41	10	170	0	0	0	68.3
17	Redwater Town South	374	126	10	74	10	220	1	0	0	58.8
18	Redwater Town East	360	104	18	54	4	180	0	0	1	50.3
19	Redwater Town Center	301	102	11	51	5	169	0	1	0	56.5
20	Redwater Town West	421	173	8	97	13	291	0	0	0	69.1
21	Redwater Rural West	306	105	17	60	9	191	0	0	0	62.4
22	Lily Lake	337	118	12	28	14	172	1	0	0	51.0
23	Legal Rural North/North Town	484	120	16	86	7	229	0	0	0	47.3
24	Legal Rural South/South Town	376	130	11	82	6	229	0	0	0	60.9
25	Morinville Rural	311	114	9	47	2	172	0	0	0	55.3
26	Morinville Sunnydale Road	357	97	2	66	9	174	0	0	1	49.0
27	Morinville Sunnyshine Lake	486	154	8	74	9	245	0	0	2	50.8
28	Morinville Center North	384	103	6	65	3	177	0	0	0	46.1
29	Morinville North West	421	99	3	55	6	163	2	0	1	39.0
30	Morinville South West	306	81	3	47	11	142	0	0	0	46.4
31	Morinville Center South	416	119	8	96	4	227	0	0	1	54.8
32	Morinville Town Center	399	127	1	85	5	218	0	0	0	54.6
33	Morinville South East	443	133	11	66	11	221	0	0	0	49.9
34	Morinville Grandin Drive	475	133	7	92	5	237	0	0	0	49.9
35	Morinville East	530	133	10	89	10	242	1	0	0	45.7
36	Bon Accord North Rural	365	127	9	48	14	198	0	0	0	54.2
37	Bon Accord Town West	299	108	4	19	16	147	0	0	0	49.2
38	Bon Accord Town Center	220	60	6	41	13	120	0	0	0	54.5
39	Bon Accord Town East	428	118	10	67	16	211	0	0	0	49.3
40	Coronado	444	158	16	76	20	270	0	0	1	61.0
41	Gibbons Rural East	333	122	10	38	5	175	0	0	0	52.6
42	Gibbons Rural	356	109	10	40	14	173	0	0	0	48.6
43	Gibbons Town South	383	133	10	37	8	188	1	0	0	49.1
44	Gibbons Town West	381	111	4	50	18	183	0	2	0	48.6
45	Gibbons Town East	344	99	9	53	9	170	0	0	1	49.7
46	Gibbons Town Center	306	101	10	44	10	165	0	0	0	53.9
47	Gibbons Town North	280	59	11	61	14	145	0	0	0	51.8
48	Bon Accord Rural South	442	145	15	70	18	248	0	0	1	56.3
49	Carbondale	290	113	4	44	6	167	0	0	1	57.9
50	Cardiff Echoes East/Cardiff	309	111	9	76	12	208	0	0	0	67.3
51	Cardiff Echoes West	378	132	8	57	5	202	0	0	1	53.7
52	Starkey Mines	477	114	6	108	9	237	0	0	0	49.7
53	Sturgeon Valley Center	506	152	9	82	11	254	2	0	0	50.2
54	Sturgeon Valley South	451	110	3	105	15	233	0	0	0	51.7
55	Lancaster Park West Rural	306	120	3	40	16	179	0	0	0	58.5

Electoral Division of Redwater
Statement of Official Results - March 12, 2001

POLL NUMBER	NAME OF POLL	NAMES ON LIST	DAVE BRODA PC	TONY OLLENBERGER AFP	ANDREW RACZYNSKI LIB	MIKE RADOJCIC NDP	V	S	D	R	% VOTER TURNOUT
56	Namao	482	146	14	75	23	258	0	2	0	53.9
57	Sunnyside	256	92	7	37	7	143	0	0	0	55.9
58	Lamoreux	407	146	7	78	22	253	0	0	0	62.2
59	Lancaster Park East	291	70	2	16	2	90	0	0	0	30.9
60	Lancaster Park West	430	70	1	29	9	109	0	0	0	25.3
61	Advance - Smoky Lake	0	49	2	37	2	90	0	0	0	
62	Advance - Redwater	0	85	10	46	7	148	0	0	0	
63	Advance - Morinville	0	209	10	98	12	329	0	0	0	
64	Mobile - Radway/Smoky Lake	0	30	4	22	9	65	2	2	1	
65	Mobile - Gibbons/Redwater/ Thorhild	0	53	4	30	3	90	0	1	1	
66	Mobile - Legal/M.D. Sturgeon/ Morinville	0	54	2	74	6	136	1	0	1	
67	Special Ballot	0	93	3	23	2	121	0	0	14	
	TOTAL	**21,656**	**7,319**	**647**	**3,924**	**658**	**12,548**	**14**	**8**	**32**	**58.1**

V = Valid Ballots S = Spoiled Ballots D = Declined Ballots R = Rejected Ballots

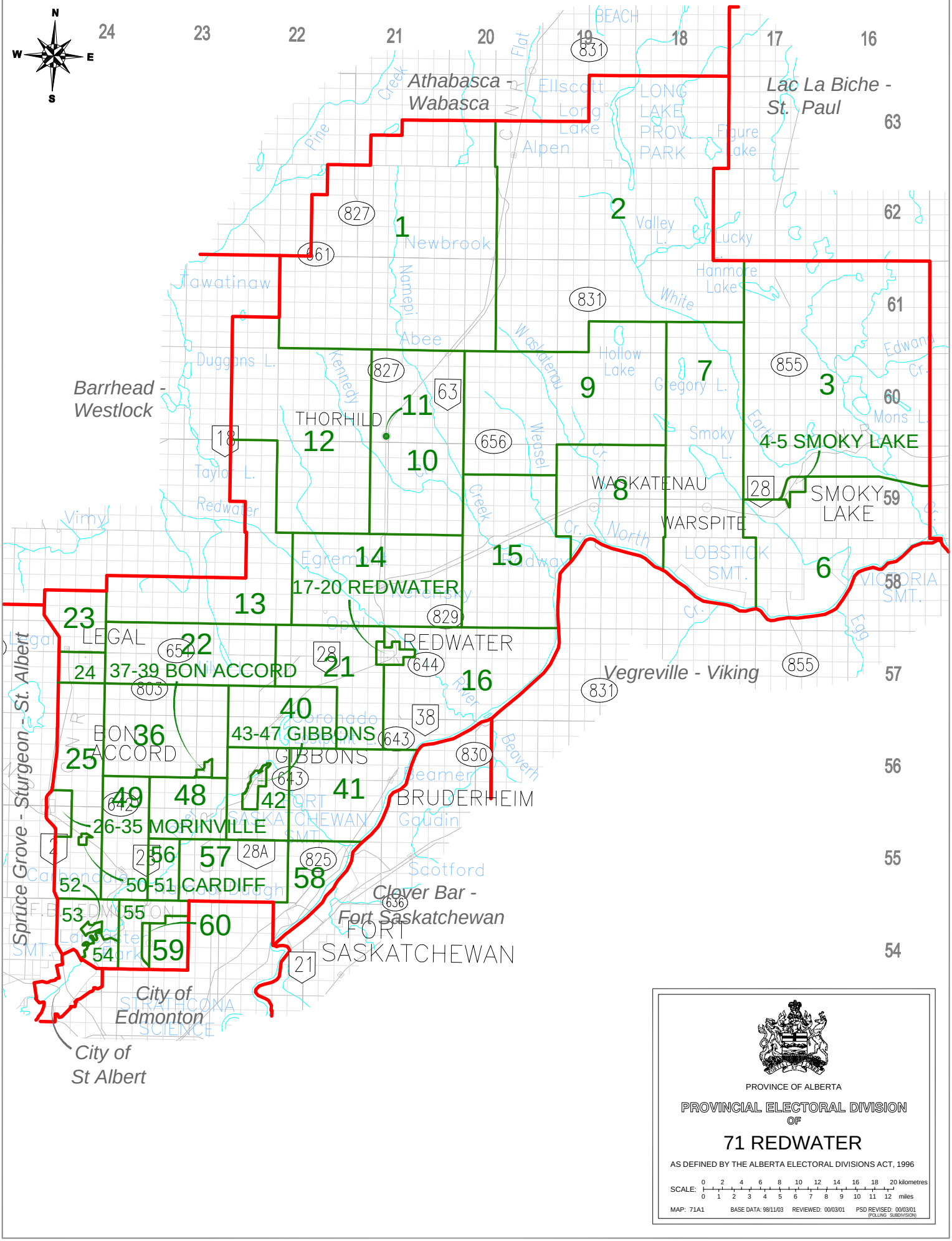

PROVINCE OF ALBERTA

PROVINCIAL ELECTORAL DIVISION OF

71 REDWATER

AS DEFINED BY THE ALBERTA ELECTORAL DIVISIONS ACT, 1996

SCALE: 0 2 4 6 8 10 12 14 16 18 20 kilometres
0 1 2 3 4 5 6 7 8 9 10 11 12 miles

MAP: 71A1 BASE DATA: 98/11/03 REVIEWED: 00/03/01 PSD REVISED: 00/03/01 (POLLING SUBDIVISION)

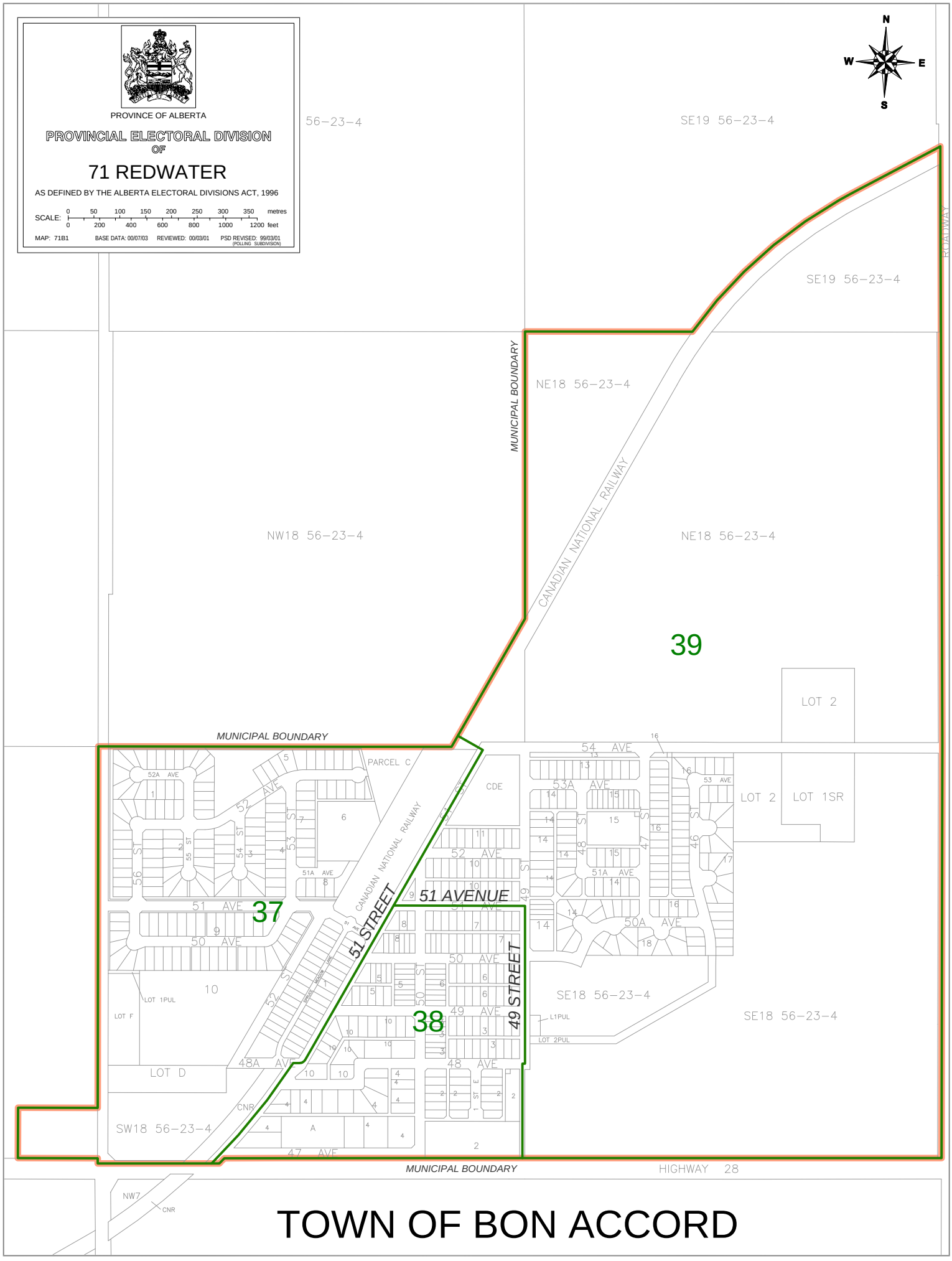
PROVINCE OF ALBERTA
PROVINCIAL ELECTORAL DIVISION
OF
71 REDWATER
AS DEFINED BY THE ALBERTA ELECTORAL DIVISIONS ACT, 1996
SCALE: 0 50 100 150 200 250 300 350 metres
0 200 400 600 800 1000 1200 feet
MAP: 71B1
BASE DATA: 00/07/03
REVIEWED: 00/03/01
PSD REVISED: 99/03/01
(POLLING SUBDIVISION)
N
W
E
S
56-23-4
SE19 56-23-4
SE19 56-23-4
ROADWAY
MUNICIPAL BOUNDARY
NE18 56-23-4
CANADIAN NATIONAL RAILWAY
NW18 56-23-4
NE18 56-23-4
39
LOT 2
MUNICIPAL BOUNDARY
54 AVE
53A AVE
53 AVE
LOT 2
LOT 1SR
PARCEL C
CDE
52A AVE
52 AVE
51A AVE
51 AVE
37
51 AVENUE
51 STREET
49 STREET
50 AVE
50A AVE
49 AVE
48A AVE
48 AVE
47 AVE
LOT 1PUL
LOT F
LOT D
10
38
SE18 56-23-4
L1PUL
LOT 2PUL
SE18 56-23-4
SW18 56-23-4
CNR
A
2
MUNICIPAL BOUNDARY
HIGHWAY 28
NW7
CNR
TOWN OF BON ACCORD

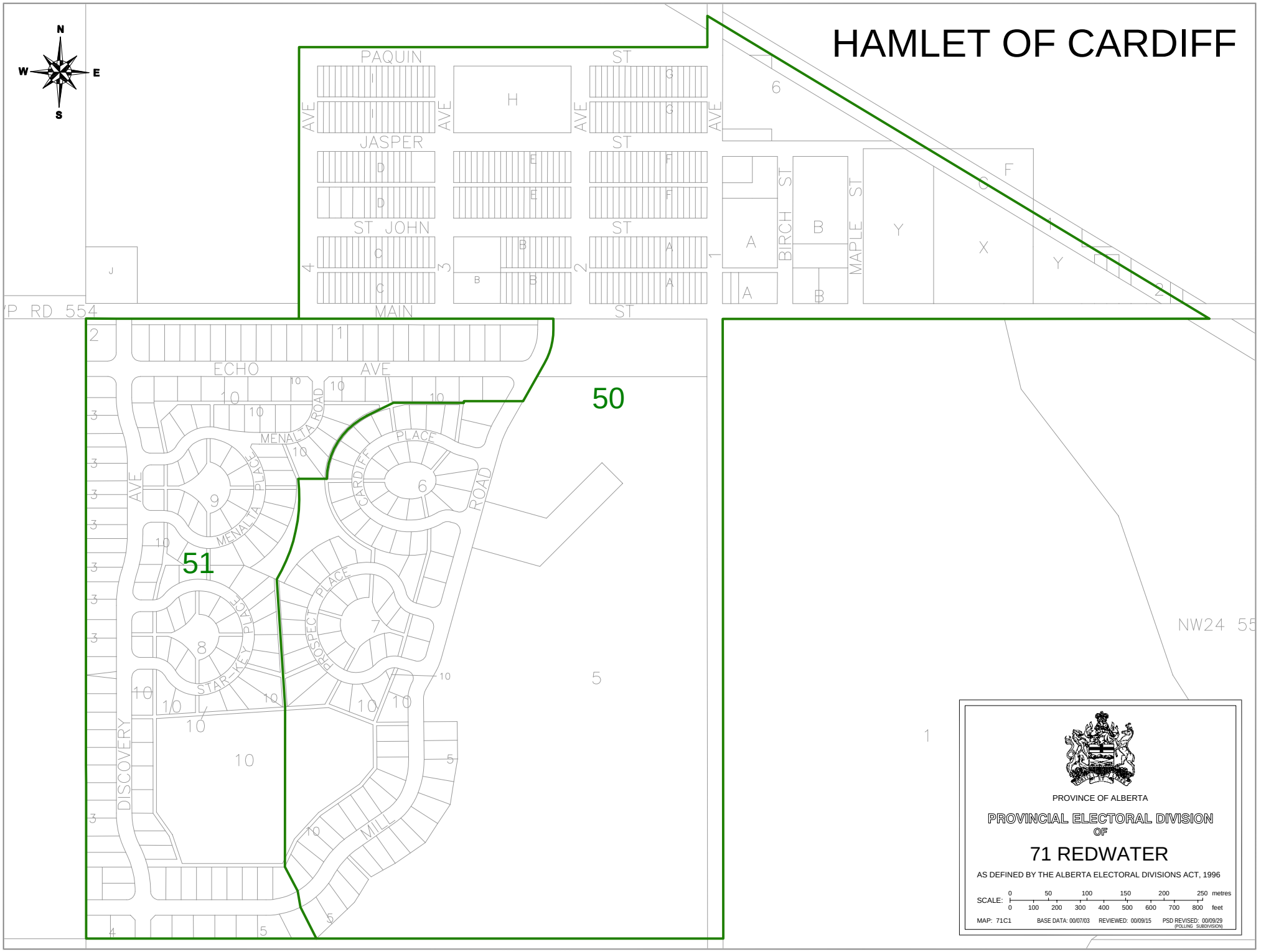
HAMLET OF CARDIFF
N
W
E
S
PAQUIN ST
JASPER ST
ST JOHN ST
MAIN ST
AVE
BIRCH ST
MAPLE ST
TWP RD 554
ECHO AVE
MENALTA ROAD
MENALTA PLACE
CARDIFF PLACE
PROSPECT PLACE
STAR-KEY PLACE
DISCOVERY AVE
MILL ROAD
50
51
NW24 55
PROVINCE OF ALBERTA
PROVINCIAL ELECTORAL DIVISION OF
71 REDWATER
AS DEFINED BY THE ALBERTA ELECTORAL DIVISIONS ACT, 1996
SCALE: 0 50 100 150 200 250 metres
0 100 200 300 400 500 600 700 800 feet
MAP: 71C1
BASE DATA: 00/07/03
REVIEWED: 00/09/15
PSD REVISED: 00/09/29
(POLLING SUBDIVISION)

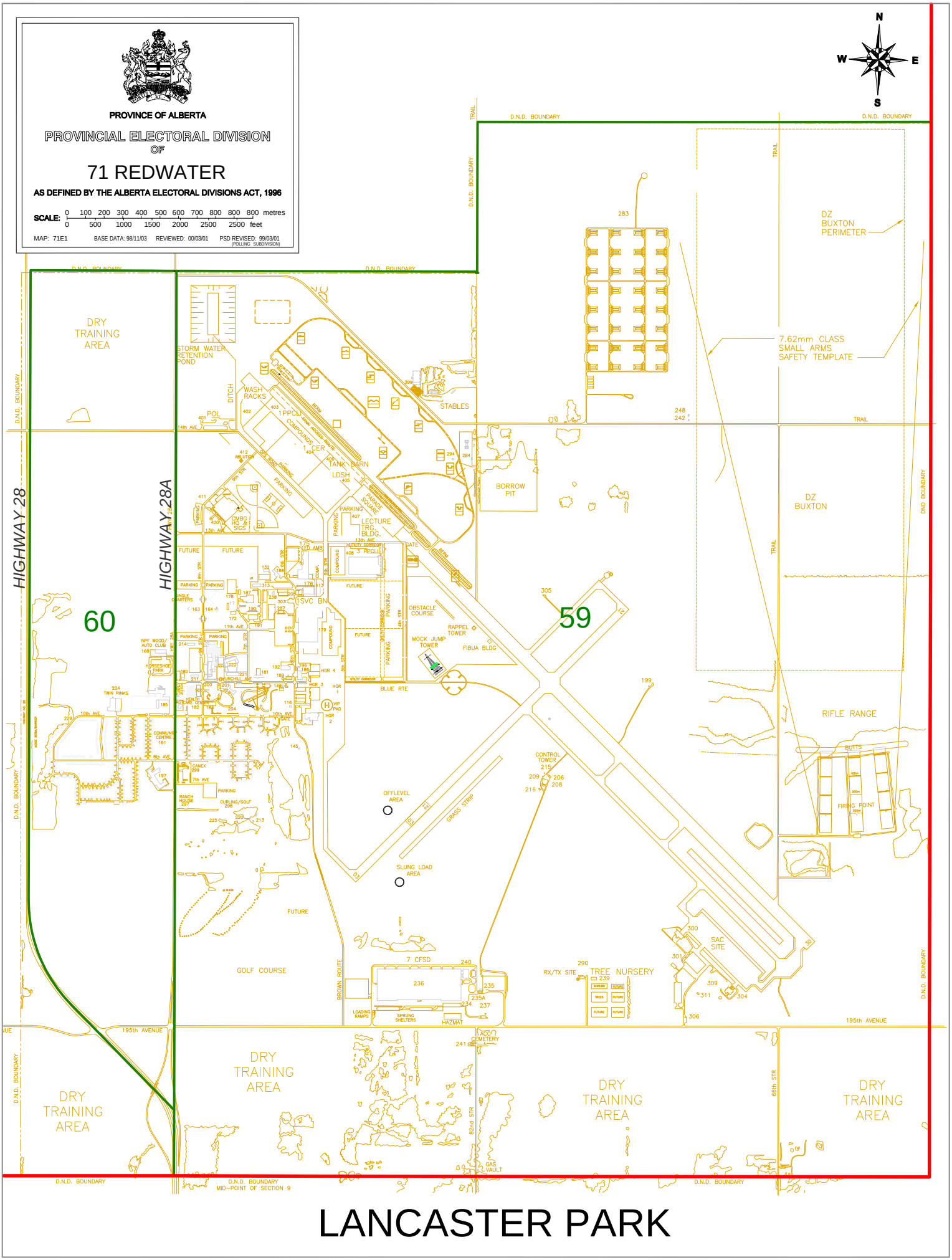

LANCASTER PARK

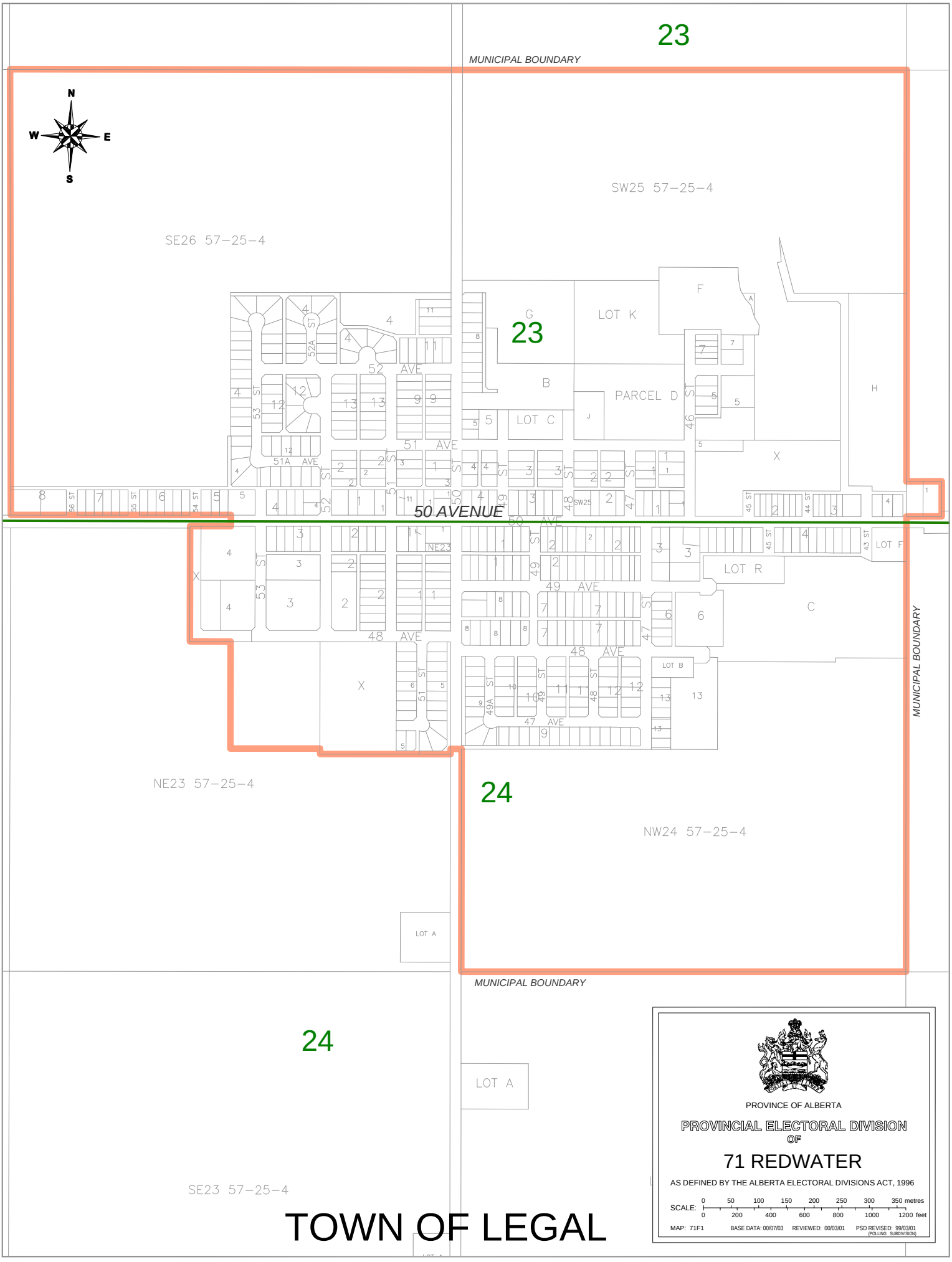
23
MUNICIPAL BOUNDARY
N
W
E
S
SW25 57-25-4
SE26 57-25-4
23
G
LOT K
F
B
PARCEL D
LOT C
H
X
50 AVENUE
NE23
LOT F
LOT R
C
MUNICIPAL BOUNDARY
NE23 57-25-4
24
NW24 57-25-4
LOT A
MUNICIPAL BOUNDARY
24
LOT A
SE23 57-25-4
PROVINCE OF ALBERTA
PROVINCIAL ELECTORAL DIVISION
OF
71 REDWATER
AS DEFINED BY THE ALBERTA ELECTORAL DIVISIONS ACT, 1996
SCALE: 0 50 100 150 200 250 300 350 metres
0 200 400 600 800 1000 1200 feet
MAP: 71F1
BASE DATA: 00/07/03
REVIEWED: 00/03/01
PSD REVISED: 99/03/01
(POLLING SUBDIVISION)
TOWN OF LEGAL

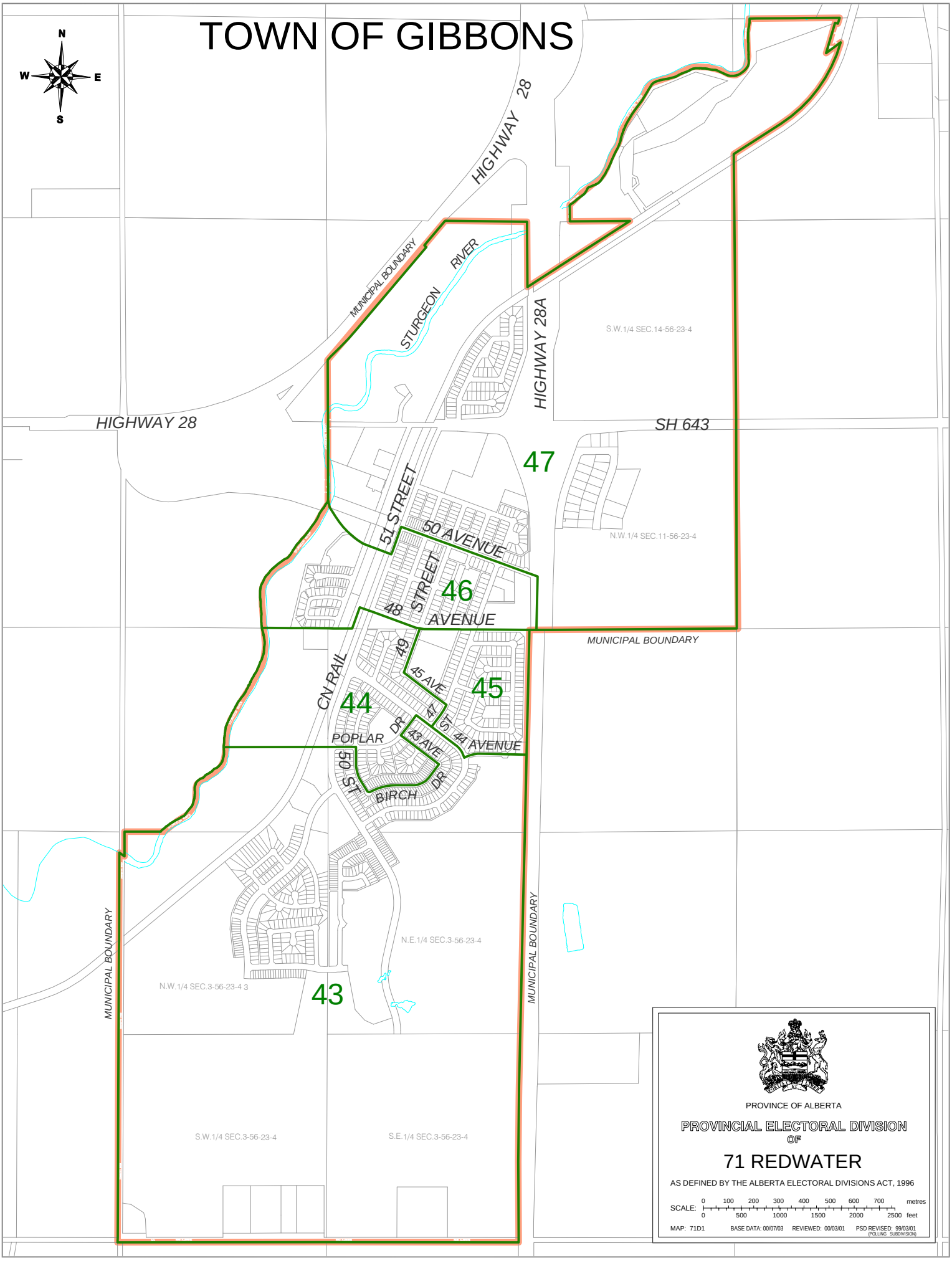
TOWN OF GIBBONS
N
W
E
S
HIGHWAY 28
HIGHWAY 28A
SH 643
MUNICIPAL BOUNDARY
STURGEON RIVER
S.W.1/4 SEC.14-56-23-4
N.W.1/4 SEC.11-56-23-4
47
51 STREET
50 AVENUE
48 STREET
46
48 AVENUE
49
45 AVE
45
CN RAIL
44
47 ST
POPLAR DR
43 AVE
44 AVENUE
50 ST
BIRCH DR
N.E.1/4 SEC.3-56-23-4
N.W.1/4 SEC.3-56-23-4 3
43
S.W.1/4 SEC.3-56-23-4
S.E.1/4 SEC.3-56-23-4
PROVINCE OF ALBERTA
PROVINCIAL ELECTORAL DIVISION
OF
71 REDWATER
AS DEFINED BY THE ALBERTA ELECTORAL DIVISIONS ACT, 1996
SCALE: 0 100 200 300 400 500 600 700 metres
0 500 1000 1500 2000 2500 feet
MAP: 71D1
BASE DATA: 00/07/03
REVIEWED: 00/03/01
PSD REVISED: 99/03/01
(POLLING SUBDIVISION)

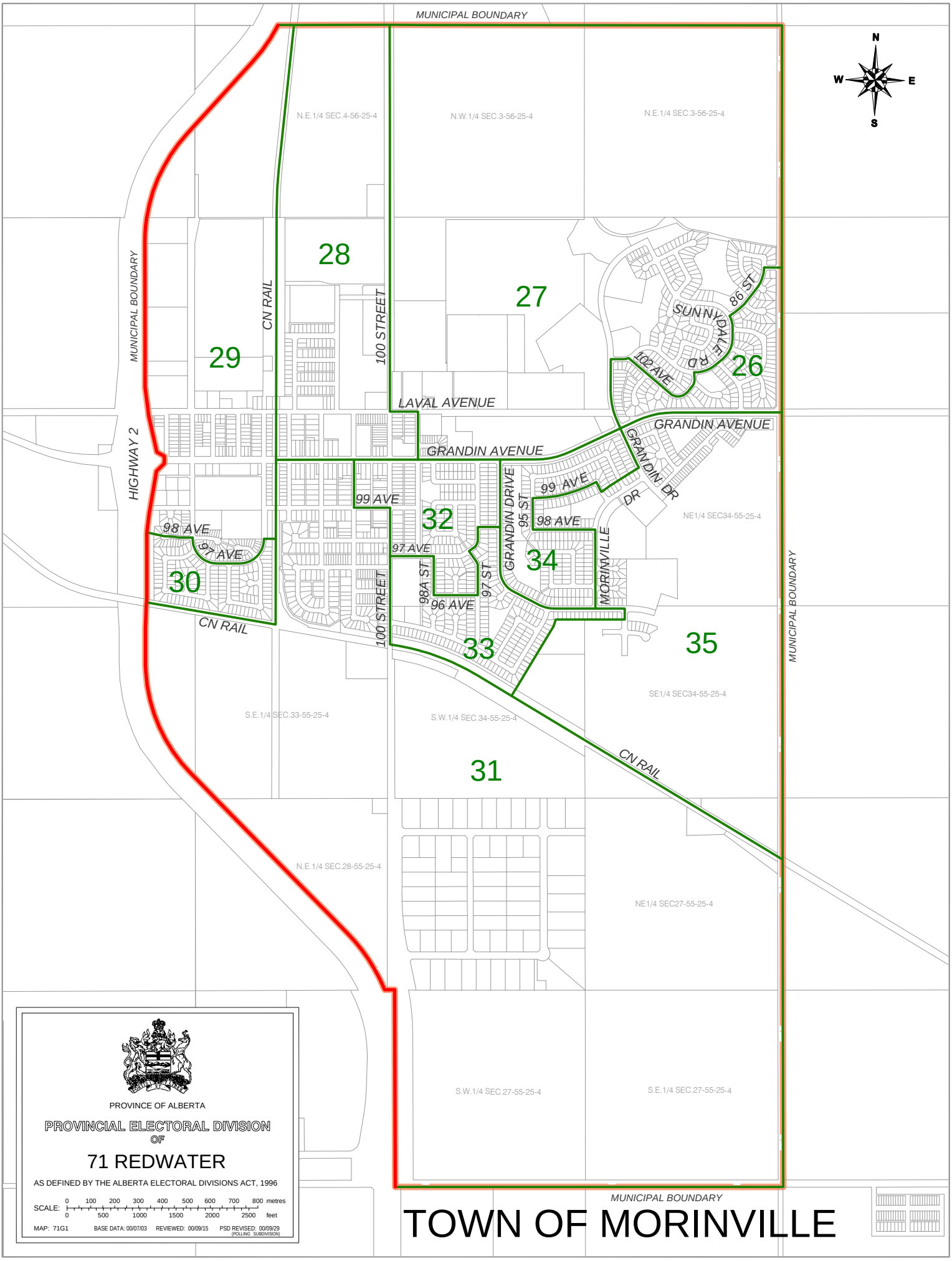
MUNICIPAL BOUNDARY
N
W
E
S
N.E.1/4 SEC.4-56-25-4
N.W.1/4 SEC.3-56-25-4
N.E.1/4 SEC.3-56-25-4
28
27
29
26
CN RAIL
100 STREET
86 ST
SUNNYDALE RD
102 AVE
LAVAL AVENUE
GRANDIN AVENUE
GRANDIN AVENUE
GRANDIN DR
DR
HIGHWAY 2
99 AVE
GRANDIN DRIVE
95 ST
99 AVE
98 AVE
32
98 AVE
97 AVE
97 AVE
34
MORINVILLE
30
98A ST
97 ST
96 AVE
100 STREET
CN RAIL
33
35
NE1/4 SEC34-55-25-4
SE1/4 SEC34-55-25-4
S.E.1/4 SEC.33-55-25-4
S.W.1/4 SEC.34-55-25-4
CN RAIL
31
MUNICIPAL BOUNDARY
MUNICIPAL BOUNDARY
N.E.1/4 SEC.28-55-25-4
NE1/4 SEC27-55-25-4
S.W.1/4 SEC.27-55-25-4
S.E.1/4 SEC.27-55-25-4
PROVINCE OF ALBERTA
PROVINCIAL ELECTORAL DIVISION
OF
71 REDWATER
AS DEFINED BY THE ALBERTA ELECTORAL DIVISIONS ACT, 1996
SCALE:
0 100 200 300 400 500 600 700 800 metres
0 500 1000 1500 2000 2500 feet
MAP: 71G1
BASE DATA: 00/07/03
REVIEWED: 00/09/15
PSD REVISED: 00/09/29
(POLLING SUBDIVISION)
MUNICIPAL BOUNDARY
TOWN OF MORINVILLE

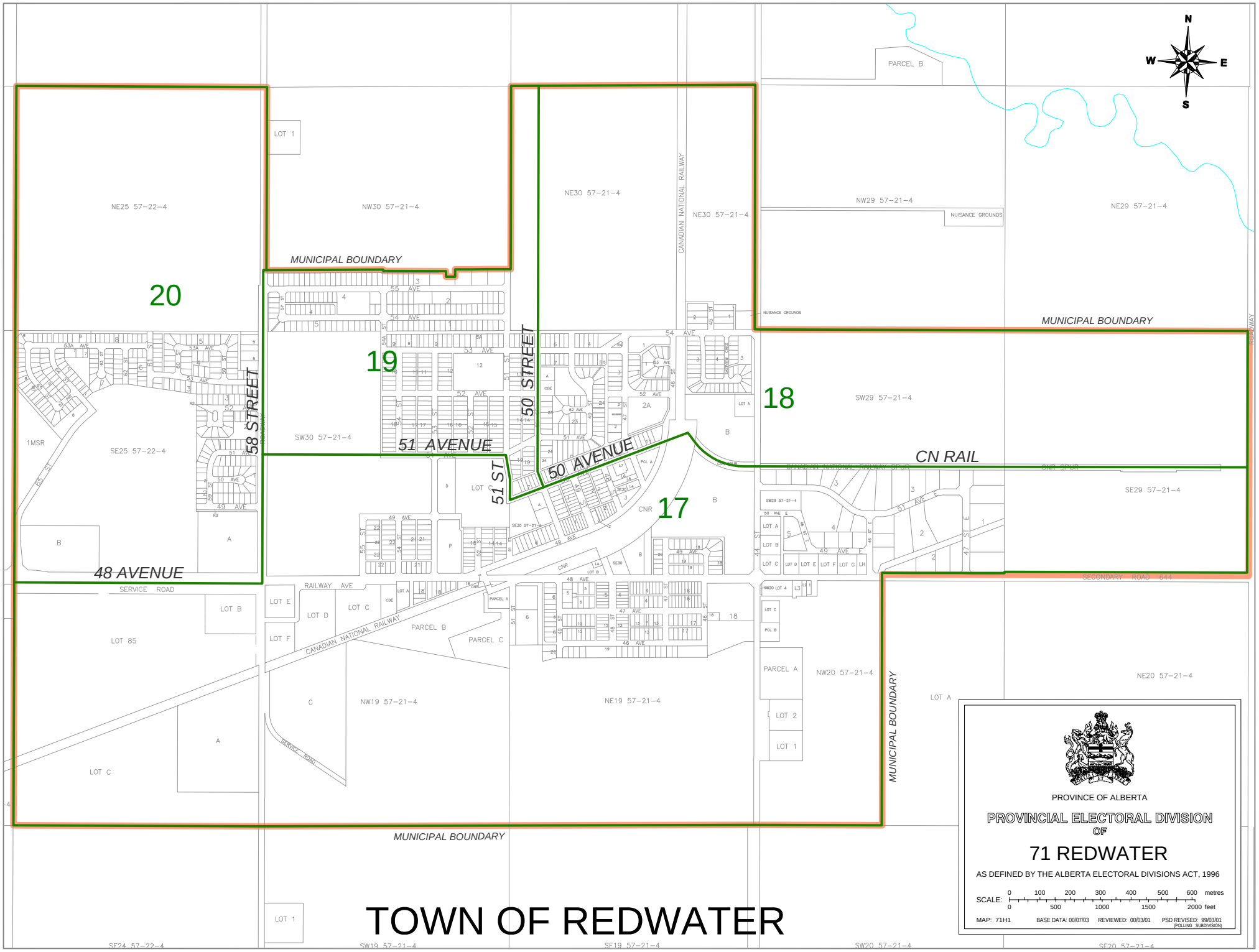
N
W
E
S
20
19
18
17
MUNICIPAL BOUNDARY
MUNICIPAL BOUNDARY
MUNICIPAL BOUNDARY
MUNICIPAL BOUNDARY
58 STREET
50 STREET
51 AVENUE
50 AVENUE
48 AVENUE
51 ST
CN RAIL
CANADIAN NATIONAL RAILWAY
CANADIAN NATIONAL RAILWAY
SERVICE ROAD
SERVICE ROAD
RAILWAY AVE
NUISANCE GROUNDS
NUISANCE GROUNDS
PARCEL B
PARCEL B
PARCEL C
PARCEL A
LOT 1
LOT 1
LOT 85
LOT C
LOT A
LOT B
LOT C
LOT D
LOT E
LOT F
LOT 2
LOT 1
NE25 57-22-4
NW30 57-21-4
NE30 57-21-4
NE30 57-21-4
NW29 57-21-4
NE29 57-21-4
SW30 57-21-4
SW29 57-21-4
SE25 57-22-4
SE29 57-21-4
NW19 57-21-4
NE19 57-21-4
NW20 57-21-4
NE20 57-21-4
SE24 57-22-4
SW19 57-21-4
SE19 57-21-4
SW20 57-21-4
SE20 57-21-4
SECONDARY ROAD 644
PROVINCE OF ALBERTA
PROVINCIAL ELECTORAL DIVISION
OF
71 REDWATER
AS DEFINED BY THE ALBERTA ELECTORAL DIVISIONS ACT, 1996
SCALE: 0 100 200 300 400 500 600 metres
0 500 1000 1500 2000 feet
MAP: 71H1
BASE DATA: 00/07/03
REVIEWED: 00/03/01
PSD REVISED: 99/03/01
(ROLLING SUBDIVISION)
TOWN OF REDWATER

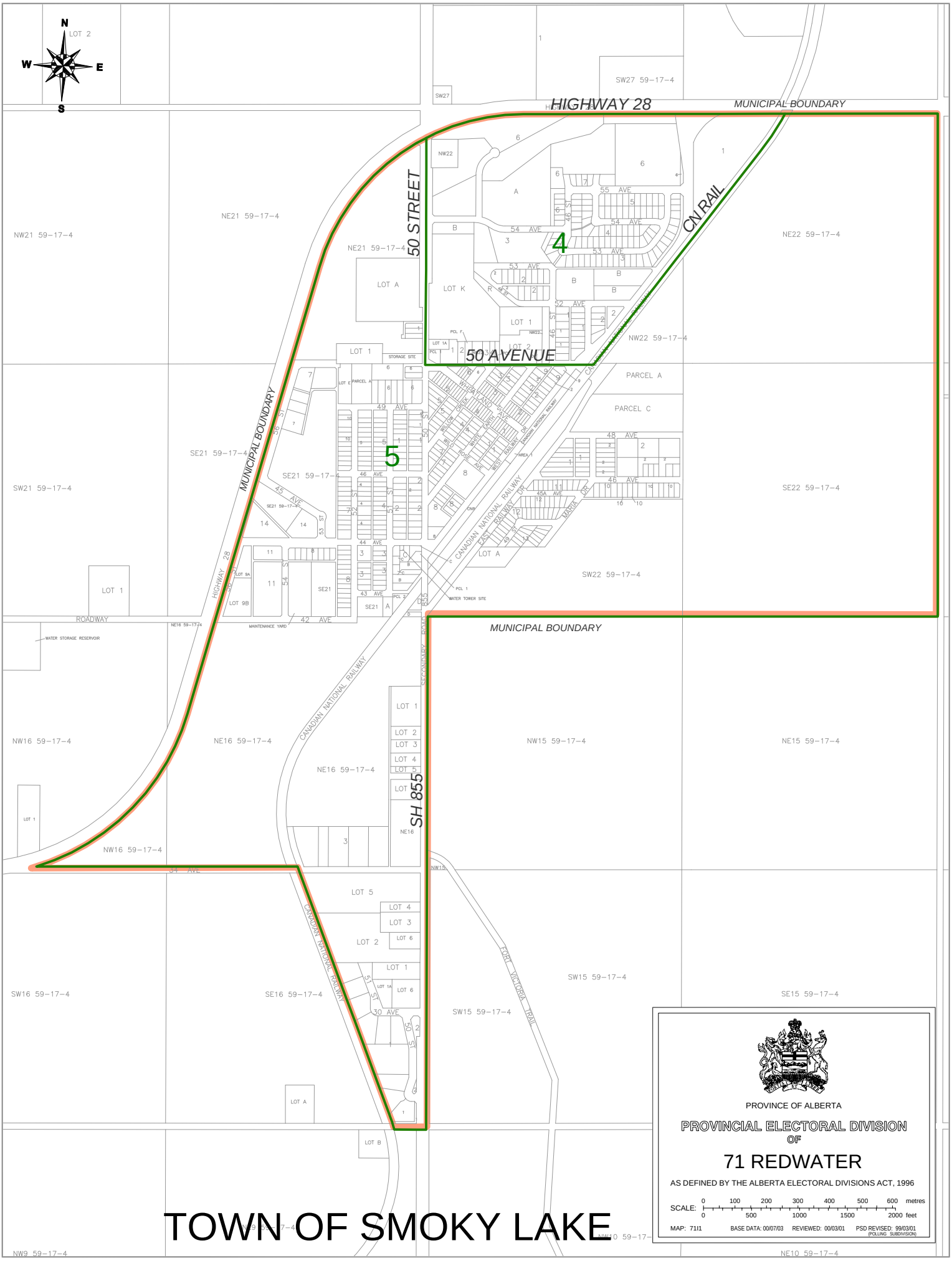
N
W
E
S
HIGHWAY 28
MUNICIPAL BOUNDARY
50 STREET
CN RAIL
50 AVENUE
MUNICIPAL BOUNDARY
MUNICIPAL BOUNDARY
HIGHWAY 28
CANADIAN NATIONAL RAILWAY
SECONDARY ROAD
SH 855
CANADIAN NATIONAL RAILWAY
PORT VICTORIA TRAIL
4
5
TOWN OF SMOKY LAKE
PROVINCE OF ALBERTA
PROVINCIAL ELECTORAL DIVISION
OF
71 REDWATER
AS DEFINED BY THE ALBERTA ELECTORAL DIVISIONS ACT, 1996
SCALE: 0 100 200 300 400 500 600 metres
0 500 1000 1500 2000 feet
MAP: 7111
BASE DATA: 00/07/03
REVIEWED: 00/03/01
PSD REVISED: 99/03/01
(POLLING SUBDIVISION)

Electoral Division of Rocky Mountain House
Statement of Official Results - March 12, 2001

POLL NUMBER	NAME OF POLL	NAMES ON LIST	LAVERN J. AHLSTROM SC	WIJNAND HOREMANS LIB	TY LUND PC	DOUG MAC ANGUS NDP	V	S	D	R	% VOTER TURNOUT
1	Nordegg	179	7	17	42	2	68	0	0	0	38.0
2	Crimson Lake	225	22	10	68	6	106	0	0	0	47.1
3	Sunchild I.R.	248	0	11	21	2	34	0	0	0	13.7
4	O'Chiese I.R.	290	1	84	27	2	114	1	0	0	39.3
5	Medicine Lake	85	7	3	39	1	50	0	0	0	58.8
6	Frisco	422	73	32	134	9	248	0	0	1	59.0
7	Bingley	515	67	19	201	13	300	0	0	1	58.4
8	Carlos	280	43	13	110	9	175	1	0	0	62.5
9	Gimlet	403	49	19	159	3	230	0	0	0	57.1
10	Gilby	317	35	14	144	7	200	0	0	1	63.4
11	Lockhart	490	27	30	177	25	259	0	0	0	52.9
12	Bentley North	486	15	39	187	12	253	0	0	2	52.5
13	Bentley South	390	15	45	148	23	231	0	0	0	59.2
14	Gull Lake	351	9	45	125	20	199	0	0	0	56.7
15	Birchcliff	406	22	35	123	16	196	0	0	0	48.3
16	Half Moon Bay	482	36	16	174	7	233	0	0	1	48.5
17	Eckville West	350	31	18	124	4	177	0	0	1	50.9
18	Eckville East	337	30	18	89	5	142	3	0	0	42.1
19	Condor	450	68	27	157	6	258	1	0	0	57.3
20	Leslieville	286	58	8	113	6	185	0	0	0	64.7
21	Oras	433	41	18	183	8	250	2	0	0	57.7
22	Rocky Border	381	39	12	154	6	211	0	0	0	55.4
23	Rocky North	283	10	21	109	4	144	0	0	0	50.9
24	Riverview	529	40	35	238	11	324	2	0	0	61.2
25	St. Matthews	345	19	31	91	5	146	0	0	0	42.3
26	Killian	398	36	23	127	5	191	0	1	0	48.2
27	Lochearn	349	28	26	108	7	169	0	0	0	48.4
28	Sinclair	356	22	24	89	8	143	1	0	0	40.2
29	Tower	263	32	16	71	8	127	0	0	0	48.3
30	Town Center	337	21	17	88	4	130	0	0	0	38.6
31	Downtown	284	18	22	69	7	116	1	0	0	40.8
32	Oldtown	330	20	24	100	2	146	1	0	0	44.2
33	Industrial	462	34	18	122	7	181	0	0	0	39.2
34	Ferrier	457	34	21	157	6	218	0	0	0	47.7
35	Garth	433	55	10	185	5	255	0	0	0	58.9
36	Dovercourt	364	55	10	149	3	217	0	0	0	59.6
37	Horseguard	388	62	28	134	12	236	0	0	0	60.8
38	Evergreen	352	59	15	132	5	211	0	0	0	59.9
39	Stauffer	368	46	18	132	8	204	0	0	0	55.4
40	Chedderville	320	35	18	107	7	167	0	0	1	52.5
41	Boundary	299	24	13	122	7	166	0	0	0	55.5
42	Raven	276	30	9	119	3	161	1	0	0	58.3
43	Burnstick	376	40	14	148	7	209	1	0	0	55.6
44	Caroline	343	19	18	123	5	165	0	0	1	48.4
45	Crammond	348	33	15	164	12	224	0	0	0	64.4
46	Bearberry	346	15	11	151	9	186	0	0	2	54.3
47	James River	401	13	18	170	5	206	0	0	0	51.4
48	Eagle Hill	430	15	11	217	8	251	0	0	0	58.4
49	Sundre North	388	17	16	172	5	210	0	0	0	54.1
50	Sundre Center	520	20	22	205	6	253	0	0	2	49.0
51	Sundre West	486	11	11	180	2	204	1	0	0	42.0
52	Sundre South	368	9	5	155	3	172	1	0	0	46.7
53	Bluehill	493	15	18	267	2	302	2	0	0	61.3
54	Bergen	553	25	24	278	6	333	0	0	0	60.2
55	Advance - Rocky Mountain House	0	43	25	162	9	239	0	0	0	

Electoral Division of Rocky Mountain House
Statement of Official Results - March 12, 2001

POLL NUMBER	NAME OF POLL	NAMES ON LIST	LAVERN J. AHLSTROM SC	WIJNAND HOREMANS LIB	TY LUND PC	DOUG MAC ANGUS NDP	V	S	D	R	% VOTER TURNOUT
56	Advance - Sundre	0	6	3	78	2	89	0	0	1	
57	Advance - Bentley	0	3	6	39	3	51	0	0	0	
58	Mobile - Rocky Mountain House	0	11	5	54	2	72	1	0	0	
59	Mobile - Sundre	0	7	7	22	3	39	0	0	0	
60	Mobile - Bentley/Eckville	0	13	3	15	3	34	0	0	0	
61	Special Ballot	0	15	7	72	0	94	0	0	10	
	TOTAL	**20,051**	**1,705**	**1,171**	**7,820**	**408**	**11,104**	**20**	**1**	**24**	**55.5**

V = Valid Ballots S = Spoiled Ballots D = Declined Ballots R = Rejected Ballots

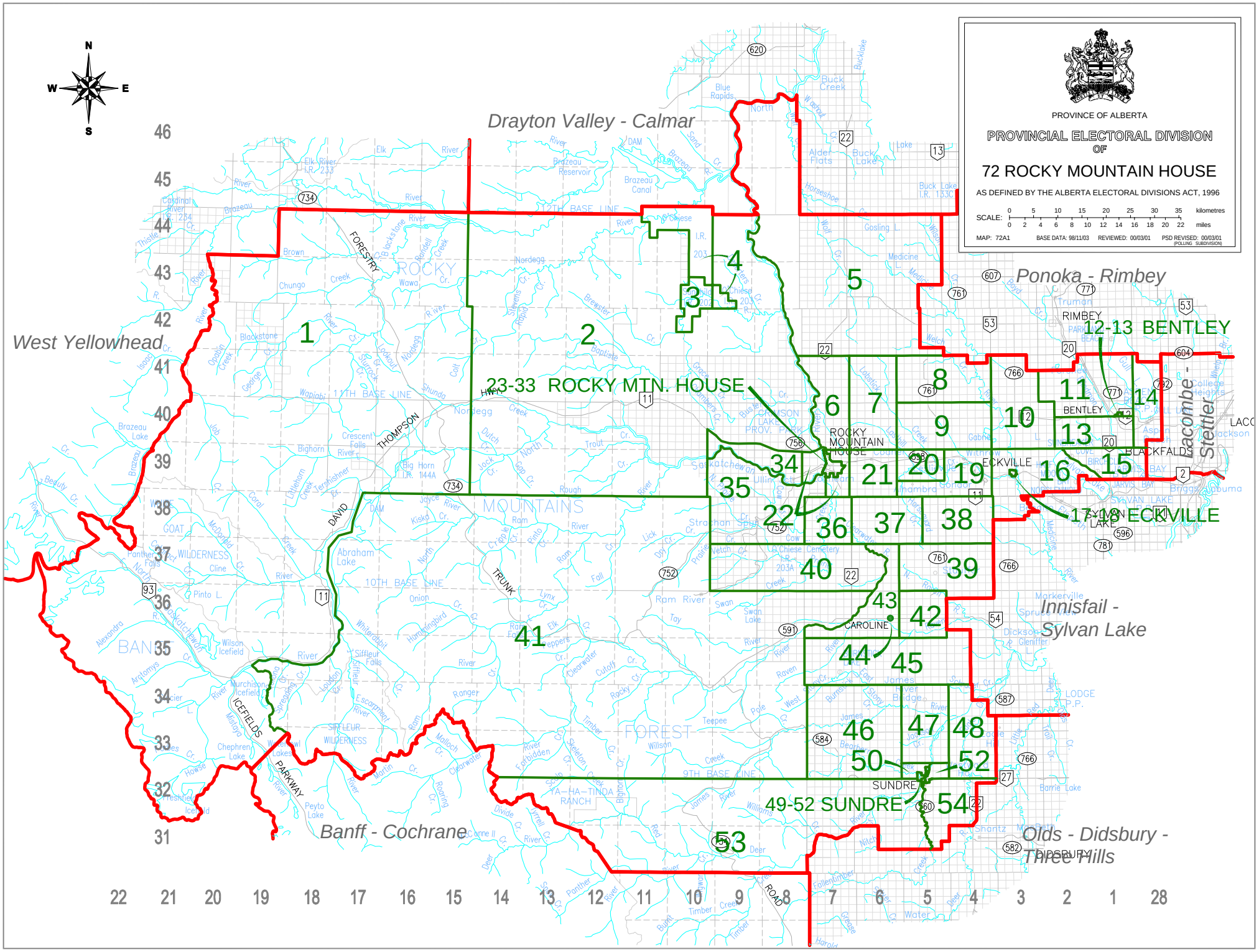
PROVINCE OF ALBERTA
PROVINCIAL ELECTORAL DIVISION
OF
72 ROCKY MOUNTAIN HOUSE
AS DEFINED BY THE ALBERTA ELECTORAL DIVISIONS ACT, 1996
SCALE: 0 5 10 15 20 25 30 35 kilometres
0 2 4 6 8 10 12 14 16 18 20 22 miles
MAP: 72A1 BASE DATA: 98/11/03 REVIEWED: 00/03/01 PSD REVISED: 00/03/01 (POLLING SUBDIVISION)
N
S
W
E
Drayton Valley - Calmar
Ponoka - Rimbey
West Yellowhead
Banff - Cochrane
Innisfail - Sylvan Lake
Olds - Didsbury - Three Hills
Lacombe - Stettler
1
2
3
4
5
6
7
8
9
10
11
12-13 BENTLEY
14
15
16
17-19 ECKVILLE
20
21
22
23-33 ROCKY MTN. HOUSE
34
35
36
37
38
39
40
41
42
43
44
45
46
47
48
49-52 SUNDRE
50
52
53
54
RIMBEY
BENTLEY
ROCKY MOUNTAIN HOUSE
ECKVILLE
BLACKFALDS
SYLVAN LAKE
CAROLINE
SUNDRE
DIDSBURY
MOUNTAINS
FOREST
WILDERNESS
ICEFIELDS PARKWAY
THOMPSON
DAVID
TRUNK
FORESTRY
ROAD
HWY
12TH BASE LINE
11TH BASE LINE
10TH BASE LINE
9TH BASE LINE
Brazeau Reservoir
Brazeau Canal
Ram River
Clearwater
Red Deer River
Medicine River
Gosling L.
Buck Lake
Alder Flats
Rocky Mtn. House
Sylvan Lake
Innisfail
Olds
Didsbury
Three Hills
Bentley
Rimbey
Ponoka
Lacombe
Stettler
Blackfalds
Eckville
Sundre
Caroline
Banff
Cochrane
Jasper
Nordegg
Brazeau Lake
Abraham Lake
Big Horn I.R. 144A
Elk River I.R. 233
Cardinal River I.R. 234
Buck Lake I.R. 133C
Gleniffer Lake
Barrie Lake
Pine Lake
Gull Lake
Lake Newell
Chain Lakes Provincial Park
Bighorn Provincial Park
Siffleur Wilderness
Ghost Wilderness
Kootenay Plains Provincial Park
Banff National Park
Jasper National Park
Kootenay National Park
Yoho National Park
Mount Robson Provincial Park
Willmore Wilderness Park
Whitehorse Wildland Provincial Park
Forestry Trunk Road
Icefields Parkway
Thompson Drive
David Thompson Highway
Trunk Road
Forestry Trunk Road
Highway 1
Highway 2
Highway 11
Highway 22
Highway 53
Highway 54
Highway 93
Highway 734
Highway 752
Highway 758
Highway 761
Highway 766
Highway 771
Highway 772
Highway 781
Highway 782
Highway 584
Highway 587
Highway 591
Highway 596
Highway 604
Highway 607
Highway 620
Highway 582
Highway 560
Highway 27
Highway 2
Highway 20
Highway 12
Highway 13
Highway 15
Highway 16
Highway 19
Highway 21
Highway 22
Highway 36
Highway 37
Highway 38
Highway 39
Highway 40
Highway 41
Highway 42
Highway 43
Highway 44
Highway 45
Highway 46
Highway 47
Highway 48
Highway 50
Highway 52

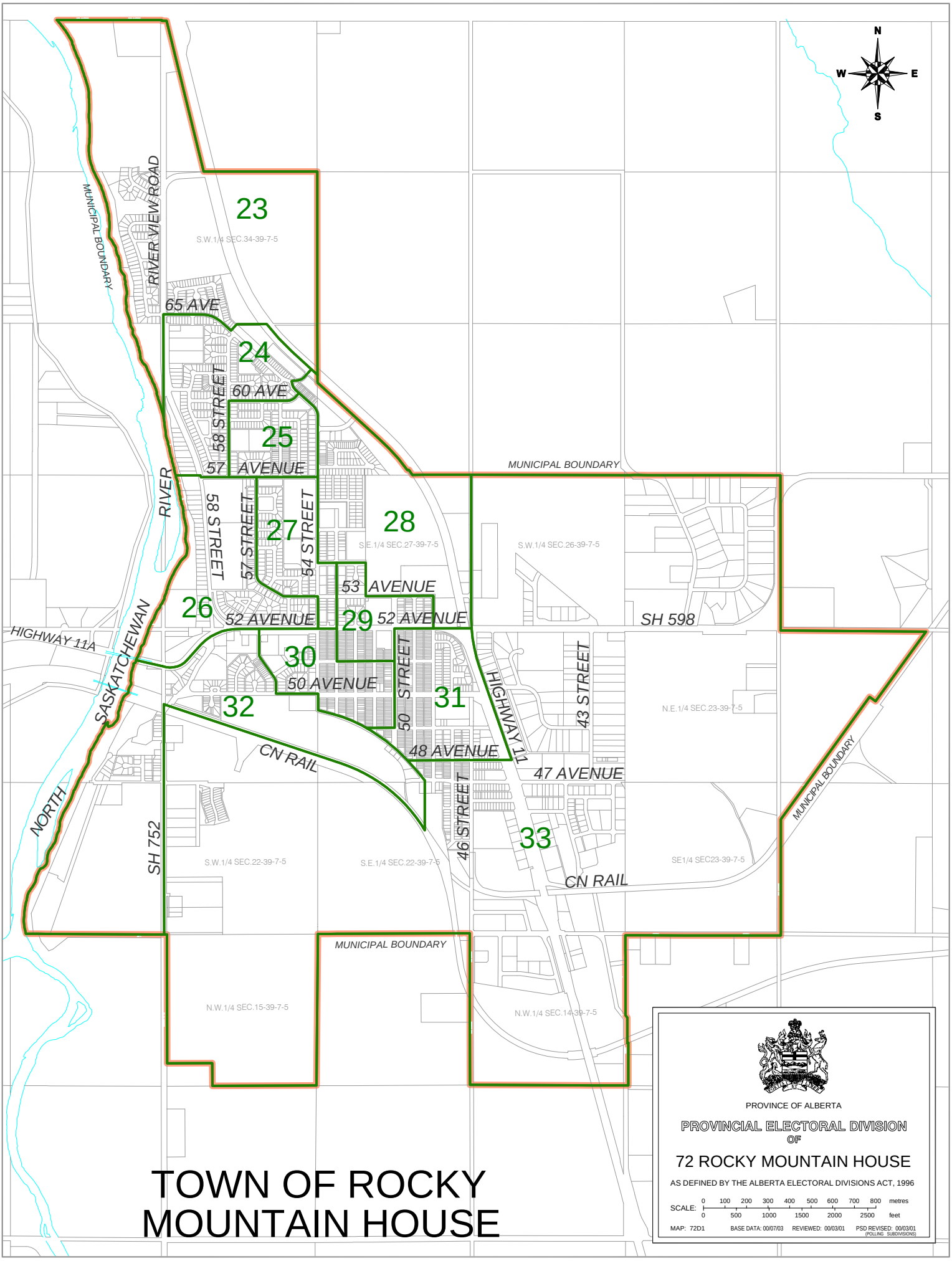
N
W
E
S
23
S.W.1/4 SEC.34-39-7-5
MUNICIPAL BOUNDARY
RIVER VIEW ROAD
65 AVE
24
60 AVE
58 STREET
25
57 AVENUE
RIVER
MUNICIPAL BOUNDARY
58 STREET
57 STREET
54 STREET
27
28
S.E.1/4 SEC.27-39-7-5
S.W.1/4 SEC.26-39-7-5
53 AVENUE
26
52 AVENUE
29
52 AVENUE
SH 598
HIGHWAY 11A
SASKATCHEWAN
30
50 AVENUE
50 STREET
31
HIGHWAY 11
43 STREET
32
CN RAIL
48 AVENUE
47 AVENUE
N.E.1/4 SEC.23-39-7-5
NORTH
SH 752
46 STREET
33
MUNICIPAL BOUNDARY
S.W.1/4 SEC.22-39-7-5
S.E.1/4 SEC.22-39-7-5
SE1/4 SEC23-39-7-5
CN RAIL
MUNICIPAL BOUNDARY
N.W.1/4 SEC.15-39-7-5
N.W.1/4 SEC.14-39-7-5
TOWN OF ROCKY MOUNTAIN HOUSE
PROVINCE OF ALBERTA
PROVINCIAL ELECTORAL DIVISION
OF
72 ROCKY MOUNTAIN HOUSE
AS DEFINED BY THE ALBERTA ELECTORAL DIVISIONS ACT, 1996
SCALE: 0 100 200 300 400 500 600 700 800 metres
0 500 1000 1500 2000 2500 feet
MAP: 72D1
BASE DATA: 00/07/03
REVIEWED: 00/03/01
PSD REVISED: 00/03/01
(POLLING SUBDIVISIONS)

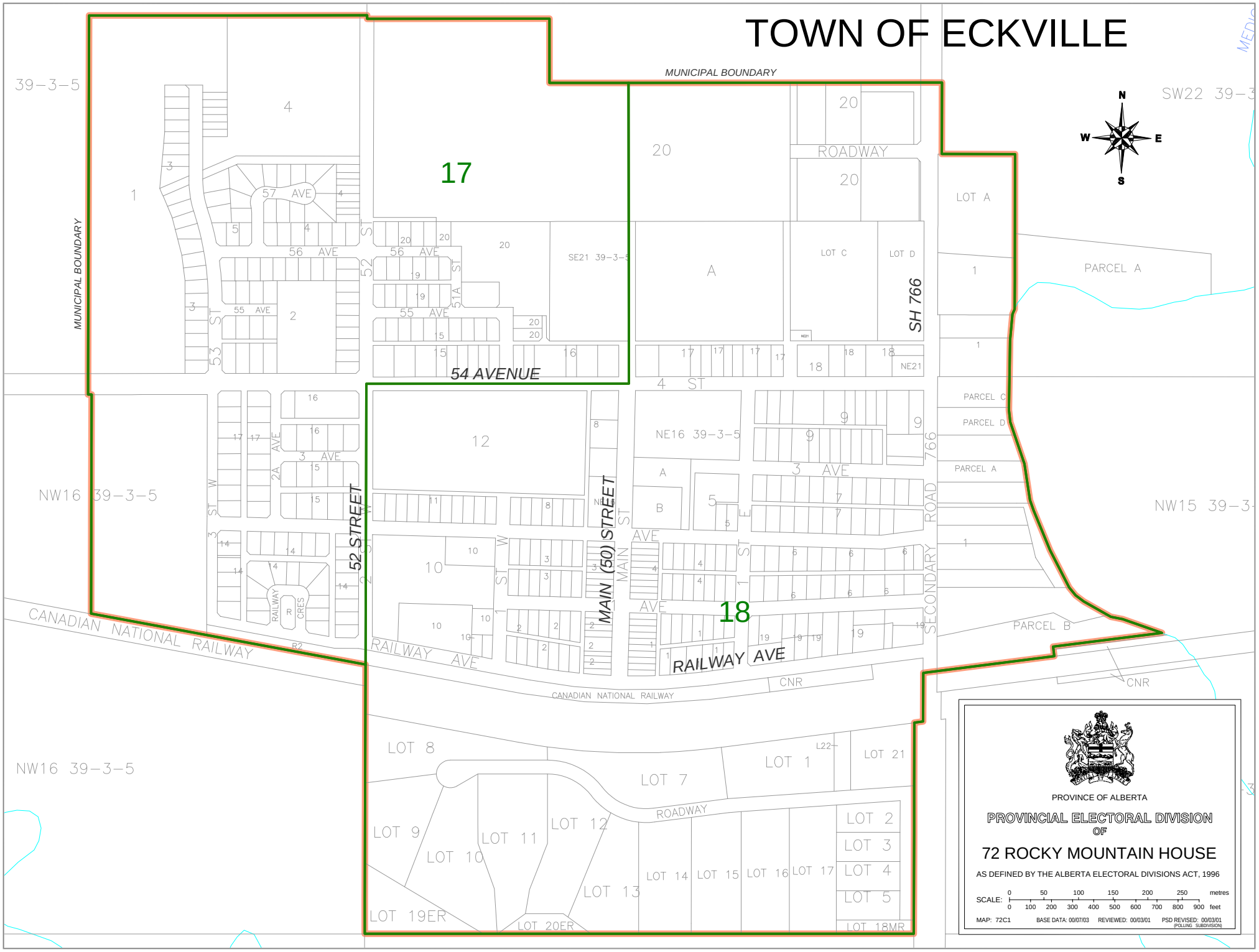
TOWN OF ECKVILLE
MUNICIPAL BOUNDARY
MUNICIPAL BOUNDARY
39-3-5
SW22 39-3
NW16 39-3-5
NW16 39-3-5
NW15 39-3-
NE16 39-3-5
SE21 39-3-5
17
18
54 AVENUE
52 STREET
MAIN (50) STREET
SH 766
ROADWAY
RAILWAY AVE
CANADIAN NATIONAL RAILWAY
CNR
LOT A
PARCEL A
PARCEL B
PARCEL C
PARCEL D
LOT C
LOT D
LOT 1
LOT 2
LOT 3
LOT 4
LOT 5
LOT 7
LOT 8
LOT 9
LOT 10
LOT 11
LOT 12
LOT 13
LOT 14
LOT 15
LOT 16
LOT 17
LOT 19ER
LOT 20ER
LOT 18MR
LOT 21
N
S
E
W
PROVINCE OF ALBERTA
PROVINCIAL ELECTORAL DIVISION
OF
72 ROCKY MOUNTAIN HOUSE
AS DEFINED BY THE ALBERTA ELECTORAL DIVISIONS ACT, 1996
SCALE: 0 50 100 150 200 250 metres
0 100 200 300 400 500 600 700 800 900 feet
MAP: 72C1
BASE DATA: 00/07/03
REVIEWED: 00/03/01
PSD REVISED: 00/03/01
(ROLLING SUBDIVISION)

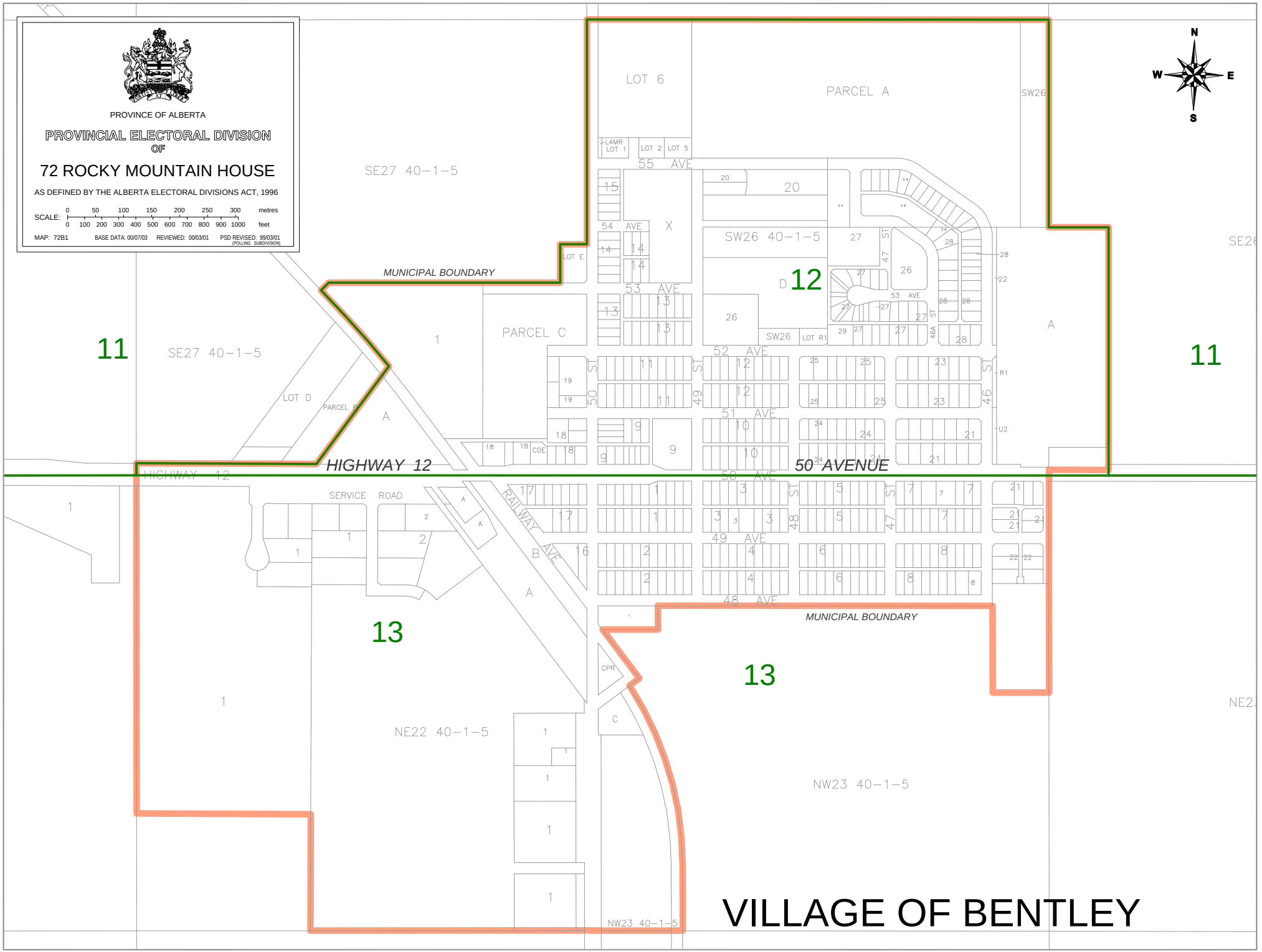
PROVINCE OF ALBERTA
PROVINCIAL ELECTORAL DIVISION
OF
72 ROCKY MOUNTAIN HOUSE
AS DEFINED BY THE ALBERTA ELECTORAL DIVISIONS ACT, 1996
SCALE: 0 50 100 150 200 250 300 metres
0 100 200 300 400 500 600 700 800 900 1000 feet
MAP: 72B1
BASE DATA: 00/07/03
REVIEWED: 00/03/01
PSD REVISED: 99/03/01
(POLLING SUBDIVISION)
N
W
E
S
LOT 6
PARCEL A
SW26
SE27 40-1-5
55 AVE
54 AVE
53 AVE
52 AVE
51 AVE
50 AVE
49 AVE
48 AVE
SW26 40-1-5
SE26
MUNICIPAL BOUNDARY
12
PARCEL C
11
SE27 40-1-5
LOT D
PARCEL B
HIGHWAY 12
50 AVENUE
SERVICE ROAD
RAILWAY
B AVE
13
NE22 40-1-5
CPR
NW23 40-1-5
NE2
VILLAGE OF BENTLEY

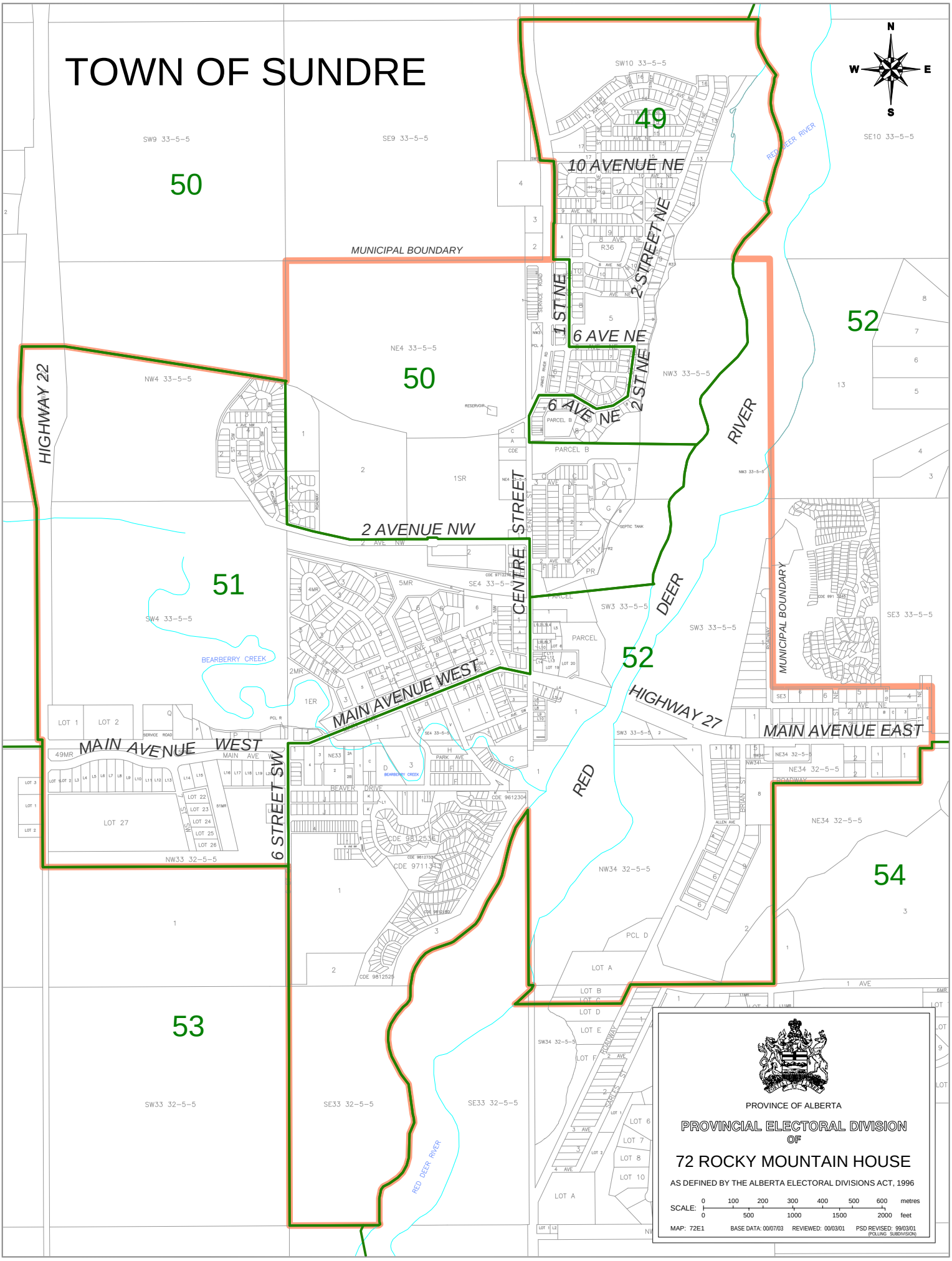
TOWN OF SUNDRE
N
W
E
S
49
50
51
52
53
54
MUNICIPAL BOUNDARY
10 AVENUE NE
1 ST NE
2 STREET NE
6 AVE NE
2 AVENUE NW
CENTRE STREET
HIGHWAY 22
HIGHWAY 27
MAIN AVENUE WEST
MAIN AVENUE EAST
6 STREET SW
RED DEER RIVER
BEARBERRY CREEK
BEAVER DRIVE
PROVINCE OF ALBERTA
PROVINCIAL ELECTORAL DIVISION
OF
72 ROCKY MOUNTAIN HOUSE
AS DEFINED BY THE ALBERTA ELECTORAL DIVISIONS ACT, 1996
SCALE: 0 100 200 300 400 500 600 metres
0 500 1000 1500 2000 feet
MAP: 72E1
BASE DATA: 00/07/03
REVIEWED: 00/03/01
PSD REVISED: 99/03/01
(POLLING SUBDIVISION)

Electoral Division of St. Albert
Statement of Official Results - March 12, 2001

POLL NUMBER	NAME OF POLL	NAMES ON LIST	LEN BRACKO LIB	MICHELLE MUNGALL NDP	MARY O'NEILL PC	V	S	D	R	% VOTER TURNOUT
1	Erin Ridge	508	139	13	138	290	1	0	0	57.1
2A	Eldorado Park	347	65	11	133	209	1	0	0	60.2
2B	Eldorado Park	353	79	8	140	227	0	0	0	64.3
3A	Oakmont North	344	61	6	106	173	1	0	0	50.3
3B	Oakmont North	458	104	20	149	273	0	0	0	59.6
4A	Oakmont South	299	51	8	110	169	0	0	0	56.5
4B	Oakmont South	427	82	9	158	249	0	0	0	58.3
5	Kingswood North	573	145	12	196	353	0	0	0	61.6
6A	Kingswood Pineview	387	109	10	107	226	0	0	0	58.4
6B	Kingswood Pineview	242	79	11	88	178	0	0	0	73.6
7	Pineridge Princeton Park	540	118	15	195	328	0	0	0	60.7
8	Parkwood	526	140	12	197	349	1	0	2	66.7
9	Woodlands/Windermere	413	137	19	133	289	0	0	0	70.0
10	Walden Park	286	54	12	79	145	0	0	1	51.0
11	Woodlands Willoughby	334	93	11	118	222	0	0	0	66.5
12	Woodlands Woodcrest	449	121	12	139	272	0	0	0	60.6
13	Woodlands Wakefield	508	153	21	134	308	0	0	0	60.6
14	Sturgeon Point	624	79	11	111	201	0	0	1	32.4
15	Inglewood/Ellesmere	378	107	8	107	222	1	0	1	59.0
16	Lacombe North East	404	105	20	112	237	1	0	1	58.9
17	Lacombe Central East	423	106	15	130	251	0	0	0	59.3
18	Lacombe South East	477	128	23	124	275	1	0	0	57.7
19	Mission/Morgan Park	461	120	29	132	281	1	0	0	61.0
20	Mission Central	167	94	13	60	167	2	0	0	100.0
21/22	Northridge Youville	512	137	25	108	270	0	0	0	52.7
23/24	Mission South West/Park	507	102	12	127	241	0	0	0	47.5
25	Braeside North	390	116	6	106	228	0	0	0	58.5
26	Braeside Park	284	62	6	106	174	0	0	0	61.3
27	Braeside East	388	78	15	111	204	0	0	0	52.6
28	Braeside Ravines	430	135	17	103	255	1	0	0	59.3
29	Braeside Central	339	95	19	83	197	0	0	0	58.1
30	Braeside West	342	94	20	82	196	0	0	0	57.3
31	Sturgeon Heights West	368	116	18	83	217	0	0	0	59.0
32	Sturgeon Heights East	378	98	8	129	235	0	0	0	62.2
33	Sturgeon Heights Central	252	52	14	86	152	0	0	0	60.3
34	Sturgeon Heights South	447	95	30	155	280	0	0	0	62.6
35	Forest Lawn Farmstead	245	53	11	100	164	0	0	0	66.9
36	Forest Park	360	92	13	111	216	1	0	0	60.0
37	Forest Lawn South East	395	100	10	110	220	0	0	0	55.7
38	Forest Lawn West	491	121	24	146	291	0	0	0	59.3
39	Forest Lawn North	318	96	14	93	203	0	0	0	63.8
40	Forest Lawn East	427	110	19	114	243	0	0	0	56.9
41	Akinsdale North	422	78	19	116	213	2	0	0	50.5
42	Akinsdale/Andrew	302	68	12	77	157	0	0	0	52.0
43	Akinsdale/Alpine	341	65	6	124	195	0	1	0	57.5
44	Akinsdale Gardens	285	29	9	65	103	0	0	0	36.1
45	Akinsdale	359	81	24	122	227	2	0	0	63.2
46	Akinsdale West	482	91	10	184	285	3	0	0	59.1
47	Akinsdale Arena	292	84	8	94	186	1	0	0	63.7
48	Akinsdale Alderwood	367	88	15	116	219	0	0	0	59.7
49	Akinsdale West	534	131	28	151	310	1	0	0	58.1
50	Grandin Glaewyn	356	84	10	100	194	0	0	0	54.5
51	Grandin Goodridge	345	75	13	104	192	0	0	0	55.7

Electoral Division of St. Albert
Statement of Official Results - March 12, 2001

POLL NUMBER	NAME OF POLL	NAMES ON LIST	LEN BRACKO LIB	MICHELLE MUNGALL NDP	MARY O'NEILL PC	V	S	D	R	% VOTER TURNOUT
52	Grandin Pond	373	97	9	104	210	0	0	0	56.3
53	Grandin Gateway	380	83	15	94	192	0	0	0	50.5
54	Grandin Grandville	420	117	12	135	264	0	0	0	62.9
55	Grandin North	306	87	5	102	194	0	0	0	63.4
56	Grandin Gresham	384	104	18	123	245	0	0	0	63.8
57	Grandin Greenbrier	257	91	14	80	185	0	0	0	72.0
58	Grandin Village	346	42	16	108	166	0	0	0	48.0
59	Grandin Woods Village	361	82	13	99	194	0	0	0	53.7
60	Grandin/Greenfields	365	62	13	99	174	0	0	0	47.7
61	Grandin/Glenwood	356	112	9	118	239	0	0	0	67.1
62	Grandin/Grenfell	401	110	8	127	245	0	0	1	61.3
63	Grandin/Gladstone/Garden Crescent	442	68	33	110	211	1	0	0	47.7
64	Grandin/Gordon/Grandora	389	92	14	123	229	1	0	0	58.9
65	Grandin/Gillian	358	78	18	108	204	0	0	0	57.0
66A	Heritage Hills	257	39	9	75	123	3	0	1	48.2
66B	Heritage Hills	408	72	18	133	223	0	0	0	54.7
67	Heritage Havenwood	491	98	19	175	292	1	0	0	59.5
68	Heritage Lakes	616	100	20	246	366	0	0	2	59.7
69A	Heritage Hills South West	325	85	11	93	189	0	0	1	58.5
69B	Heritage South West	323	48	9	132	189	0	0	1	58.8
70	Advance - A	0	282	28	317	627	0	0	0	
71	Mobile - Sturgeon Community Hospital/ Northridge/Chateau Mission/Youville	0	71	12	76	159	2	1	1	
72	Special Ballot	0	127	11	193	331	1	0	14	
73	Advance - B	0	237	24	265	526	4	0	0	
	TOTAL	**28,444**	**7,479**	**1,122**	**9,537**	**18,138**	**34**	**2**	**27**	**63.9**

V = Valid Ballots S = Spoiled Ballots D = Declined Ballots R = Rejected Ballots

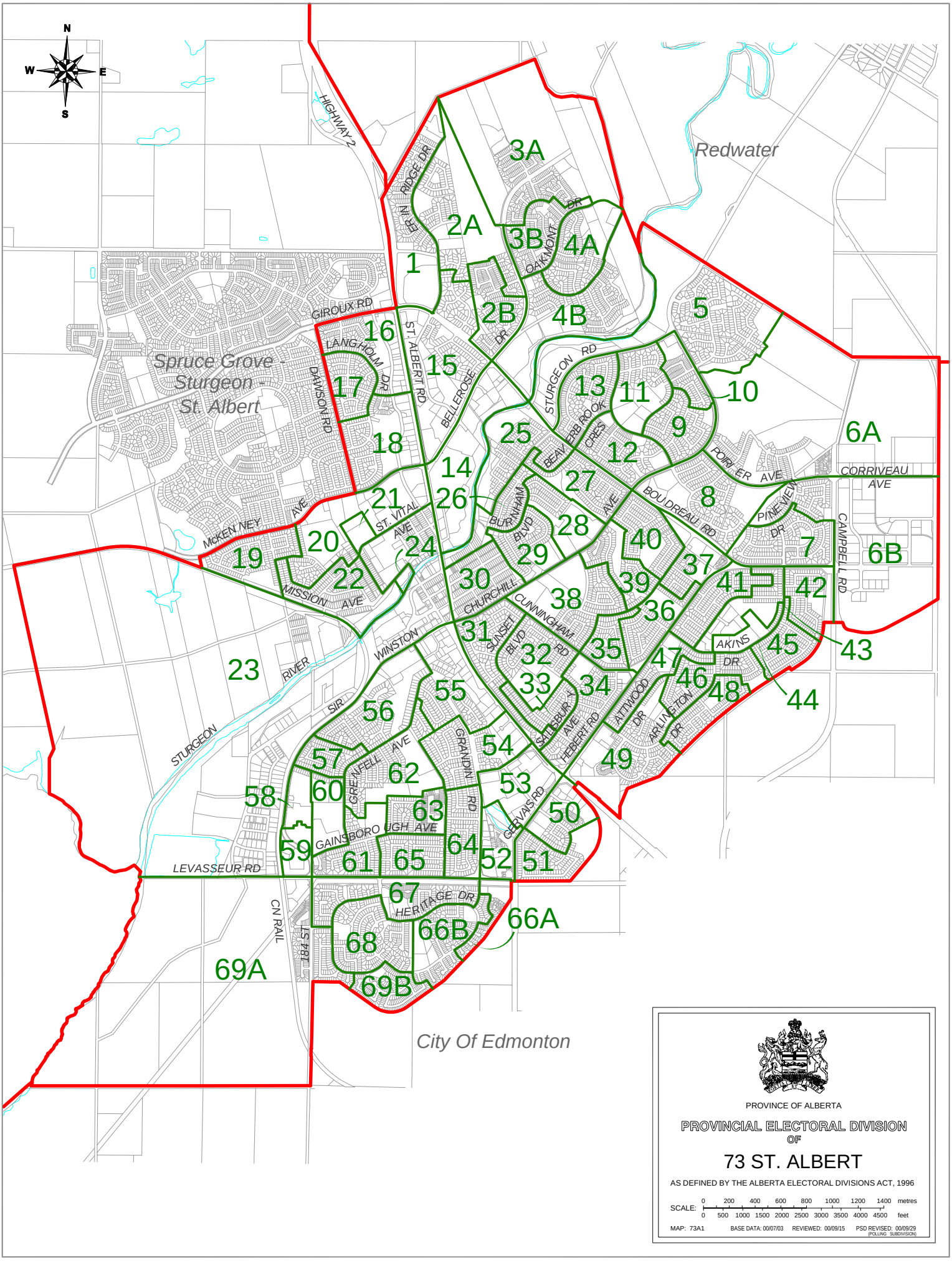

PROVINCE OF ALBERTA

PROVINCIAL ELECTORAL DIVISION OF

73 ST. ALBERT

AS DEFINED BY THE ALBERTA ELECTORAL DIVISIONS ACT, 1996

SCALE: 0 200 400 600 800 1000 1200 1400 metres
0 500 1000 1500 2000 2500 3000 3500 4000 4500 feet

MAP: 73A1 BASE DATA: 00/07/03 REVIEWED: 00/09/15 PSD REVISED: 00/09/29 (POLLING SUBDIVISION)

Electoral Division of Sherwood Park
Statement of Official Results - March 12, 2001

POLL NUMBER	NAME OF POLL	NAMES ON LIST	IRIS EVANS PC	CHRIS HARWOOD NDP	LOUISE ROGERS LIB	V	S	D	R	% VOTER TURNOUT
1	Village on the Lake	408	142	14	71	227	0	0	0	55.6
2	Village on the Lake	458	182	20	101	303	0	0	0	66.2
3	Village on the Lake	414	155	7	68	230	0	0	1	55.8
4	Westboro	256	92	24	46	162	0	0	0	63.3
5	Westboro	342	118	29	67	214	0	0	1	62.9
6	Westboro	302	135	19	66	220	0	0	0	72.8
7	Westboro	375	122	24	61	207	0	0	2	55.7
8	Westboro	235	94	16	42	152	0	0	0	64.7
9	Woodbridge	475	184	23	111	318	0	0	0	66.9
10	Woodbridge	475	161	16	82	259	0	0	1	54.7
11	Woodbridge	408	172	24	95	291	0	0	1	71.6
12	Woodbridge	469	174	19	91	284	0	0	0	60.6
13	Millshaven	345	142	22	69	233	1	0	1	67.8
14	Millshaven	391	162	16	70	248	0	0	1	63.7
15	Millshaven	312	111	17	46	174	0	0	0	55.8
16	Millshaven	371	118	17	82	217	0	0	1	58.8
17	Millshaven	387	142	22	72	236	0	0	1	61.2
18	Millshaven	367	139	17	69	225	0	0	0	61.3
19	Millshaven	393	152	12	66	230	0	0	0	58.5
20	Great Oaks	263	79	11	53	143	0	0	0	54.4
21	Beauvista	468	184	20	91	295	0	0	0	63.0
22	Glenmore	353	134	19	63	216	0	0	0	61.2
23	Lincoln	273	89	26	22	137	0	0	0	50.2
24	Sherwood Heights	342	108	17	64	189	0	0	0	55.3
25	Sherwood Heights	302	128	15	52	195	0	0	0	64.6
26	Sherwood Heights	373	140	23	64	227	0	0	0	60.9
27	Sherwood Heights	299	109	12	65	186	0	0	0	62.2
28	Sherwood Heights	382	84	10	64	158	0	0	0	41.4
29	Sherwood Heights	281	94	18	52	164	0	0	0	58.4
30	Sherwood Heights	299	105	16	50	171	0	0	0	57.2
31	Maplegrove	324	128	16	61	205	0	1	1	63.9
32	Maplegrove	383	127	21	84	232	0	0	0	60.6
33	Maplewood	292	101	17	43	161	0	0	1	55.5
34	Maplewood	327	132	22	51	205	0	0	0	62.7
35	Maplewood	292	116	10	62	188	0	0	0	64.4
36	Maplewood	344	125	16	65	206	0	0	0	59.9
37	Brentwood	289	120	20	38	178	0	0	0	61.6
38	Brentwood	310	101	21	54	176	0	0	1	57.1
39	Brentwood	266	99	16	42	157	0	0	0	59.0
40	Brentwood	379	169	10	64	243	0	0	1	64.4
41	Brentwood	299	109	24	54	187	0	0	0	62.5
42	Glen Allan	320	139	17	51	207	0	0	2	65.3
43	Glen Allan	363	136	23	63	222	0	0	2	61.7
44	Glen Allen	438	164	15	66	245	0	0	0	55.9
45	Glen Allan	464	156	28	79	263	0	0	0	56.7
46	Glen Allan	468	187	26	85	298	0	0	2	64.1
47	Glen Allan	412	148	20	86	254	0	0	1	61.9
48	Glen Allan	430	173	15	63	251	0	0	0	58.4
49	Glen Allan	337	124	13	62	199	0	0	0	59.1
50	Glen Allan	421	142	34	74	250	0	0	0	59.4
51	Glen Allan	416	168	21	71	260	0	0	2	63.0
52	Charlton Heights	318	131	12	48	191	0	0	0	60.1
53	Durham Town Square	328	114	8	67	189	0	0	1	57.9

Electoral Division of Sherwood Park
Statement of Official Results - March 12, 2001

POLL NUMBER	NAME OF POLL	NAMES ON LIST	IRIS EVANS PC	CHRIS HARWOOD NDP	LOUISE ROGERS LIB	V	S	D	R	% VOTER TURNOUT
54	Charlton Heights	397	142	24	58	224	0	0	0	56.4
55	Charlton Heights/Cloverbar	302	132	6	45	183	0	0	0	60.6
56	Cloverbar Ranch	432	200	17	78	295	0	0	0	68.3
57	Cloverbar Ranch	601	238	34	94	366	0	0	0	60.9
58	Lakeland Village North	344	90	19	33	142	0	0	0	41.3
59	Lakeland Village South	389	156	20	32	208	0	0	0	53.5
60	Davidson Creek	398	146	9	46	201	0	0	0	50.5
61	Davidson Creek	313	129	11	21	161	0	0	0	51.4
62	Davidson Creek	460	224	11	54	289	1	0	0	62.8
63	Clarkdale Meadows	341	149	7	45	201	0	0	0	58.9
64	Clarkdale Meadows	397	165	6	64	235	1	0	0	59.2
65	Clarkdale Meadows	432	167	22	61	250	0	0	0	57.9
66	Clarkdale Meadows	413	146	25	80	251	0	0	0	60.8
67	Clarkdale Meadows	441	194	19	94	307	0	0	0	69.6
68	Chelsea/Davidson	396	153	13	61	227	0	0	0	57.3
69	Craigavon	467	213	12	81	306	0	0	0	65.5
70	Heritage Hills	389	143	15	68	226	0	0	0	58.1
71	Heritage Hills	503	228	17	87	332	1	0	0	66.0
72	Heritage Hills	432	182	62	12	256	1	0	0	59.3
73	Craigavon	490	178	24	112	314	1	0	0	64.1
74	Craigavon	456	193	11	75	279	0	0	0	61.2
75	Foxhaven	362	164	6	50	220	1	0	0	60.8
76	Foxboro/Forrest Green	341	112	18	54	184	0	0	0	54.0
77	Nottingham	471	214	17	87	318	0	0	0	67.5
78	Nottingham	472	178	18	95	291	0	0	1	61.9
79	Nottingham	561	241	21	82	344	0	0	0	61.3
80	Nottingham	456	161	14	55	230	0	0	0	50.4
81	Regency Park the Ridge	546	248	21	77	346	0	0	0	63.4
82	Regency Park	441	184	22	66	272	0	0	1	61.9
83	The Ridge	356	169	14	56	239	0	0	0	67.1
84	Advance	0	683	66	302	1,051	1	0	1	
85	Mobile - Cloverbar/Apple Blossom/ Sherwood Park Care Centre	0	68	12	29	109	0	0	3	
86	Mobile - County Cottage/Silverbirch/ Strathcona Care Centre	0	69	14	29	112	1	0	0	
87	Special Ballot	0	124	9	56	189	0	2	14	
	TOTAL	**31,837**	**13,243**	**1,606**	**5,787**	**20,636**	**9**	**3**	**44**	**65.0**

V = Valid Ballots S = Spoiled Ballots D = Declined Ballots R = Rejected Ballots

PROVINCE OF ALBERTA

PROVINCIAL ELECTORAL DIVISION OF 74 SHERWOOD PARK

AS DEFINED BY THE ALBERTA ELECTORAL DIVISIONS ACT, 1996

SCALE: 0 200 400 600 800 1000 1200 1400 1600 1800 metres
0 1000 2000 3000 4000 5000 6000 feet

MAP: 74A1 BASE DATA: 00/07/03 REVIEWED: 00/09/15 PSD REVISED: 00/09/29 (POLLING SUBDIVISION)

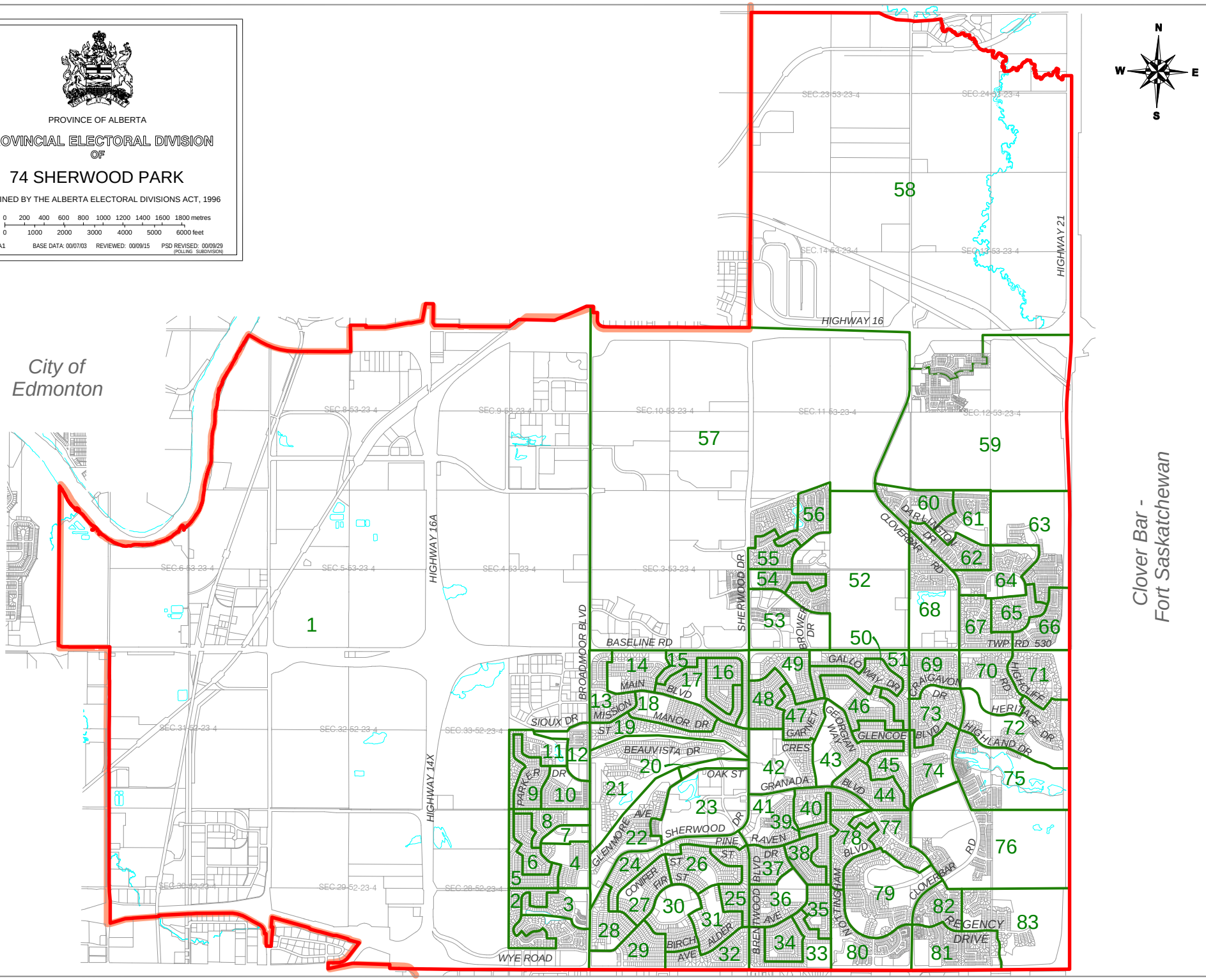

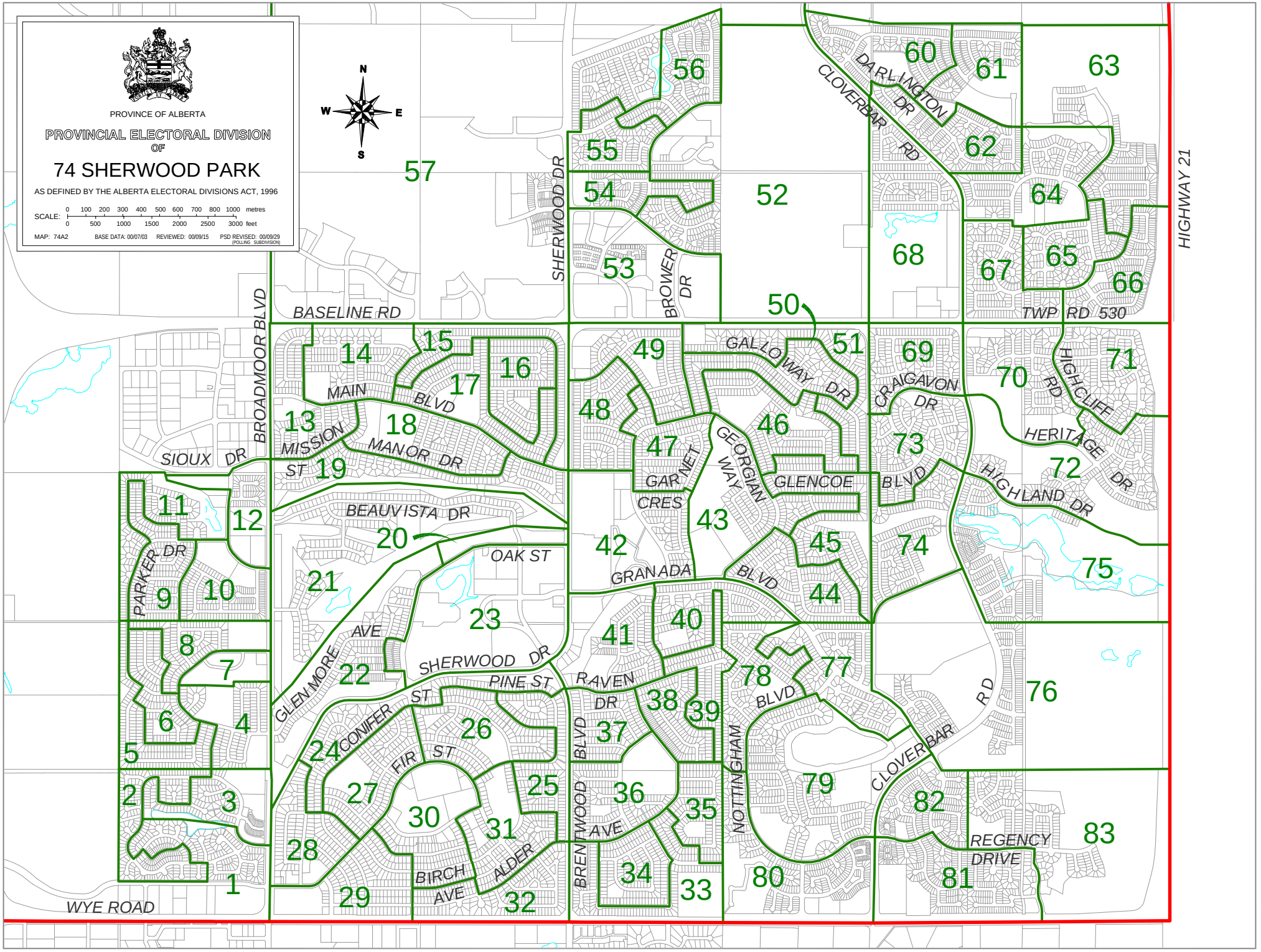
PROVINCE OF ALBERTA
PROVINCIAL ELECTORAL DIVISION
OF
74 SHERWOOD PARK
AS DEFINED BY THE ALBERTA ELECTORAL DIVISIONS ACT, 1996
SCALE: 0 100 200 300 400 500 600 700 800 1000 metres
0 500 1000 1500 2000 2500 3000 feet
MAP: 74A2
BASE DATA: 00/07/03
REVIEWED: 00/09/15
PSD REVISED: 00/09/29 (POLLING SUBDIVISION)
N
W
E
S
HIGHWAY 21
SHERWOOD DR
BROWER DR
CLOVERBAR RD
DARLINGTON DR
BASELINE RD
TWP RD 530
BROADMOOR BLVD
MAIN BLVD
MISSION ST
MANOR DR
SIOUX DR
GALLOWAY DR
CRAIGAVON DR
HIGHCLIFE RD
HERITAGE DR
HIGHLAND DR
GARNET CRES
GEORGIAN WAY
GLENCOE BLVD
BEAUVISTA DR
OAK ST
PARKER DR
GRANADA BLVD
GLENMORE AVE
SHERWOOD DR
PINE ST
RAVEN DR
CONIFER ST
FIR ST
BIRCH AVE
ALDER
BRENTWOOD BLVD
NOTTINGHAM
CLOVERBAR RD
REGENCY DRIVE
WYE ROAD
1 2 3 4 5 6 7 8 9 10 11 12 13 14 15 16 17 18 19 20 21 22 23 24 25 26 27 28 29 30 31 32 33 34 35 36 37 38 39 40 41 42 43 44 45 46 47 48 49 50 51 52 53 54 55 56 57 60 61 62 63 64 65 66 67 68 69 70 71 72 73 74 75 76 77 78 79 80 81 82 83

Electoral Division of Spruce Grove-Sturgeon-St. Albert
Statement of Official Results - March 12, 2001

POLL NUMBER	NAME OF POLL	NAMES ON LIST	DALE APOSTAL NDP	DOUG HORNER PC	COLLEEN SOETAERT LIB	V	S	D	R	% VOTER TURNOUT
1	Rural Legal West	215	3	68	48	119	0	0	0	55.3
2	Alcomdale	377	4	122	83	209	0	3	1	56.5
3	Alexander	382	1	34	75	110	1	0	0	28.8
4	Riviere Qui Barre	477	17	151	151	319	0	0	0	66.9
5	Rural Morinville West	403	9	143	67	219	1	0	0	54.3
6	Calahoo North	374	10	146	91	247	0	3	0	66.8
7	Calahoo South	371	16	153	75	244	0	0	1	66.0
8	Villeneuve	399	9	108	131	248	0	0	1	62.4
9	Volmer	356	6	135	70	211	0	0	0	59.3
10	Deerbourne Park	438	18	141	86	245	0	0	1	56.2
11	Dundas Delage	345	8	107	69	184	0	0	0	53.3
12	Deer Ridge North	250	7	78	48	133	0	1	0	53.6
13	Durocher	342	9	94	70	173	0	0	0	50.6
14	Deer Ridge West	375	9	155	38	202	0	0	0	53.9
15	North Ridge	261	10	102	52	164	0	0	2	63.6
16	Dorchester West	493	7	170	153	330	0	0	0	66.9
17	Deer Ridge Park	391	8	139	117	264	0	0	1	67.8
18	Dalhousie Danforth	399	6	146	122	274	0	0	0	68.7
19	Desmarais	400	13	147	113	273	0	0	0	68.3
20	Dayton	383	10	118	85	213	0	0	0	55.6
21	Livingstone Lorraine	432	15	124	138	277	0	0	0	64.1
22	Lodgepole Lucerne	316	5	88	111	204	0	0	0	64.6
23	Lacombe Park Estates	358	8	135	75	218	0	0	0	60.9
24	Lindberg Longview	395	9	100	115	224	0	0	2	57.2
25	Leddy Labelle	374	12	99	111	222	0	0	0	59.4
26	Lambert Linwood	448	17	100	135	252	0	0	2	56.7
27	Langley Park	373	13	97	100	210	0	0	1	56.6
28	Larkspur Lamartine	336	6	97	105	208	0	0	0	61.9
29	Lester	367	18	104	112	234	0	0	0	63.8
30	Lacombe Park Lake	429	4	125	145	274	0	0	2	64.3
31	Big Lake	391	4	124	122	250	0	0	0	63.9
32	Northview	501	7	164	56	227	1	0	0	45.3
33	Atim Lake	424	8	163	82	253	0	0	1	59.9
34	Parkland Village North	375	21	89	66	176	0	0	0	46.9
35	Parkland Village South	380	13	128	45	186	1	0	0	48.9
36	Deer Park	241	7	104	36	147	1	0	0	61.0
37	Aspenglen Creekside	416	10	158	75	243	0	0	0	58.4
38	Fieldstone Linkside	459	5	177	98	280	0	0	1	61.2
39	Stoneshire	458	8	163	128	299	0	0	0	65.3
40	Grove Meadows East	505	8	160	111	279	1	0	1	55.4
41	Grove Meadows West	410	8	120	86	214	1	0	0	52.2
42	Lakewood	392	9	130	57	196	0	0	0	50.0
43	Brookwood North East	412	7	138	96	241	0	0	0	58.5
44	Brookwood North West	322	7	96	67	170	0	0	0	52.8
45	Woodside	377	6	123	88	217	0	0	0	57.6
46	Woodhaven North	329	2	114	61	177	0	0	0	53.8
47	Millgrove North	454	14	128	128	270	0	0	1	59.7
48	Millgrove West	483	11	184	130	325	0	0	0	67.3
49	Heatherglen	414	17	119	85	221	0	0	0	53.4
50	Millgrove South	436	13	110	89	212	0	0	1	48.9
51	Woodhaven West	419	13	120	94	227	0	0	0	54.2
52	Woodhaven East	296	5	88	65	158	0	0	0	53.4
53	Brookwood Park	384	7	77	83	167	0	0	0	43.5

Electoral Division of Spruce Grove-Sturgeon-St. Albert
Statement of Official Results - March 12, 2001

POLL NUMBER	NAME OF POLL	NAMES ON LIST	DALE APOSTAL NDP	DOUG HORNER PC	COLLEEN SOETAERT LIB	V	S	D	R	% VOTER TURNOUT
54	Brookwood South	312	8	100	76	184	0	0	1	59.3
55	Broxton North East	390	6	139	71	216	0	0	0	55.4
56	Broxton North West	368	16	109	79	204	0	0	0	55.4
57	Spruce Grove Central	494	10	127	65	202	0	0	2	41.3
58	Mobile City	384	21	75	55	151	0	0	0	39.3
59	Westgrove East	389	9	135	70	214	0	0	0	55.0
60	Westgrove North	314	14	75	75	164	0	0	0	52.2
61	Westgrove South	267	6	76	40	122	0	2	0	46.4
62	Spruce Grove South East	400	9	160	83	252	0	0	1	63.3
63	Advance - Morinville	0	0	24	19	43	0	0	0	
64	Advance - Spruce Grove	0	10	237	127	374	1	0	0	
65	Advance - St. Albert	0	9	179	147	335	0	0	0	
66	Mobile - Spruce Grove (Good Sam.)	0	1	14	9	24	0	0	1	
67	Special Ballot	0	0	57	77	134	0	0	11	
	TOTAL	**23,855**	**616**	**8,010**	**5,832**	**14,458**	**8**	**9**	**35**	**60.8**

V = Valid Ballots S = Spoiled Ballots D = Declined Ballots R = Rejected Ballots

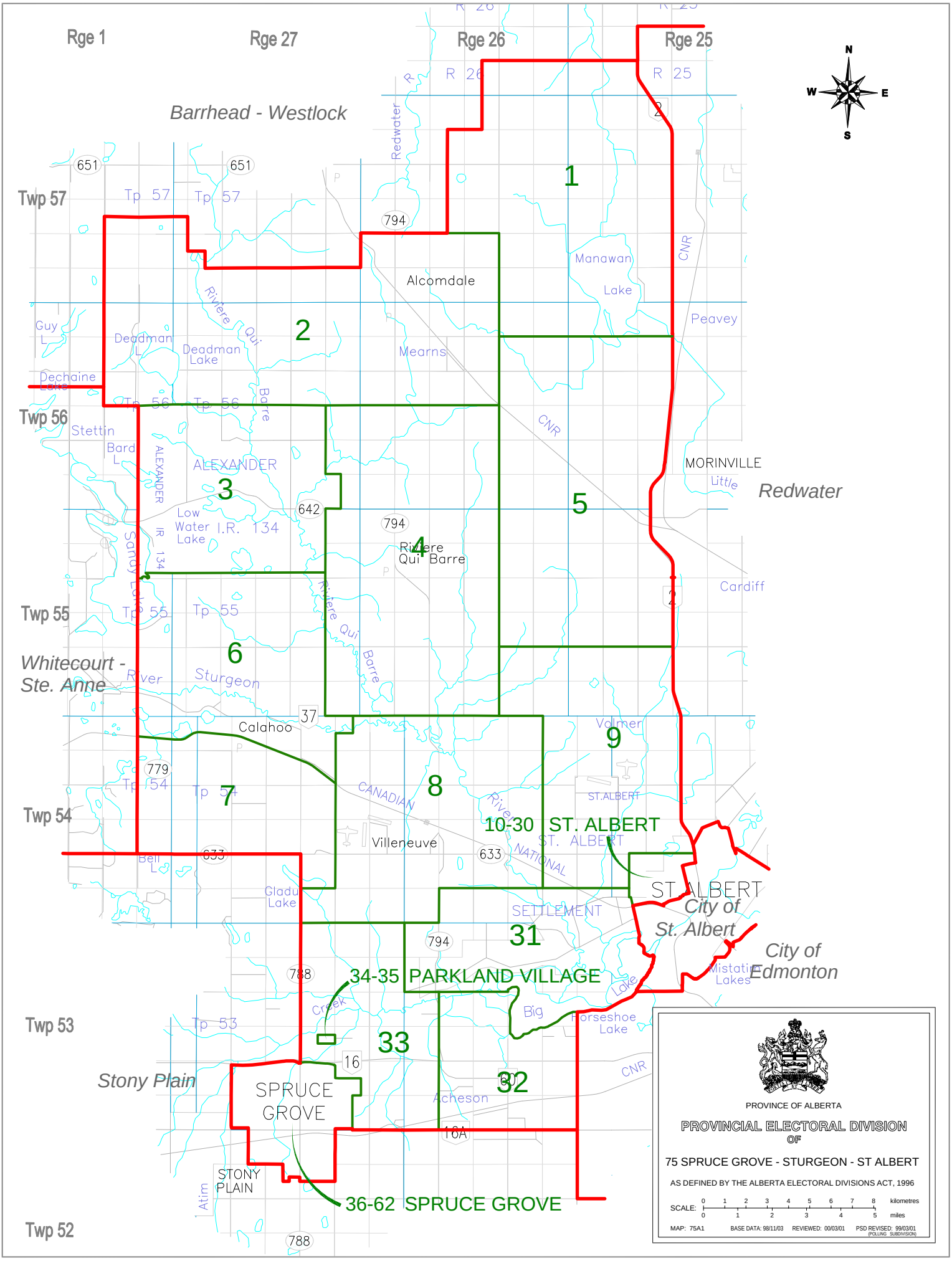
Rge 1
Rge 27
Rge 26
Rge 25
N
W
E
S
Barrhead - Westlock
Redwater
Twp 57
Tp 57
651
794
Alcomdale
Manawan Lake
CNR
Peavey
Riviere Qui Barre
Deadman L.
Deadman Lake
Guy L.
Dechaine Lake
Mearns
Twp 56
Tp 56
Stettin
Bard L.
ALEXANDER
ALEXANDER IR 134
Low Water I.R. 134 Lake
Sandy Lake
MORINVILLE
Little
Redwater
642
Riviere Qui Barre
Cardiff
Twp 55
Tp 55
Whitecourt - Ste. Anne
River
Sturgeon
Calahoo
37
Valmer
779
Twp 54
Tp 54
CANADIAN
Villeneuve
ST. ALBERT
10-30 ST. ALBERT
633
Bell L.
Gladu Lake
SETTLEMENT
31
ST. ALBERT
City of St. Albert
City of Edmonton
Mistatim Lakes
788
34-35 PARKLAND VILLAGE
Big Lake
Horseshoe Lake
Twp 53
Tp 53
Creek
33
16
32
CNR
Stony Plain
SPRUCE GROVE
Acheson
16A
STONY PLAIN
Atim
36-62 SPRUCE GROVE
Twp 52
1
2
3
4
5
6
7
8
9
PROVINCE OF ALBERTA
PROVINCIAL ELECTORAL DIVISION
OF
75 SPRUCE GROVE - STURGEON - ST ALBERT
AS DEFINED BY THE ALBERTA ELECTORAL DIVISIONS ACT, 1996
SCALE: 0 1 2 3 4 5 6 7 8 kilometres
0 1 2 3 4 5 miles
MAP: 75A1
BASE DATA: 98/11/03
REVIEWED: 00/03/01
PSD REVISED: 99/03/01
(POLLING SUBDIVISION)

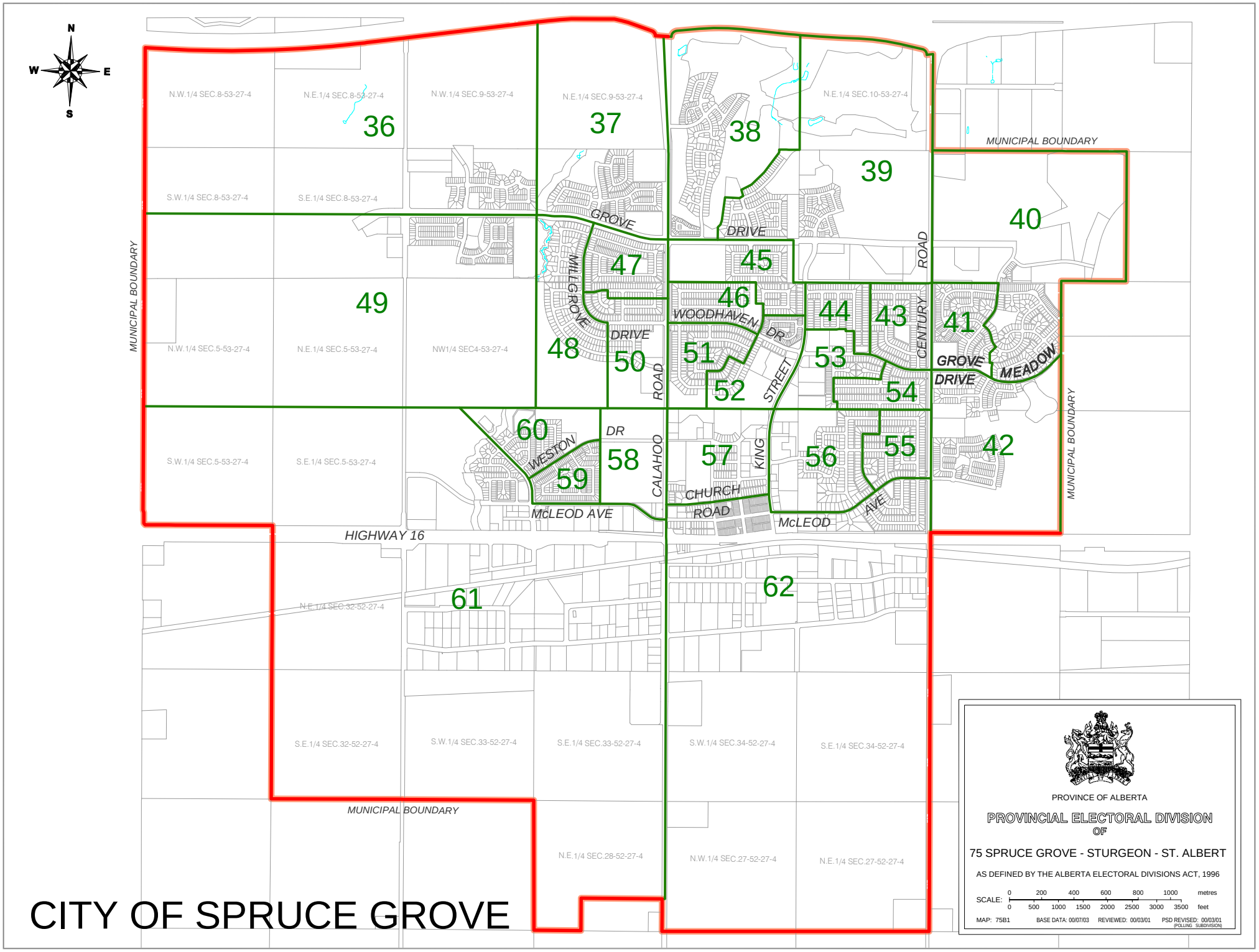

CITY OF SPRUCE GROVE

PROVINCE OF ALBERTA

PROVINCIAL ELECTORAL DIVISION OF

75 SPRUCE GROVE - STURGEON - ST. ALBERT

AS DEFINED BY THE ALBERTA ELECTORAL DIVISIONS ACT, 1996

SCALE: 0 200 400 600 800 1000 metres
0 500 1000 1500 2000 2500 3000 3500 feet

MAP: 75B1 BASE DATA: 00/07/03 REVIEWED: 00/03/01 PSD REVISED: 00/03/01 (POLLING SUBDIVISION)

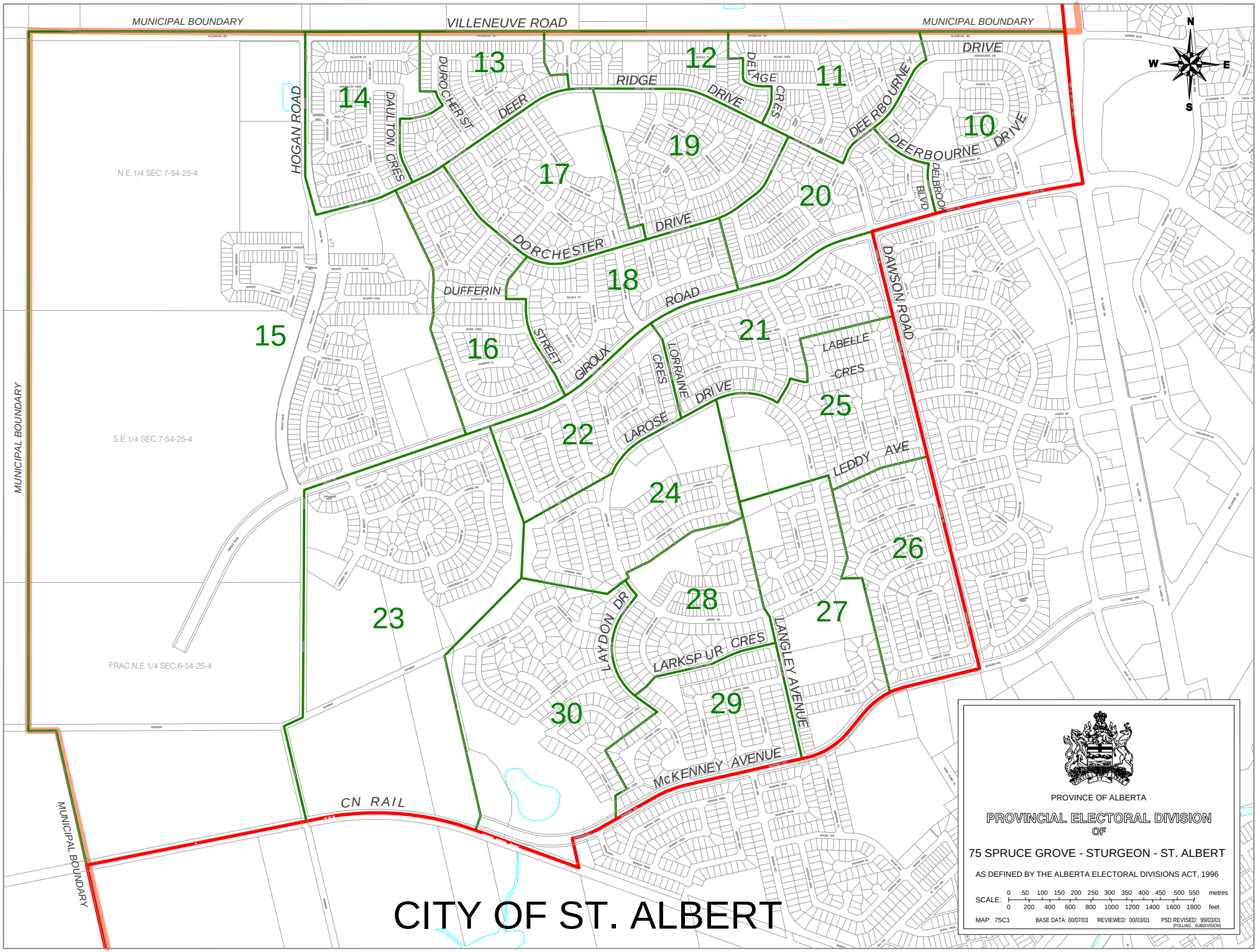
MUNICIPAL BOUNDARY
VILLENEUVE ROAD
MUNICIPAL BOUNDARY
N
W
E
S
HOGAN ROAD
DAULTON CRES
DUROCHER ST
DEER RIDGE DRIVE
DELAGE CRES
DEERBOURNE DRIVE
DEERBOURNE DRIVE
DELBROOK BLVD
DORCHESTER DRIVE
DUFFERIN STREET
GIROUX ROAD
LORRAINE CRES
LAROSE DRIVE
LABELLE CRES
LEDDY AVE
DAWSON ROAD
LAYDON DR
LARKSPUR CRES
LANGLEY AVENUE
McKENNEY AVENUE
CN RAIL
N.E.1/4 SEC.7-54-25-4
S.E.1/4 SEC.7-54-25-4
FRAC.N.E.1/4 SEC.6-54-25-4
MUNICIPAL BOUNDARY
MUNICIPAL BOUNDARY
10
11
12
13
14
15
16
17
18
19
20
21
22
23
24
25
26
27
28
29
30
CITY OF ST. ALBERT
PROVINCE OF ALBERTA
PROVINCIAL ELECTORAL DIVISION
OF
75 SPRUCE GROVE - STURGEON - ST. ALBERT
AS DEFINED BY THE ALBERTA ELECTORAL DIVISIONS ACT, 1996
SCALE: 0 50 100 150 200 250 300 350 400 450 500 550 metres
0 200 400 600 800 1000 1200 1400 1600 1800 feet
MAP: 75C1
BASE DATA: 00/07/03
REVIEWED: 00/03/01
PSD REVISED: 99/03/01
(POLLING SUBDIVISION)

Electoral Division of Stony Plain
Statement of Official Results - March 12, 2001

POLL NUMBER	NAME OF POLL	NAMES ON LIST	MONIKA CAPPIS LIB	STEPHEN LINDOP NDP	STAN WOLOSHYN PC	V	S	D	R	% VOTER TURNOUT
1	Entwistle Magnolia	356	62	24	132	218	0	0	0	61.2
2	Entwistle South	258	24	12	87	123	0	0	0	47.7
3	Gainford Fallis	376	58	31	131	220	2	0	0	58.5
4	Seba Beach	386	74	21	152	247	1	0	0	64.0
5	Wabamun North	308	54	25	124	203	1	0	0	65.9
6	Wabamun Village	476	80	36	166	282	0	1	6	60.7
7	Clear Lake	282	45	23	93	161	0	0	0	57.1
8	Smithfield	296	25	13	90	128	0	0	0	43.2
9	Manly	312	46	15	116	177	1	0	0	56.7
10	Blueberry West	553	61	17	187	265	1	0	0	47.9
11	Blueberry	477	66	31	177	274	2	0	0	57.4
12	Blueberry East	289	50	15	116	181	0	0	0	62.6
13	Hubbles Lake	395	56	36	164	256	1	2	0	65.3
14	Hubbles Lake North	236	25	2	108	135	0	0	0	57.2
15	Chickakoo	411	60	13	172	245	0	0	2	60.1
16	Hubbles Lake North West	223	31	8	70	109	0	0	0	48.9
17	Chickakoo North	532	64	17	211	292	1	0	0	54.9
18	Panorama Heights	386	44	19	153	216	1	0	0	56.0
19	Muir Lake	391	59	13	147	219	0	0	0	56.0
20	Westbrook	223	22	8	62	92	0	0	0	41.3
21	Spruce Grove North	339	38	3	137	178	0	0	0	52.5
22A	Stony Plain West (North)	311	25	13	109	147	1	0	0	47.3
22B	Stony Plain West (South)	292	43	24	96	163	0	0	0	55.8
23	Stony Plain Southwest	478	59	13	160	232	0	0	0	48.5
24	Stony Glens	426	71	17	130	218	0	0	0	51.2
25	Stony Central	368	40	19	152	211	1	0	0	57.3
26	Meridian Heights West	255	23	13	102	138	0	0	0	54.1
27	Boulder	415	43	20	120	183	0	0	0	44.1
28	Meridian Central	333	42	10	78	130	0	0	1	39.3
29	Meridian West	496	58	23	154	235	0	0	3	48.0
30	Forest Green North	377	34	17	114	165	0	0	0	43.8
31	Forest Green	489	33	20	167	220	0	0	0	45.0
32	Forest Green West	387	39	20	137	196	1	0	0	50.6
33	Southridge	371	66	14	121	201	1	0	0	54.2
34	Southridge South	451	69	20	180	269	0	0	1	59.9
35	Fairway Sunrise	351	40	13	146	199	2	0	0	56.7
36	High Park	423	44	21	182	247	0	0	0	58.4
37	Spruce Grove South	456	76	28	158	262	0	0	1	57.7
38	Spruce Grove South East	450	62	15	163	240	0	0	0	53.3
39	Enoch I.R.	388	19	3	108	130	2	0	0	33.5
40	Clymont North East	473	58	35	211	304	0	0	1	64.5
41	Westridge	516	47	25	230	302	1	0	0	58.5
42	Clymont South	544	84	51	180	315	0	0	0	57.9
43	Clymont North West	496	81	40	190	311	0	0	0	62.7
44	Clymont South West	279	38	21	100	159	1	0	0	57.0
45	Graminia North West	340	30	17	133	180	0	1	0	53.2
46	Graminia	295	38	15	139	192	0	0	1	65.4
47	Deer Park	201	45	14	68	127	0	0	0	63.2
48	Sandhills	447	65	30	150	245	0	0	0	54.8
49	Garden Valley	374	37	18	155	210	0	0	0	56.1
50	Golden Spike	271	46	12	124	182	0	0	0	67.2
51	Holborn	431	56	24	183	263	0	0	0	61.0
52	Rosenthal	501	73	24	222	319	0	0	0	63.7

Electoral Division of Stony Plain
Statement of Official Results - March 12, 2001

POLL NUMBER	NAME OF POLL	NAMES ON LIST	MONIKA CAPPIS LIB	STEPHEN LINDOP NDP	STAN WOLOSHYN PC	V	S	D	R	% VOTER TURNOUT
53	Edmonton Beach	456	51	24	136	211	1	0	0	46.3
54	Carvel	362	57	21	115	193	0	0	0	53.3
55	Carvel South	517	55	23	171	249	0	0	0	48.2
56	Brightbank	388	68	22	172	262	0	0	1	67.8
57	Duffield	410	52	28	152	232	1	0	0	56.6
58	Paul Band I.R.	199	1	2	20	23	0	0	0	11.6
59	Keephills	210	19	17	105	141	1	0	0	67.1
60	Horen	214	26	14	100	140	0	0	1	65.9
61	Tomahawk	358	59	15	145	219	0	0	1	61.5
62	Moon Lake	364	31	18	140	189	0	0	0	51.9
63	Advance	0	128	39	332	499	0	0	1	
64	Mobile - George Hennig/ Stony Plain Hosp./Whispering Water	0	12	3	64	79	0	0	0	
65	Special Ballot	0	41	4	88	133	0	0	4	
	TOTAL	**23,668**	**3,228**	**1,261**	**9,197**	**13,686**	**24**	**4**	**24**	**57.9**

V = Valid Ballots S = Spoiled Ballots D = Declined Ballots R = Rejected Ballots

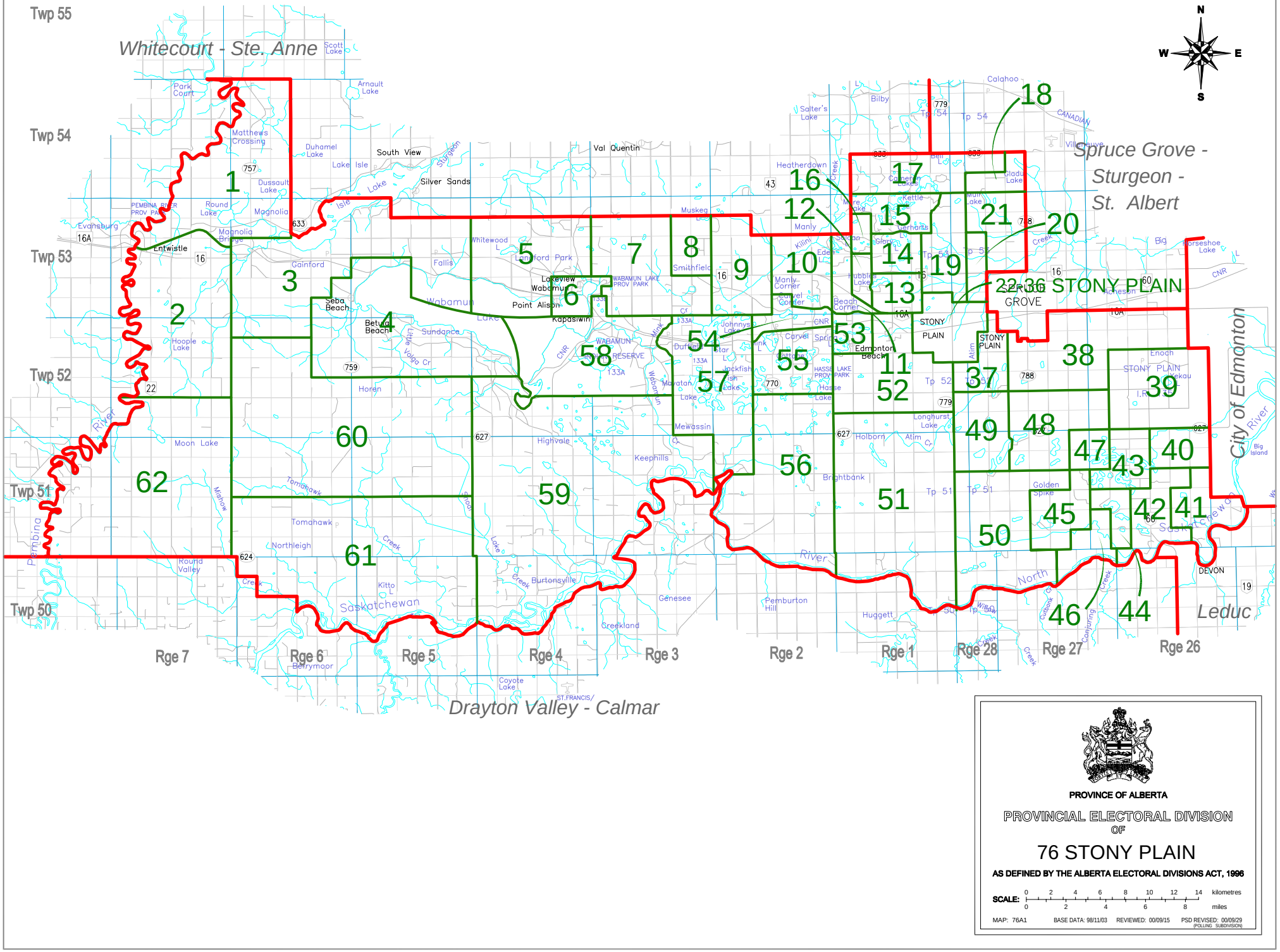
Whitecourt - Ste. Anne
Spruce Grove - Sturgeon - St. Albert
Drayton Valley - Calmar
City of Edmonton
Leduc
STONY PLAIN
SPRUCE GROVE
Twp 55
Twp 54
Twp 53
Twp 52
Twp 51
Twp 50
Rge 7
Rge 6
Rge 5
Rge 4
Rge 3
Rge 2
Rge 1
Rge 28
Rge 27
Rge 26
N
S
E
W
PROVINCE OF ALBERTA
PROVINCIAL ELECTORAL DIVISION OF
76 STONY PLAIN
AS DEFINED BY THE ALBERTA ELECTORAL DIVISIONS ACT, 1996
SCALE: 0 2 4 6 8 10 12 14 kilometres
0 2 4 6 8 miles
MAP: 76A1
BASE DATA: 98/11/03
REVIEWED: 00/09/15
PSD REVISED: 00/09/29
(POLLING SUBDIVISION)

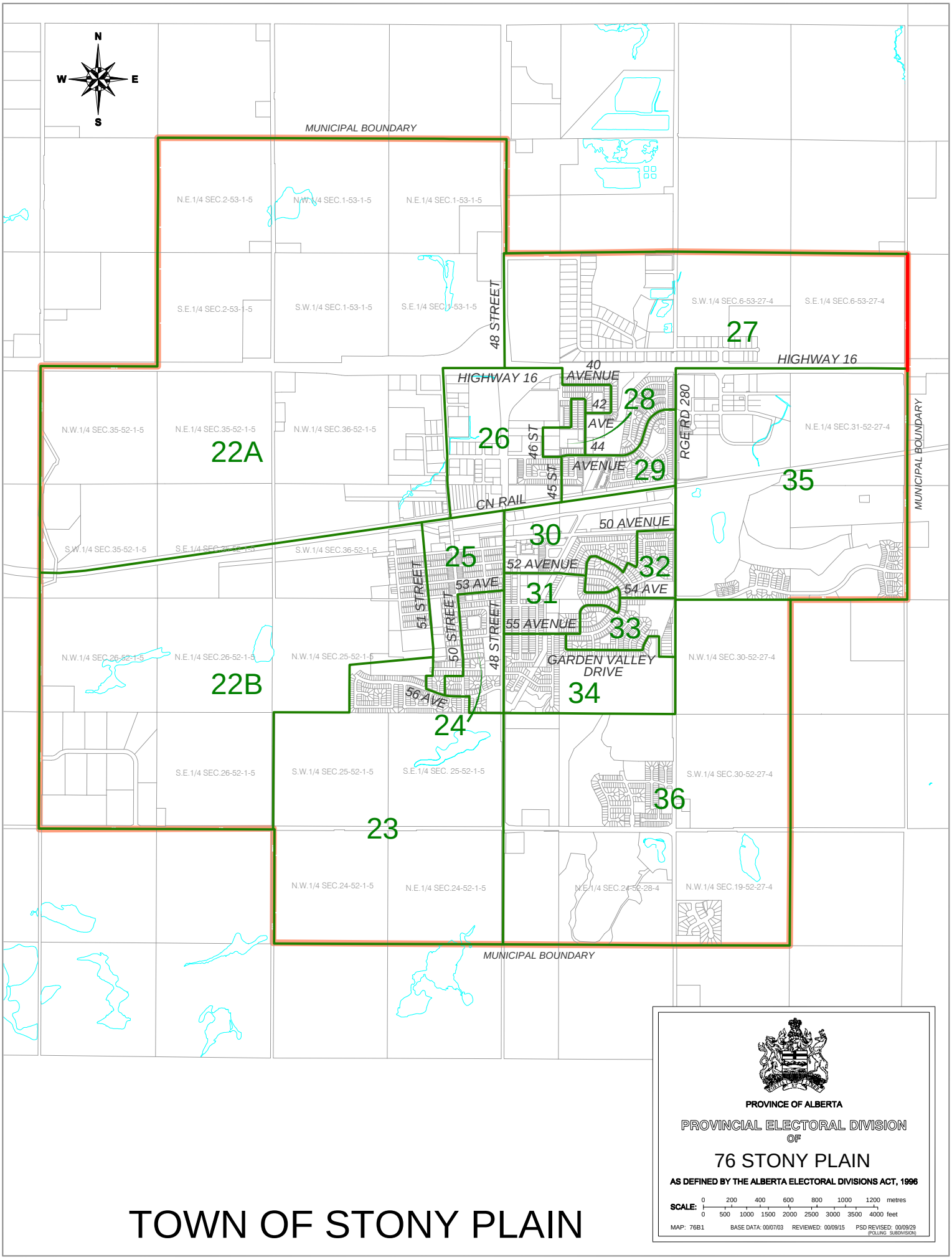

TOWN OF STONY PLAIN

PROVINCE OF ALBERTA

PROVINCIAL ELECTORAL DIVISION OF

76 STONY PLAIN

AS DEFINED BY THE ALBERTA ELECTORAL DIVISIONS ACT, 1996

SCALE: 0 200 400 600 800 1000 1200 metres
0 500 1000 1500 2000 2500 3000 3500 4000 feet

MAP: 76B1 BASE DATA: 00/07/03 REVIEWED: 00/09/15 PSD REVISED: 00/09/29 (POLLING SUBDIVISION)

Electoral Division of Strathmore-Brooks
Statement of Official Results - March 12, 2001

POLL NUMBER	NAME OF POLL	NAMES ON LIST	DON MACFARLANE NDP	RUDY MARTENS SC	BARRY MORISHITA LIB	LYLE OBERG PC	CHRISTOPHER SUTHERLAND IND	V	S	D	R	% VOTER TURNOUT
1	Lyalta	491	15	2	17	181	9	224	0	0	0	45.6
2	Strathmore Rural North	411	7	2	11	161	12	193	0	0	0	47.0
3	Strathmore Aspen Creek	312	6	1	18	141	3	169	0	0	0	54.2
4	Strathmore Downtown South	494	11	7	16	137	2	173	1	0	0	35.0
5	Strathmore Westmount	448	8	3	29	189	1	230	0	1	0	51.6
6	Strathmore Downtown North	457	3	1	14	127	3	148	0	0	0	32.4
7	Strathmore Thorncliff	475	10	2	24	175	4	215	0	0	0	45.3
8	Strathmore Parkwood	479	10	0	28	195	1	234	0	0	0	48.9
9	Strathmore Greenmeadows	358	8	4	24	119	0	155	0	0	1	43.6
10	Strathmore Cambria	427	9	3	25	180	5	222	0	1	0	52.2
11	Strathmore Brentwood	363	6	1	24	162	3	196	0	0	0	54.0
12	Strathmore Briar	322	5	3	11	125	12	156	0	0	0	48.4
13	Strathmore Maplewood North	338	5	0	16	129	3	153	0	0	0	45.3
14	Strathmore Strathaven	446	9	6	28	181	3	227	0	0	1	51.1
15	Strathmore Rural North East	519	5	5	9	216	19	254	0	0	0	48.9
16	Standard	537	5	16	19	299	17	356	0	0	0	66.3
17	Hussar	539	3	1	11	235	10	260	1	0	0	48.2
18	Gem	193	3	1	19	112	6	141	0	0	0	73.1
19	Bassano Rural	434	1	6	21	103	12	143	0	0	0	32.9
20	Gleichen	506	18	3	28	224	14	287	0	0	0	56.7
21	Namaka	538	6	5	19	224	6	260	0	0	1	48.5
22	Carseland Rural	419	5	0	22	156	11	194	0	0	0	46.3
23	Carseland Town	413	9	11	13	186	3	222	0	0	0	53.8
24A	Siksika South West	304	2	0	12	32	0	46	0	0	0	15.1
24B	Siksika West	622	7	2	19	92	1	121	0	0	0	19.5
24C	Siksika Centre	346	3	0	5	44	1	53	0	0	1	15.6
25	Siksika East	386	4	0	6	49	2	61	0	0	0	15.8
26	Bassano South	241	5	5	31	100	15	156	0	0	0	64.7
27	Bassano North	277	2	1	26	109	8	146	0	0	1	53.1
28	Bassano East	320	5	2	19	99	13	138	0	0	0	43.1
29	Rosemary Rural	362	0	5	22	122	14	163	0	0	0	45.0
30	Rosemary Town	223	2	10	28	86	3	129	0	0	1	58.3
31	Duchess Rural	355	0	3	35	113	21	172	0	0	1	48.7
32	Duchess Urban	529	1	13	34	183	16	247	0	0	0	46.7
33	Patricia	323	2	3	29	111	11	156	0	0	0	48.3
34	Cassils	257	3	2	18	117	5	145	0	0	0	56.4

Electoral Division of Strathmore-Brooks
Statement of Official Results - March 12, 2001

POLL NUMBER	NAME OF POLL	NAMES ON LIST	DON MACFARLANE NDP	RUDY MARTENS SC	BARRY MORISHITA LIB	LYLE OBERG PC	CHRISTOPHER SUTHERLAND IND	V	S	D	R	% VOTER TURNOUT
35	Brooks Rural North	395	1	3	33	117	12	166	0	0	0	42.0
36	Brooks Rural North East	351	1	2	29	123	13	168	0	0	0	47.9
37	Brooks Uplands	416	2	4	39	108	2	155	0	0	0	37.3
38	Brooks Stafford	383	2	4	2	39	7	54	0	0	0	14.1
39	Brooks Prairie Meadows	496	3	10	69	141	8	231	0	0	0	46.6
40	Brooks Garrow	274	0	2	14	48	1	65	0	0	1	24.1
41	Brooks Fairview	366	5	4	42	102	3	156	0	0	0	42.6
42	Brooks Kellington Ludor	305	3	5	37	110	2	157	0	0	0	51.5
43	Brooks Parkland	474	4	3	64	158	13	242	0	0	0	51.1
44	Brooks Greenbrook	378	2	4	42	93	4	145	0	0	0	38.4
45	Brooks Greenbrook Mobile Park	313	3	1	15	30	2	51	0	0	1	16.6
46	Brooks Eastbrook	380	3	1	31	93	6	134	0	0	0	35.3
47	Brooks Centre	434	3	9	41	88	7	148	0	0	0	34.1
48	Brooks Griffin Park	502	6	8	38	142	6	200	0	0	0	39.8
49	Brooks Westbrook	422	3	6	40	124	12	185	0	0	1	44.1
50	Brooks West End	415	2	5	42	86	5	140	0	0	0	33.7
51	Brooks Sunnylea	527	0	8	30	115	7	160	0	0	0	30.4
52	Brooks Charlesworth	360	2	5	47	88	3	145	0	0	0	40.3
53	Brooks Ingram	407	0	2	25	58	2	87	0	0	0	21.4
54	Brooks McNab Meadow Lake	488	3	3	67	142	14	229	0	0	0	46.9
55	Tilley North	321	7	8	36	96	5	152	0	0	0	47.4
56	Brooks Rural South	545	1	7	61	187	20	276	0	0	0	50.6
57	Rainier/Scandia	368	2	3	28	128	21	182	0	1	0	49.7
58	Tilley South	250	2	8	24	102	16	152	0	0	0	60.8
59	Rolling Hills	338	3	10	31	164	9	217	0	0	0	64.2
60	Advance - Bassano	0	0	0	4	38	5	47	0	0	0	
61	Advance - Brooks	0	4	5	45	181	17	252	0	0	1	
62	Advance - Strathmore	0	9	2	18	173	5	207	0	0	0	
63	Mobile - Bassano	0	1	1	3	24	2	31	0	0	0	
64	Mobile - Brooks	0	5	6	28	114	6	159	0	0	2	
65	Mobile - Strathmore	0	4	5	17	115	5	146	1	0	0	
66	Special Ballot	0	1	0	2	44	2	49	0	0	10	
	TOTAL	**24,372**	**290**	**273**	**1,774**	**8,585**	**511**	**11,433**	**3**	**3**	**23**	**47.0**

V = Valid Ballots S = Spoiled Ballots D = Declined Ballots R = Rejected Ballots

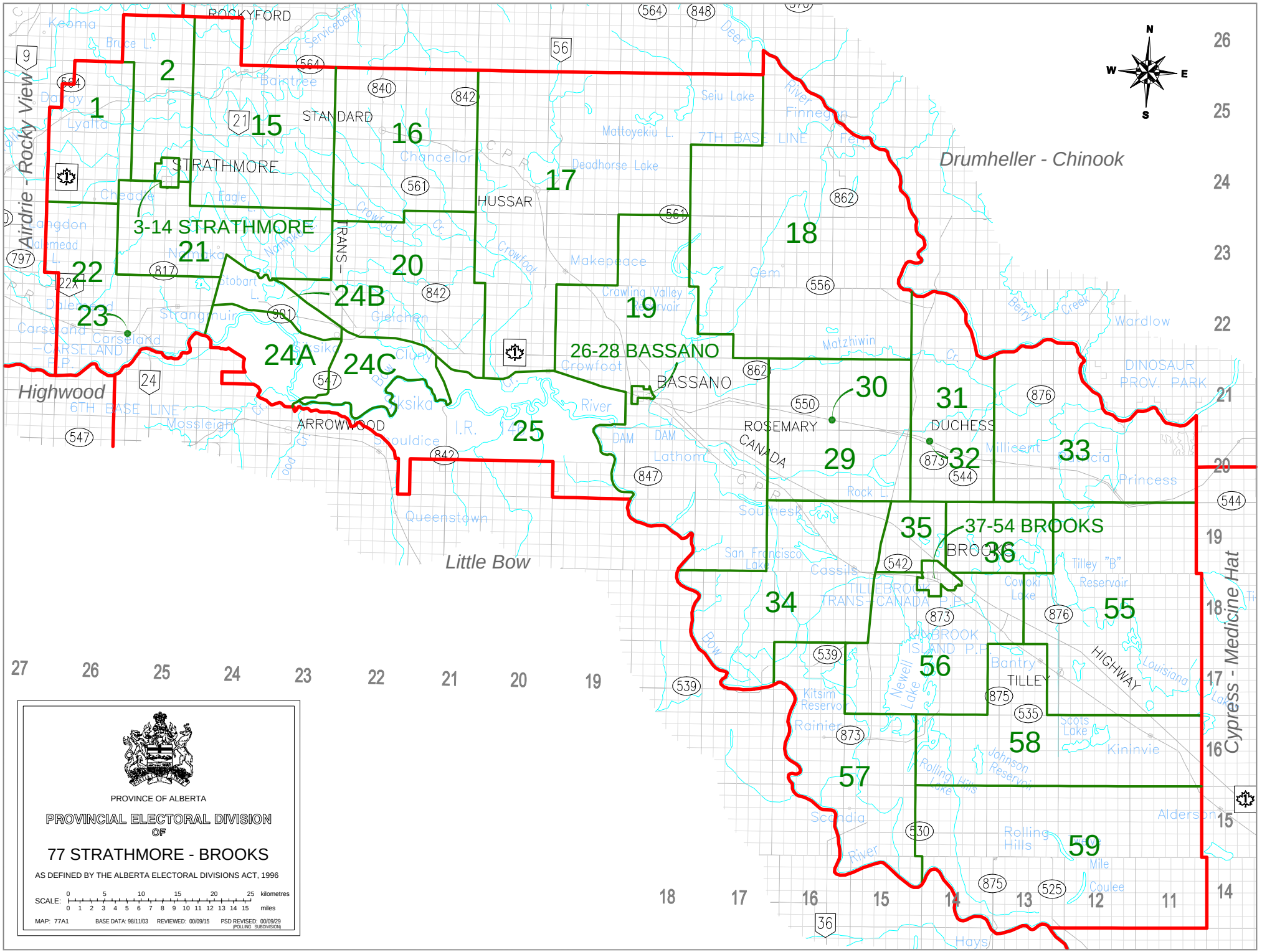
Airdrie - Rocky View
Drumheller - Chinook
Highwood
Little Bow
Cypress - Medicine Hat
ROCKYFORD
STANDARD
STRATHMORE
HUSSAR
3-14 STRATHMORE
26-28 BASSANO
BASSANO
ROSEMARY
DUCHESS
ARROWWOOD
BROOKS
37-54 BROOKS
TILLEY
1
2
15
16
17
18
19
20
21
22
23
24A
24B
24C
25
29
30
31
32
33
34
35
36
55
56
57
58
59
PROVINCE OF ALBERTA
PROVINCIAL ELECTORAL DIVISION
OF
77 STRATHMORE - BROOKS
AS DEFINED BY THE ALBERTA ELECTORAL DIVISIONS ACT, 1996
SCALE: 0 5 10 15 20 25 kilometres
0 1 2 3 4 5 6 7 8 9 10 11 12 13 14 15 miles
MAP: 77A1
BASE DATA: 98/11/03
REVIEWED: 00/09/15
PSD REVISED: 00/09/29
(POLLING SUBDIVISION)

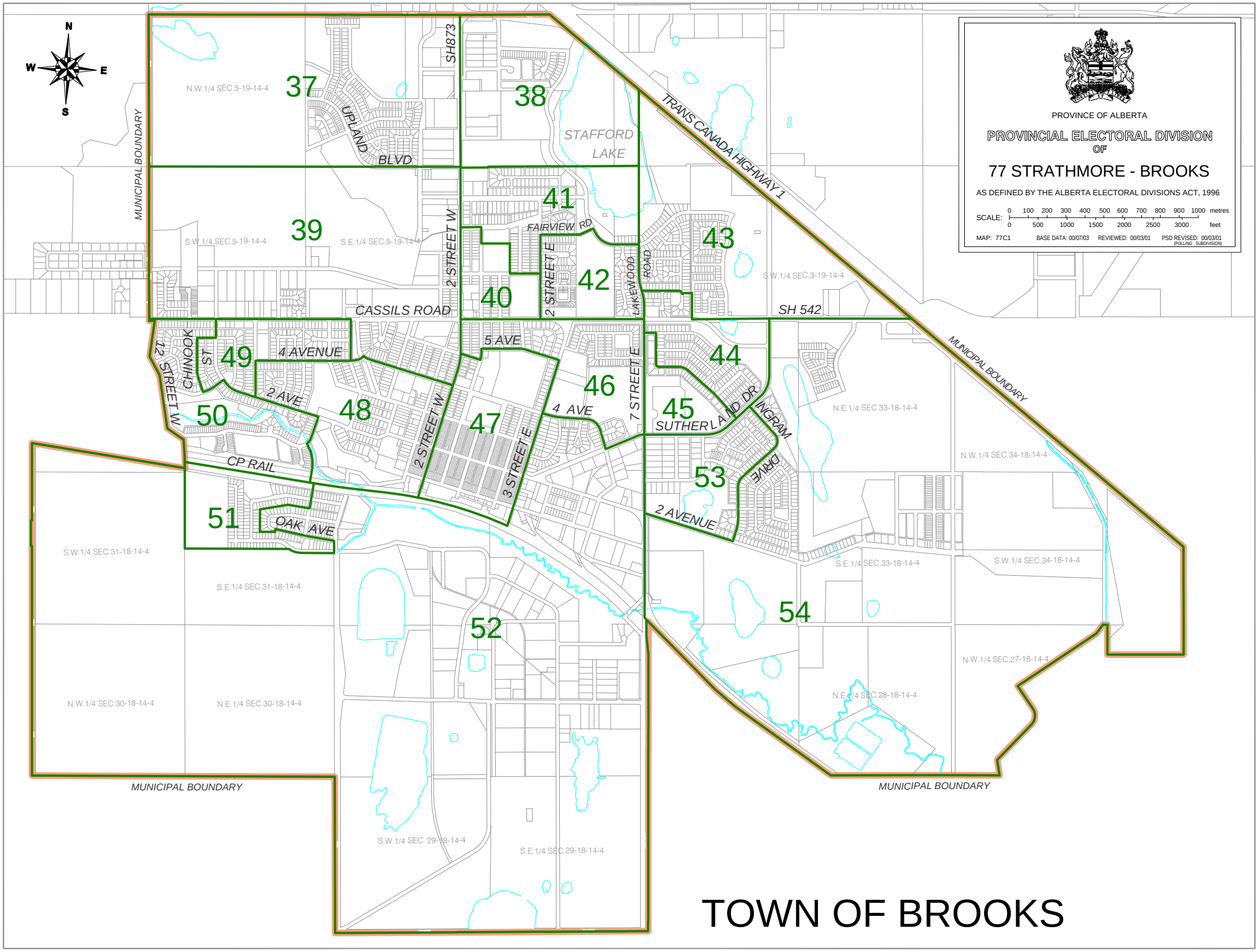

PROVINCE OF ALBERTA
PROVINCIAL ELECTORAL DIVISION
OF
77 STRATHMORE - BROOKS
AS DEFINED BY THE ALBERTA ELECTORAL DIVISIONS ACT, 1996
SCALE: 0 100 200 300 400 500 600 700 800 900 1000 metres
0 500 1000 1500 2000 2500 3000 feet
MAP: 77C1
BASE DATA: 00/07/03
REVIEWED: 00/03/01
PSD REVISED: 00/03/01
(POLLING SUBDIVISION)
N
S
E
W
37
38
39
40
41
42
43
44
45
46
47
48
49
50
51
52
53
54
N.W.1/4 SEC.5-19-14-4
S.W.1/4 SEC.5-19-14-4
S.E.1/4 SEC.5-19-14-4
S.W.1/4 SEC.3-19-14-4
N.E.1/4 SEC.33-18-14-4
N.W.1/4 SEC.34-18-14-4
S.W.1/4 SEC.31-18-14-4
S.E.1/4 SEC.31-18-14-4
S.E.1/4 SEC.33-18-14-4
S.W.1/4 SEC.34-18-14-4
N.W.1/4 SEC.27-18-14-4
N.E.1/4 SEC.28-18-14-4
N.W.1/4 SEC.30-18-14-4
N.E.1/4 SEC.30-18-14-4
S.W.1/4 SEC. 29-18-14-4
S.E.1/4 SEC.29-18-14-4
MUNICIPAL BOUNDARY
MUNICIPAL BOUNDARY
MUNICIPAL BOUNDARY
MUNICIPAL BOUNDARY
TRANS CANADA HIGHWAY 1
SH873
UPLAND BLVD
STAFFORD LAKE
FAIRVIEW RD
2 STREET W
2 STREET E
LAKEWOOD ROAD
CASSILS ROAD
SH 542
5 AVE
4 AVENUE
CHINOOK ST
12 STREET W
2 AVE
4 AVE
7 STREET E
SUTHERLAND DR
INGRAM DRIVE
2 STREET W
3 STREET E
CP RAIL
OAK AVE
2 AVENUE
TOWN OF BROOKS

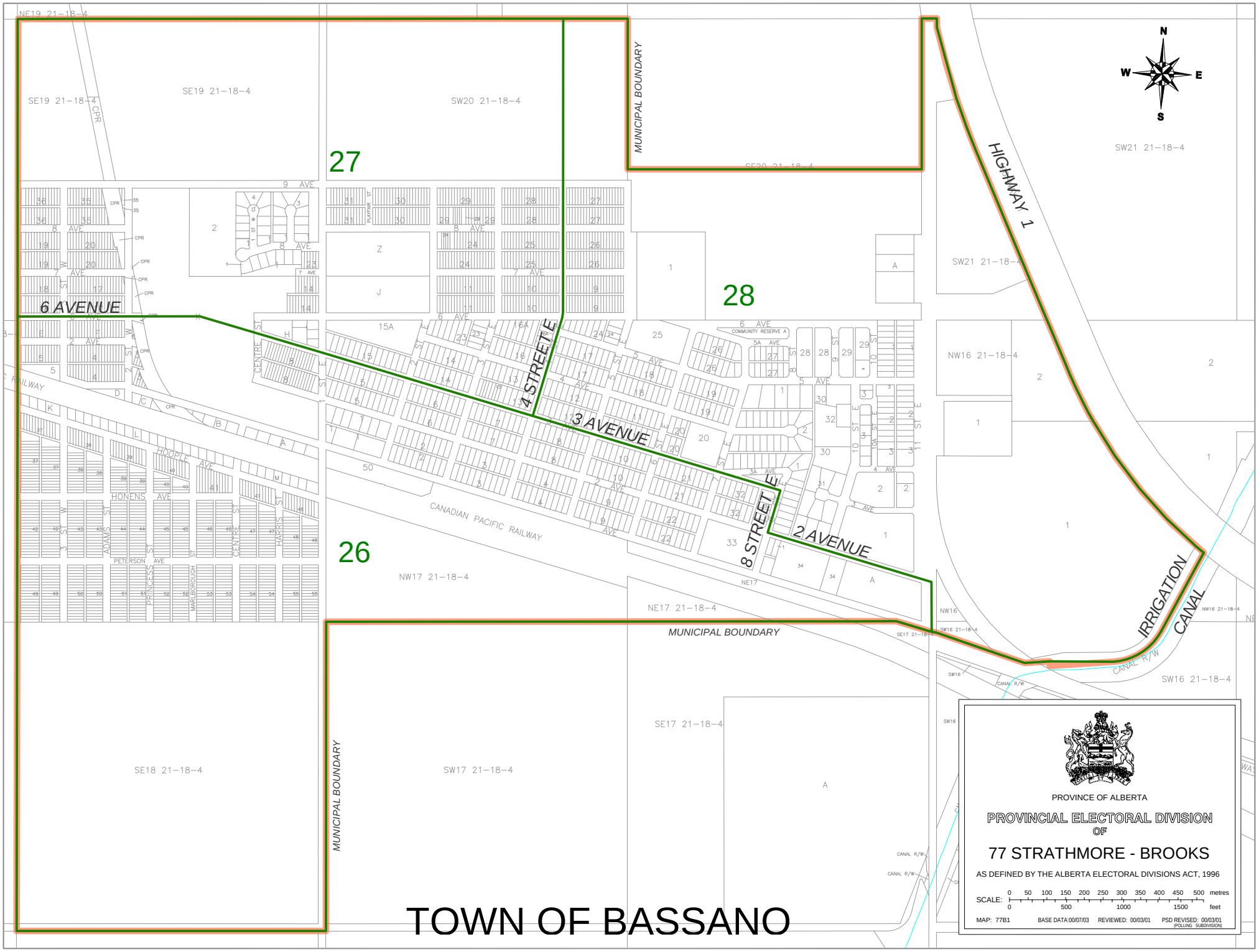

27
28
26
6 AVENUE
4 STREET E
3 AVENUE
8 STREET E
2 AVENUE
HIGHWAY 1
IRRIGATION CANAL
MUNICIPAL BOUNDARY
CANADIAN PACIFIC RAILWAY
SE19 21-18-4
SW20 21-18-4
SW21 21-18-4
NW16 21-18-4
NW17 21-18-4
NE17 21-18-4
SE17 21-18-4
SW17 21-18-4
SE18 21-18-4
SW16 21-18-4
N
S
E
W
PROVINCE OF ALBERTA
PROVINCIAL ELECTORAL DIVISION
OF
77 STRATHMORE - BROOKS
AS DEFINED BY THE ALBERTA ELECTORAL DIVISIONS ACT, 1996
SCALE: 0 50 100 150 200 250 300 350 400 450 500 metres
0 500 1000 1500 feet
MAP: 77B1
BASE DATA:00/07/03
REVIEWED: 00/03/01
PSD REVISED: 00/03/01
(POLLING SUBDIVISION)
TOWN OF BASSANO

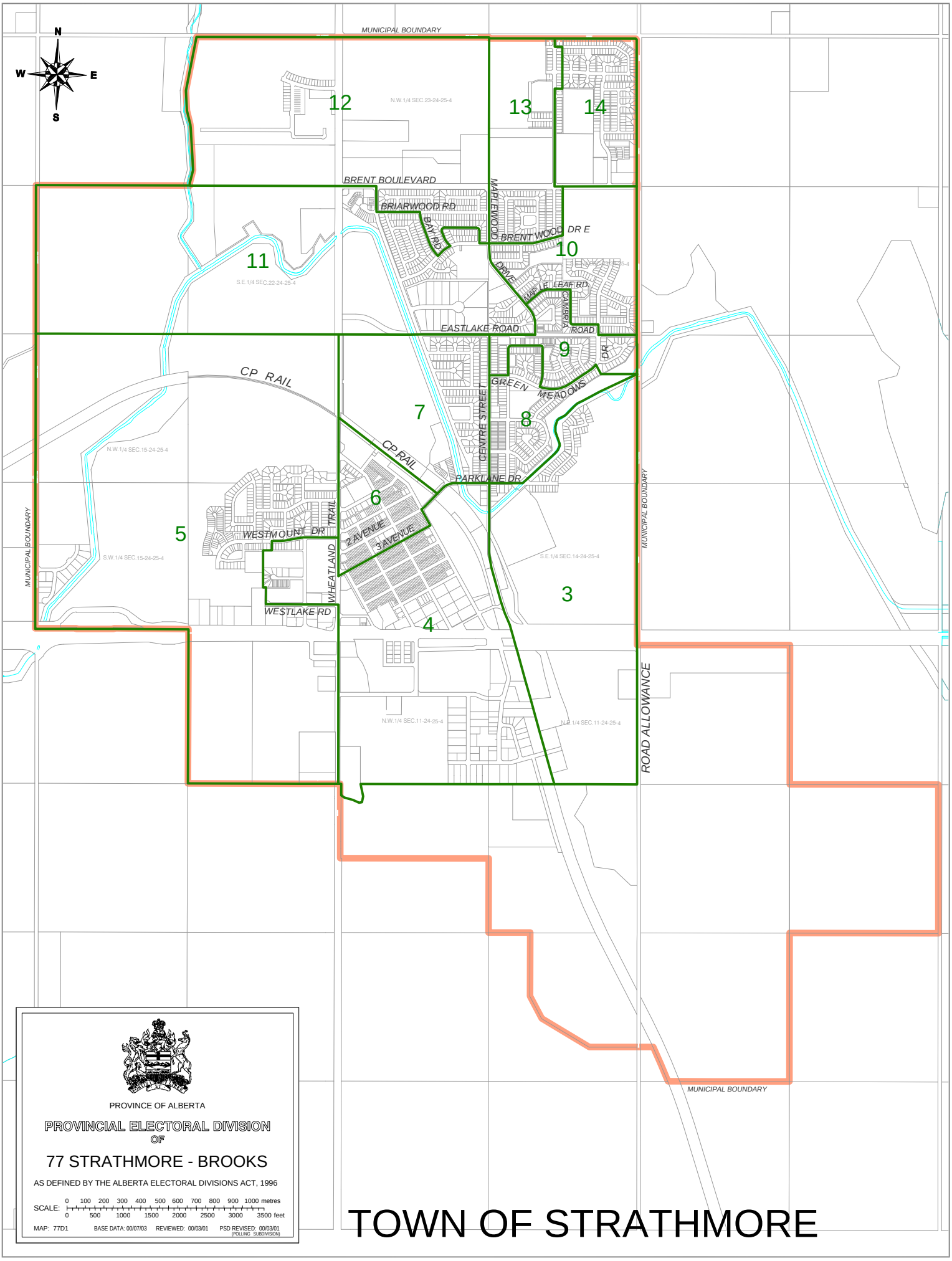
N
W
E
S
MUNICIPAL BOUNDARY
12
13
14
N.W.1/4 SEC.23-24-25-4
BRENT BOULEVARD
BRIARWOOD RD
BAY RD
MAPLEWOOD DRIVE
BRENT WOOD DR E
10
11
S.E.1/4 SEC.22-24-25-4
MAPLE LEAF RD
CAMBRIA ROAD
EASTLAKE ROAD
9
DR
CP RAIL
GREEN MEADOWS
7
8
CENTRE STREET
CP RAIL
PARKLANE DR
N.W.1/4 SEC.15-24-25-4
6
MUNICIPAL BOUNDARY
5
WESTMOUNT DR
TRAIL
2 AVENUE
3 AVENUE
WHEATLAND
S.W.1/4 SEC.15-24-25-4
S.E.1/4 SEC.14-24-25-4
3
WESTLAKE RD
4
MUNICIPAL BOUNDARY
ROAD ALLOWANCE
N.W.1/4 SEC.11-24-25-4
N.E.1/4 SEC.11-24-25-4
MUNICIPAL BOUNDARY
PROVINCE OF ALBERTA
PROVINCIAL ELECTORAL DIVISION
OF
77 STRATHMORE - BROOKS
AS DEFINED BY THE ALBERTA ELECTORAL DIVISIONS ACT, 1996
SCALE: 0 100 200 300 400 500 600 700 800 900 1000 metres
0 500 1000 1500 2000 2500 3000 3500 feet
MAP: 77D1
BASE DATA: 00/07/03
REVIEWED: 00/03/01
PSD REVISED: 00/03/01
(POLLING SUBDIVISION)
TOWN OF STRATHMORE

Electoral Division of Vegreville-Viking
Statement of Official Results - March 12, 2001

POLL NUMBER	NAME OF POLL	NAMES ON LIST	ROSS DEMKIW LIB	GREG KURULOK NDP	ED STELMACH PC	V	S	D	R	% VOTER TURNOUT
1	Skaro District	326	55	21	112	188	1	0	0	57.7
2	Bruderheim North/East	418	57	21	147	225	0	0	0	53.8
3	Bruderheim South/West	377	62	17	133	212	0	0	0	56.2
4	Bruderheim Rural	339	45	11	123	179	0	0	0	52.8
5	Lamont Rural-North/East/South	480	76	30	157	263	0	0	0	54.8
6	Lamont West	378	50	23	97	170	1	0	0	45.0
7	Lamont Central	342	65	24	127	216	0	0	0	63.2
8	Lamont East	403	74	21	164	259	0	0	0	64.3
9	Andrew Rural-North/East/West	324	59	26	121	206	0	0	1	63.9
10	Andrew	368	76	29	132	237	0	0	0	64.4
11	Andrew Rural/South	240	55	12	100	167	0	0	0	69.6
12	Willingdon and Rural	472	126	24	152	302	2	1	0	64.2
13	Willingdon	419	91	25	122	238	0	0	4	57.8
14	Two Hills Rural/North	339	62	17	120	199	1	0	0	58.7
15	Two Hills East	360	65	12	109	186	0	0	0	51.7
16	Two Hills West	359	76	26	96	198	0	0	0	55.2
17	Two Hills Rural/South	308	65	15	96	176	1	0	0	57.1
18	Lavoy and Rural	308	62	8	110	180	0	0	1	58.8
19	Vegreville Rural/North	383	73	28	109	210	0	0	0	54.8
20	Vegreville North West	445	66	42	174	282	1	0	0	63.4
21	Vegreville North East	324	59	36	76	171	0	0	1	53.1
22	Vegreville North/North East	512	119	46	150	315	0	0	0	61.5
23	Vegreville East	303	58	32	61	151	0	0	1	50.2
24	Vegreville Central	266	34	14	54	102	0	0	2	39.1
25	Vegreville West Central	313	53	28	85	166	0	0	0	53.0
26	Vegreville West	422	84	15	97	196	1	0	0	46.4
27	Vegreville South West	371	62	19	108	189	1	0	0	50.9
28	Vegreville South East	388	69	33	133	235	0	0	0	60.6
29	Vegreville South	373	94	27	122	243	1	0	0	65.1
30	Vegreville Rural/South	422	71	23	153	247	1	0	1	58.8
31	Mundare Rural/South	351	81	18	115	214	1	0	0	61.0
32	Town Of Mundare	484	94	15	133	242	0	0	0	50.0
33	Mundare Rural/North	332	81	19	110	210	0	0	3	64.2
34	Chipman and Rural	398	61	24	140	225	0	0	0	56.5
35	Chipman	385	62	22	116	200	0	0	0	51.9
36	Tofield Rural/West	226	25	17	85	127	0	0	0	56.2
37	Tofield Rural/North	487	44	38	179	261	1	0	0	53.6
38	Tofield Town/North West	399	43	22	141	206	1	0	0	51.6
39	Tofield Central	435	57	23	154	234	1	0	1	54.0
40	Tofield East	368	43	18	178	239	1	0	0	64.9
41	Tofield South West/Rural	506	50	30	123	203	0	0	1	40.3
42	Tofield Rural/South	448	39	16	180	235	1	0	0	52.5
43	Ryley Rural	334	42	12	143	197	0	0	1	59.3
44	Ryley	324	52	13	115	180	1	0	0	55.6
45	Holden Rural	397	56	15	134	205	3	0	0	51.6
46	Holden	259	44	20	74	138	0	0	0	53.3
47	Bruce and Rural	341	20	29	110	159	0	0	3	47.5
48	Viking Rural/North	319	24	15	164	203	1	0	0	63.6
49	Viking North/East	384	28	14	169	211	0	0	0	54.9
50	Viking South/West	412	35	14	189	238	0	0	1	58.0
51	Viking Rural/South	319	25	9	155	189	1	0	0	59.2
52	Kinsella and Rural	197	15	4	104	123	0	0	1	62.9
53	Advance - Two Hills	0	18	6	62	86	0	0	0	

Electoral Division of Vegreville-Viking
Statement of Official Results - March 12, 2001

POLL NUMBER	NAME OF POLL	NAMES ON LIST	ROSS DEMKIW LIB	GREG KURULOK NDP	ED STELMACH PC	V	S	D	R	% VOTER TURNOUT
54	Advance - Lamont	0	58	9	59	126	0	0	0	
55	Advance - Vegreville	0	50	24	120	194	0	0	4	
56	Advance - Tofield	0	9	7	49	65	0	0	1	
57	Mobile - Andrew/Lamont/ Two Hills/Willingdon	0	72	25	124	221	0	0	2	
58	Mobile - Mundare/Vegreville	0	59	37	102	198	1	0	1	
59	Mobile - Holden/Tofield/Viking	0	19	13	88	120	0	0	4	
60	Special Ballot	0	22	10	36	68	0	0	1	
	TOTAL	**19,187**	**3,391**	**1,243**	**7,191**	**11,825**	**24**	**1**	**35**	**61.8**

V = Valid Ballots S = Spoiled Ballots D = Declined Ballots R = Rejected Ballots

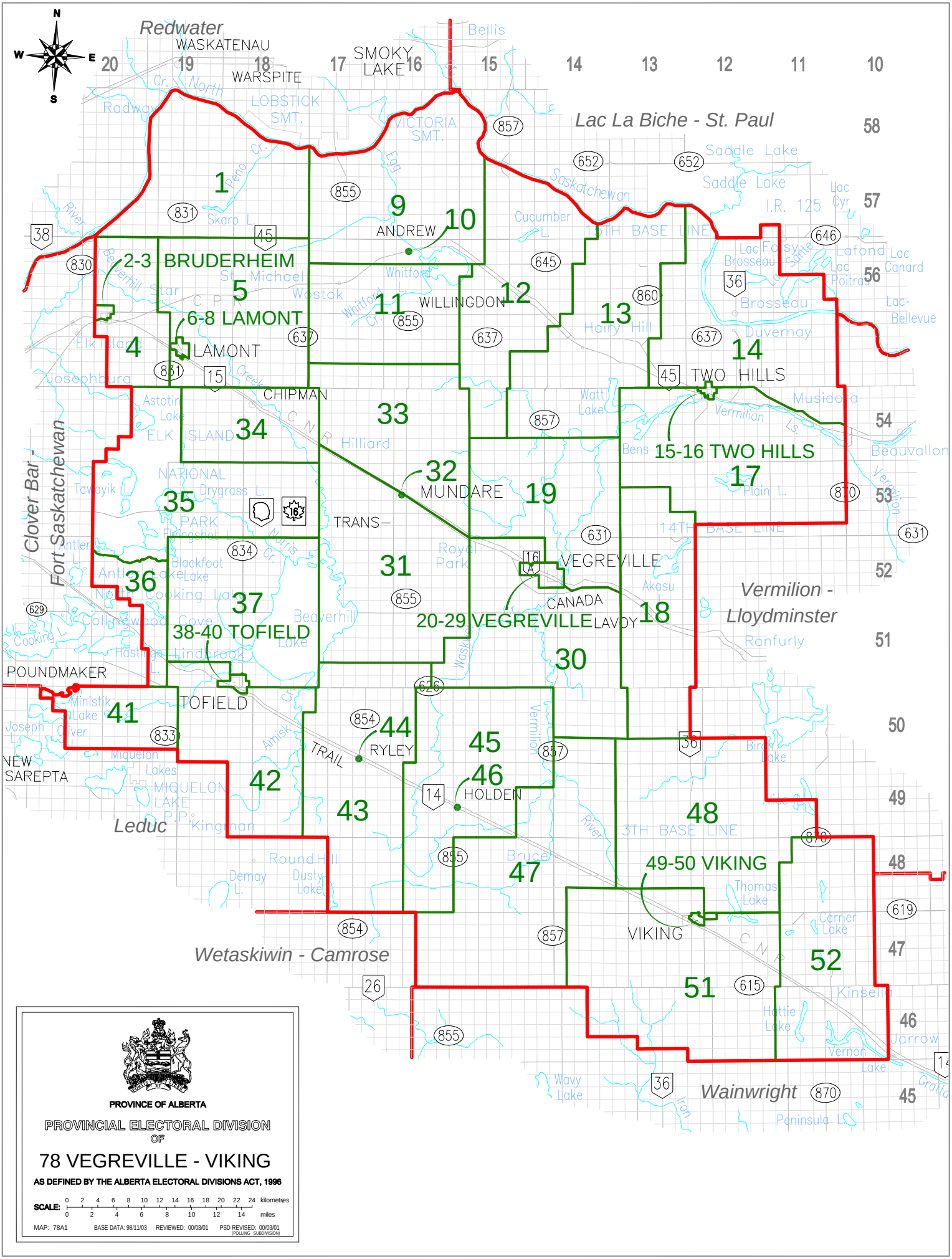

PROVINCE OF ALBERTA

PROVINCIAL ELECTORAL DIVISION OF

78 VEGREVILLE - VIKING

AS DEFINED BY THE ALBERTA ELECTORAL DIVISIONS ACT, 1996

SCALE: 0 2 4 6 8 10 12 14 16 18 20 22 24 kilometres
0 2 4 6 8 10 12 14 miles

MAP: 78A1 BASE DATA: 98/11/03 REVIEWED: 00/03/01 PSD REVISED: 00/03/01 (POLLING SUBDIVISION)

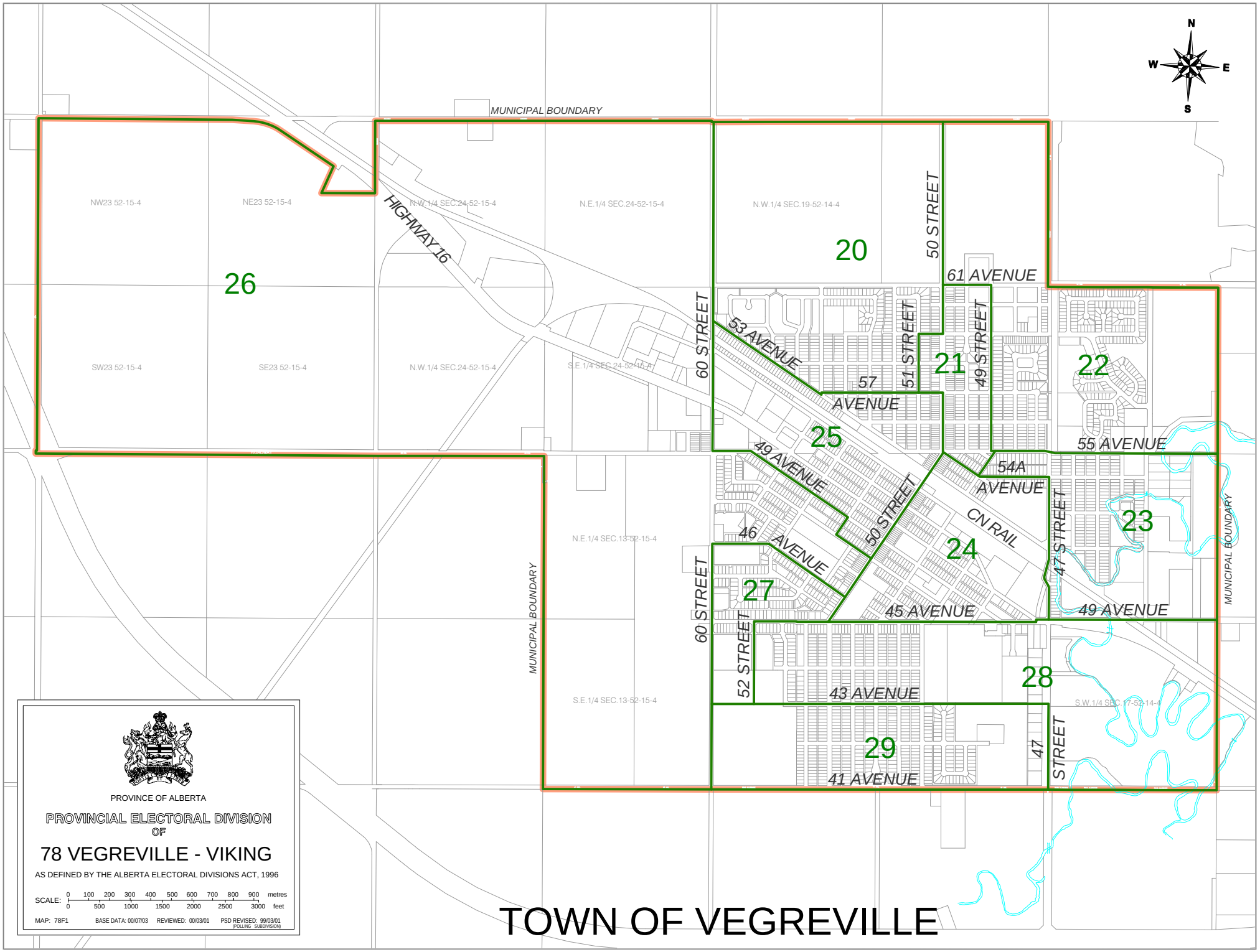
N
W
E
S
MUNICIPAL BOUNDARY
NW23 52-15-4
NE23 52-15-4
N.W.1/4 SEC.24-52-15-4
N.E.1/4 SEC.24-52-15-4
N.W.1/4 SEC.19-52-14-4
SW23 52-15-4
SE23 52-15-4
S.E.1/4 SEC.24-52-15-4
N.E.1/4 SEC.13-52-15-4
S.E.1/4 SEC.13-52-15-4
S.W.1/4 SEC.17-52-14-4
HIGHWAY 16
26
20
21
22
23
24
25
27
28
29
50 STREET
61 AVENUE
60 STREET
53 AVENUE
51 STREET
49 STREET
57 AVENUE
55 AVENUE
54A AVENUE
49 AVENUE
50 STREET
CN RAIL
47 STREET
46 AVENUE
60 STREET
45 AVENUE
49 AVENUE
MUNICIPAL BOUNDARY
52 STREET
43 AVENUE
47 STREET
41 AVENUE
PROVINCE OF ALBERTA
PROVINCIAL ELECTORAL DIVISION
OF
78 VEGREVILLE - VIKING
AS DEFINED BY THE ALBERTA ELECTORAL DIVISIONS ACT, 1996
SCALE: 0 100 200 300 400 500 600 700 800 900 metres
0 500 1000 1500 2000 2500 3000 feet
MAP: 78F1
BASE DATA: 00/07/03
REVIEWED: 00/03/01
PSD REVISED: 99/03/01
(POLLING SUBDIVISION)
TOWN OF VEGREVILLE

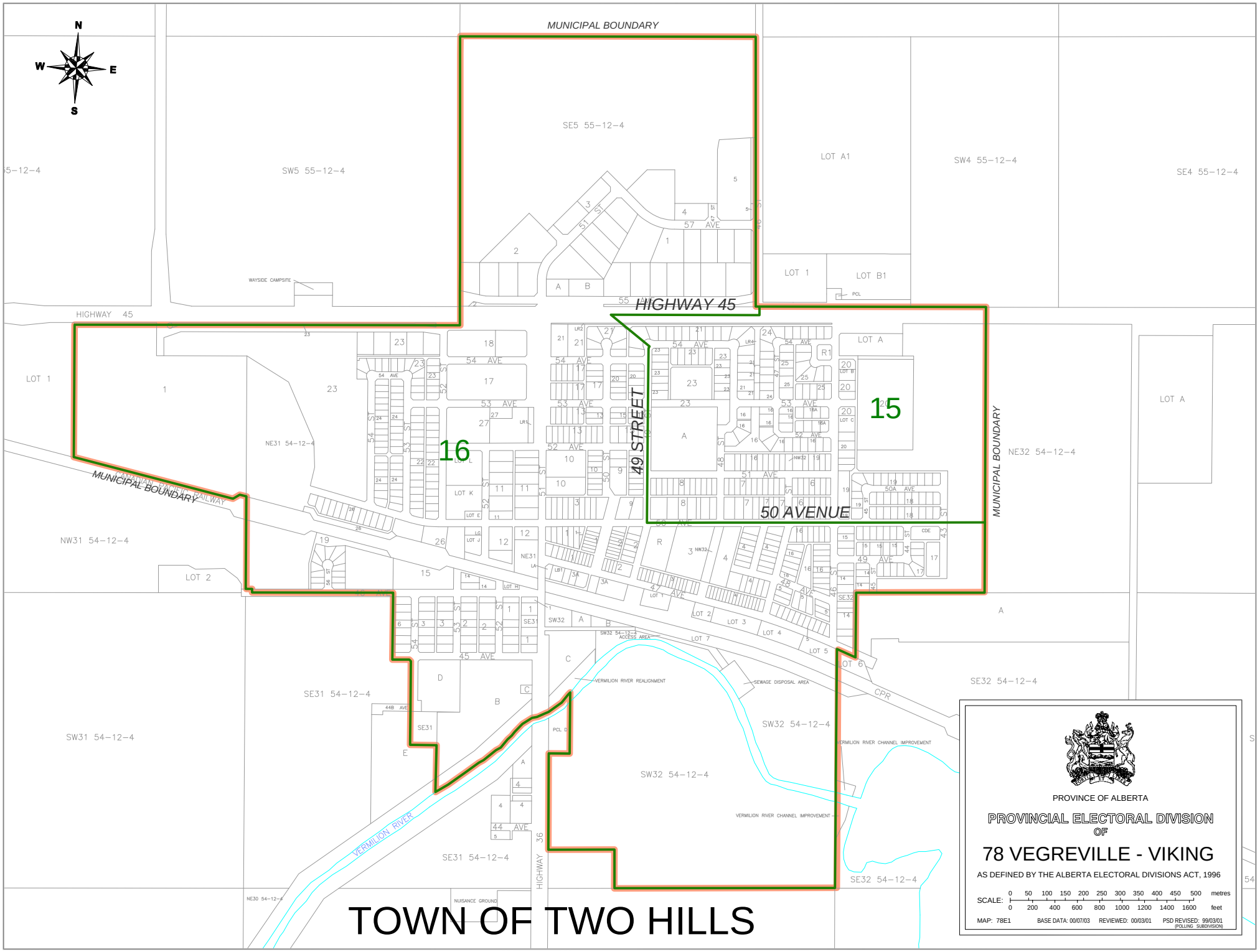
N
W
E
S
MUNICIPAL BOUNDARY
SE5 55-12-4
SW5 55-12-4
LOT A1
SW4 55-12-4
SE4 55-12-4
WAYSIDE CAMPSITE
HIGHWAY 45
LOT 1
LOT B1
HIGHWAY 45
LOT A
LOT 1
16
15
49 STREET
MUNICIPAL BOUNDARY
NE32 54-12-4
NE31 54-12-4
MUNICIPAL BOUNDARY
50 AVENUE
NW31 54-12-4
LOT 2
SE31 54-12-4
SW31 54-12-4
SW32 54-12-4
SE32 54-12-4
VERMILION RIVER REALIGNMENT
SEWAGE DISPOSAL AREA
VERMILION RIVER CHANNEL IMPROVEMENT
VERMILION RIVER
HIGHWAY 36
NUISANCE GROUND
TOWN OF TWO HILLS
PROVINCE OF ALBERTA
PROVINCIAL ELECTORAL DIVISION
OF
78 VEGREVILLE - VIKING
AS DEFINED BY THE ALBERTA ELECTORAL DIVISIONS ACT, 1996
SCALE: 0 50 100 150 200 250 300 350 400 450 500 metres
0 200 400 600 800 1000 1200 1400 1600 feet
MAP: 78E1
BASE DATA: 00/07/03
REVIEWED: 00/03/01
PSD REVISED: 99/03/01
(POLLING SUBDIVISION)

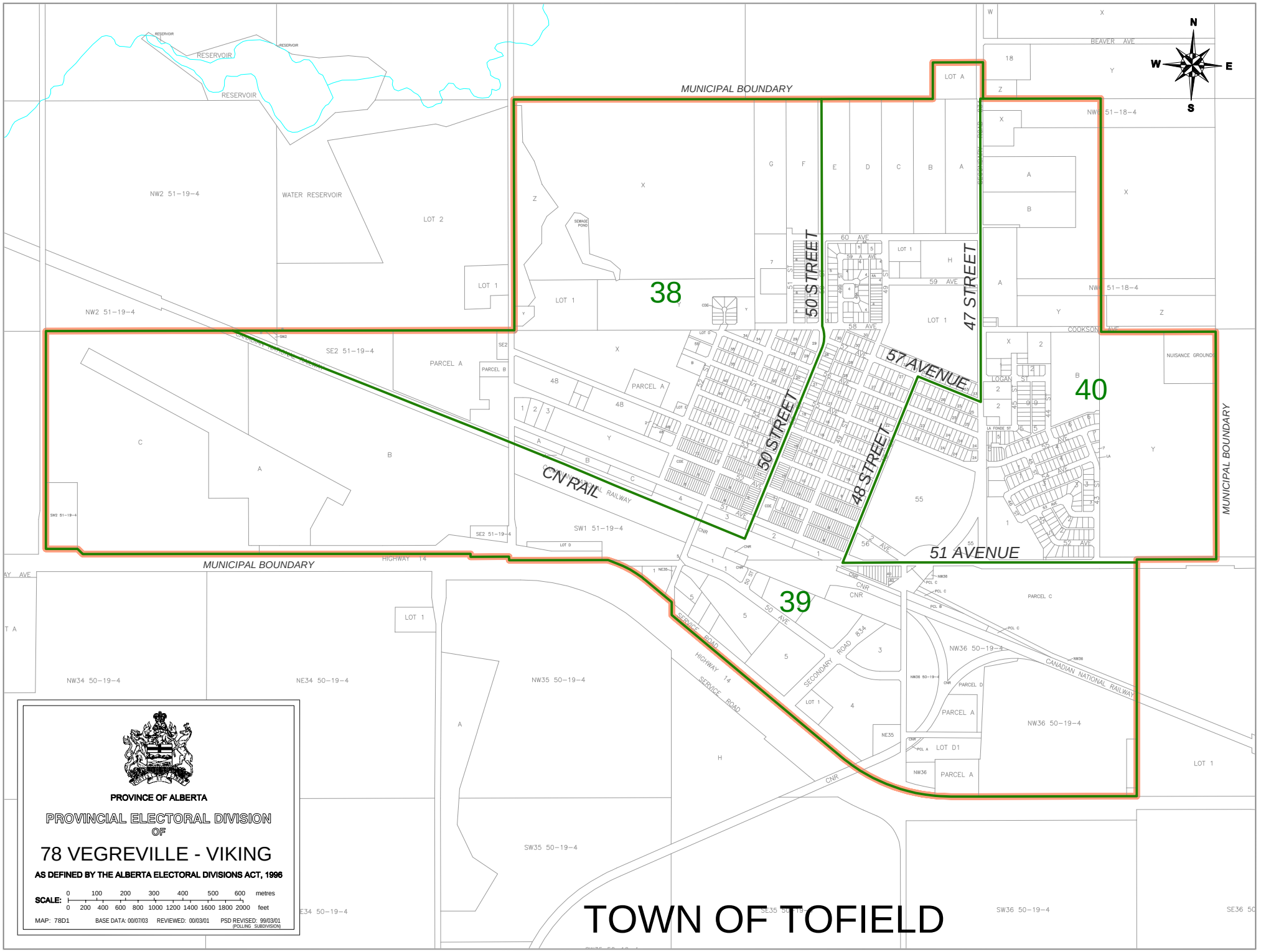
MUNICIPAL BOUNDARY
MUNICIPAL BOUNDARY
MUNICIPAL BOUNDARY
38
39
40
50 STREET
47 STREET
50 STREET
48 STREET
57 AVENUE
51 AVENUE
CN RAIL
CANADIAN NATIONAL RAILWAY
HIGHWAY 14
SERVICE ROAD
SECONDARY ROAD 834
RESERVOIR
WATER RESERVOIR
NW2 51-19-4
SE2 51-19-4
SW1 51-19-4
NW34 50-19-4
NE34 50-19-4
NW35 50-19-4
SW35 50-19-4
NW36 50-19-4
SW36 50-19-4
PARCEL A
PARCEL B
PARCEL C
PARCEL D
LOT 1
LOT 2
LOT D1
BEAVER AVE
COOKSON AVE
LOGAN ST
LA FONDE ST
NUISANCE GROUND
SEWAGE POND
N
S
E
W
PROVINCE OF ALBERTA
PROVINCIAL ELECTORAL DIVISION
OF
78 VEGREVILLE - VIKING
AS DEFINED BY THE ALBERTA ELECTORAL DIVISIONS ACT, 1996
SCALE: 0 100 200 300 400 500 600 metres
0 200 400 600 800 1000 1200 1400 1600 1800 2000 feet
MAP: 78D1
BASE DATA: 00/07/03
REVIEWED: 00/03/01
PSD REVISED: 99/03/01
(POLLING SUBDIVISION)
TOWN OF TOFIELD

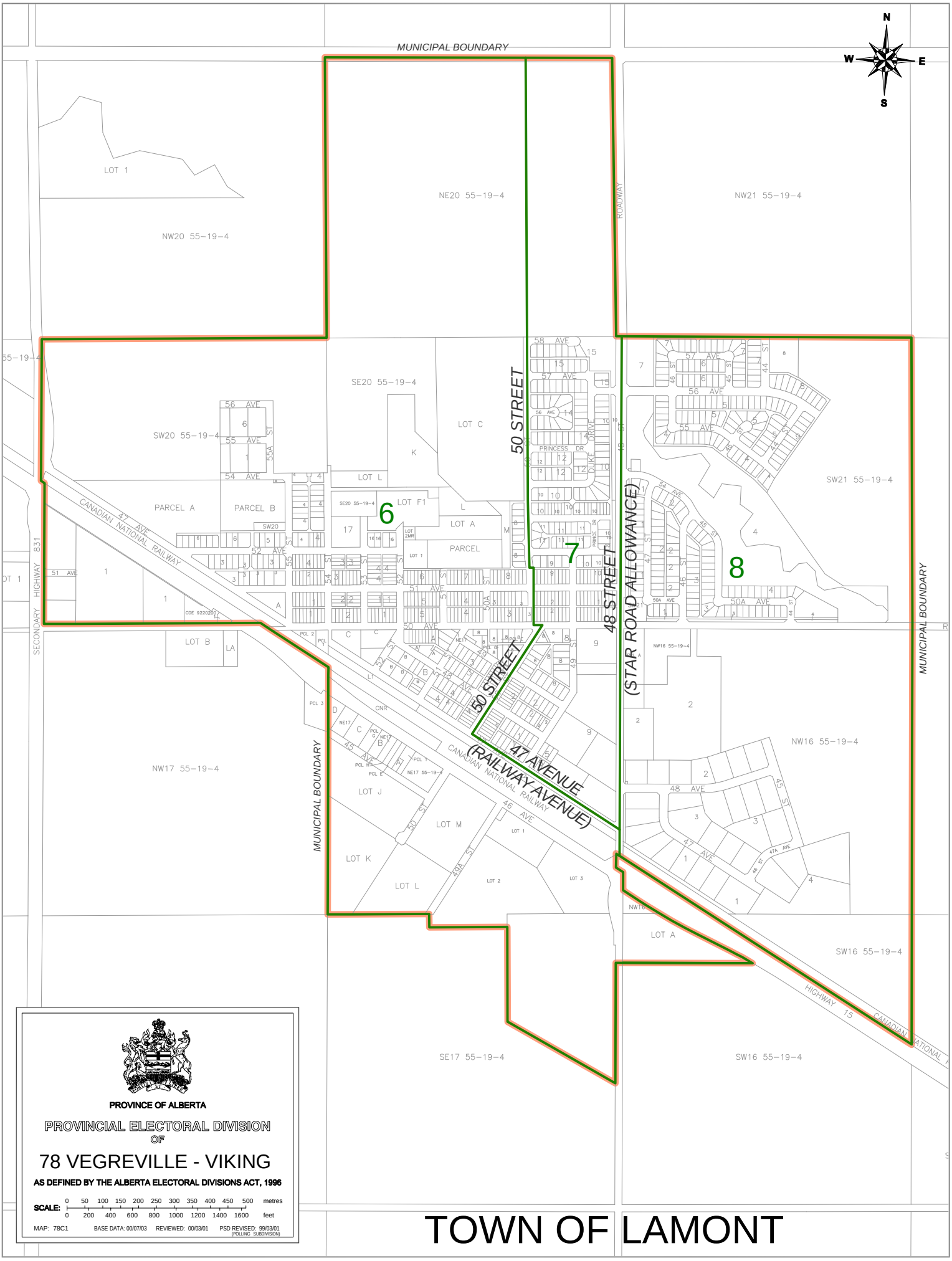
MUNICIPAL BOUNDARY
N
W
E
S
LOT 1
NE20 55-19-4
NW21 55-19-4
NW20 55-19-4
ROADWAY
SE20 55-19-4
SW20 55-19-4
LOT C
50 STREET
LOT L
LOT F1
LOT A
PARCEL A
PARCEL B
PARCEL
6
7
8
48 STREET
(STAR ROAD ALLOWANCE)
SW21 55-19-4
CANADIAN NATIONAL RAILWAY
47 AVE
SECONDARY HIGHWAY 831
LOT B
LA
50 AVE
CNR
47 AVENUE
(RAILWAY AVENUE)
MUNICIPAL BOUNDARY
NW17 55-19-4
NW16 55-19-4
LOT J
LOT M
LOT K
LOT L
46 AVE
48 AVE
LOT A
SW16 55-19-4
HIGHWAY 15
SE17 55-19-4
SW16 55-19-4
PROVINCE OF ALBERTA
PROVINCIAL ELECTORAL DIVISION
OF
78 VEGREVILLE - VIKING
AS DEFINED BY THE ALBERTA ELECTORAL DIVISIONS ACT, 1996
SCALE: 0 50 100 150 200 250 300 350 400 450 500 metres
0 200 400 600 800 1000 1200 1400 1600 feet
MAP: 78C1 BASE DATA: 00/07/03 REVIEWED: 00/03/01 PSD REVISED: 99/03/01
(POLLING SUBDIVISION)
TOWN OF LAMONT

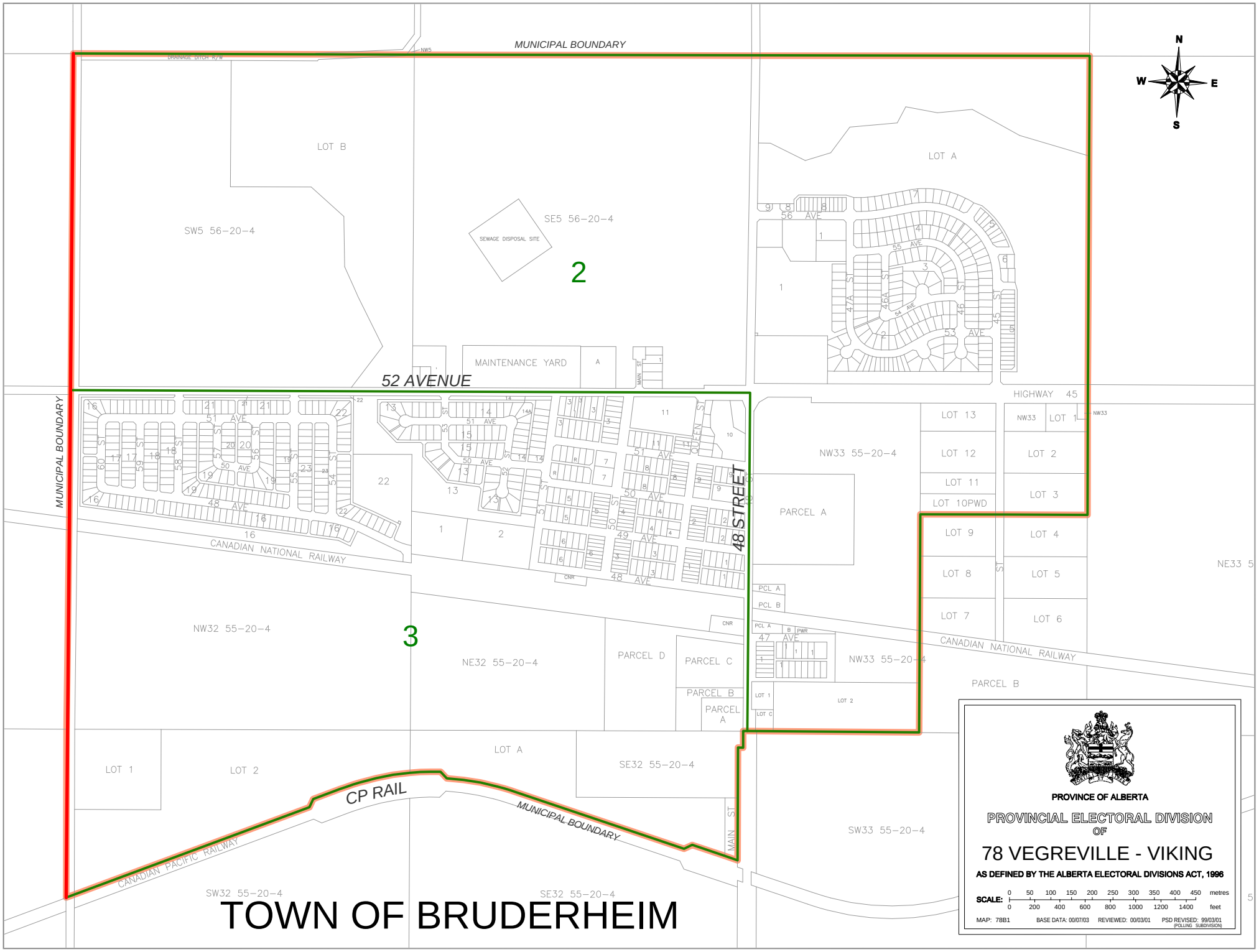

PROVINCE OF ALBERTA

PROVINCIAL ELECTORAL DIVISION OF

78 VEGREVILLE - VIKING

AS DEFINED BY THE ALBERTA ELECTORAL DIVISIONS ACT, 1996

SCALE: 0 50 100 150 200 250 300 350 400 450 metres
0 200 400 600 800 1000 1200 1400 feet

MAP: 78B1 BASE DATA: 00/07/03 REVIEWED: 00/03/01 PSD REVISED: 99/03/01 (POLLING SUBDIVISION)

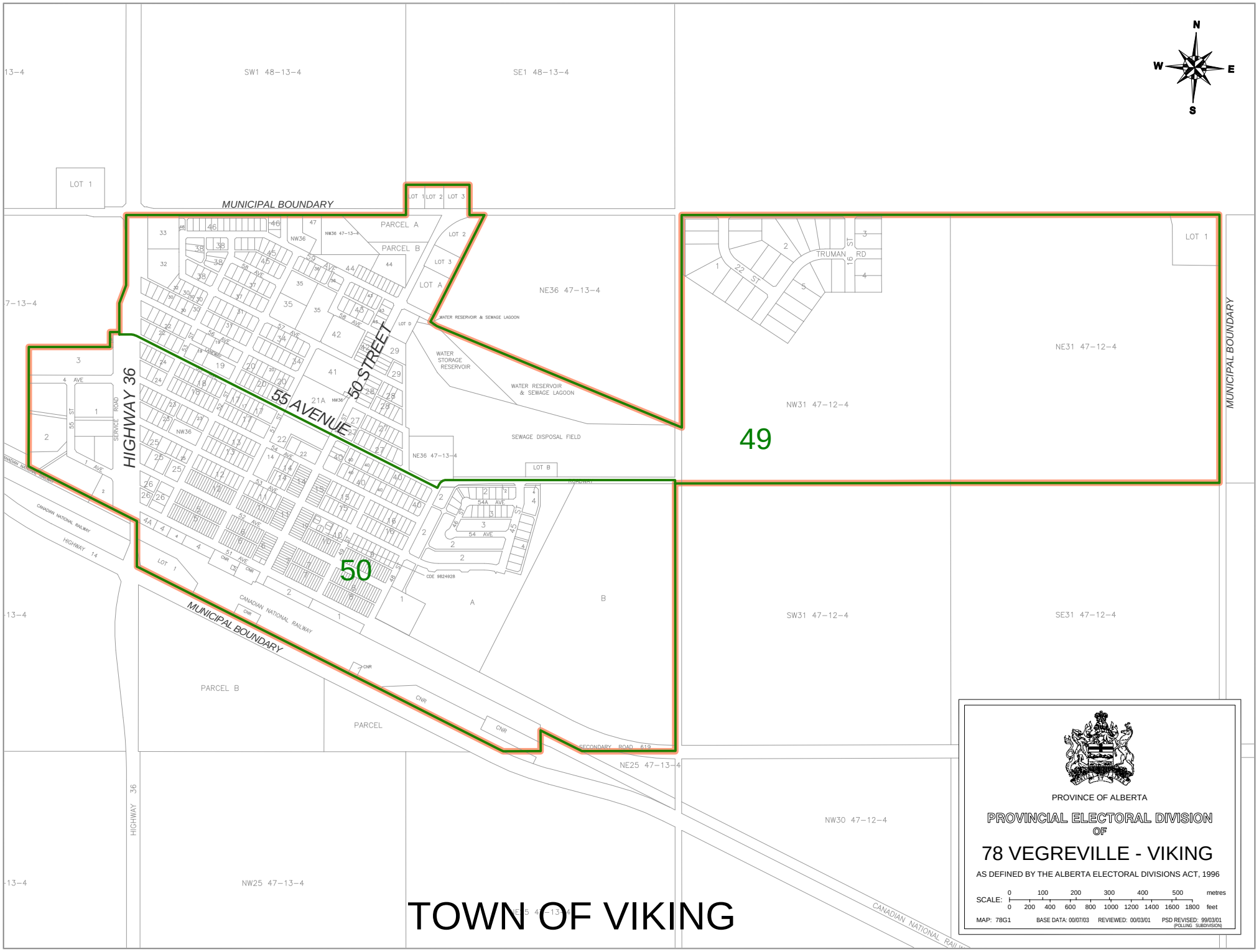
N
W
E
S
MUNICIPAL BOUNDARY
SW1 48–13–4
SE1 48–13–4
NE36 47–13–4
NW31 47–12–4
NE31 47–12–4
SW31 47–12–4
SE31 47–12–4
NW25 47–13–4
NW30 47–12–4
NE25 47–13–4
LOT 1
LOT 2
LOT 3
LOT A
LOT B
LOT D
PARCEL A
PARCEL B
PARCEL
TRUMAN RD
22 ST
16 ST
50 STREET
55 AVENUE
HIGHWAY 36
SERVICE ROAD
HIGHWAY 14
CANADIAN NATIONAL RAILWAY
CNR
SECONDARY ROAD 619
WATER RESERVOIR & SEWAGE LAGOON
WATER STORAGE RESERVOIR
SEWAGE DISPOSAL FIELD
49
50
TOWN OF VIKING
PROVINCE OF ALBERTA
PROVINCIAL ELECTORAL DIVISION
OF
78 VEGREVILLE - VIKING
AS DEFINED BY THE ALBERTA ELECTORAL DIVISIONS ACT, 1996
SCALE: 0 100 200 300 400 500 metres
0 200 400 600 800 1000 1200 1400 1600 1800 feet
MAP: 78G1
BASE DATA: 00/07/03
REVIEWED: 00/03/01
PSD REVISED: 99/03/01
(ROLLING SUBDIVISION)

Electoral Division of Vermilion-Lloydminster
Statement of Official Results - March 12, 2001

POLL NUMBER	NAME OF POLL	NAMES ON LIST	LLOYD SNELGROVE PC	RAYMOND STONE NDP	DAVID TSCHORN LIB	GRANT WEST AFP	V	S	D	R	% VOTER TURNOUT
1	Ranfurly	211	74	28	21	2	125	0	0	0	59.2
2	Innisfree	450	149	79	54	13	295	0	0	0	65.6
3	Minburn	343	128	22	11	15	176	0	0	0	51.3
4	Mannville Rural	389	153	32	24	17	226	0	0	0	58.1
5	Mannville	515	172	50	36	14	272	0	0	1	53.0
6	Myrnam Rural	306	91	41	45	12	189	1	0	0	61.8
7	Myrnam	242	60	26	41	11	138	0	0	1	57.4
8	Derwent	335	89	30	35	32	186	0	0	1	55.8
9	Vermilion North West	257	120	13	13	14	160	1	0	0	62.3
10	Vermilion South West	316	133	17	12	8	170	0	0	0	53.8
11	Vermilion South East	288	151	16	12	18	197	0	0	0	68.4
12	Vermilion North East	314	121	15	11	9	156	0	0	1	50.0
13	Clandonald	281	82	21	26	15	144	0	0	0	51.2
14	Landon	196	78	16	12	4	110	0	0	1	56.6
15	Dewberry	371	89	18	12	24	143	0	0	1	38.8
16	Islay	316	113	22	13	18	166	0	0	0	52.5
17	Kitscoty	398	154	27	23	11	215	1	0	0	54.0
18	Kitscoty Rural	323	142	17	4	12	175	0	0	0	54.2
19	Paradise Valley	372	149	10	12	21	192	0	0	0	51.6
20	McLaughlin	242	98	4	3	2	107	0	0	0	44.2
21	Lloydminster South East	307	113	3	5	13	134	0	0	0	43.6
22	Blackfoot	361	129	10	11	9	159	0	0	0	44.0
23	Marwayne Rural	270	104	5	13	11	133	0	0	0	49.3
24	Marwayne	331	149	8	13	10	180	1	0	1	54.7
25	North Saskatchewan River South	248	79	4	4	13	100	0	0	0	40.3
26	Tulliby Lake	228	54	4	7	19	84	0	0	0	36.8
27	Streamstown	392	143	15	14	23	195	1	0	0	49.7
28/37	Lloydminster Blackfoot	564	166	10	11	13	200	0	0	0	35.5
29	Vermilion Airport	371	126	28	36	13	203	0	0	1	55.0
30	Vermilion Stewart Crescent	415	165	28	16	8	217	5	0	0	52.3
31	Vermilion East	375	125	27	32	13	197	0	0	0	52.5
32/36	Vermilion South	310	79	14	18	5	116	0	0	1	37.7
33	Vermilion Center East	395	144	17	15	7	183	1	0	1	46.6
34	Vermilion Center West	361	142	20	28	9	199	0	0	0	55.1
35	Vermilion West	408	167	33	38	13	251	0	0	1	61.8
38	Lloydminster North	389	51	6	7	3	67	0	0	0	17.2
39	Lloydminster Pioneer Lodge	322	89	16	7	5	117	0	0	2	37.0
40	Lloydminster Highway North West	231	60	5	7	1	73	0	0	1	32.0
41	Lloydminster Highway Center	398	96	4	10	4	114	0	0	0	28.6
42	Lloydminster Highway North East	334	84	12	10	7	113	0	0	0	33.8
43	Lloydminster Meridian North	416	125	23	16	9	173	0	0	0	41.6
44	Lloydminster Meridian South	342	123	7	18	1	149	0	0	1	43.9
45	Lloydminster 36 Street North	403	122	9	11	13	155	0	0	0	38.5
46	Lloydminster Highway South	463	98	13	17	6	134	1	0	1	29.2
47	Lloydminster 57 Avenue West	367	123	10	13	2	148	0	0	1	40.6
48	Lloydminster 59 Avenue East	323	97	6	8	2	113	1	0	1	35.3
49	Lloydminster Ring Road	269	90	12	6	4	112	0	0	0	41.6
50	Lloydminster Parkland	359	107	7	20	3	137	0	0	0	38.2
51	Lloydminster Messum Lake	455	99	5	16	3	123	0	0	0	27.0
52	Lloydminster 36 Street South	447	132	12	13	6	163	0	0	0	36.5
53	Lloydminster Apartments	432	30	4	9	3	46	0	0	0	10.6
54	Lloydminster Cedar Block	271	61	4	13	7	85	0	0	0	31.4
55	Lloydminster 27 Street North	375	130	11	9	7	157	0	0	0	41.9
56	Lloydminster South	416	151	10	13	8	182	0	0	0	43.8

Electoral Division of Vermilion-Lloydminster
Statement of Official Results - March 12, 2001

POLL NUMBER	NAME OF POLL	NAMES ON LIST	LLOYD SNELGROVE PC	RAYMOND STONE NDP	DAVID TSCHORN LIB	GRANT WEST AFP	V	S	D	R	% VOTER TURNOUT
57	Lloydminster Parkview	515	174	1	6	3	184	0	0	1	35.9
58	Lloydminster College	519	181	4	16	2	203	0	0	1	39.3
59	Advance - Innisfree	0	17	5	3	0	25	0	0	0	
60	Advance - Vermilion	0	171	21	23	16	231	0	0	1	
61	Advance - Lloydminster	0	244	23	17	15	299	0	0	0	
62	Mobile - Mannville/Myrnam/ Vermilion	0	41	11	8	6	66	0	0	4	
63	Mobile - Lloydminster	0	14	3	1	2	20	0	0	0	
64	Special Ballot	0	37	2	2	0	41	0	0	9	
	TOTAL	**19,847**	**6,978**	**976**	**980**	**589**	**9,523**	**13**	**0**	**34**	**48.2**

V = Valid Ballots S = Spoiled Ballots D = Declined Ballots R = Rejected Ballots

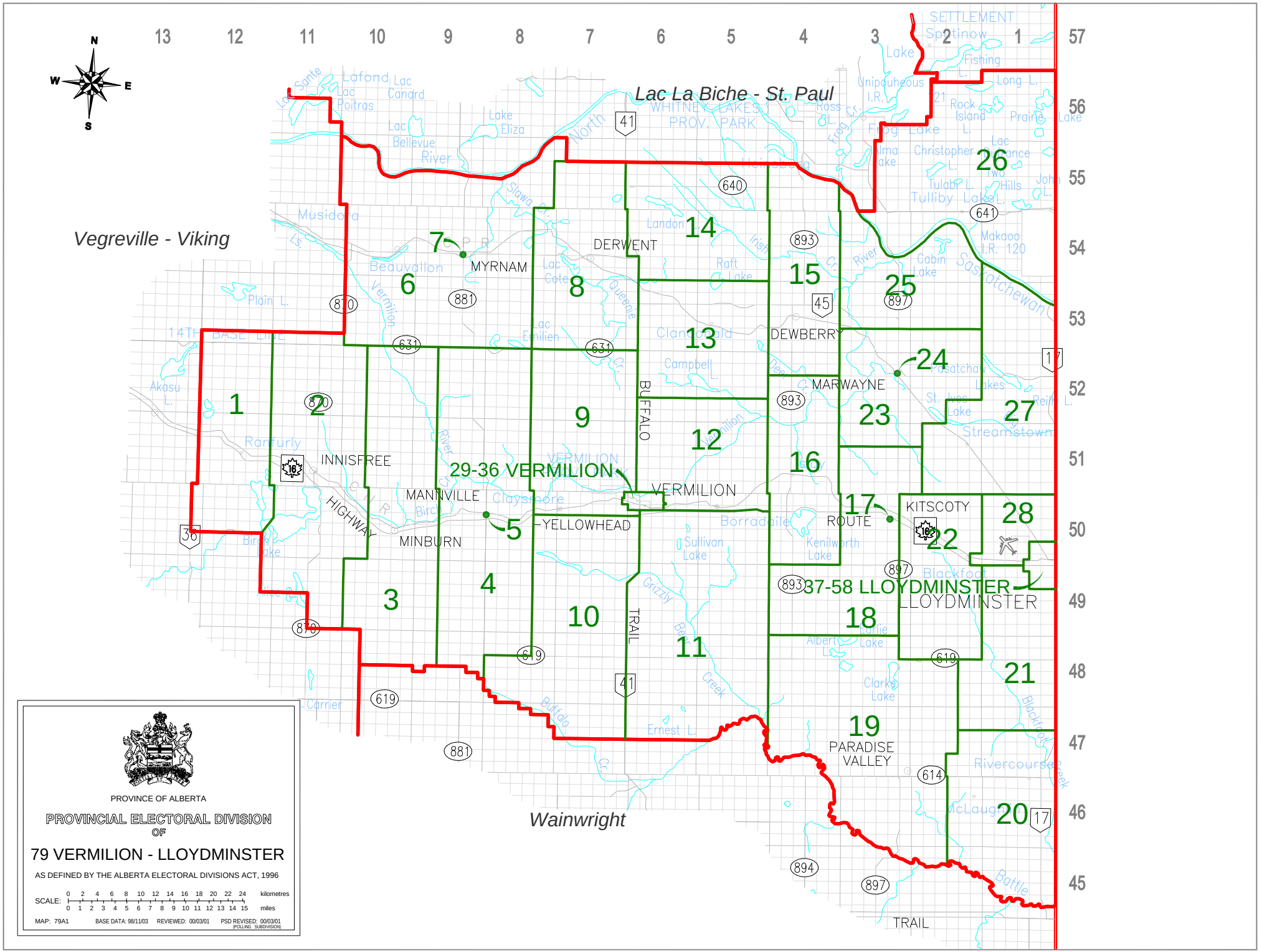

PROVINCE OF ALBERTA

PROVINCIAL ELECTORAL DIVISION OF

79 VERMILION - LLOYDMINSTER

AS DEFINED BY THE ALBERTA ELECTORAL DIVISIONS ACT, 1996

SCALE: 0 2 4 6 8 10 12 14 16 18 20 22 24 kilometres
0 1 2 3 4 5 6 7 8 9 10 11 12 13 14 15 miles

MAP: 79A1 BASE DATA: 98/11/03 REVIEWED: 00/03/01 PSD REVISED: 00/03/01 (POLLING SUBDIVISION)

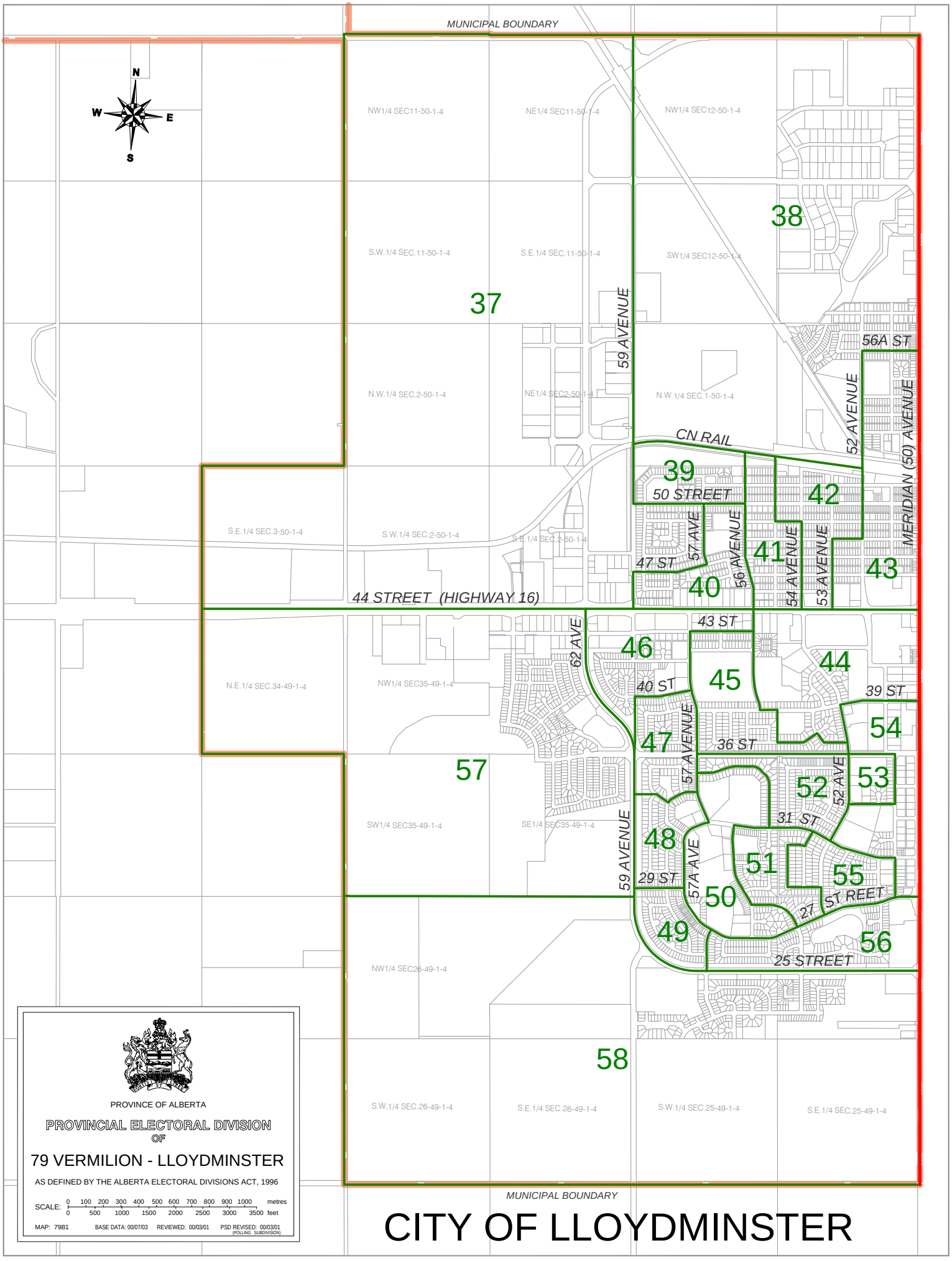
MUNICIPAL BOUNDARY
N
W
E
S
NW1/4 SEC11-50-1-4
NE1/4 SEC11-50-1-4
NW1/4 SEC12-50-1-4
S.W.1/4 SEC.11-50-1-4
S.E.1/4 SEC.11-50-1-4
SW1/4 SEC12-50-1-4
N.W.1/4 SEC.2-50-1-4
NE1/4 SEC2-50-1-4
N.W.1/4 SEC.1-50-1-4
S.E.1/4 SEC.3-50-1-4
S.W.1/4 SEC.2-50-1-4
S.E.1/4 SEC.2-50-1-4
N.E.1/4 SEC.34-49-1-4
NW1/4 SEC35-49-1-4
SW1/4 SEC35-49-1-4
SE1/4 SEC35-49-1-4
NW1/4 SEC26-49-1-4
S.W.1/4 SEC.26-49-1-4
S.E.1/4 SEC.26-49-1-4
S.W.1/4 SEC.25-49-1-4
S.E.1/4 SEC.25-49-1-4
37
38
39
40
41
42
43
44
45
46
47
48
49
50
51
52
53
54
55
56
57
58
59 AVENUE
56A ST
52 AVENUE
MERIDIAN (50) AVENUE
CN RAIL
50 STREET
57 AVE
56 AVENUE
54 AVENUE
53 AVENUE
47 ST
44 STREET (HIGHWAY 16)
43 ST
62 AVE
40 ST
39 ST
36 ST
57 AVENUE
52 AVE
31 ST
59 AVENUE
57A AVE
29 ST
27 ST
25 STREET
PROVINCE OF ALBERTA
PROVINCIAL ELECTORAL DIVISION
OF
79 VERMILION - LLOYDMINSTER
AS DEFINED BY THE ALBERTA ELECTORAL DIVISIONS ACT, 1996
SCALE: 0 100 200 300 400 500 600 700 800 900 1000 metres
0 500 1000 1500 2000 2500 3000 3500 feet
MAP: 79B1
BASE DATA: 00/07/03
REVIEWED: 00/03/01
PSD REVISED: 00/03/01
(POLLING SUBDIVISION)
MUNICIPAL BOUNDARY
CITY OF LLOYDMINSTER

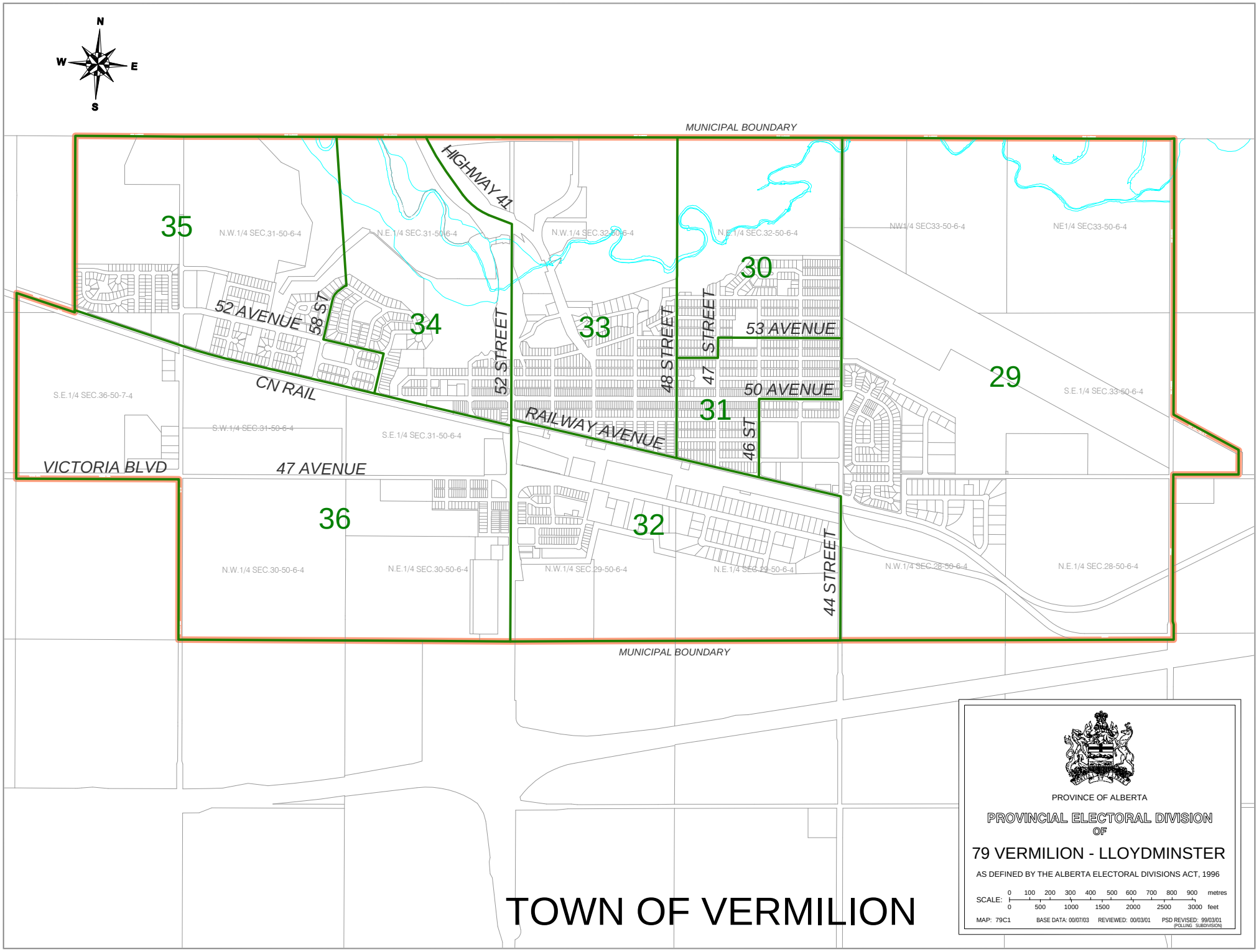
N
W
E
S
MUNICIPAL BOUNDARY
HIGHWAY 41
35
N.W.1/4 SEC.31-50-6-4
N.E.1/4 SEC.31-50-6-4
N.W.1/4 SEC.32-50-6-4
N.E.1/4 SEC.32-50-6-4
NW1/4 SEC33-50-6-4
NE1/4 SEC33-50-6-4
30
52 AVENUE
58 ST
34
52 STREET
33
48 STREET
47 STREET
53 AVENUE
29
CN RAIL
S.E.1/4 SEC.36-50-7-4
50 AVENUE
S.E.1/4 SEC.33-50-6-4
31
RAILWAY AVENUE
S.W.1/4 SEC.31-50-6-4
S.E.1/4 SEC.31-50-6-4
46 ST
VICTORIA BLVD
47 AVENUE
36
32
N.W.1/4 SEC.30-50-6-4
N.E.1/4 SEC.30-50-6-4
N.W.1/4 SEC.29-50-6-4
N.E.1/4 SEC.29-50-6-4
44 STREET
N.W.1/4 SEC.28-50-6-4
N.E.1/4 SEC.28-50-6-4
MUNICIPAL BOUNDARY
PROVINCE OF ALBERTA
PROVINCIAL ELECTORAL DIVISION
OF
79 VERMILION - LLOYDMINSTER
AS DEFINED BY THE ALBERTA ELECTORAL DIVISIONS ACT, 1996
SCALE: 0 100 200 300 400 500 600 700 800 900 metres
0 500 1000 1500 2000 2500 3000 feet
MAP: 79C1
BASE DATA: 00/07/03
REVIEWED: 00/03/01
PSD REVISED: 99/03/01
(ROLLING SUBDIVISION)
TOWN OF VERMILION

Electoral Division of Wainwright
Statement of Official Results - March 12, 2001

POLL NUMBER	NAME OF POLL	NAMES ON LIST	JERRY D. BARBER AFP	ROBERT (BUTCH) FISCHER PC	LILAS I. LYSNE NDP	JEFF NEWLAND IND	RONALD WILLIAMS LIB	V	S	D	R	% VOTER TURNOUT
1	Bodo	155	4	60	1	15	2	82	0	0	0	52.9
2	Hayter	286	14	71	1	25	6	117	0	0	0	40.9
3	Provost North West	472	18	141	8	12	21	200	0	0	0	42.4
4	Provost North East	273	3	134	4	12	10	163	0	0	1	60.1
5	Provost South East	331	5	102	10	11	19	147	1	0	0	44.4
6	Provost South West	248	9	55	5	9	6	84	1	0	0	33.9
7	Cadogan	225	14	67	1	42	3	127	0	0	0	56.4
8	Metiskow	123	12	40	3	21	4	80	0	0	0	65.0
9	Czar and Rural	316	25	141	5	19	19	209	0	0	0	66.1
10	Amisk South	355	49	106	0	36	6	197	0	0	0	55.5
11	Brownfield	332	26	118	3	9	11	167	0	0	0	50.3
12	Coronation Rural	301	13	129	6	9	9	166	0	0	0	55.1
13	Coronation West	336	8	154	2	8	10	182	0	0	0	54.2
14	Coronation East	343	10	149	4	8	16	187	0	0	0	54.5
15	Castor District	454	43	183	12	15	33	286	0	0	0	63.0
16	Castor North West	349	11	143	5	13	36	208	2	0	0	59.6
17	Castor South East	353	15	138	13	12	30	208	0	0	1	59.2
18	Halkirk	298	13	131	5	19	16	184	0	0	0	61.7
19	Forestburg Rural	260	15	117	13	7	14	166	0	0	0	63.8
20	Forestburg East	307	18	86	16	2	19	141	0	0	0	45.9
21	Forestburg West	326	18	147	18	1	19	203	0	0	2	62.9
22	Galahad	251	16	78	9	6	33	142	0	0	1	57.0
23	Alliance	288	23	101	10	11	21	166	0	0	0	57.6
24	Bellshill	279	9	71	1	38	7	126	0	0	0	45.2
25	Hardisty Rosyth	395	40	96	9	34	26	205	0	0	0	51.9
26	Hardisty	424	25	128	19	15	23	210	2	0	0	49.5
27	Hughenden	354	34	115	6	28	21	204	0	0	0	57.6
28	Greenglade	366	16	134	3	21	5	179	0	0	0	48.9
29	Chauvin Rural	357	19	126	4	17	12	178	0	0	0	49.9
30	Chauvin	251	16	85	4	13	14	132	0	0	0	52.6
31	Edgerton and Rural	472	45	152	7	37	34	275	0	0	0	58.3
32	Denwood/Fabyan	482	34	97	3	14	16	164	0	1	0	34.2
33	Lougheed	384	23	134	14	16	22	209	0	0	0	54.4
34	Sedgewick Rural	368	23	103	14	5	30	175	0	0	0	47.6
35	Sedgewick	441	24	142	7	11	33	217	0	0	0	49.2
36	Killam Rural	320	23	118	8	20	18	187	0	0	0	58.4
37	Killam West	318	9	144	10	6	20	189	0	0	2	60.1
38	Killam East	374	24	123	13	14	22	196	0	0	0	52.4
39	Strome East	250	18	110	3	3	8	142	0	0	0	56.8
40	Strome West	256	14	121	3	9	14	161	0	0	0	62.9
41	Heisler	326	18	135	5	2	40	200	0	0	0	61.3
42	Daysland West/Rural	423	28	159	12	17	37	253	0	0	0	59.8
43	Daysland	345	7	136	12	1	28	184	0	0	0	53.3
44	Irma South	441	102	152	8	4	20	286	1	0	0	64.9
45	Rural Irma East	402	47	141	8	20	11	227	0	0	0	56.5
46	Wainwright A	294	26	60	5	11	25	127	1	0	0	43.2
47	Wainwright B	335	24	93	6	4	20	147	0	0	0	43.9
48	Wainwright C	293	15	69	6	10	19	119	0	0	0	40.6
49	Wainwright D	438	40	110	6	21	38	215	0	0	0	49.1
50	Wainwright E	271	22	58	4	14	32	130	0	0	0	48.0
51	Wainwright F	319	31	88	5	12	26	162	0	0	2	51.4
52	Wainwright G	359	20	99	7	13	33	172	0	0	0	47.9
53	Wainwright H	404	30	117	4	13	38	202	0	0	1	50.2
54	Wainwright J	372	13	102	9	14	48	186	0	0	0	50.0
55	Wainwright K	314	28	100	1	9	42	180	0	0	0	57.3
56	Wainwright South West	409	45	140	6	23	29	243	0	0	0	59.4
57	Edgerton East	214	29	69	3	13	9	123	0	0	0	57.5
58	Giltedge	260	19	77	1	7	8	112	1	0	0	43.1
59	Advance - Castor	0	0	19	2	0	9	30	0	0	0	
60	Advance - Killam	0	6	32	2	3	6	49	0	0	0	

Electoral Division of Wainwright
Statement of Official Results - March 12, 2001

POLL NUMBER	NAME OF POLL	NAMES ON LIST	JERRY D. BARBER AFP	ROBERT (BUTCH) FISCHER PC	LILAS I. LYSNE NDP	JEFF NEWLAND IND	RONALD WILLIAMS LIB	V	S	D	R	% VOTER TURNOUT
61	Advance - Provost	0	7	32	0	1	5	45	0	0	0	
62	Advance - Wainwright	0	14	55	3	11	17	100	0	0	0	
63	Mobile - Coronation/Castor	0	6	45	3	2	3	59	0	0	0	
64	Mobile - Daysland/Galahad	0	6	48	4	5	7	70	0	0	0	
65	Mobile - Hardisty/Killam	0	7	33	5	2	8	55	0	0	0	
66	Mobile - Provost	0	6	51	4	4	8	73	0	0	0	
67	Mobile - Wainwright	0	12	60	4	4	9	89	4	0	0	
68	Special Ballot	0	8	40	3	5	6	62	0	0	5	
	TOTAL	**19,292**	**1,394**	**6,910**	**420**	**868**	**1,269**	**10,861**	**13**	**1**	**15**	**56.4**

V = Valid Ballots S = Spoiled Ballots D = Declined Ballots R = Rejected Ballots

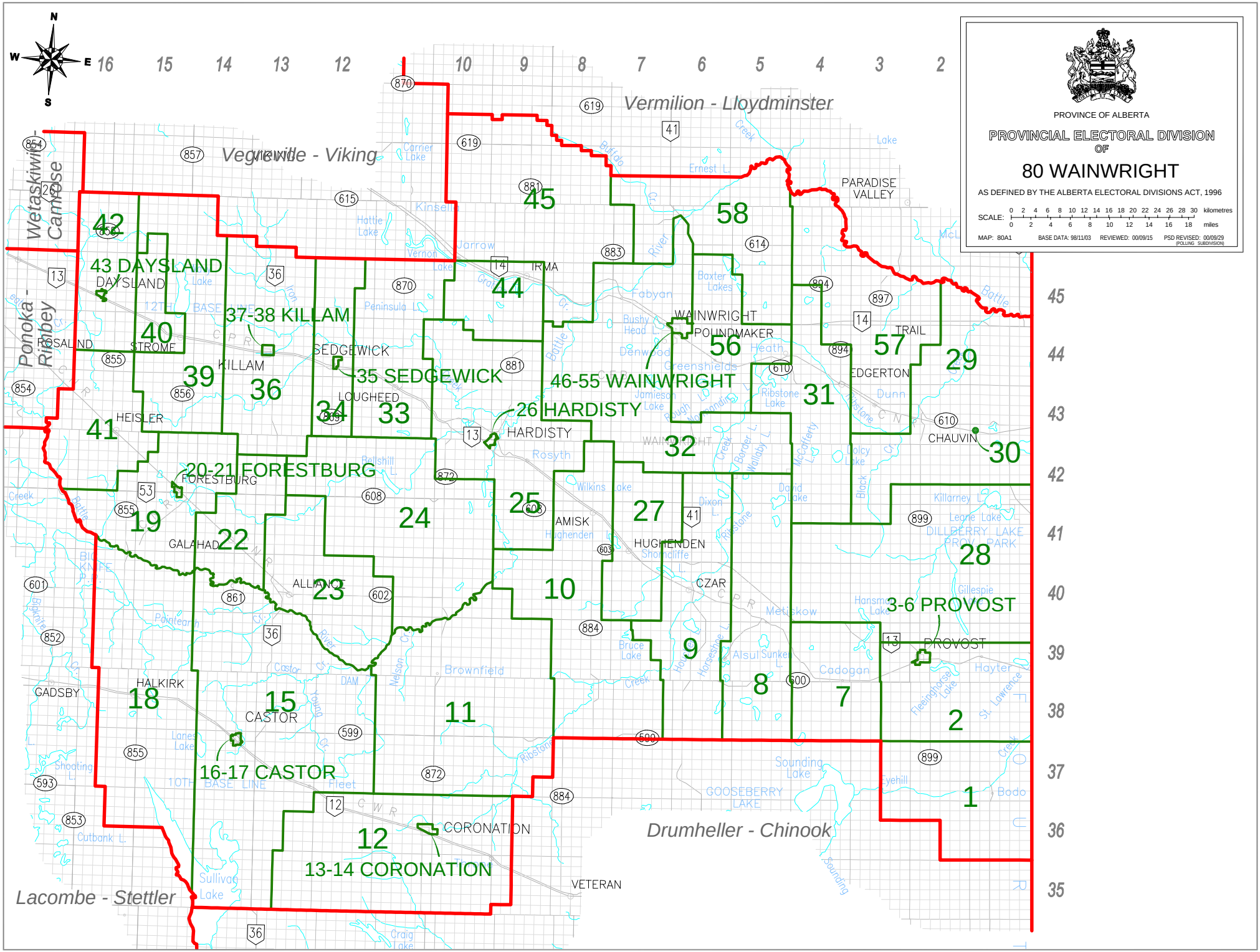
PROVINCE OF ALBERTA
PROVINCIAL ELECTORAL DIVISION
OF
80 WAINWRIGHT
AS DEFINED BY THE ALBERTA ELECTORAL DIVISIONS ACT, 1996
SCALE: 0 2 4 6 8 10 12 14 16 18 20 22 24 26 28 30 kilometres
0 2 4 6 8 10 12 14 16 18 miles
MAP: 80A1
BASE DATA: 98/11/03
REVIEWED: 00/09/15
PSD REVISED: 00/09/29 (POLLING SUBDIVISION)
Vermilion - Lloydminster
Vegreville - Viking
Wetaskiwin - Camrose
Ponoka - Rimbey
Drumheller - Chinook
Lacombe - Stettler
42
43 DAYSLAND
40
39
41
37-38 KILLAM
36
35 SEDGEWICK
34
33
44
45
46-55 WAINWRIGHT
56
58
57
29
31
26 HARDISTY
32
30
20-21 FORESTBURG
19
22
24
25
27
28
23
10
3-6 PROVOST
9
8
7
2
18
15
16-17 CASTOR
11
1
12
13-14 CORONATION
DAYSLAND
STROME
ROSALIND
KILLAM
SEDGEWICK
LOUGHEED
HEISLER
IRMA
HARDISTY
WAINWRIGHT
POLLINDMAKER
PARADISE VALLEY
TRAIL
EDGERTON
CHAUVIN
FORESTBURG
GALAHAD
ALLIANO
AMISK
HUGHENDEN
CZAR
PROVOST
HALKIRK
GADSBY
CASTOR
CORONATION
VETERAN

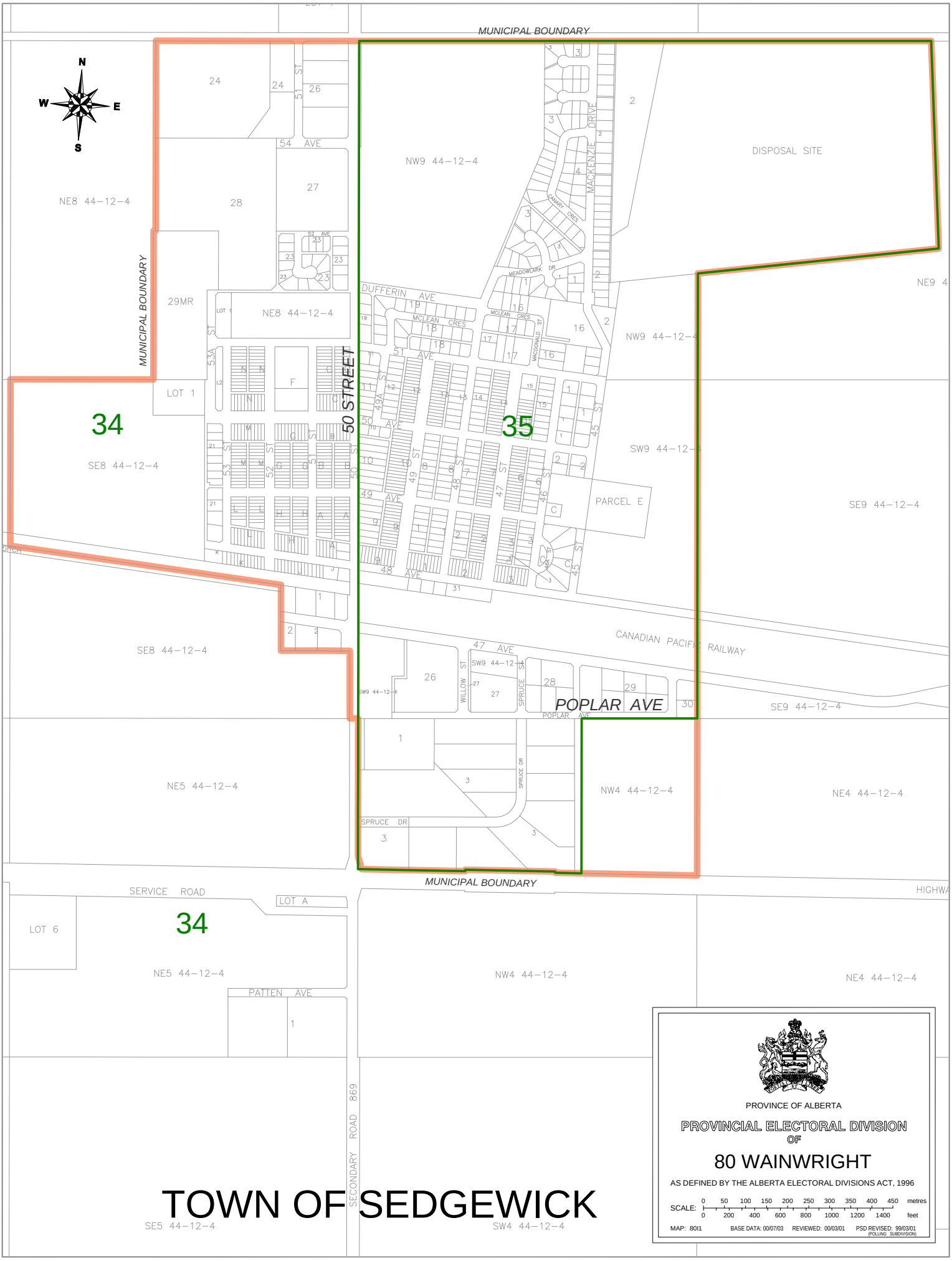
MUNICIPAL BOUNDARY
N
W
E
S
NE8 44–12–4
NW9 44–12–4
DISPOSAL SITE
NE9 4
MUNICIPAL BOUNDARY
29MR
NE8 44–12–4
LOT 1
34
SE8 44–12–4
50 STREET
35
NW9 44–12–4
SW9 44–12–4
SE9 44–12–4
PARCEL E
SE8 44–12–4
CANADIAN PACIFIC RAILWAY
47 AVE
POPLAR AVE
SW9 44–12–4
SE9 44–12–4
NE5 44–12–4
NW4 44–12–4
NE4 44–12–4
SPRUCE DR
MUNICIPAL BOUNDARY
SERVICE ROAD
LOT A
LOT 6
34
NE5 44–12–4
NW4 44–12–4
NE4 44–12–4
PATTEN AVE
SECONDARY ROAD 869
TOWN OF SEDGEWICK
SE5 44–12–4
SW4 44–12–4
PROVINCE OF ALBERTA
PROVINCIAL ELECTORAL DIVISION
OF
80 WAINWRIGHT
AS DEFINED BY THE ALBERTA ELECTORAL DIVISIONS ACT, 1996
SCALE: 0 50 100 150 200 250 300 350 400 450 metres
0 200 400 600 800 1000 1200 1400 feet
MAP: 80I1
BASE DATA: 00/07/03
REVIEWED: 00/03/01
PSD REVISED: 99/03/01
(POLLING SUBDIVISION)

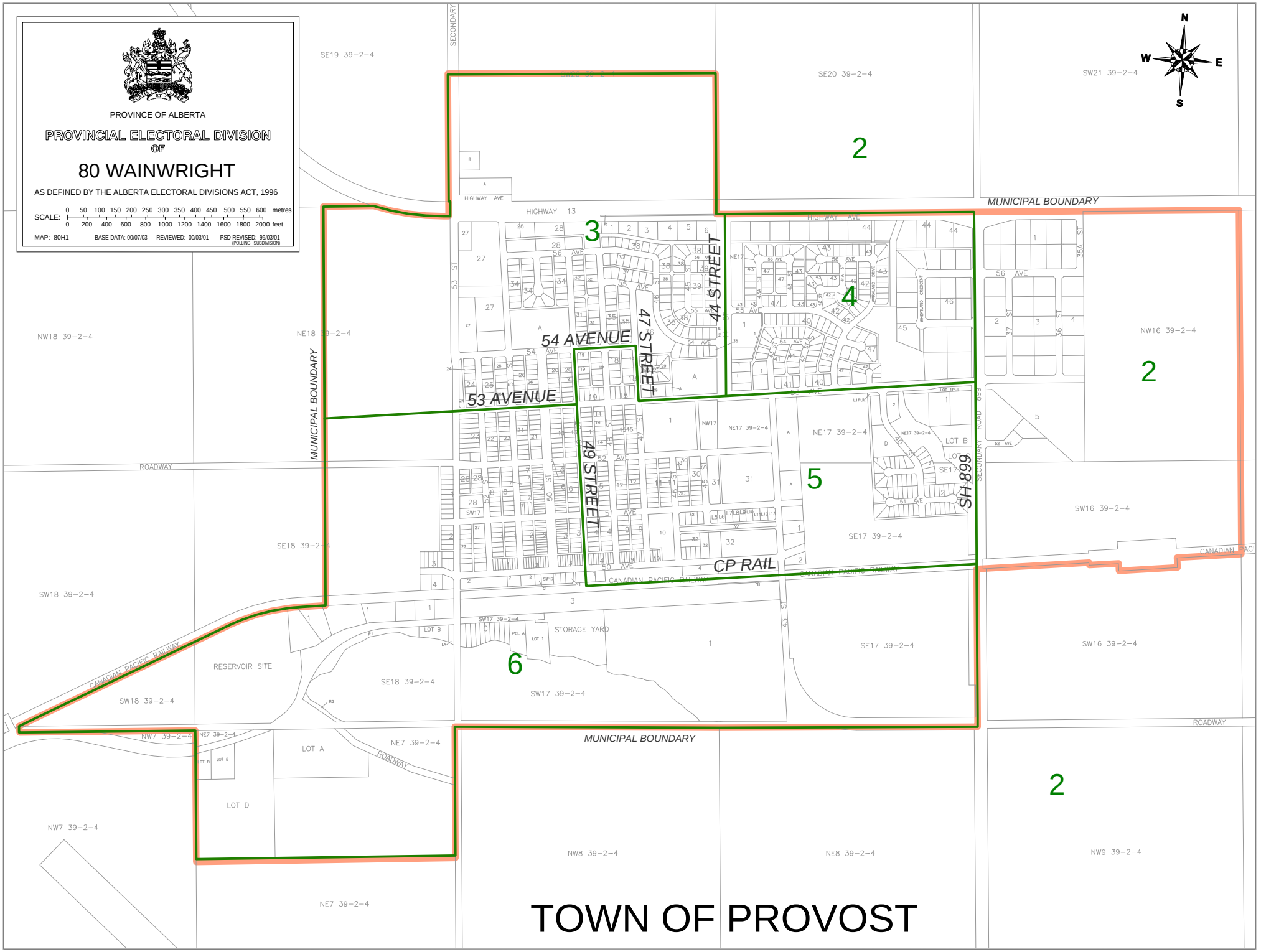
PROVINCE OF ALBERTA
PROVINCIAL ELECTORAL DIVISION
OF
80 WAINWRIGHT
AS DEFINED BY THE ALBERTA ELECTORAL DIVISIONS ACT, 1996
SCALE: 0 50 100 150 200 250 300 350 400 450 500 550 600 metres
0 200 400 600 800 1000 1200 1400 1600 1800 2000 feet
MAP: 80H1
BASE DATA: 00/07/03
REVIEWED: 00/03/01
PSD REVISED: 99/03/01
(POLLING SUBDIVISION)
N
W
E
S
MUNICIPAL BOUNDARY
MUNICIPAL BOUNDARY
MUNICIPAL BOUNDARY
2
2
2
3
4
5
6
54 AVENUE
53 AVENUE
47 STREET
44 STREET
49 STREET
CP RAIL
SH 899
HIGHWAY 13
HIGHWAY AVE
ROADWAY
CANADIAN PACIFIC RAILWAY
SECONDARY ROAD 899
SECONDARY
STORAGE YARD
RESERVOIR SITE
LOT A
LOT B
LOT D
SE19 39-2-4
SE20 39-2-4
SW21 39-2-4
NW18 39-2-4
NE18 39-2-4
NW16 39-2-4
SW16 39-2-4
SE18 39-2-4
SW18 39-2-4
SE17 39-2-4
SW17 39-2-4
NE17 39-2-4
NW7 39-2-4
NE7 39-2-4
NW8 39-2-4
NE8 39-2-4
NW9 39-2-4
TOWN OF PROVOST

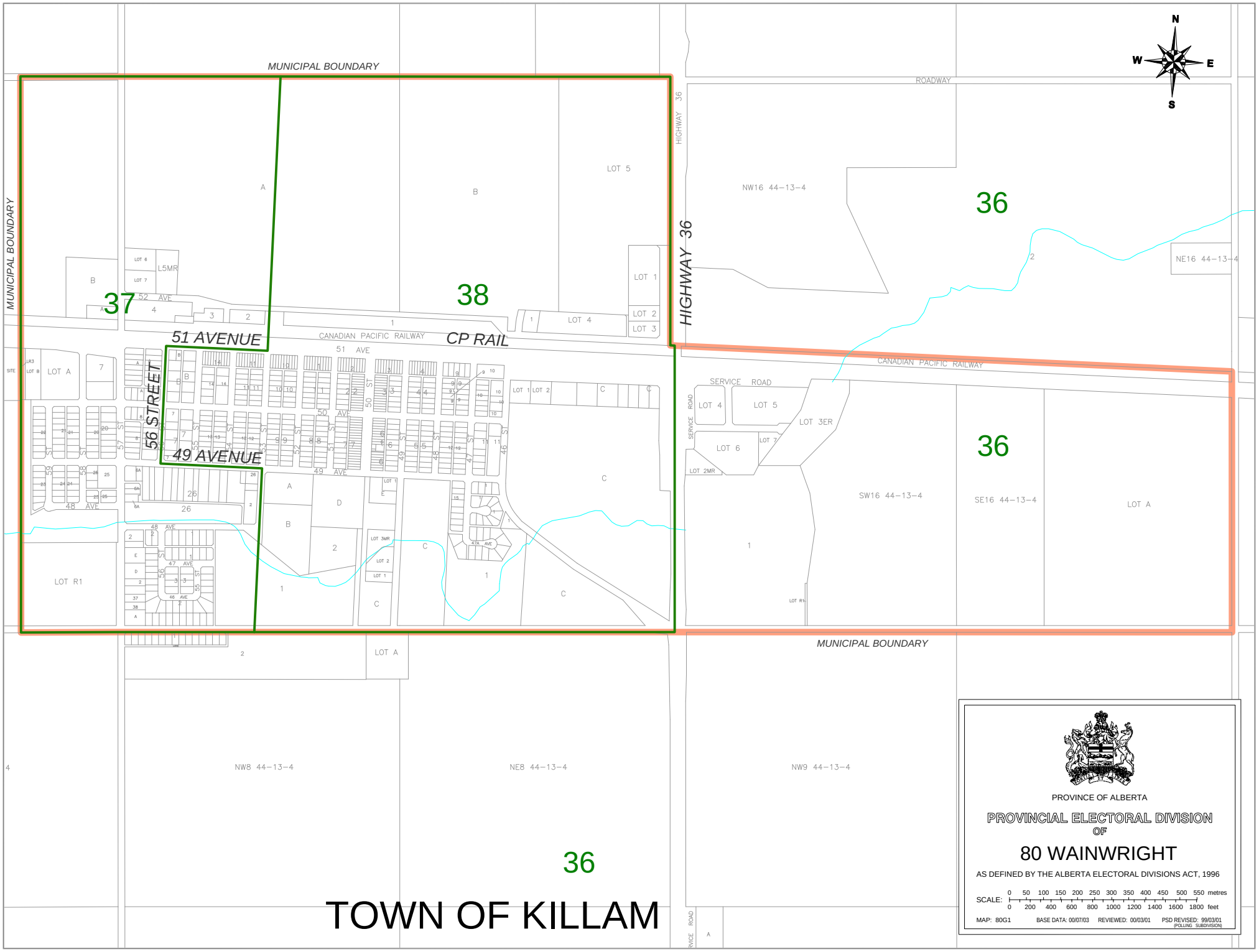
MUNICIPAL BOUNDARY
MUNICIPAL BOUNDARY
ROADWAY
HIGHWAY 36
HIGHWAY 36
N
W
E
S
37
38
36
36
36
51 AVENUE
56 STREET
49 AVENUE
CANADIAN PACIFIC RAILWAY
CP RAIL
CANADIAN PACIFIC RAILWAY
SERVICE ROAD
SERVICE ROAD
LOT 5
NW16 44-13-4
NE16 44-13-4
LOT 1
LOT 2
LOT 3
LOT 4
LOT 5
LOT 3ER
LOT 6
LOT 7
LOT 2MR
LOT A
LOT R1
SW16 44-13-4
SE16 44-13-4
LOT A
NW8 44-13-4
NE8 44-13-4
NW9 44-13-4
MUNICIPAL BOUNDARY
TOWN OF KILLAM
PROVINCE OF ALBERTA
PROVINCIAL ELECTORAL DIVISION
OF
80 WAINWRIGHT
AS DEFINED BY THE ALBERTA ELECTORAL DIVISIONS ACT, 1996
SCALE: 0 50 100 150 200 250 300 350 400 450 500 550 metres
0 200 400 600 800 1000 1200 1400 1600 1800 feet
MAP: 80G1
BASE DATA: 00/07/03
REVIEWED: 00/03/01
PSD REVISED: 99/03/01
(ROLLING SUBDIVISION)

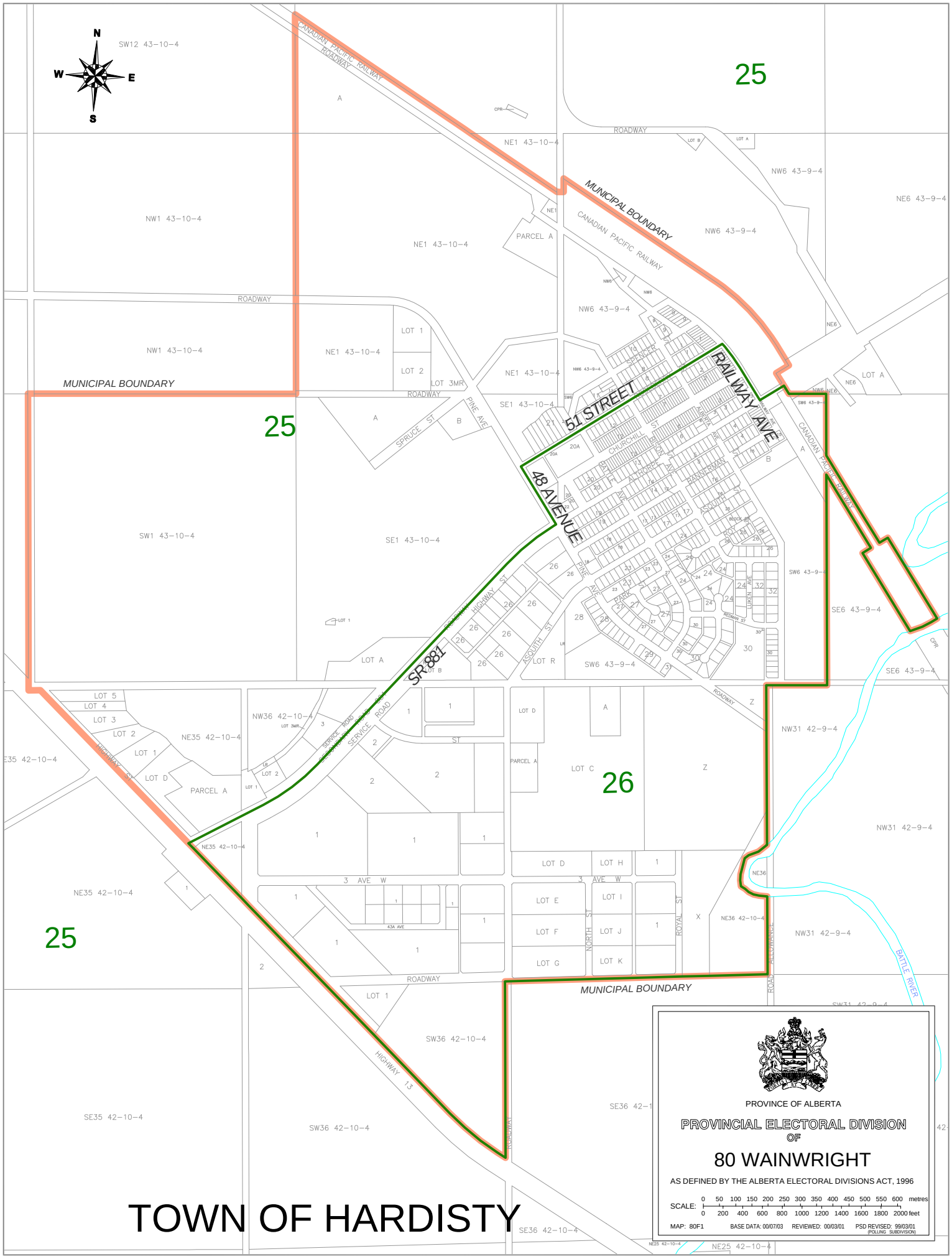
N
S
E
W
25
26
MUNICIPAL BOUNDARY
CANADIAN PACIFIC RAILWAY
ROADWAY
51 STREET
48 AVENUE
RAILWAY AVE
SR 881
HIGHWAY 13
3 AVE W
SW12 43-10-4
NW1 43-10-4
NE1 43-10-4
NW6 43-9-4
NE6 43-9-4
SW1 43-10-4
SE1 43-10-4
SW6 43-9-4
SE6 43-9-4
NW36 42-10-4
NE35 42-10-4
NW31 42-9-4
SW36 42-10-4
SE35 42-10-4
SE36 42-10-4
NE25 42-10-4
PARCEL A
LOT 1
LOT 2
LOT 3MR
LOT A
LOT B
LOT C
LOT D
LOT E
LOT F
LOT G
LOT H
LOT I
LOT J
LOT K
LOT R
LOT 3
LOT 4
LOT 5
SPRUCE ST
PINE AVE
CHURCHILL ST
ALBERTA AVE
BANNERMAN ST
ASQUITH ST
PARK ST
LUKEN AVE
REDMAN ST
NORTH ST
ROYAL ST
ROAD ALLOWANCE
BATTLE RIVER
SERVICE ROAD
PROVINCE OF ALBERTA
PROVINCIAL ELECTORAL DIVISION
OF
80 WAINWRIGHT
AS DEFINED BY THE ALBERTA ELECTORAL DIVISIONS ACT, 1996
SCALE: 0 50 100 150 200 250 300 350 400 450 500 550 600 metres
0 200 400 600 800 1000 1200 1400 1600 1800 2000 feet
MAP: 80F1
BASE DATA: 00/07/03
REVIEWED: 00/03/01
PSD REVISED: 99/03/01
(POLLING SUBDIVISION)
TOWN OF HARDISTY

VILLAGE OF FORESTBURG

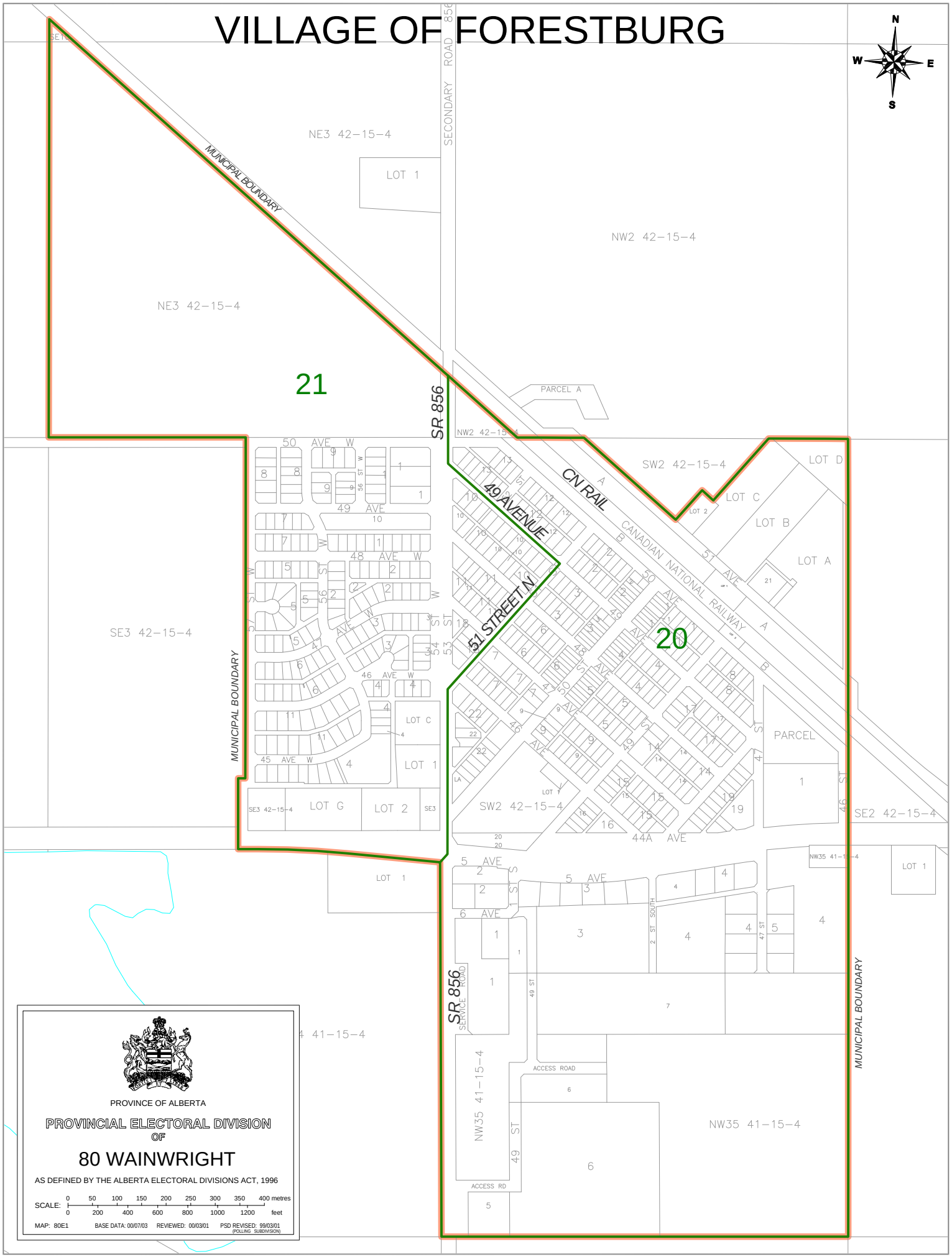

PROVINCE OF ALBERTA

PROVINCIAL ELECTORAL DIVISION
OF

80 WAINWRIGHT

AS DEFINED BY THE ALBERTA ELECTORAL DIVISIONS ACT, 1996

SCALE: 0 50 100 150 200 250 300 350 400 metres
0 200 400 600 800 1000 1200 feet

MAP: 80E1 BASE DATA: 00/07/03 REVIEWED: 00/03/01 PSD REVISED: 99/03/01 (POLLING SUBDIVISION)

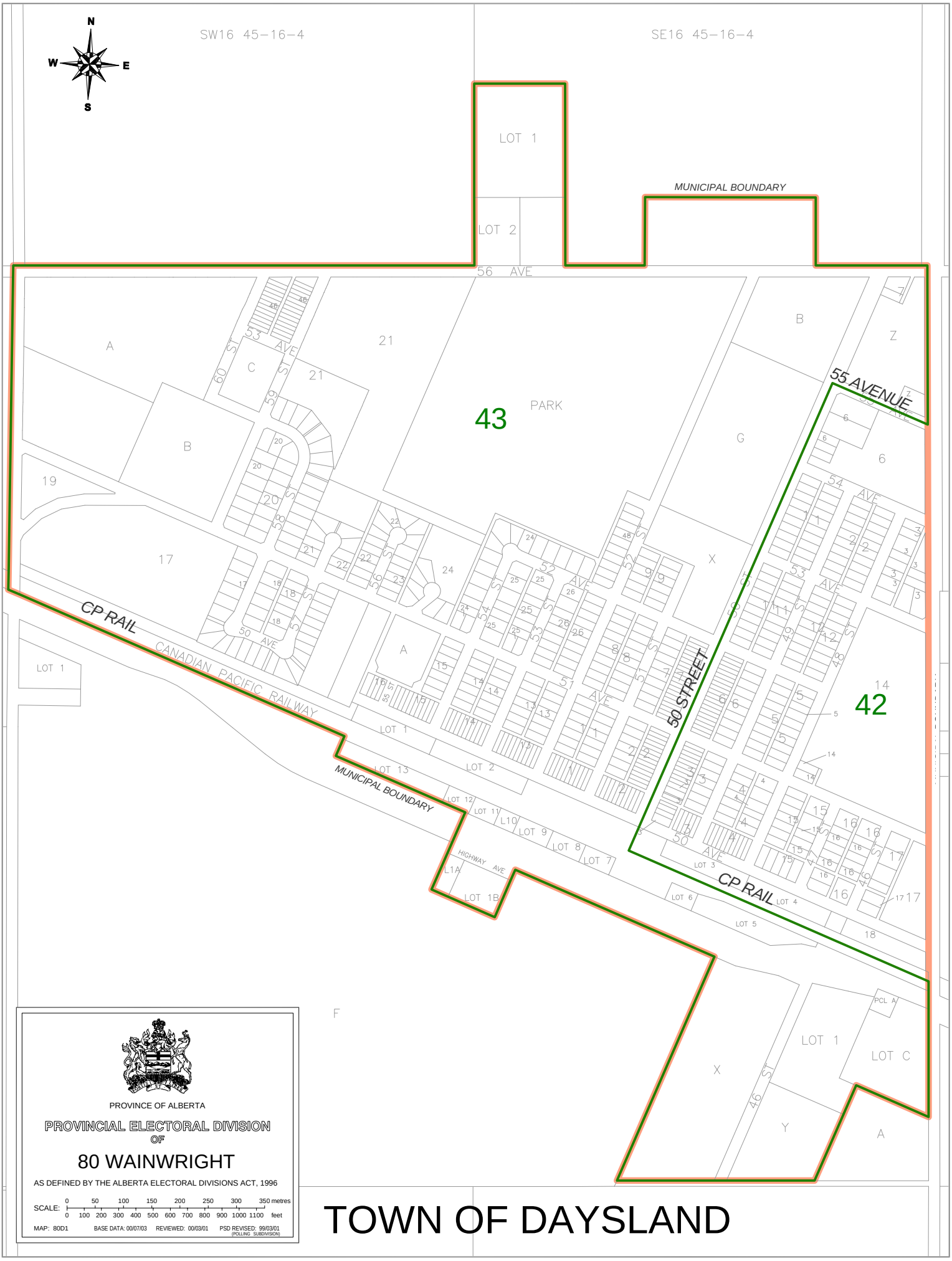

TOWN OF DAYSLAND

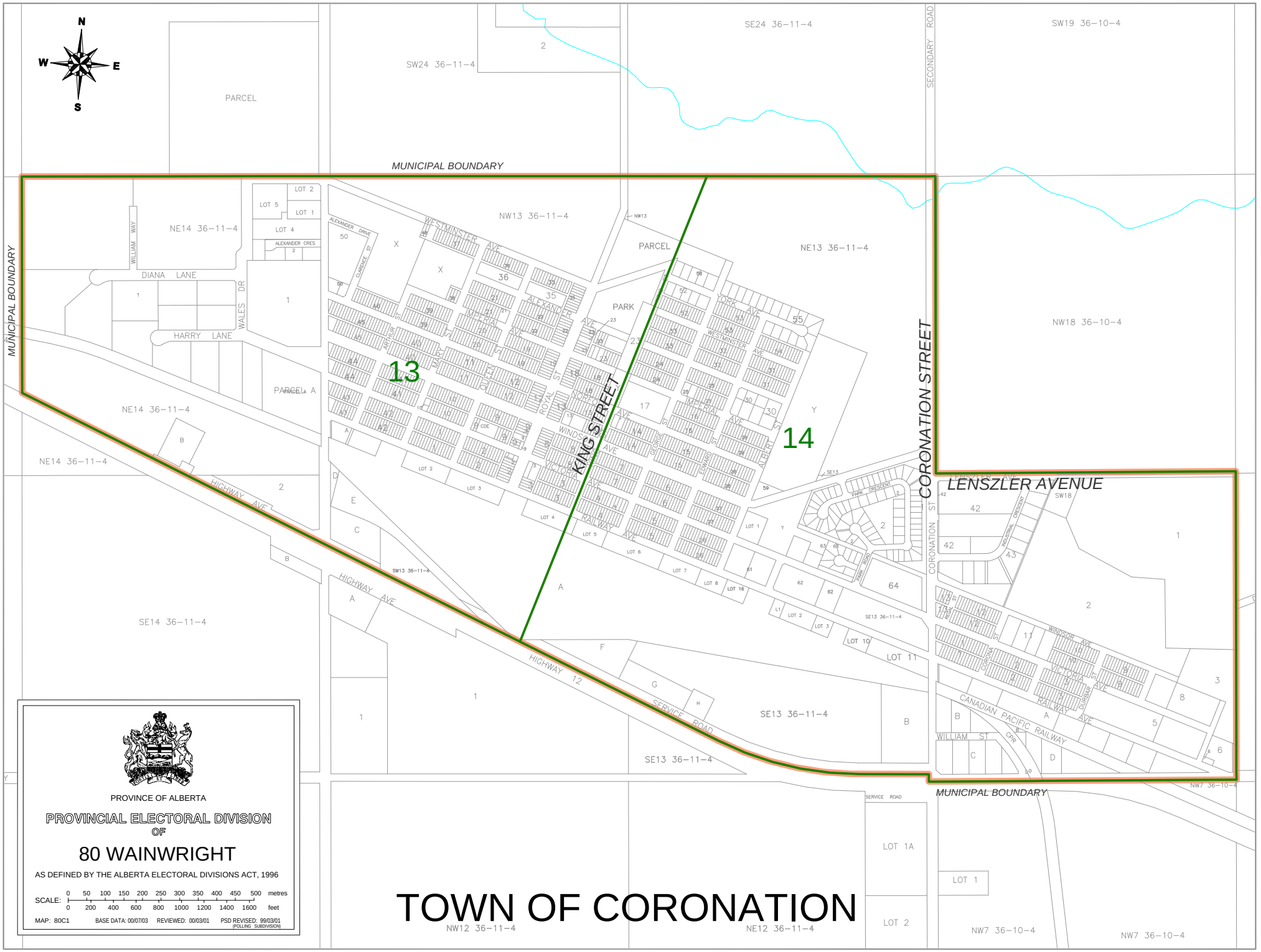

N
W
E
S
MUNICIPAL BOUNDARY
MUNICIPAL BOUNDARY
MUNICIPAL BOUNDARY
SECONDARY ROAD
SE24 36-11-4
SW19 36-10-4
SW24 36-11-4
PARCEL
NE14 36-11-4
NW13 36-11-4
NE13 36-11-4
NW18 36-10-4
NE14 36-11-4
NE14 36-11-4
SE14 36-11-4
SE13 36-11-4
SE13 36-11-4
NW12 36-11-4
NE12 36-11-4
NW7 36-10-4
NW7 36-10-4
13
14
KING STREET
CORONATION STREET
LENSZLER AVENUE
HIGHWAY AVE
HIGHWAY 12
SERVICE ROAD
CANADIAN PACIFIC RAILWAY
WILLIAM ST
DIANA LANE
HARRY LANE
WALES DR
WILLIAM WAY
ALEXANDER CRES
ALEXANDER DRIVE
CLARENCE ST
WESTMINSTER AVE
ALEXANDER AVE
IMPERIAL AVE
YORK AVE
ARTHUR ST
MARY ST
QUEEN ST
ROYAL ST
NORTH AVE
WINDSOR AVE
VICTORIA AVE
RAILWAY AVE
GEORGE ST
EDWARD ST
ALBERT ST
PARK CRESCENT
PARK ROAD
INDUSTRIAL CRESCENT
WINDSOR AVE
CORONA ST
DURBAR ST
LOT 1A
LOT 1
LOT 2
LOT 11
LOT 10
LOT 16
LOT 3
LOT 4
LOT 5
LOT 6
LOT 7
LOT 8
LOT 1
LOT 2
LOT 3
LOT 4
LOT 5
LOT 1
LOT 2
LOT 3
LOT 4
LOT 5
LOT 6
LOT 7
LOT 8
LOT 10
LOT 11
LOT 1A
LOT 2
PROVINCE OF ALBERTA
PROVINCIAL ELECTORAL DIVISION
OF
80 WAINWRIGHT
AS DEFINED BY THE ALBERTA ELECTORAL DIVISIONS ACT, 1996
SCALE: 0 50 100 150 200 250 300 350 400 450 500 metres
0 200 400 600 800 1000 1200 1400 1600 feet
MAP: 80C1
BASE DATA: 00/07/03
REVIEWED: 00/03/01
PSD REVISED: 99/03/01
(POLLING SUBDIVISION)
TOWN OF CORONATION

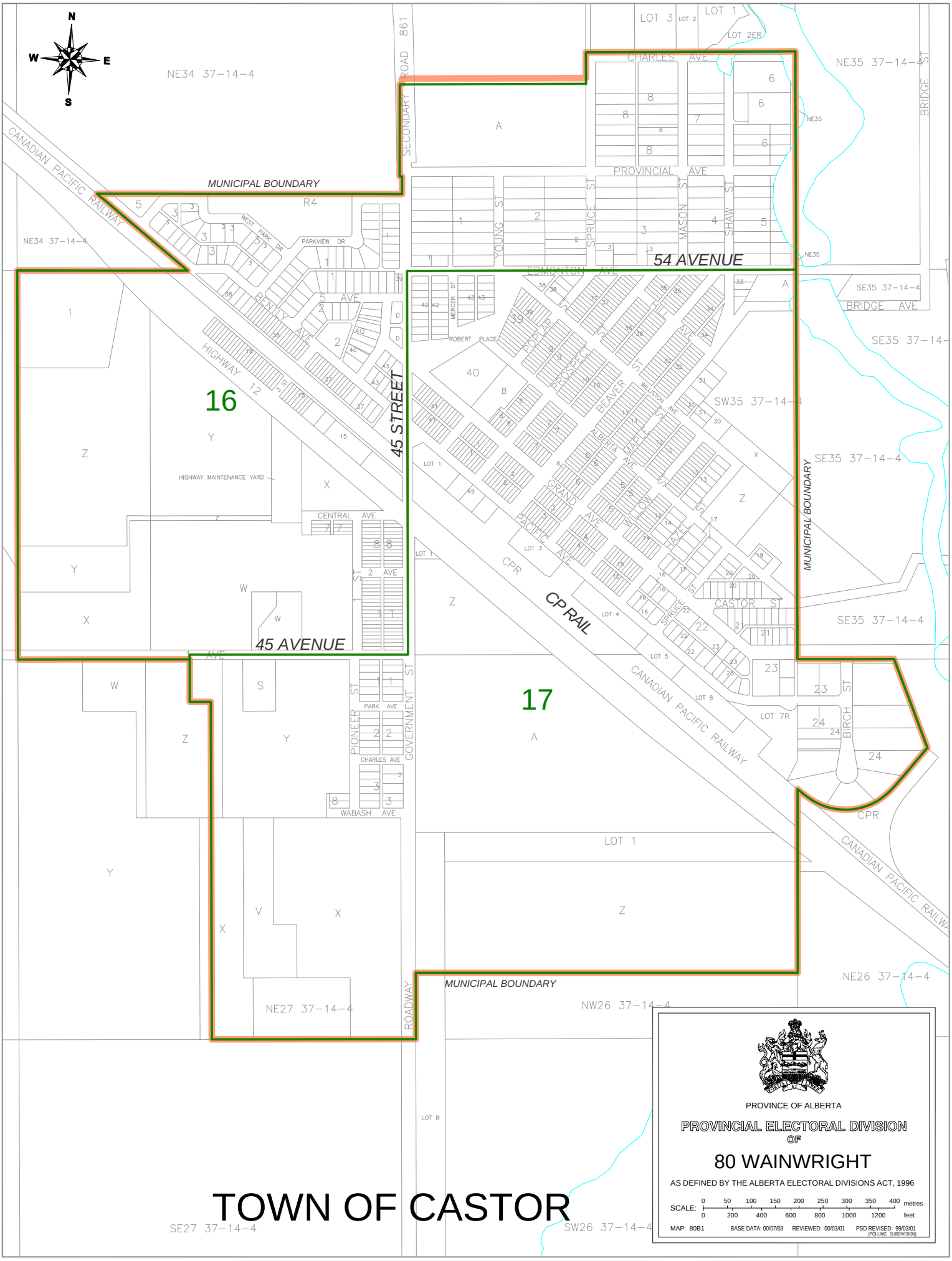

TOWN OF CASTOR

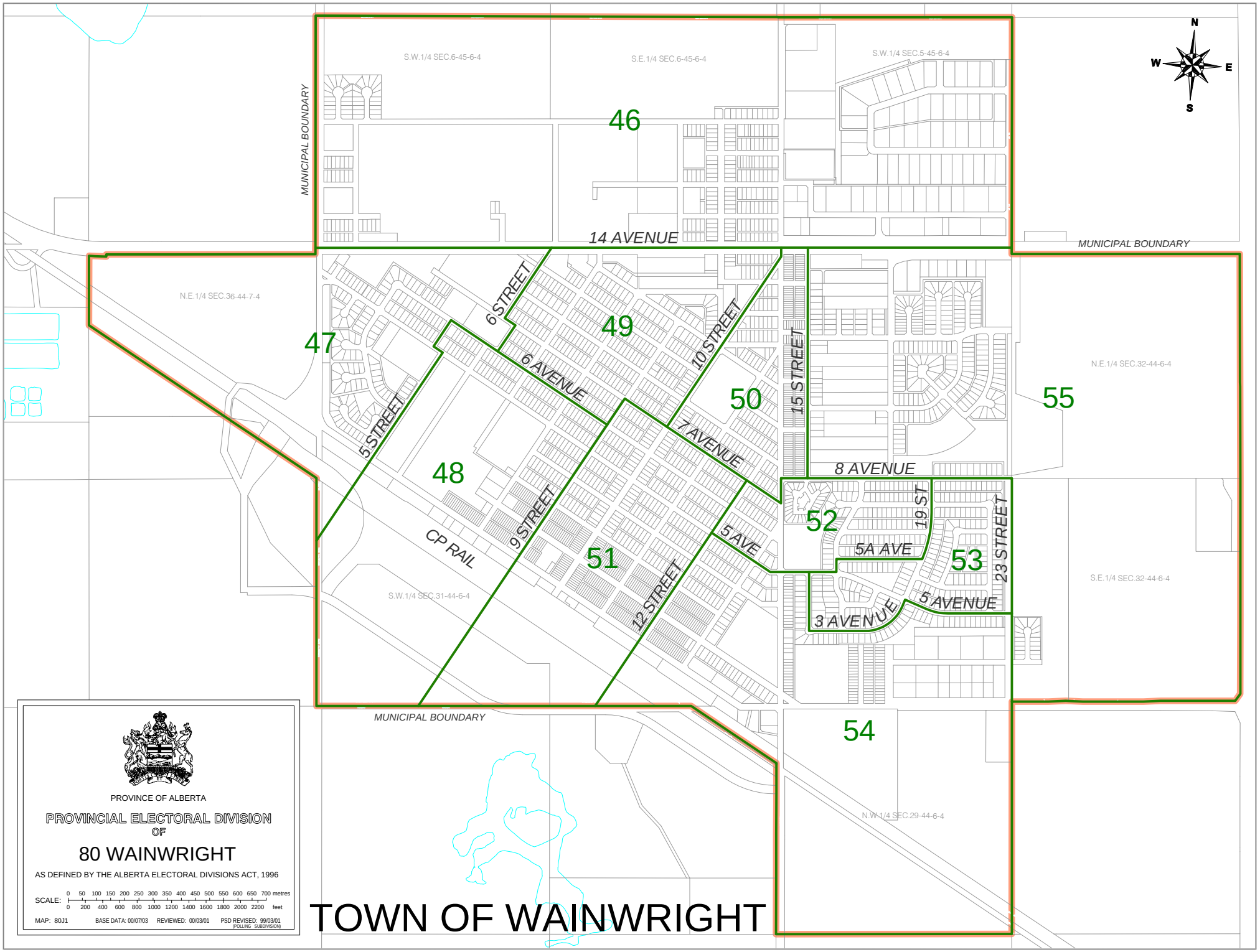

N
W
E
S
S.W.1/4 SEC.6-45-6-4
S.E.1/4 SEC.6-45-6-4
S.W.1/4 SEC.5-45-6-4
MUNICIPAL BOUNDARY
46
14 AVENUE
MUNICIPAL BOUNDARY
N.E.1/4 SEC.36-44-7-4
6 STREET
49
10 STREET
47
6 AVENUE
15 STREET
50
55
N.E.1/4 SEC.32-44-6-4
5 STREET
7 AVENUE
48
8 AVENUE
19 ST
52
23 STREET
9 STREET
5 AVE
5A AVE
53
CP RAIL
51
S.E.1/4 SEC.32-44-6-4
S.W.1/4 SEC.31-44-6-4
12 STREET
5 AVENUE
3 AVENUE
MUNICIPAL BOUNDARY
54
N.W.1/4 SEC.29-44-6-4
PROVINCE OF ALBERTA
PROVINCIAL ELECTORAL DIVISION
OF
80 WAINWRIGHT
AS DEFINED BY THE ALBERTA ELECTORAL DIVISIONS ACT, 1996
SCALE: 0 50 100 150 200 250 300 350 400 450 500 550 600 650 700 metres
0 200 400 600 800 1000 1200 1400 1600 1800 2000 2200 feet
MAP: 80J1
BASE DATA: 00/07/03
REVIEWED: 00/03/01
PSD REVISED: 99/03/01
(POLLING SUBDIVISION)
TOWN OF WAINWRIGHT

Electoral Division of West Yellowhead
Statement of Official Results - March 12, 2001

POLL NUMBER	NAME OF POLL	NAMES ON LIST	LYLE BENSON LIB	NOEL LAPIERRE NDP	IVAN J. STRANG PC	V	S	D	R	% VOTER TURNOUT
1	Grande Cache	127	14	2	41	57	0	0	0	44.9
2	Grande Cache	349	53	19	83	155	0	0	0	44.4
3	Grande Cache	284	45	7	84	136	0	0	1	48.2
4	Grande Cache	303	41	9	62	112	0	0	0	37.0
5	Grande Cache	289	53	17	66	136	1	0	0	47.1
6	Grande Cache	215	38	10	43	91	0	0	0	42.3
7	Grande Cache	255	34	9	49	92	0	0	0	36.1
8	Grande Cache	191	35	7	36	78	0	0	0	40.8
9	Grande Cache	340	50	13	90	153	0	0	0	45.0
10	Jasper East	403	89	14	92	195	0	0	0	48.4
11	Brule	139	30	5	55	90	0	0	1	65.5
12	Jasper	251	66	16	46	128	0	0	1	51.4
13	Jasper	524	128	33	68	229	1	0	0	43.7
14	Jasper	441	97	15	62	174	0	0	0	39.5
15	Jasper	141	28	16	27	71	0	0	0	50.4
16	Jasper	396	72	18	59	149	1	0	0	37.6
17	Jasper	263	68	15	48	131	0	0	0	49.8
18	Jasper	269	61	18	39	118	3	0	0	43.9
19	Jasper	93	6	2	10	18	0	0	0	19.4
20	Jasper	273	10	1	6	17	0	0	0	6.2
21	Cadomin	53	6	7	17	30	1	0	0	56.6
22	Hinton	376	41	20	102	163	0	0	0	43.4
23	Hinton - Sunset Mobile Estates	453	53	17	103	173	0	0	1	38.4
24	Hinton	247	64	12	75	151	0	0	0	61.1
25	Hinton	336	64	16	108	188	0	0	0	56.0
26	Hinton	263	55	12	49	116	1	0	1	44.5
27	Hinton	167	42	12	41	95	1	0	0	56.9
28	Hinton	375	90	18	84	192	0	0	0	51.2
29	Hinton	306	65	11	102	178	0	0	0	58.2
30	Hinton	391	78	28	102	208	0	0	0	53.2
31	Hinton	303	48	12	78	138	0	0	0	45.5
32	Hinton	621	96	21	221	338	0	0	0	54.4
33	Hinton	339	54	15	84	153	3	0	0	45.1
34	Hinton	285	33	10	62	105	0	0	0	36.8
35	Hinton	258	51	22	73	146	0	0	0	56.6
36	Hinton	291	39	14	80	133	1	0	0	45.7
37	Hinton	292	53	14	53	120	3	0	0	41.1
38	Hinton	272	20	13	39	72	0	0	0	26.5
39	Hinton	534	72	20	154	246	0	0	1	46.3
40	Hinton/Obed/Pedley	102	15	4	26	45	0	0	0	44.1
41	Edson	326	35	5	119	159	0	0	0	48.8
42	Edson	398	56	15	133	204	0	0	0	51.3
43	Edson	326	32	8	127	167	1	0	0	51.2
44	Marlboro	287	46	9	106	161	1	0	0	56.1
45	Edson	383	28	18	138	184	1	0	0	48.0
46	Edson	477	44	10	182	236	0	0	0	49.5
47	Edson	302	18	8	93	119	1	0	0	39.4
48	Edson	286	21	3	101	125	0	0	0	43.7
49	Edson	483	50	6	170	226	0	0	0	46.8
50	Edson	222	27	6	53	86	1	0	0	38.7
51	Edson	336	52	10	125	187	0	0	0	55.7
52	Edson	246	28	4	102	134	1	0	0	54.5
53	Edson	361	62	13	112	187	0	0	0	51.8

Electoral Division of West Yellowhead
Statement of Official Results - March 12, 2001

POLL NUMBER	NAME OF POLL	NAMES ON LIST	LYLE BENSON LIB	NOEL LAPIERRE NDP	IVAN J. STRANG PC	V	S	D	R	% VOTER TURNOUT
54	Edson	339	29	10	101	140	1	0	0	41.3
55	Edson	454	62	19	135	216	0	0	0	47.6
56	Edson	369	39	8	153	200	0	0	0	54.2
57	Edson	489	66	12	184	262	0	0	0	53.6
58	Edson	350	31	6	101	138	1	0	0	39.4
59	Edson	121	21	2	47	70	0	0	0	57.9
60	Edson	439	51	20	143	214	0	0	0	48.7
61	Robb	191	28	10	45	83	0	0	0	43.5
62	Advance - Edson	0	47	8	164	219	0	0	0	
63	Advance - Hinton	0	111	22	203	336	1	0	0	
64	Advance - Jasper	0	39	5	40	84	0	0	0	
65	Advance - Grande Cache	0	40	9	49	98	0	1	0	
66	Mobile - Edson	0	13	6	40	59	1	0	0	
67	Mobile - Hinton	0	8	1	15	24	1	0	0	
68	Special Ballot	0	39	4	63	106	0	0	0	
	TOTAL	**18,995**	**3,180**	**801**	**5,763**	**9,744**	**27**	**1**	**6**	**51.3**

V = Valid Ballots S = Spoiled Ballots D = Declined Ballots R = Rejected Ballots

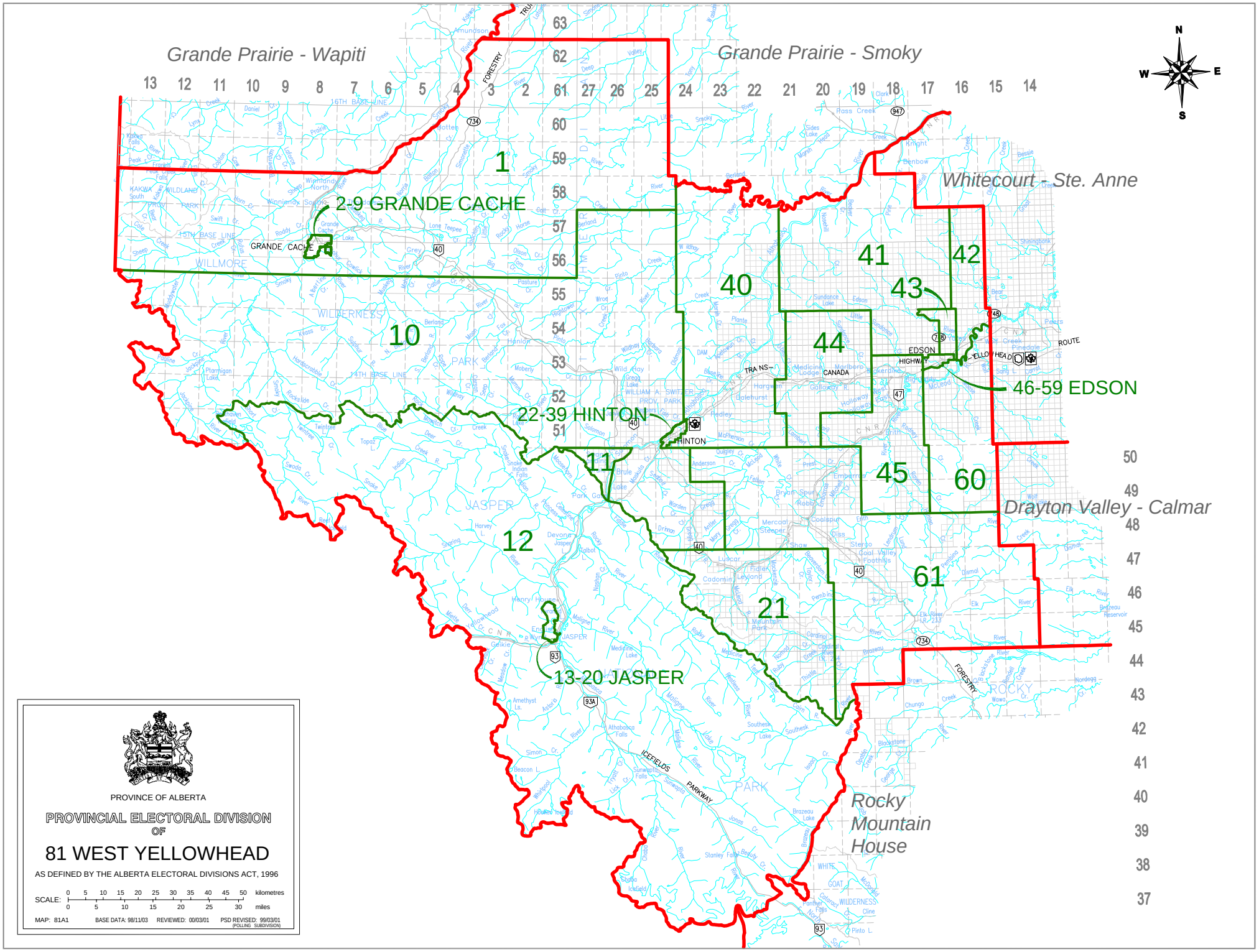
Grande Prairie - Wapiti
Grande Prairie - Smoky
Whitecourt - Ste. Anne
Drayton Valley - Calmar
Rocky Mountain House
1
2-9 GRANDE CACHE
10
11
12
13-20 JASPER
21
22-39 HINTON
40
41
42
43
44
45
46-59 EDSON
60
61
GRANDE CACHE
HINTON
EDSON
JASPER
WILLMORE WILDERNESS PARK
JASPER PARK
ROCKY
PROVINCE OF ALBERTA
PROVINCIAL ELECTORAL DIVISION OF
81 WEST YELLOWHEAD
AS DEFINED BY THE ALBERTA ELECTORAL DIVISIONS ACT, 1996
SCALE: 0 5 10 15 20 25 30 35 40 45 50 kilometres
0 5 10 15 20 25 30 miles
MAP: 81A1
BASE DATA: 98/11/03
REVIEWED: 00/03/01
PSD REVISED: 99/03/01
(POLLING SUBDIVISION)

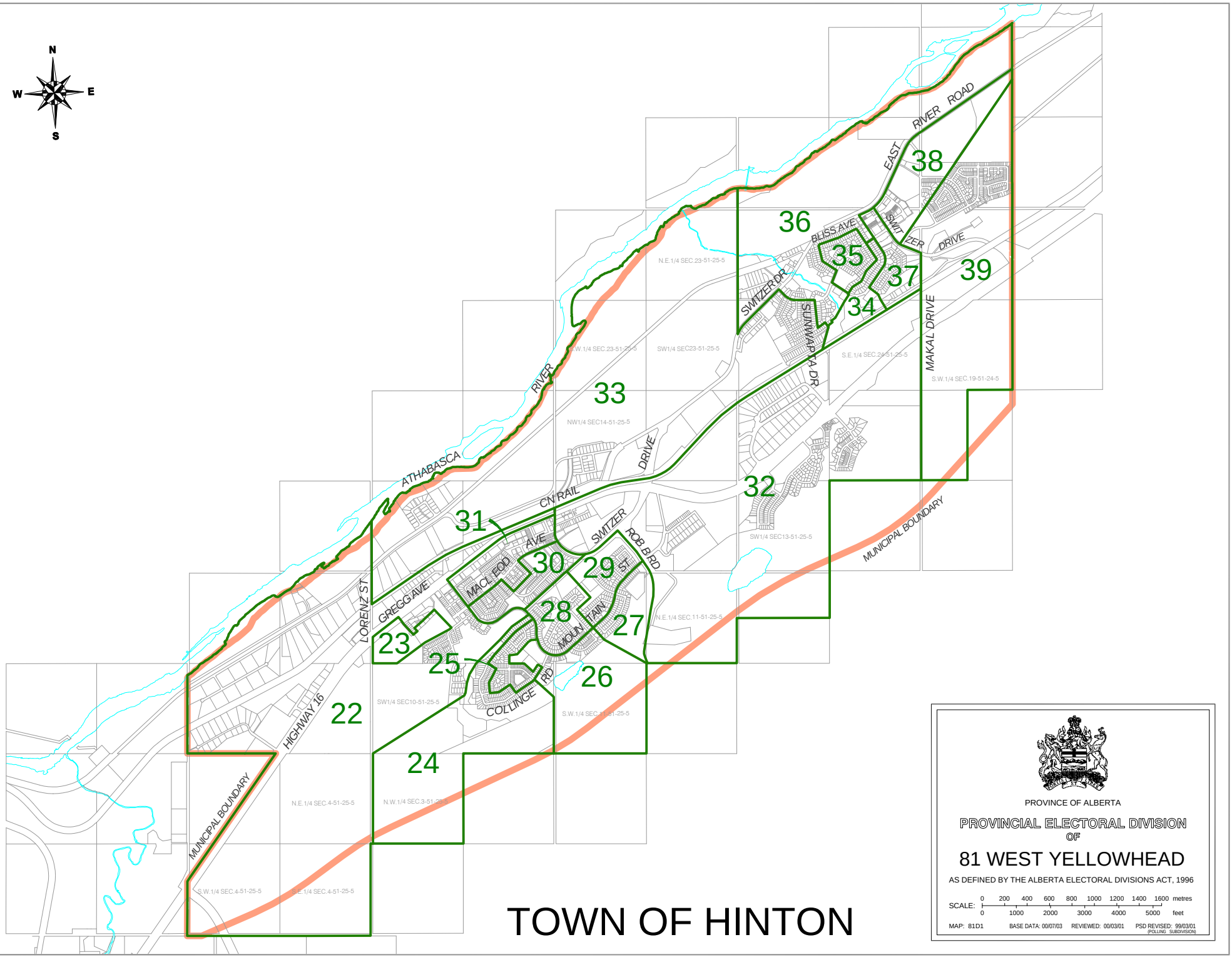

TOWN OF HINTON

PROVINCE OF ALBERTA

PROVINCIAL ELECTORAL DIVISION OF

81 WEST YELLOWHEAD

AS DEFINED BY THE ALBERTA ELECTORAL DIVISIONS ACT, 1996

SCALE: 0 200 400 600 800 1000 1200 1400 1600 metres
0 1000 2000 3000 4000 5000 feet

MAP: 81D1 BASE DATA: 00/07/03 REVIEWED: 00/03/01 PSD REVISED: 99/03/01 (ROLLING SUBDIVISION)

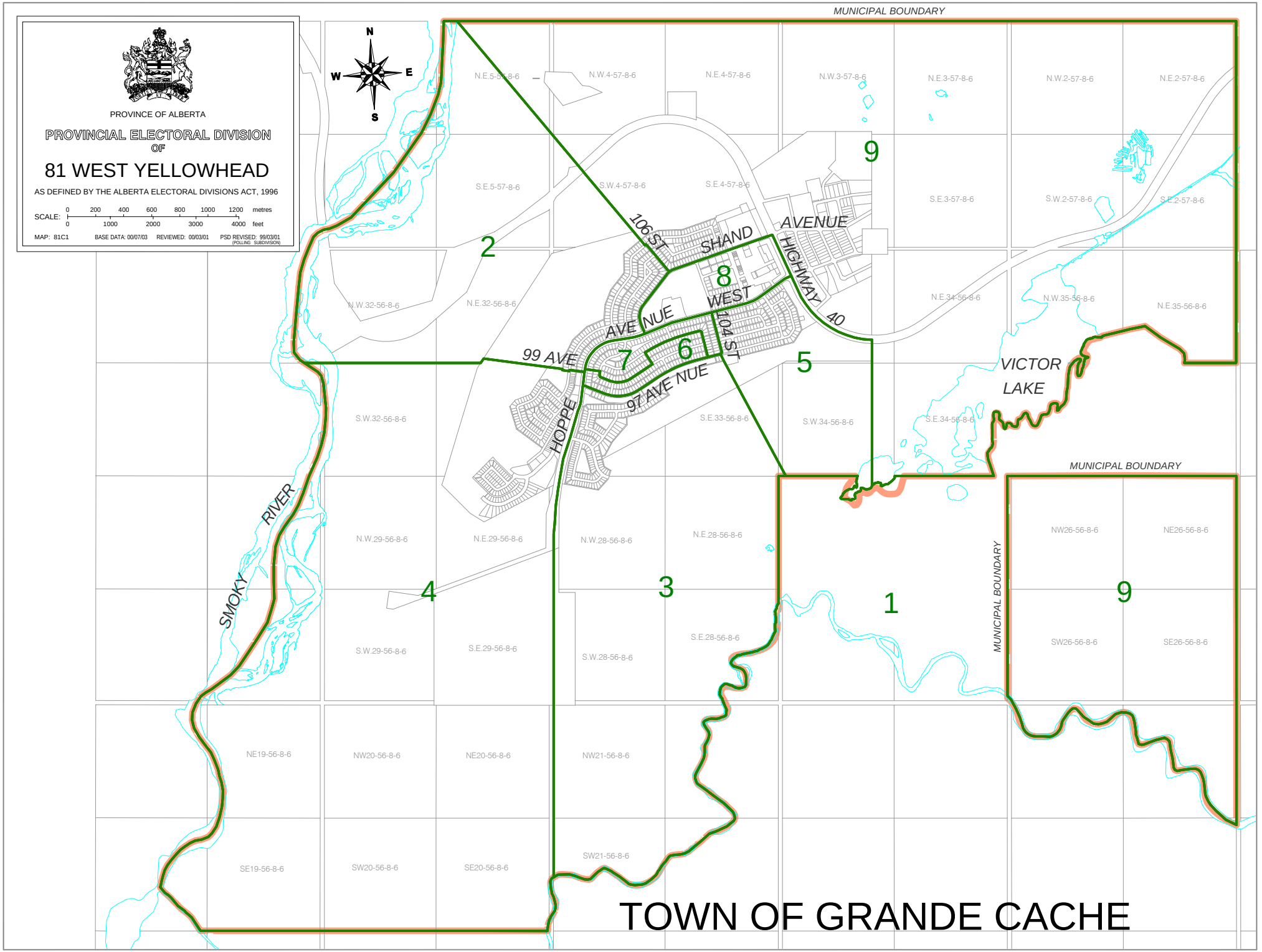
PROVINCE OF ALBERTA
PROVINCIAL ELECTORAL DIVISION
OF
81 WEST YELLOWHEAD
AS DEFINED BY THE ALBERTA ELECTORAL DIVISIONS ACT, 1996
SCALE: 0 200 400 600 800 1000 1200 metres
0 1000 2000 3000 4000 feet
MAP: 81C1
BASE DATA: 00/07/03
REVIEWED: 00/03/01
PSD REVISED: 99/03/01
(POLLING SUBDIVISION)
N
W
E
S
MUNICIPAL BOUNDARY
106 ST
SHAND AVENUE
HIGHWAY 40
WEST
104 ST
AVE NUE
99 AVE
97 AVE NUE
HOPPE
VICTOR LAKE
SMOKY RIVER
MUNICIPAL BOUNDARY
MUNICIPAL BOUNDARY
TOWN OF GRANDE CACHE
1
2
3
4
5
6
7
8
9
9
N.E.5-57-8-6
N.W.4-57-8-6
N.E.4-57-8-6
N.W.3-57-8-6
N.E.3-57-8-6
N.W.2-57-8-6
N.E.2-57-8-6
S.E.5-57-8-6
S.W.4-57-8-6
S.E.4-57-8-6
S.E.3-57-8-6
S.W.2-57-8-6
S.E.2-57-8-6
N.W.32-56-8-6
N.E.32-56-8-6
N.E.34-56-8-6
N.W.35-56-8-6
N.E.35-56-8-6
S.W.32-56-8-6
S.E.33-56-8-6
S.W.34-56-8-6
S.E.34-56-8-6
N.W.29-56-8-6
N.E.29-56-8-6
N.W.28-56-8-6
N.E.28-56-8-6
NW26-56-8-6
NE26-56-8-6
S.W.29-56-8-6
S.E.29-56-8-6
S.W.28-56-8-6
S.E.28-56-8-6
SW26-56-8-6
SE26-56-8-6
NE19-56-8-6
NW20-56-8-6
NE20-56-8-6
NW21-56-8-6
SW21-56-8-6
SE19-56-8-6
SW20-56-8-6
SE20-56-8-6

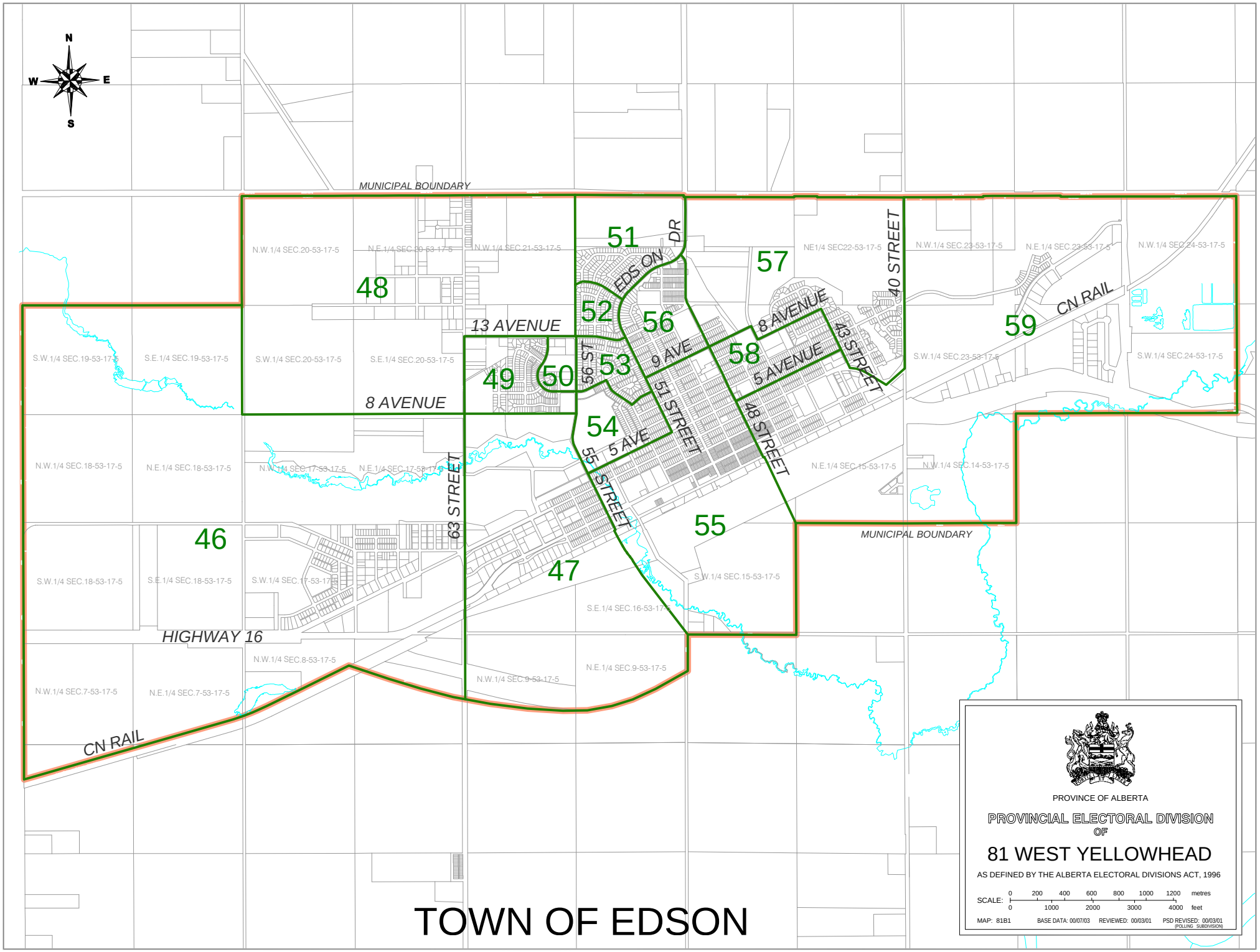
N
W
E
S
MUNICIPAL BOUNDARY
N.W.1/4 SEC.20-53-17-5
N.E.1/4 SEC.20-53-17-5
N.W.1/4 SEC.21-53-17-5
51
EDS ON DR
57
NE1/4 SEC22-53-17-5
N.W.1/4 SEC.23-53-17-5
N.E.1/4 SEC.23-53-17-5
N.W.1/4 SEC.24-53-17-5
48
52
56
8 AVENUE
40 STREET
CN RAIL
59
13 AVENUE
S.W.1/4 SEC.19-53-17-5
S.E.1/4 SEC.19-53-17-5
S.W.1/4 SEC.20-53-17-5
S.E.1/4 SEC.20-53-17-5
49
50
56 ST
53
9 AVE
58
5 AVENUE
43 STREET
S.W.1/4 SEC.23-53-17-5
S.W.1/4 SEC.24-53-17-5
8 AVENUE
51 STREET
48 STREET
54
5 AVE
55 STREET
N.W.1/4 SEC.18-53-17-5
N.E.1/4 SEC.18-53-17-5
N.W.1/4 SEC.17-53-17-5
N.E.1/4 SEC.17-53-17-5
N.E.1/4 SEC.15-53-17-5
N.W.1/4 SEC.14-53-17-5
63 STREET
55
46
MUNICIPAL BOUNDARY
47
S.W.1/4 SEC.18-53-17-5
S.E.1/4 SEC.18-53-17-5
S.W.1/4 SEC.17-53-17-5
S.W.1/4 SEC.15-53-17-5
S.E.1/4 SEC.16-53-17-5
HIGHWAY 16
N.W.1/4 SEC.8-53-17-5
N.E.1/4 SEC.9-53-17-5
N.W.1/4 SEC.9-53-17-5
N.W.1/4 SEC.7-53-17-5
N.E.1/4 SEC.7-53-17-5
CN RAIL
PROVINCE OF ALBERTA
PROVINCIAL ELECTORAL DIVISION
OF
81 WEST YELLOWHEAD
AS DEFINED BY THE ALBERTA ELECTORAL DIVISIONS ACT, 1996
SCALE: 0 200 400 600 800 1000 1200 metres
0 1000 2000 3000 4000 feet
MAP: 81B1
BASE DATA: 00/07/03
REVIEWED: 00/03/01
PSD REVISED: 00/03/01
(POLLING SUBDIVISION)
TOWN OF EDSON

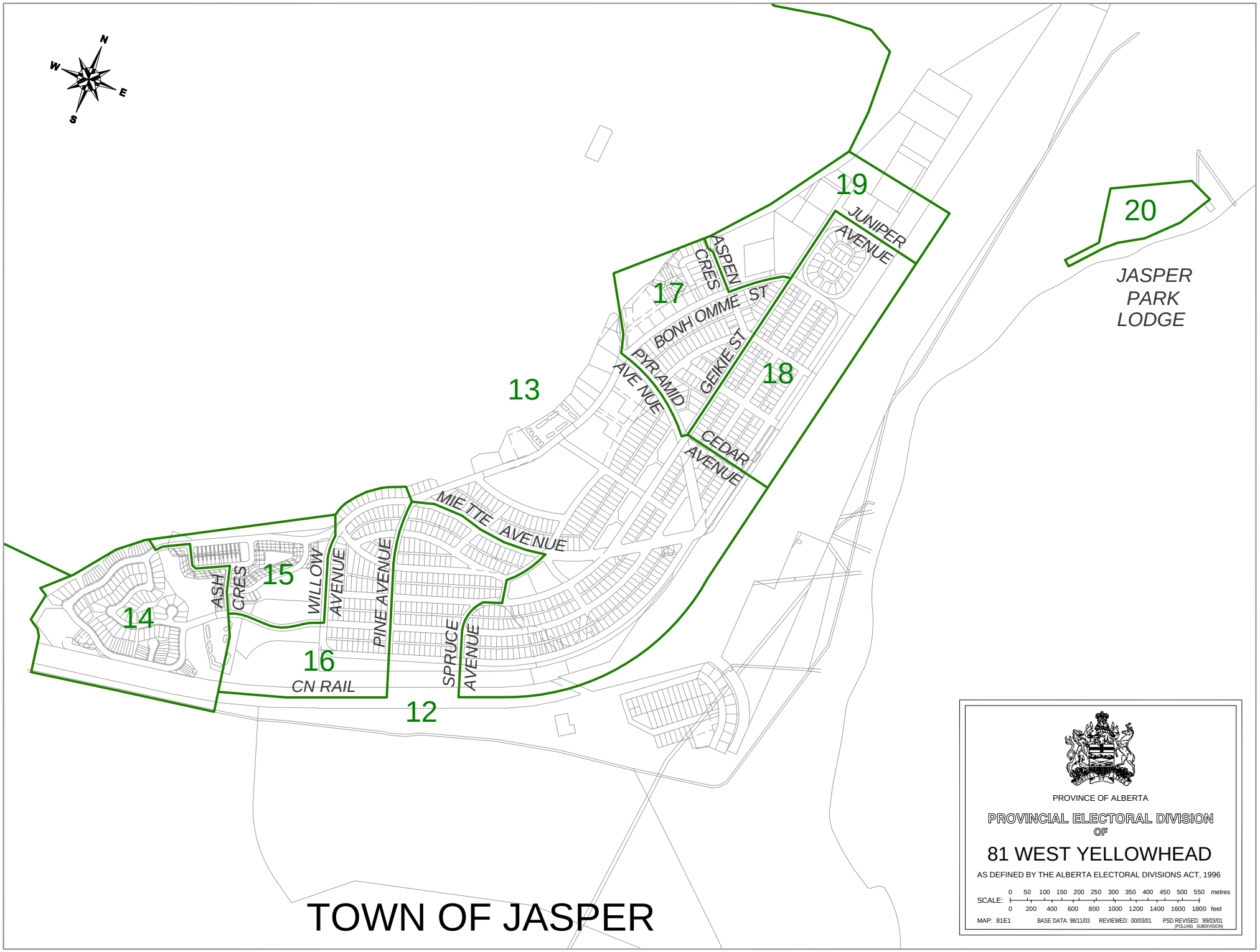
N
W
E
S
19
JUNIPER AVENUE
ASPEN CRES
17
BONHOMME ST
PYRAMID AVENUE
GEIKIE ST
18
CEDAR AVENUE
20
JASPER PARK LODGE
13
MIETTE AVENUE
15
ASH CRES
WILLOW AVENUE
PINE AVENUE
SPRUCE AVENUE
14
16
CN RAIL
12
TOWN OF JASPER
PROVINCE OF ALBERTA
PROVINCIAL ELECTORAL DIVISION OF
81 WEST YELLOWHEAD
AS DEFINED BY THE ALBERTA ELECTORAL DIVISIONS ACT, 1996
SCALE: 0 50 100 150 200 250 300 350 400 450 500 550 metres
0 200 400 600 800 1000 1200 1400 1600 1800 feet
MAP: 81E1
BASE DATA: 98/11/03
REVIEWED: 00/03/01
PSD REVISED: 99/03/01
(ROLLING SUBDIVISION)

Electoral Division of Wetaskiwin-Camrose
Statement of Official Results - March 12, 2001

POLL NUMBER	NAME OF POLL	NAMES ON LIST	LEROY JOHNSON PC	STEWART LARKIN LIB	BEN LUSSIER IND	PHILIP PENROD NDP	V	S	D	R	% VOTER TURNOUT
1	Gladstone	356	173	14	7	15	209	0	0	0	58.7
2	Avonroy	338	149	15	6	20	190	0	0	0	56.2
3	Ohaton	273	133	18	11	6	168	0	0	0	61.5
4	Rosebud	385	101	22	11	33	167	1	0	0	43.4
5	St. Patrick	428	132	12	7	13	164	2	0	0	38.3
6	Sparling	393	136	37	9	23	205	0	0	0	52.2
7	Sparling West	391	158	19	7	17	201	0	0	1	51.7
8	Victoria Park	428	156	40	2	19	217	0	0	3	51.4
9	Bestland	394	128	32	10	25	195	2	0	0	49.5
10	Lakeside	307	110	26	2	19	157	0	0	0	51.1
11	Mirror Lake	434	125	34	14	33	206	0	0	1	47.7
12	Hillside	316	112	15	5	11	143	1	0	1	45.6
13	City Centre West	275	97	25	5	20	147	0	0	0	53.5
14	City Centre East	311	88	13	3	20	124	0	0	0	39.9
15/16/17	Noyen	335	128	10	4	56	198	0	0	0	59.1
18	Rosedale	469	165	32	7	27	231	1	0	0	49.3
19	Fountainview	408	155	34	4	49	242	1	0	0	59.3
20	Mount Pleasant	382	116	37	7	23	183	0	0	0	47.9
21	Mount Pleasant/Swanson Park	359	116	29	8	23	176	0	0	0	49.0
22	Kensington	432	177	27	4	21	229	0	0	0	53.0
23	Kensington West	342	126	27	5	19	177	0	0	0	51.8
24	Duggan Park	416	143	26	14	35	218	0	0	0	52.4
25	Kensington South West	328	120	32	6	30	188	0	0	1	57.6
26	Westmount	412	146	39	9	40	234	1	0	0	56.8
27	Marler East	316	106	20	2	25	153	0	0	0	48.4
28	Marler South West	409	148	28	5	38	219	0	0	1	53.8
29	Enevold West	459	168	34	7	36	245	1	0	0	53.4
30	Enevold East	504	227	24	9	19	279	0	0	1	55.6
31	Century Meadows	381	165	28	5	28	226	0	0	0	59.3
32	Camrose County North West	423	181	18	9	15	223	0	0	0	52.7
33	Bittern Lake South	212	71	24	5	6	106	0	0	0	50.0
34	Gwynne Valley	424	162	24	9	37	232	0	0	0	54.7
35	Wetaskiwin County North	390	185	26	10	25	246	0	0	0	63.1
36	Parkallen	346	131	30	1	19	181	0	0	0	52.3
37	Aspen	316	125	26	3	14	168	0	0	1	53.5
38	Garden Meadows	444	145	37	4	27	213	0	0	0	48.0
39	Norwood	495	161	27	6	27	221	0	0	1	44.8
40	Clear Vista	396	102	14	1	19	136	2	0	0	34.3
41	East Central	413	106	31	3	6	146	0	0	0	35.4
42	Northmount	473	181	29	6	26	242	0	0	0	51.2
43	Centennial North	357	163	28	0	22	213	0	0	0	59.7
44	Centennial South East	463	155	34	2	28	219	0	0	0	47.3
45	Centennial South West	383	149	31	8	21	209	0	0	0	54.6
46	Old Centennial	437	137	17	4	14	172	0	0	2	39.8
47	Downtown Central	350	113	19	5	17	154	0	0	0	44.0
48	Spatinow and North East	431	141	14	3	32	190	0	0	0	44.1
49	Old Hospital	452	127	28	4	26	185	1	0	1	41.2
50	Spatinow North	369	138	22	5	25	190	0	0	0	51.5
51	Dutch Flats	491	165	25	9	16	215	0	0	0	43.8
52	Lynalta North	416	115	15	4	12	146	0	0	1	35.3
53	Lynalta South	442	114	19	7	20	160	0	0	1	36.4
54	Peace Hills	310	134	18	9	12	173	0	0	0	55.8
55	Millet South East	507	228	40	5	25	298	0	0	1	59.0

Electoral Division of Wetaskiwin-Camrose
Statement of Official Results - March 12, 2001

POLL NUMBER	NAME OF POLL	NAMES ON LIST	LEROY JOHNSON PC	STEWART LARKIN LIB	BEN LUSSIER IND	PHILIP PENROD NDP	V	S	D	R	% VOTER TURNOUT
56	Millet County	423	171	37	13	25	246	0	0	0	58.2
57	Millet North	537	181	51	4	24	260	0	0	0	48.4
58	Millet South	452	182	37	9	21	249	0	0	0	55.1
59	Hillside Community	450	198	24	2	15	239	0	0	0	53.1
60	Bigstone Brightview	283	114	24	9	18	165	0	0	0	58.3
61	Advance - Camrose	0	308	67	10	34	419	0	0	0	
62	Advance - Wetaskiwin	0	268	37	6	30	341	0	0	1	
63	Mobile - Camrose	0	87	21	8	8	124	0	0	0	
64	Mobile - Wetaskiwin	0	90	16	4	6	116	0	0	0	
65	Special Ballot	0	58	12	0	5	75	0	0	1	
	TOTAL	**22,866**	**9,090**	**1,671**	**382**	**1,420**	**12,563**	**13**	**0**	**19**	**55.0**

V = Valid Ballots S = Spoiled Ballots D = Declined Ballots R = Rejected Ballots

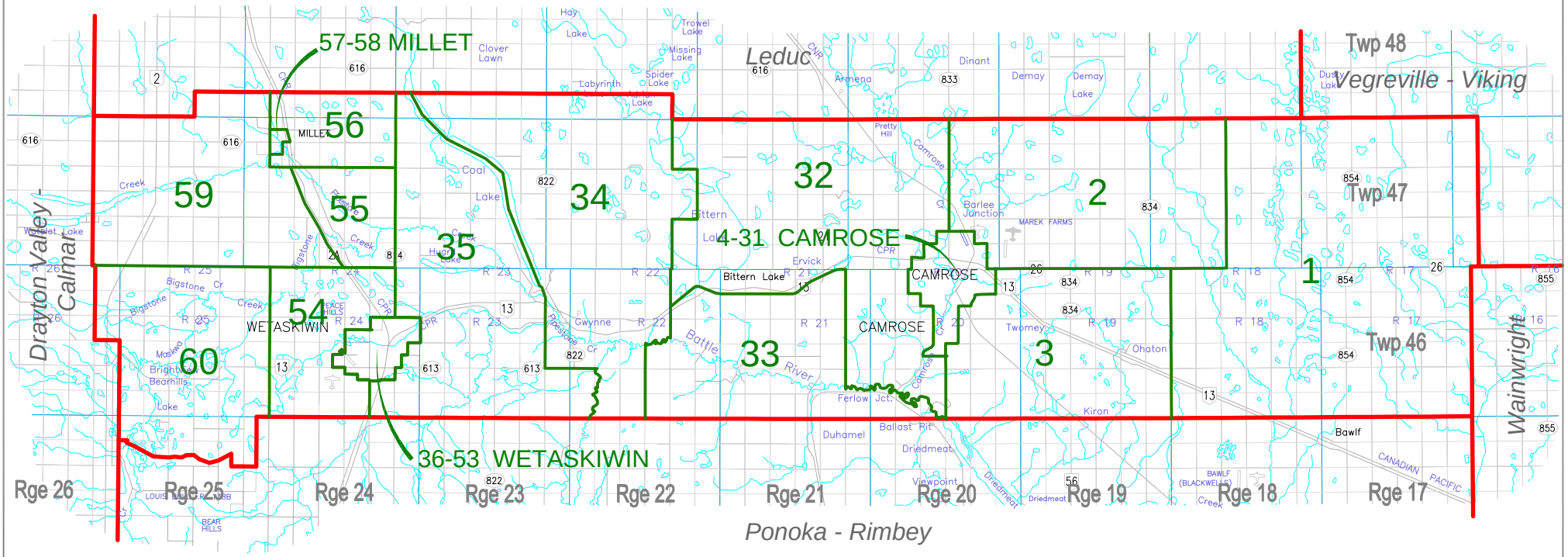

PROVINCE OF ALBERTA

PROVINCIAL ELECTORAL DIVISION OF

82 WETASKIWIN - CAMROSE

AS DEFINED BY THE ALBERTA ELECTORAL DIVISIONS ACT, 1996

SCALE: 0 1 2 3 4 5 6 7 8 9 10 11 12 13 14 kilometres
0 1 2 3 4 5 6 7 8 9 miles

MAP: 82A1 BASE DATA: 98/11/03 REVIEWED: 00/03/01 PSD REVISED: 00/03/01 (POLLING SUBDIVISION)

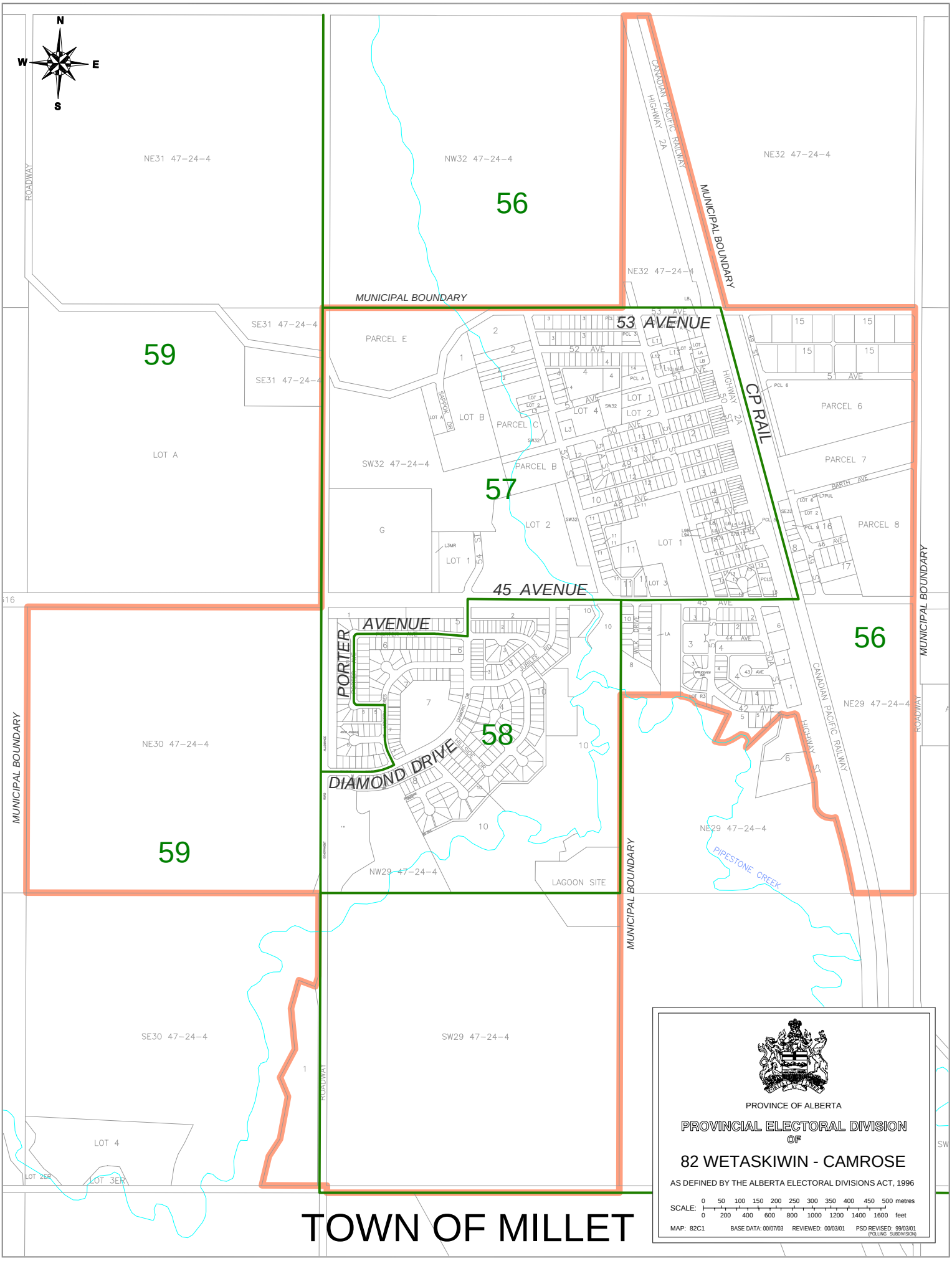
N
W
E
S
56
57
58
59
NE31 47–24–4
NW32 47–24–4
NE32 47–24–4
SE31 47–24–4
SW32 47–24–4
NE30 47–24–4
NW29 47–24–4
NE29 47–24–4
SE30 47–24–4
SW29 47–24–4
MUNICIPAL BOUNDARY
ROADWAY
CANADIAN PACIFIC RAILWAY
HIGHWAY 2A
CP RAIL
53 AVENUE
45 AVENUE
PORTER AVENUE
DIAMOND DRIVE
PARCEL A
PARCEL B
PARCEL C
PARCEL E
PARCEL 6
PARCEL 7
PARCEL 8
LOT A
LOT B
LOT 1
LOT 2
LOT 3
LOT 4
LAGOON SITE
PIPESTONE CREEK
PROVINCE OF ALBERTA
PROVINCIAL ELECTORAL DIVISION
OF
82 WETASKIWIN - CAMROSE
AS DEFINED BY THE ALBERTA ELECTORAL DIVISIONS ACT, 1996
SCALE: 0 50 100 150 200 250 300 350 400 450 500 metres
0 200 400 600 800 1000 1200 1400 1600 feet
MAP: 82C1
BASE DATA: 00/07/03
REVIEWED: 00/03/01
PSD REVISED: 99/03/01
(POLLING SUBDIVISION)
TOWN OF MILLET

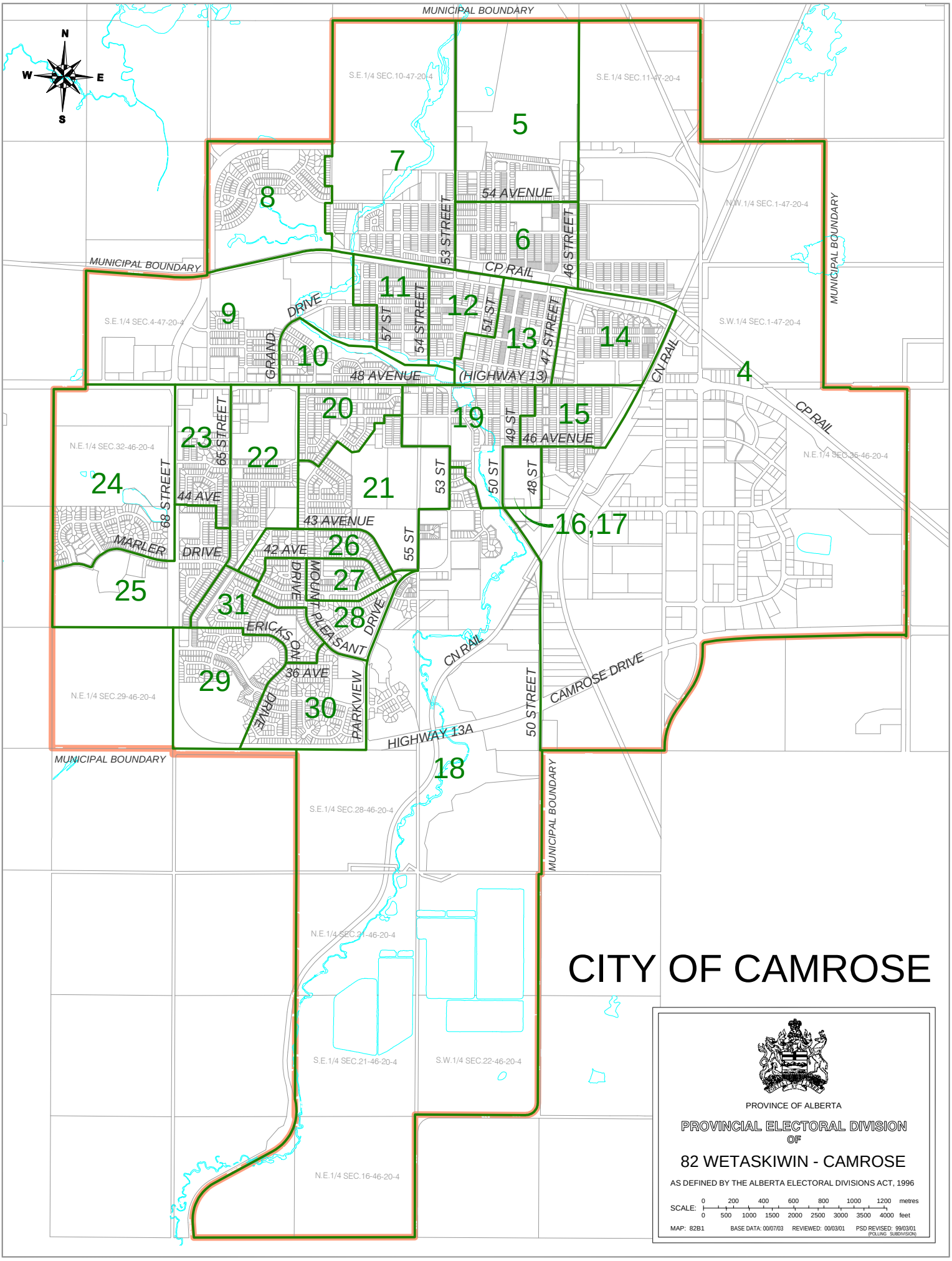

CITY OF CAMROSE

PROVINCE OF ALBERTA

PROVINCIAL ELECTORAL DIVISION OF

82 WETASKIWIN - CAMROSE

AS DEFINED BY THE ALBERTA ELECTORAL DIVISIONS ACT, 1996

SCALE: 0 200 400 600 800 1000 1200 metres
0 500 1000 1500 2000 2500 3000 3500 4000 feet

MAP: 82B1 BASE DATA: 00/07/03 REVIEWED: 00/03/01 PSD REVISED: 99/03/01 (POLLING SUBDIVISION)

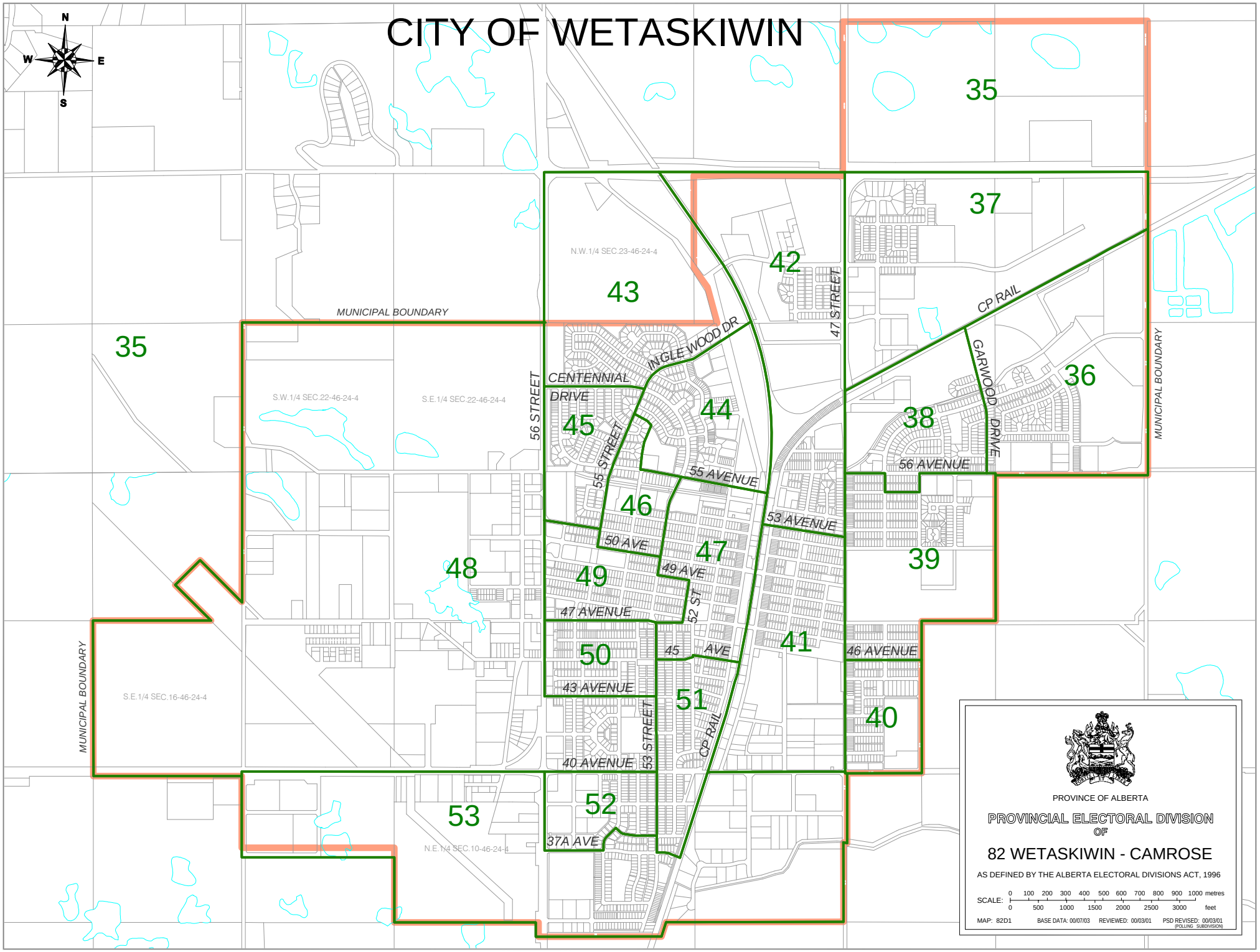
CITY OF WETASKIWIN
N
W
E
S
35
37
42
43
44
45
46
47
48
49
50
51
52
53
38
39
40
41
36
MUNICIPAL BOUNDARY
N.W.1/4 SEC.23-46-24-4
S.W.1/4 SEC.22-46-24-4
S.E.1/4 SEC.22-46-24-4
S.E.1/4 SEC.16-46-24-4
N.E.1/4 SEC.10-46-24-4
INGLE WOOD DR
CENTENNIAL DRIVE
56 STREET
55 STREET
47 STREET
53 STREET
52 ST
CP RAIL
GARWOOD DRIVE
55 AVENUE
53 AVENUE
50 AVE
49 AVE
47 AVENUE
45 AVE
43 AVENUE
40 AVENUE
37A AVE
56 AVENUE
46 AVENUE
PROVINCE OF ALBERTA
PROVINCIAL ELECTORAL DIVISION
OF
82 WETASKIWIN - CAMROSE
AS DEFINED BY THE ALBERTA ELECTORAL DIVISIONS ACT, 1996
SCALE: 0 100 200 300 400 500 600 700 800 900 1000 metres
0 500 1000 1500 2000 2500 3000 feet
MAP: 82D1
BASE DATA: 00/07/03
REVIEWED: 00/03/01
PSD REVISED: 00/03/01
(POLLING SUBDIVISION)

Electoral Division of Whitecourt-Ste. Anne
Statement of Official Results - March 12, 2001

POLL NUMBER	NAME OF POLL	NAMES ON LIST	DERRIL BUTLER LIB	WADE FRANKO NDP	GEORGE VANDERBURG PC	V	S	D	R	% VOTER TURNOUT
1	Pinedale	362	30	21	123	174	0	0	0	48.1
2	Carrot Creek	281	29	11	140	180	1	0	0	64.1
3	MacLeod Valley	273	16	8	98	122	0	0	0	44.7
4	Peers/Rosevear	312	31	9	118	158	1	0	0	50.6
5	Niton	275	21	6	107	134	0	0	5	50.5
6	MacKay	334	34	14	133	181	1	0	1	54.5
7	Ravine/Chip Lake	222	34	7	82	123	0	0	2	56.3
8	Wildwood	264	29	21	82	132	0	0	1	50.4
9	Hamlet of Wildwood	226	35	17	60	112	0	0	0	49.6
10	Styal	362	45	8	156	209	1	0	1	58.0
11	Hamlet of Evansburg	306	59	8	119	186	0	0	0	60.8
12	Evansburg	358	46	12	130	188	1	0	0	52.5
13	Stanger	147	17	3	70	90	0	0	0	61.2
14	Lake Isle	402	87	20	161	268	0	0	0	66.7
15	Alexis I.R.	355	15	4	146	165	0	0	1	46.8
16	Darwell/Lac Ste. Anne	351	74	11	139	224	0	0	1	64.1
17	Lac Ste. Anne/Val Quentin	327	64	16	80	160	0	0	1	49.2
18	Alberta Beach South	213	38	4	68	110	0	0	0	51.6
19	Alberta Beach	479	116	20	131	267	3	0	0	55.7
20	Gunn	458	110	19	123	252	1	0	1	55.2
21	Gunn/Ross Haven	315	58	6	113	177	0	0	1	56.5
22	Onoway North	407	72	9	125	206	0	0	0	50.6
23	Village of Onoway	470	115	16	140	271	1	0	0	57.7
24	Onoway South	468	99	13	155	267	0	0	0	57.1
25	Bilby	404	61	7	120	188	0	0	1	46.8
26	Sandy Lake	405	49	9	127	185	0	1	0	45.9
27	Sandy Beach	288	57	12	95	164	1	0	1	57.3
28	Rich Valley/Nakamun	517	72	19	200	291	0	0	2	56.7
29	Glenevis	369	62	17	151	230	2	0	1	62.6
30	Cherhill	313	54	11	124	189	0	0	0	60.4
31	Sangudo/Romeo Lake	362	78	11	140	229	1	0	0	63.3
32	Sangudo/Peavine	430	83	14	118	215	0	0	1	50.2
33	Rochfort Bridge	226	42	4	56	102	0	1	0	45.6
34	Town of Mayerthorpe	429	45	11	96	152	0	0	0	35.4
35	Town of Mayerthorpe	359	43	12	107	162	2	0	0	45.1
36	Mayerthorpe South	377	58	14	111	183	0	0	0	48.5
37	Mayerthorpe West	241	39	2	73	114	1	0	0	47.3
38	Mayerthorpe North	348	52	10	113	175	3	0	0	50.3
39	Greencourt	271	26	8	101	135	0	0	0	49.8
40	Blue Ridge	312	10	5	127	142	1	0	0	45.5
41	Lonira	594	38	9	202	249	1	0	0	41.9
42	Anselmo	335	34	14	120	168	0	0	1	50.4
43	Shining Bank/Haddock	296	46	8	114	168	1	0	0	56.8
44	Whitecourt House Mountain	386	13	6	140	159	1	0	0	41.2
45	Whitecourt	432	35	4	152	191	1	0	0	44.2
46	Whitecourt	483	37	4	147	188	1	0	0	38.9
47	Whitecourt	607	25	5	157	187	0	0	2	31.1
48	Whitecourt	320	15	3	59	77	0	0	0	24.1
49	Whitecourt	314	23	4	72	99	2	0	0	31.5
50	Whitecourt Central	253	29	3	67	99	1	0	0	39.1
51	Whitecourt Riverside	204	9	0	25	34	0	0	0	16.7
52	Whitecourt Hilltop	384	49	1	101	151	1	0	0	39.3
53	Whitecourt Hilltop	380	33	6	90	129	0	0	0	33.9

Electoral Division of Whitecourt-Ste. Anne
Statement of Official Results - March 12, 2001

POLL NUMBER	NAME OF POLL	NAMES ON LIST	DERRIL BUTLER LIB	WADE FRANKO NDP	GEORGE VANDERBURG PC	V	S	D	R	% VOTER TURNOUT
54	Whitecourt Hilltop	290	26	3	87	116	0	0	0	40.0
55	Whitecourt Hilltop	371	62	1	114	177	0	0	2	48.2
56	Whitecourt Hilltop	267	8	1	53	62	1	0	0	23.2
57	Whitecourt Hilltop	290	40	4	108	152	1	0	0	52.4
58	Whitecourt Hilltop	338	32	3	149	184	0	0	0	54.4
59	Whitecourt Rural West	300	11	2	122	135	0	0	0	45.0
60	Advance Poll - Whitecourt	0	71	9	520	600	0	0	2	
61	Advance Poll - Mayerthorpe	0	33	10	84	127	0	0	0	
62	Advance Poll - Wildwood	0	11	3	44	58	0	0	1	
63	Advance Poll - Onoway	0	53	9	83	145	0	0	0	
64	Mobile Poll - Evansburg/ Mayerthorpe/Whitecourt	0	34	9	62	105	1	0	2	
65	Special Ballot	0	18	0	49	67	0	0	6	
	TOTAL	**20,462**	**2,890**	**570**	**7,579**	**11,039**	**33**	**2**	**37**	**54.1**

V = Valid Ballots S = Spoiled Ballots D = Declined Ballots R = Rejected Ballots

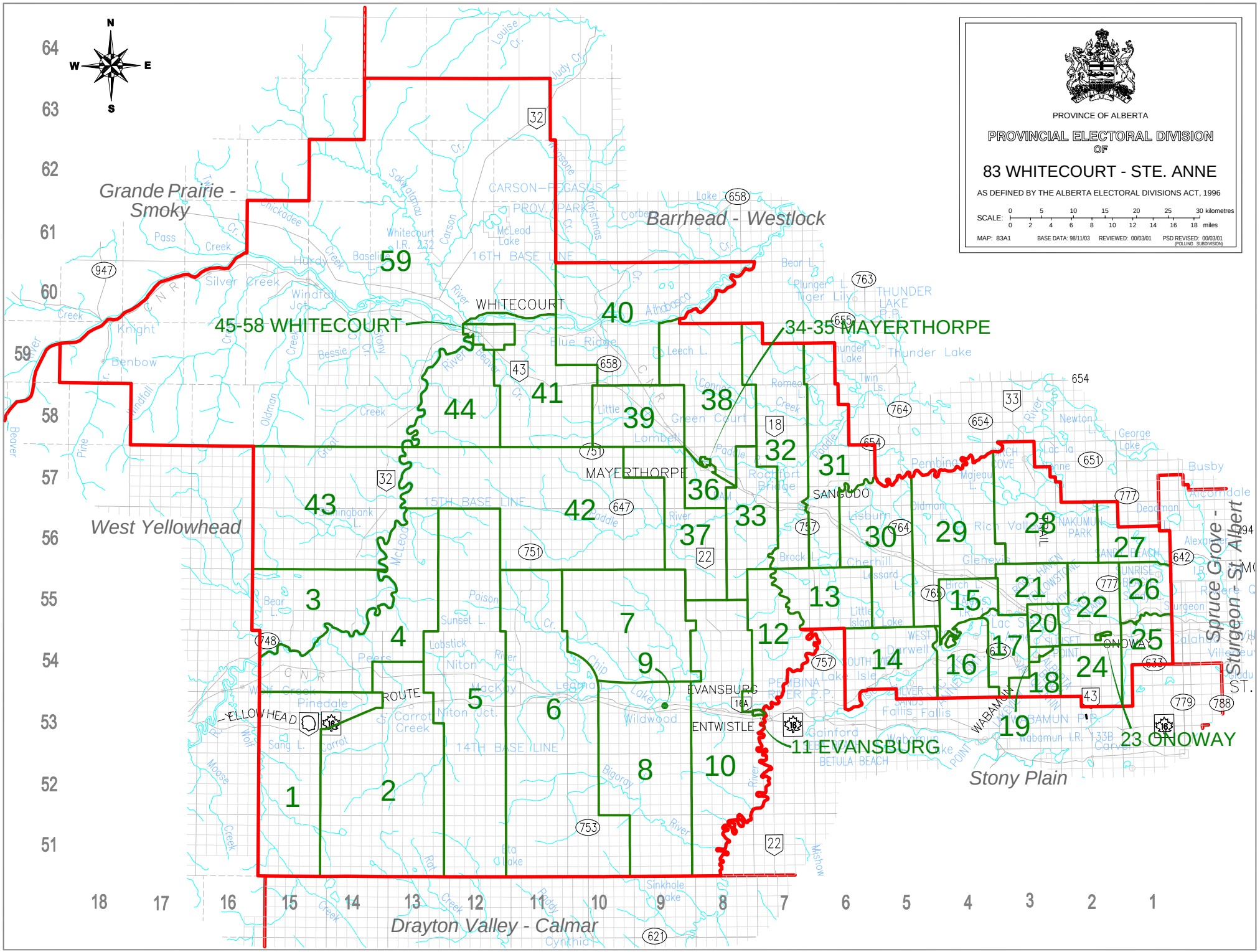
PROVINCE OF ALBERTA
PROVINCIAL ELECTORAL DIVISION
OF
83 WHITECOURT - STE. ANNE
AS DEFINED BY THE ALBERTA ELECTORAL DIVISIONS ACT, 1996
SCALE: 0 5 10 15 20 25 30 kilometres
0 2 4 6 8 10 12 14 16 18 miles
MAP: 83A1 BASE DATA: 98/11/03 REVIEWED: 00/03/01 PSD REVISED: 00/03/01
(POLLING SUBDIVISION)
N
W
E
S
Grande Prairie - Smoky
Barrhead - Westlock
West Yellowhead
Drayton Valley - Calmar
Stony Plain
Spruce Grove - St. Albert
45-58 WHITECOURT
34-35 MAYERTHORPE
11 EVANSBURG
23 ONOWAY
WHITECOURT
MAYERTHORPE
SANGUDO
EVANSBURG
ENTWISTLE
ONOWAY
YELLOWHEAD ROUTE
1
2
3
4
5
6
7
8
9
10
12
13
14
15
16
17
18
19
20
21
22
24
25
26
27
28
29
30
31
32
33
36
37
38
39
40
41
42
43
44
59

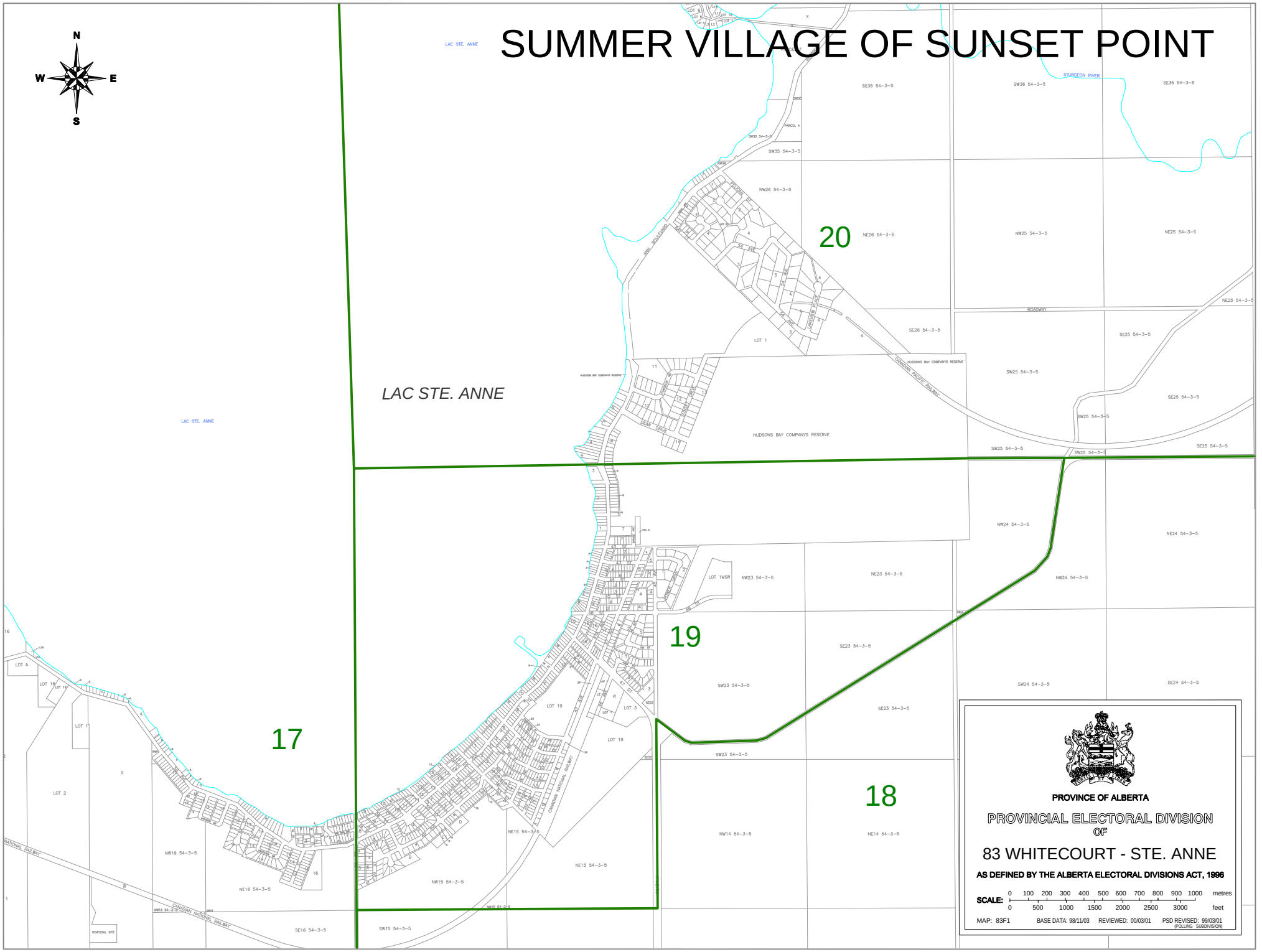
SUMMER VILLAGE OF SUNSET POINT
N
W
E
S
LAC STE. ANNE
20
19
17
18
LAC STE. ANNE
HUDSONS BAY COMPANYS RESERVE
CANADIAN PACIFIC RAILWAY
CANADIAN NATIONAL RAILWAY
ROADWAY
STURGEON RIVER
PROVINCE OF ALBERTA
PROVINCIAL ELECTORAL DIVISION
OF
83 WHITECOURT - STE. ANNE
AS DEFINED BY THE ALBERTA ELECTORAL DIVISIONS ACT, 1996
SCALE: 0 100 200 300 400 500 600 700 800 900 1000 metres
0 500 1000 1500 2000 2500 3000 feet
MAP: 83F1
BASE DATA: 98/11/03
REVIEWED: 00/03/01
PSD REVISED: 99/03/01
(POLLING SUBDIVISION)

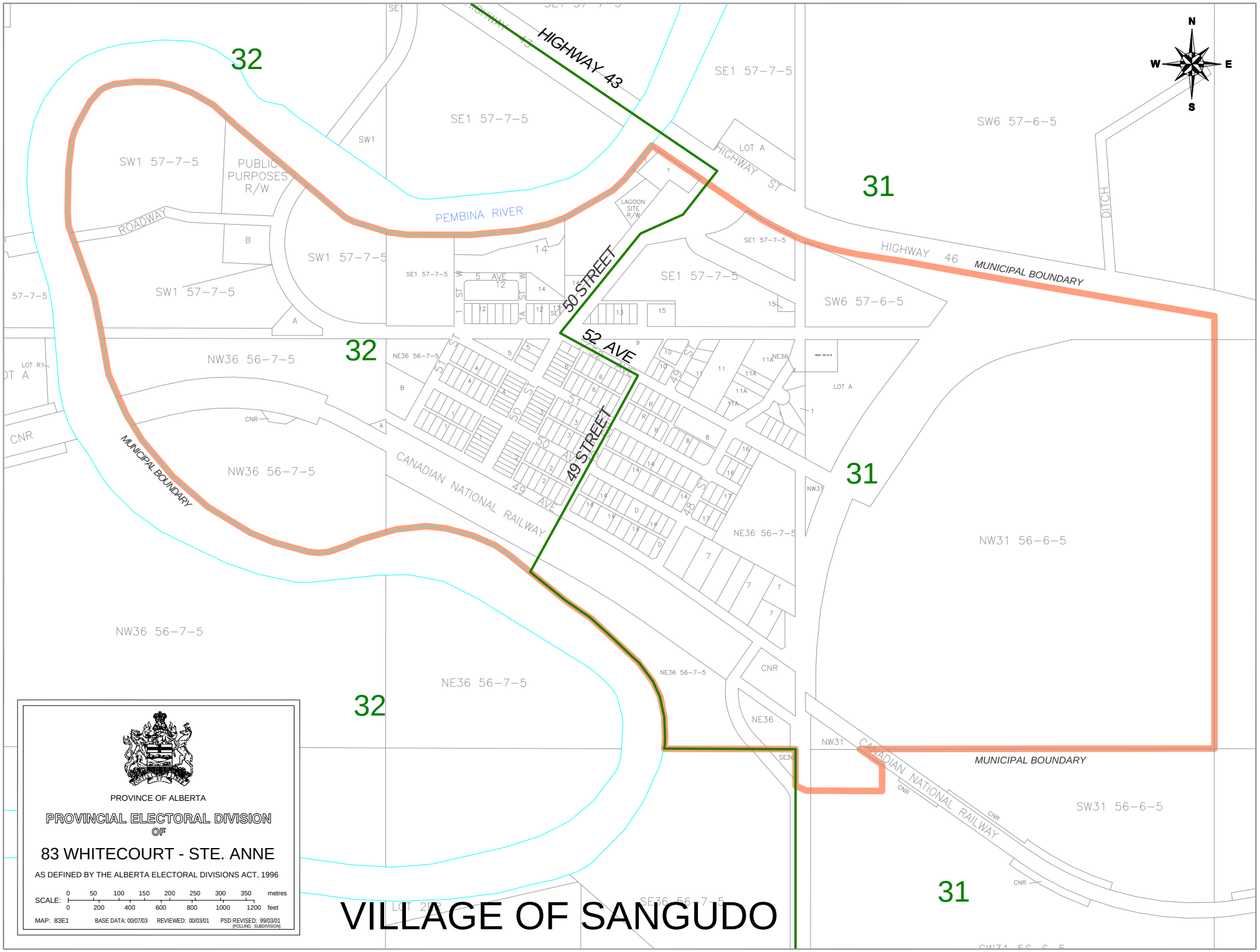
HIGHWAY 43
32
31
SE1 57-7-5
SW1 57-7-5
SW6 57-6-5
NW36 56-7-5
NE36 56-7-5
NW31 56-6-5
SW31 56-6-5
PUBLIC PURPOSES R/W
PEMBINA RIVER
ROADWAY
LAGOON SITE R/W
HIGHWAY ST
LOT A
DITCH
HIGHWAY 46
MUNICIPAL BOUNDARY
50 STREET
52 AVE
49 STREET
50 AVE
49 AVE
CANADIAN NATIONAL RAILWAY
CNR
PROVINCE OF ALBERTA
PROVINCIAL ELECTORAL DIVISION OF
83 WHITECOURT - STE. ANNE
AS DEFINED BY THE ALBERTA ELECTORAL DIVISIONS ACT, 1996
SCALE: 0 50 100 150 200 250 300 350 metres
0 200 400 600 800 1000 1200 feet
MAP: 83E1
BASE DATA: 00/07/03
REVIEWED: 00/03/01
PSD REVISED: 99/03/01 (POLLING SUBDIVISION)
VILLAGE OF SANGUDO

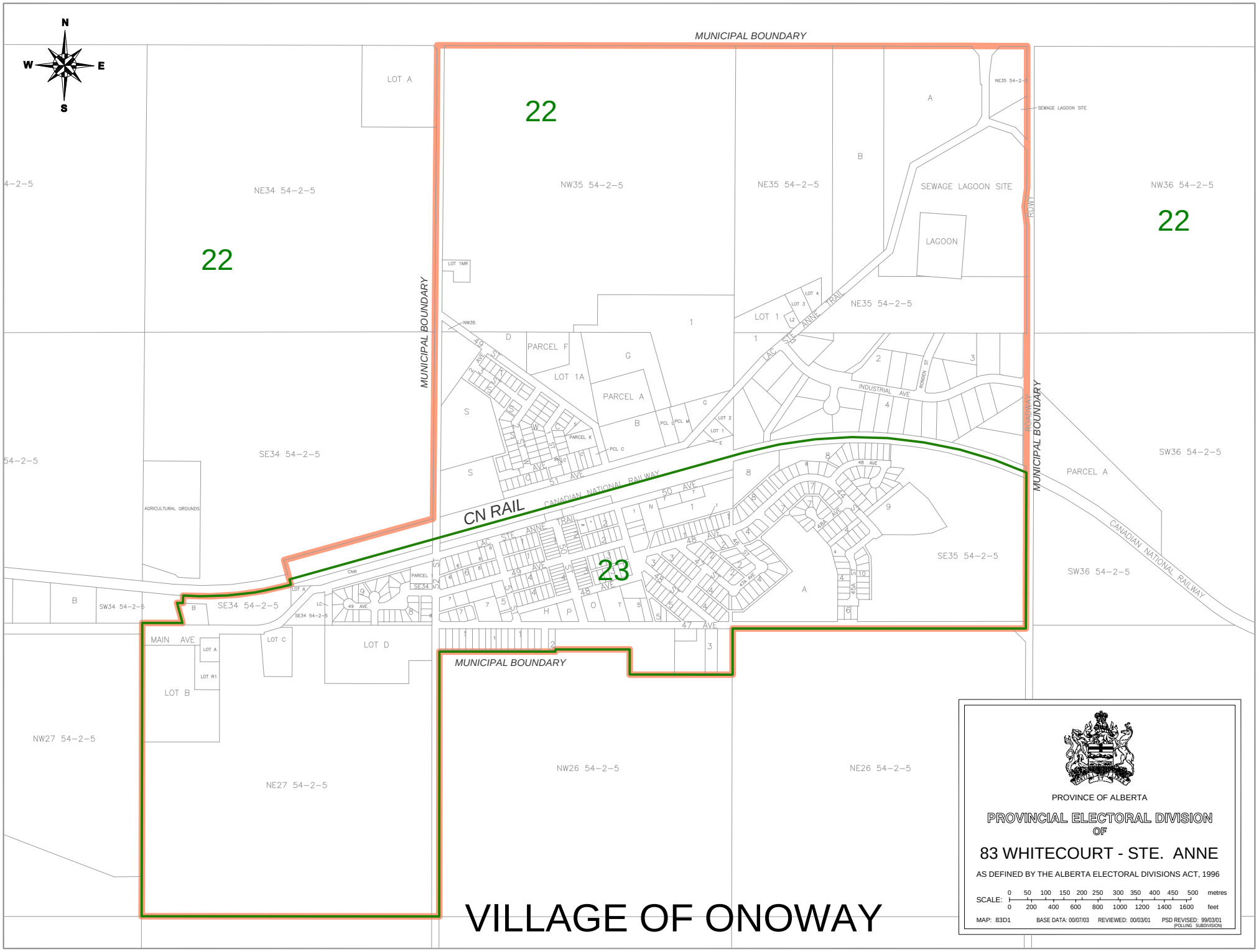
N
W
E
S
MUNICIPAL BOUNDARY
22
22
22
23
LOT A
NE34 54-2-5
NW35 54-2-5
NE35 54-2-5
NW36 54-2-5
SEWAGE LAGOON SITE
LAGOON
LOT 1
LOT 1A
PARCEL F
PARCEL A
SE34 54-2-5
SW34 54-2-5
SE35 54-2-5
SW36 54-2-5
PARCEL A
CN RAIL
CANADIAN NATIONAL RAILWAY
LAC STE ANNE TRAIL
INDUSTRIAL AVE
ROADWAY
RDWY
AGRICULTURAL GROUNDS
MAIN AVE
LOT B
LOT C
LOT D
NW27 54-2-5
NE27 54-2-5
NW26 54-2-5
NE26 54-2-5
VILLAGE OF ONOWAY
PROVINCE OF ALBERTA
PROVINCIAL ELECTORAL DIVISION
OF
83 WHITECOURT - STE. ANNE
AS DEFINED BY THE ALBERTA ELECTORAL DIVISIONS ACT, 1996
SCALE: 0 50 100 150 200 250 300 350 400 450 500 metres
0 200 400 600 800 1000 1200 1400 1600 feet
MAP: 83D1
BASE DATA: 00/07/03
REVIEWED: 00/03/01
PSD REVISED: 99/03/01
(POLLING SUBDIVISION)

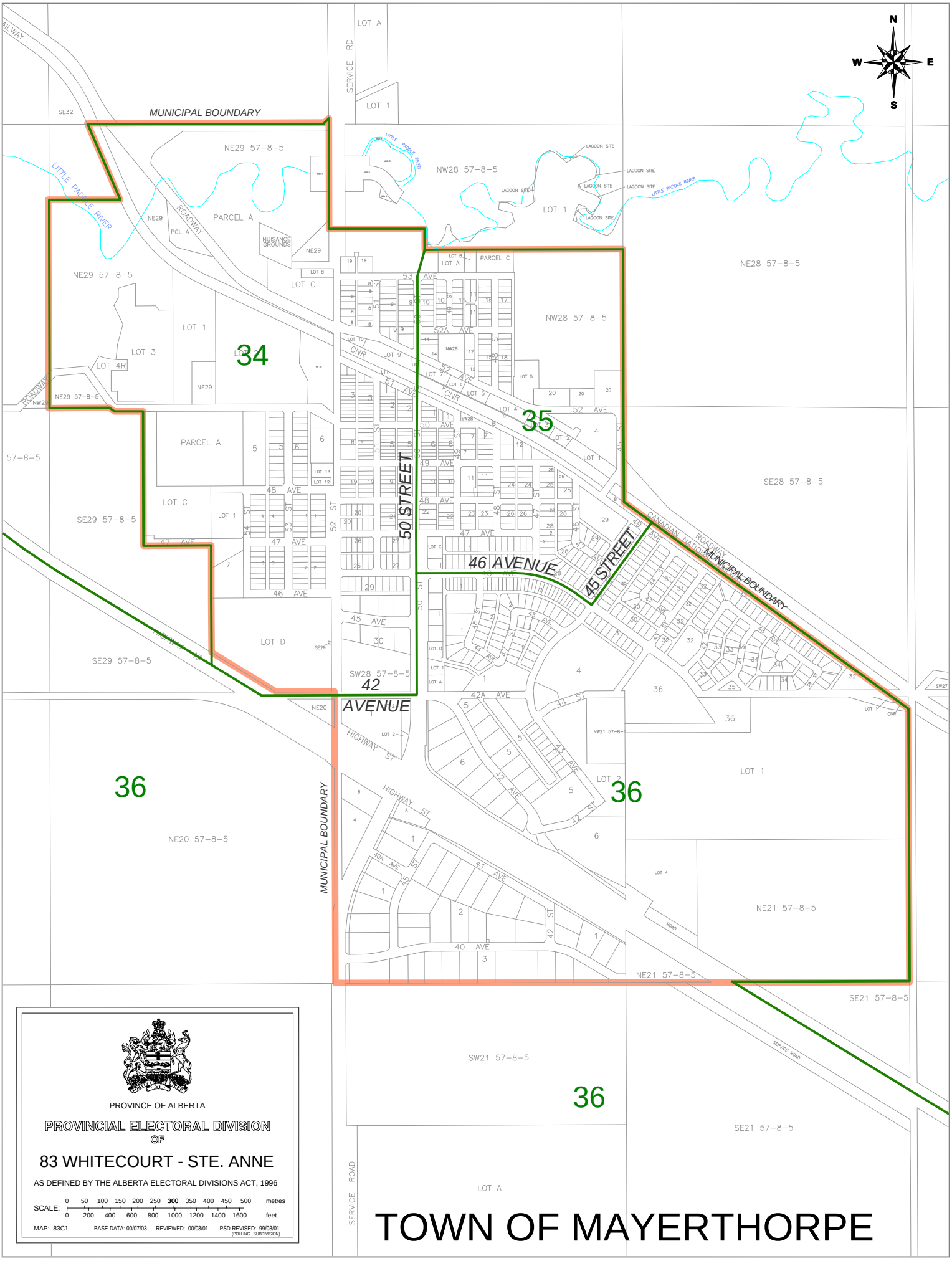

PROVINCE OF ALBERTA

PROVINCIAL ELECTORAL DIVISION
OF

83 WHITECOURT - STE. ANNE

AS DEFINED BY THE ALBERTA ELECTORAL DIVISIONS ACT, 1996

SCALE: 0 50 100 150 200 250 300 350 400 450 500 metres
0 200 400 600 800 1000 1200 1400 1600 feet

MAP: 83C1 BASE DATA: 00/07/03 REVIEWED: 00/03/01 PSD REVISED: 99/03/01 (POLLING SUBDIVISION)

TOWN OF MAYERTHORPE

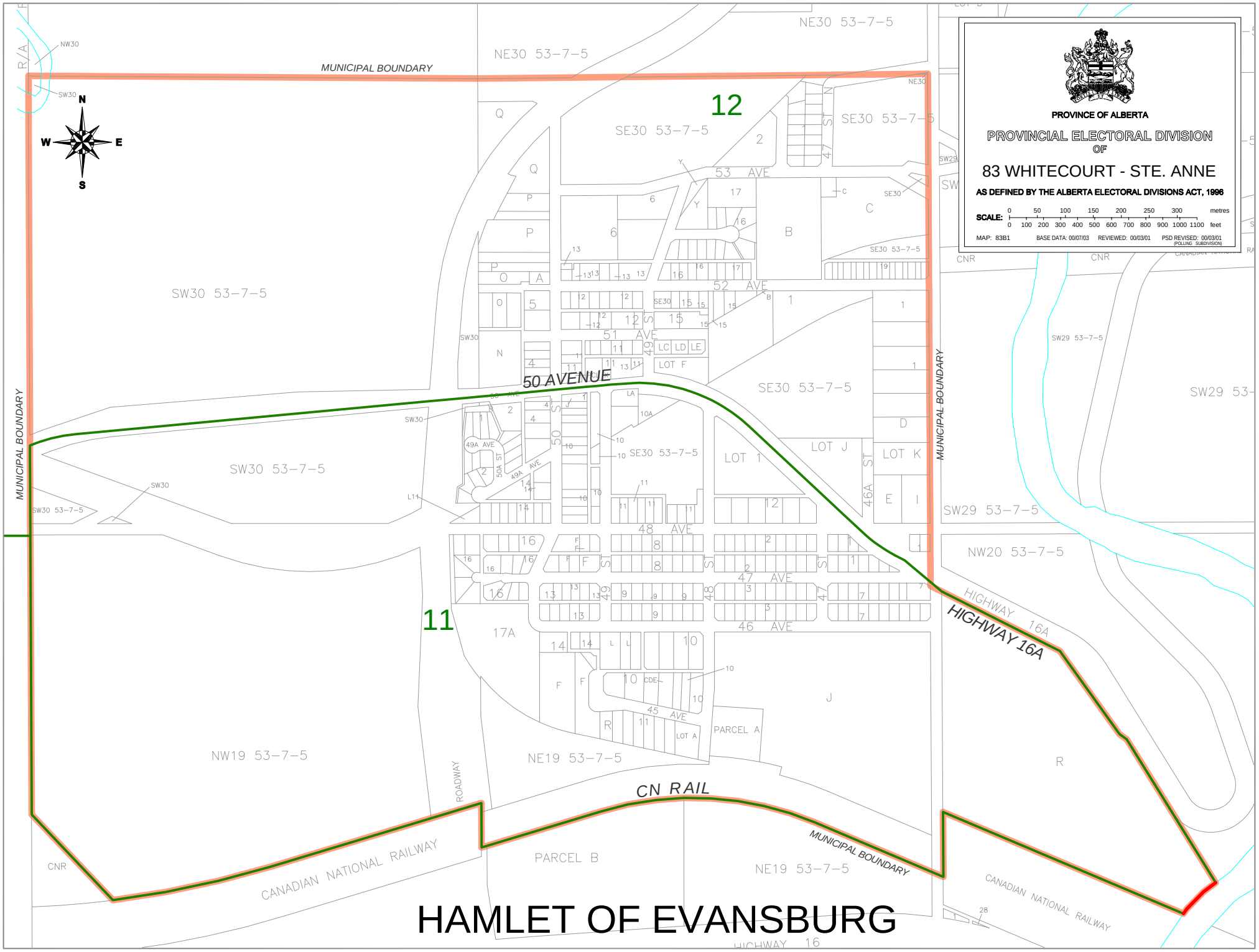

HAMLET OF EVANSBURG

TOWN OF WHITECOURT

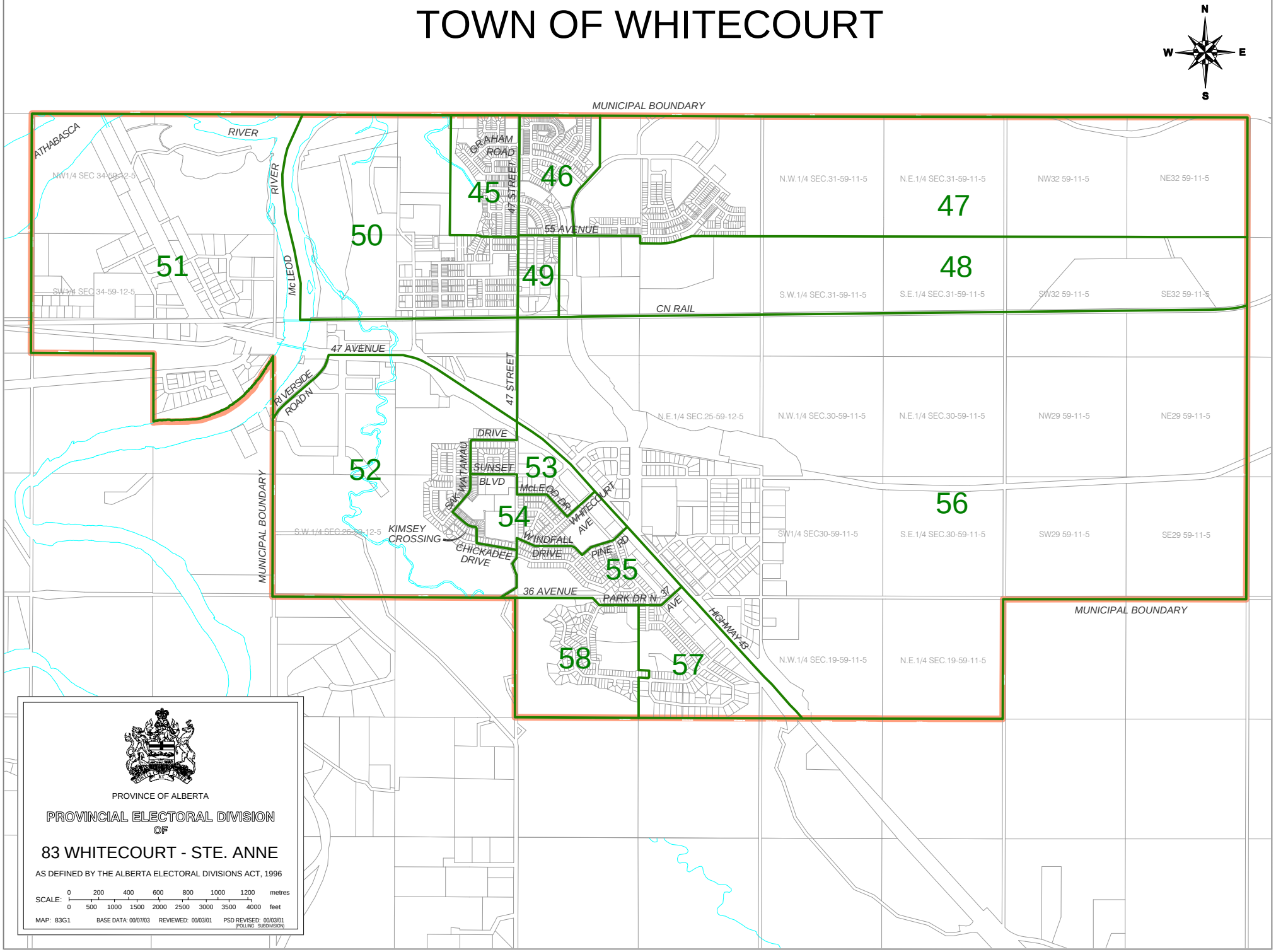



Province of Alberta

Financial Addendum to the Report of the Chief Electoral Officer 2000 Provincial Confirmation Process and Monday, March 12, 2001 Provincial General Election Twenty-fifth Legislative Assembly

Alberta Legislative Assembly
Office of the Chief Electoral Officer
Suite 100, 11510 Kingsway Avenue Edmonton Alberta T5G 2Y5
Ph: 780 427 7191 Fax: 780 422 2900

Financial Addendum to the Report of the Chief Electoral Officer 2000 Provincial Confirmation Process and Monday, March 12, 2001 Provincial General Election Twenty-fifth Legislative Assembly

This financial addendum is based on data compiled as of August 31, 2001. Experience has shown that bills for election expenses continue to be presented several months after the service has been provided. Where these expenses are known or can be estimated, the data has been included in the figures contained in this addendum.

A pocket has been provided on the inside back cover of the Report of the Chief Electoral Officer on the Confirmation Process and the General Election of the Twenty-fifth Legislative Assembly in which this addendum may be stored.

O. Brian Fjeldheim
Chief Electoral Officer

October 2001

2000 Confirmation Process
Cost Summary by Electoral Division

Pages 4, 5, 6, 7, 8 and 9

2000 Confirmation Process
Cost Summary Overview

Confirmation Officials Fees and Associated Costs
Total reported by all Electoral Divisions: $3,029,951

Office of the Chief Electoral Officer:

Materials and Supplies	$151,200	
Contract Services	151,032	
Advertising	105,263	
Temporary Staff – wages and benefits	67,323	
Freight and Postage	16,235	
Rentals, Repairs and Maintenance	6,249	
Travel	7,816	
Telephone and Communications	3,575	508,693
Total Confirmation Expenses:		**$3,538,644**

Average cost per name on November 2000 List of Electors: $1.96

Average cost per name on List of Electors as a result of cost sharing agreement with Elections Canada:

$1.55

2000 GENERAL CONFIRMATION
COST SUMMARY BY ELECTORAL DIVISION
(TO NEAREST DOLLAR)

		Returning Officers				Confirmation Officials				Data Entry Operators				
		1	2	3	4	5	6	7	8	9	10			
	Electoral Division	Fees	Travel	Office Expenses	Support Staff	Fees	Fee Per Name	Support Staff	Travel	Fees	Office Expenses	Total Cost	Names on List of Electors	Cost Per Name
1	Athabasca-Wabasca	5,833	2,124	1,144	695	5,925	5,476	0	5,569	1,479	575	28,820	11,906	2.42
2	Lesser Slave Lake	5,813	2,692	1,710	436	7,800	6,386	0	3,827	1,600	659	30,922	13,316	2.32
3	Calgary-Bow	5,892	361	1,630	193	9,525	11,141	0	7	2,732	785	32,267	21,521	1.50
4	Calgary-Buffalo	6,953	276	1,354	0	10,191	11,812	1,960	264	2,585	840	36,235	21,601	1.68
5	Calgary-Cross	5,310	307	561	21	8,925	10,356	0	0	2,636	771	28,886	20,713	1.39
6	Calgary-Currie	6,999	4	748	84	13,150	10,564	0	0	2,735	1,071	35,354	21,127	1.67
7	Calgary-East	6,778	0	821	0	9,575	9,787	0	0	2,470	811	30,241	19,497	1.55
8	Calgary-Egmont	7,871	242	876	180	11,825	12,803	780	108	3,274	939	38,898	25,820	1.51
9	Calgary-Elbow	7,496	299	1,224	0	12,700	11,500	0	0	3,110	1,037	37,367	23,024	1.62
10	Calgary-Fish Creek	6,568	541	886	79	9,175	11,472	0	0	2,701	743	32,165	21,886	1.47
11	Calgary-Foothills	8,578	94	805	351	15,337	16,062	0	44	4,113	1,220	46,604	32,414	1.44
12	Calgary-Fort	6,849	0	1,183	124	9,467	10,528	0	0	2,714	775	31,640	21,387	1.48
13	Calgary-Glenmore	7,533	0	819	0	9,575	11,137	0	0	2,798	771	32,632	22,280	1.46
14	Calgary-Lougheed	7,083	342	935	0	9,100	10,661	0	213	2,684	729	31,746	21,316	1.49
15	Calgary-McCall	7,449	307	831	0	10,975	11,293	0	139	2,910	883	34,787	22,586	1.54
16	Calgary-Montrose	6,900	72	1,129	235	8,845	10,235	0	0	2,606	771	30,793	20,470	1.50
17	Calgary-Mountain View	7,010	16	840	0	10,420	10,631	1,578	243	2,450	785	33,972	21,370	1.59
18	Calgary-North Hill	6,827	93	816	456	10,725	10,444	0	0	2,657	855	32,872	21,227	1.55
19	Calgary-North West	9,090	251	1,134	365	19,125	18,170	0	123	4,636	1,612	54,506	36,346	1.50
20	Calgary-Nose Creek	8,435	41	996	123	17,719	15,496	0	8	4,023	1,528	48,368	31,440	1.54
21	Calgary-Shaw	10,710	62	1,438	465	22,972	23,847	0	113	5,752	1,991	67,349	47,697	1.41
22	Calgary-Varsity	7,094	0	1,330	200	11,825	10,884	816	121	2,697	953	35,920	21,836	1.64
23	Calgary-West	7,896	609	1,496	1,132	18,600	15,129	0	261	3,856	1,500	50,478	30,259	1.67
24	Edmonton-Beverly-Clareview	6,699	93	1,110	90	10,466	9,824	0	19	2,658	813	31,772	20,261	1.57
25	Edmonton-Calder	6,961	173	841	333	11,150	11,562	356	127	2,866	883	35,251	22,473	1.57
26	Edmonton-Castle Downs	7,410	65	888	109	11,367	11,616	0	142	3,063	897	35,555	24,074	1.48
27	Edmonton-Centre	6,703	114	1,100	0	12,475	9,764	0	0	2,507	1,040	33,703	19,485	1.73
28	Edmonton-Ellerslie	6,861	143	848	137	8,375	8,985	0	69	2,327	687	28,431	18,345	1.55
29	Edmonton-Glengarry	6,777	140	944	217	10,093	10,214	30	17	2,642	827	31,900	20,764	1.54
30	Edmonton-Glenora	6,765	0	889	105	9,600	10,073	730	83	2,522	771	31,537	19,968	1.58
31	Edmonton-Gold Bar	6,918	98	1,015	140	10,955	11,234	0	0	2,376	869	33,606	21,867	1.54
32	Edmonton-Highlands	6,359	168	830	0	14,025	10,599	0	219	2,291	911	35,402	19,611	1.81
33	Edmonton-Manning	7,503	359	973	120	12,150	12,749	0	194	3,074	1,031	38,152	24,688	1.55
34	Edmonton-McClung	7,059	13	1,074	0	10,325	12,399	1,192	492	2,130	757	35,442	22,961	1.54
35	Edmonton-Meadowlark	6,993	119	1,106	72	9,800	10,543	0	105	2,705	789	32,231	21,088	1.53
36	Edmonton-Mill Creek	7,268	145	928	124	12,825	12,202	120	28	3,116	1,037	37,792	24,423	1.55
37	Edmonton-Mill Woods	6,487	20	980	42	8,600	8,871	0	0	2,214	734	27,947	17,407	1.61
38	Edmonton-Norwood	6,582	0	928	308	10,011	8,781	308	23	2,238	813	29,991	18,168	1.65
39	Edmonton-Riverview	6,967	50	888	75	11,225	10,959	792	165	2,660	897	34,677	21,740	1.60
40	Edmonton-Rutherford	5,619	119	794	70	10,975	10,770	0	0	2,735	883	31,965	21,539	1.48
41	Edmonton-Strathcona	6,699	119	1,166	0	9,042	9,838	1,528	331	5,689	182	34,593	21,653	1.60
42	Edmonton-Whitemud	7,809	66	928	0	13,900	14,347	0	215	3,622	1,122	42,008	28,551	1.47
	SUBTOTAL	**297,405**	**10,738**	**42,933**	**7,078**	**480,832**	**481,134**	**10,190**	**13,269**	**122,650**	**38,550**	**1,504,779**	**960,105**	

2000 GENERAL CONFIRMATION
COST SUMMARY BY ELECTORAL DIVISION
(TO NEAREST DOLLAR)

	Returning Officers				Confirmation Officials				Data Entry Operators				
	1	2	3	4	5	6	7	8	9	10			
Electoral Division	Fees	Travel	Office Expenses	Support Staff	Fees	Fee Per Name	Support Staff	Travel	Fees	Office Expenses	Total Cost	Names on List of Electors	Cost Per Name
43 Airdrie-Rocky View	7,762	326	954	153	13,300	14,165	0	7,334	3,625	1,079	48,699	28,339	1.72
44 Banff-Cochrane	7,388	2,236	1,517	0	13,118	12,207	548	3,478	3,129	1,107	44,727	24,649	1.81
45 Barrhead-Westlock	6,186	1,227	833	196	8,947	8,023	476	5,096	2,044	996	34,023	16,052	2.12
46 Bonnyville-Cold Lake	5,981	548	1,129	0	7,875	7,849	0	4,145	2,009	631	30,166	15,700	1.92
47 Cardston-Taber-Warner	6,353	1,535	1,209	259	9,225	9,345	0	3,766	2,249	934	34,874	17,702	1.97
48 Clover Bar-Fort Saskatchewan	7,719	326	948	0	11,480	12,038	0	5,010	3,094	947	41,561	24,533	1.69
49 Cypress-Medicine Hat	6,755	1,620	1,108	0	10,000	9,724	0	5,482	2,454	799	37,943	19,022	1.99
50 Drayton Valley-Calmar	6,479	659	877	135	9,525	8,664	0	7,462	2,204	853	36,858	17,348	2.12
51 Drumheller-Chinook	6,103	1,089	899	268	8,251	7,651	0	8,901	1,961	659	35,782	15,312	2.34
52 Dunvegan	6,056	2,354	1,165	420	8,225	7,743	0	8,326	1,984	1,020	37,291	15,482	2.41
53 Fort McMurray*	5,100	324	843	0	18,319	2,185	0	101	2,909	910	30,691	22,961	1.34
54 Grande Prairie- Smoky	7,021	1,635	1,175	70	10,367	9,828	488	4,671	2,465	873	38,592	19,655	1.96
55 Grande Prairie-Wapiti	6,643	867	823	0	9,750	9,234	0	4,170	2,350	785	34,622	18,540	1.87
56 Highwood	8,141	1,381	1,031	35	12,676	13,647	0	8,491	3,568	1,009	49,980	27,866	1.79
57 Innisfail-Sylvan Lake	7,442	757	953	149	10,853	11,515	0	6,307	2,387	855	41,217	22,606	1.82
58 Lac La Biche-St. Paul	6,272	1,558	785	153	7,325	7,642	0	6,534	1,902	575	32,746	14,805	2.21
59 Lacombe-Stettler	7,301	1,525	1,118	0	9,292	9,824	0	5,218	2,209	872	37,359	19,187	1.95
60 Leduc	7,081	644	1,092	370	11,248	11,738	0	3,623	2,949	975	39,720	23,126	1.72
61 Lethbridge-East	6,992	955	1,385	413	10,406	11,427	0	47	2,937	827	35,388	23,229	1.52
62 Lethbridge-West	6,300	436	1,031	0	10,975	11,267	231	124	2,854	928	34,145	22,543	1.51
63 Little Bow	6,416	1,125	1,142	116	9,296	8,710	0	5,218	2,355	778	35,155	18,174	1.93
64 Livingstone-Macleod	6,011	2,111	865	0	7,225	7,661	0	4,323	1,964	603	30,762	23,083	1.33
65 Medicine Hat	7,186	612	768	0	12,500	11,952	0	0	3,068	1,009	37,096	23,904	1.55
66 Olds-Didsbury-Three Hills	6,870	487	956	104	9,800	10,101	0	6,335	2,574	843	38,071	20,211	1.88
67 Peace River	6,288	803	881	0	8,757	7,586	264	8,941	2,028	701	36,248	15,604	2.32
68 Ponoka-Rimbey	6,048	769	795	0	7,675	7,708	0	5,218	1,977	659	30,848	15,434	2.00
69 Red Deer-North*	2,881	165	492	0	18,886	0	0	0	2,539	771	25,734	20,244	1.27
70 Red Deer-South*	3,133	197	427	0	22,516	0	0	0	2,924	869	30,067	23,293	1.29
71 Redwater	7,788	759	1,074	35	10,377	10,517	0	4,749	2,849	851	39,001	20,631	1.89
72 Rocky Mountain House	6,703	982	931	140	9,425	9,501	0	8,914	2,480	757	39,833	19,008	2.10
73 St. Albert	7,813	40	912	0	12,200	13,401	152	0	3,416	967	38,900	26,956	1.44
74 Sherwood Park	8,301	114	946	155	14,907	15,189	0	67	3,366	1,164	44,209	30,396	1.45
75 Spruce Grove-Sturgeon-St. Albert	7,207	960	1,061	0	10,900	11,308	0	1,458	2,888	874	36,654	22,616	1.62
76 Stony Plain	6,704	1,031	1,172	110	10,675	11,036	0	5,241	2,809	879	39,656	21,946	1.81
77 Strathmore-Brooks	7,273	959	1,183	182	11,035	11,826	0	5,573	2,997	878	41,905	23,313	1.80
78 Vegreville-Viking	6,660	305	932	432	9,200	9,260	332	7,041	2,407	827	37,396	18,578	2.01
79 Vermilion-Lloydminster	6,731	830	1,047	190	9,875	9,560	0	6,559	2,445	836	38,073	19,134	1.99
80 Wainwright	6,348	767	1,298	0	10,150	9,411	0	7,737	2,434	870	39,016	18,823	2.07
81 West Yellowhead	5,991	1,473	941	311	10,739	9,125	0	2,919	2,408	864	34,770	17,894	1.94
82 Wetaskiwin-Camrose	6,651	581	921	536	10,350	10,802	0	2,002	2,807	813	35,462	21,747	1.63
83 Whitecourt-Ste. Anne	6,761	937	1,205	112	10,300	9,710	0	7,470	2,455	982	39,931	19,420	2.06
TOTAL	**568,245**	**48,748**	**83,757**	**12,124**	**928,779**	**871,214**	**12,687**	**201,331**	**229,133**	**73,987**	**3,029,951**	**1,809,171**	**1.67**

*Election Alberta partnered with the Cities of Fort McMurray and Red Deer to collect register data when they performed their civic census. The contractual arrangement was at a rate of $0.90 per name (see page 3 of the 2000 Provincial and 2001 General Election Report for further information).

Confirmation Expenses – Fees and Associated Costs

The following information directly relates to the numbered columns presented in the table entitled Cost Summary by Electoral Division:

Returning Officer:

1. Honorarium, basic fee, fee payment for names recorded on List of Electors, attendance at the Chief Electoral Officer's training sessions, training of confirmation officials, revisions to maps and employer contributions.

2. Meals, accommodation and travel.

3. Office and equipment rental, training space rental, telephone expenses, map preparation, printing and miscellaneous costs.

4. Support staff and travel.

Confirmation Officials:

5. Basic fee and instruction fee.

6. Fee payment for names recorded on Lists of Electors.

7. Fees paid for confirmation staff to target collection of elector data in high "no contact" areas.

8. Travel (based on government rate of 30 cents per kilometer).

Data Entry Operators:

9. Fee payment for names recorded on Lists of Electors and instruction fee.

10. Expense for use of personal computers, printing and internet.

Other Notes:

An agreement was concluded in October 2000, which allows Elections Alberta to share Register of Elector data with Elections Canada for electoral purposes. In accordance with the contract, $750,000 was received from the federal electoral agency and deposited to the General Revenue Fund of Alberta. This revenue has not been deducted from the total expenses reported on Page 4.

2001 General Election
Cost Summary by Electoral Division

Pages 11, 12, 13, 14, 15 and 16

2001 GENERAL ELECTION
COST SUMMARY BY ELECTORAL DIVISION
(TO NEAREST DOLLAR)

	Returning Officers					Election Clerks		Support Staff Services and Facilities						
	1	2	3	4	5	6	7	8	9	10	11	12	13	
Electoral Division	Fees	Travel	Rental	Advertising	Printing	Fees	Travel	SDRO	DRO	Poll Clerk	Support Staff	Travel	Poll Rent	TOTAL
1 Athabasca-Wabasca	7,181	2,051	4,001	9,821	466	4,637	214	450	10,715	6,885	260	1,332	2,150	50,162
2 Lesser Slave Lake	7,458	1,355	4,985	9,509	1,515	4,821	253	750	12,240	7,695	308	2,325	3,372	56,586
3 Calgary-Bow	8,752	223	2,832	5,897	1,491	5,926	0	2,250	14,090	8,775	821	42	3,136	54,235
4 Calgary-Buffalo	8,918	29	4,658	5,897	1,392	6,256	0	4,250	13,645	8,505	199	18	2,125	55,892
5 Calgary-Cross	8,194	432	7,440	5,897	1,392	5,753	11	1,750	12,800	8,100	349	0	2,625	54,745
6 Calgary-Currie	8,506	0	5,554	5,898	1,368	5,889	15	3,000	17,250	10,800	435	39	4,550	63,303
7 Calgary-East	8,304	0	6,375	5,897	1,112	5,587	4	2,250	12,950	8,100	96	0	2,975	53,650
8 Calgary-Egmont	9,157	47	4,285	5,897	1,216	6,309	0	2,500	15,100	9,450	229	0	3,125	57,314
9 Calgary-Elbow	8,875	174	4,516	5,897	1,610	5,849	12	3,500	16,870	10,530	1,693	0	4,000	63,525
10 Calgary-Fish Creek	8,421	82	3,116	5,898	1,222	5,823	0	1,750	11,940	7,560	112	19	2,575	48,517
11 Calgary-Foothills	10,049	109	7,058	5,897	2,158	7,200	76	6,000	20,060	12,643	2,573	58	4,775	78,657
12 Calgary-Fort	8,317	36	4,293	5,897	1,368	5,849	0	2,378	12,900	8,100	208	4	2,500	51,851
13 Calgary-Glenmore	9,042	51	4,171	5,897	1,368	5,939	12	2,500	12,800	8,100	80	20	3,325	53,306
14 Calgary-Lougheed	8,504	52	2,886	5,897	1,392	5,757	0	2,500	11,875	7,560	738	19	2,700	49,880
15 Calgary-McCall	8,625	42	6,987	5,897	1,466	5,990	11	2,500	14,785	9,315	210	20	3,500	59,347
16 Calgary-Montrose	8,439	147	9,309	5,897	1,802	5,702	47	2,950	12,915	8,505	1,874	212	3,957	61,756
17 Calgary-Mountain View	8,660	33	8,827	5,897	1,368	5,888	6	3,000	13,660	8,235	56	0	3,025	58,655
18 Calgary-North Hill	8,284	157	5,842	5,897	1,339	5,611	0	2,750	14,305	9,045	175	0	2,780	56,184
19 Calgary-North West	10,444	136	6,157	5,898	1,817	7,736	156	5,000	23,915	15,120	1,951	65	5,650	84,045
20 Calgary-Nose Creek	10,136	93	2,685	5,897	1,520	7,137	14	4,000	22,045	13,905	881	20	4,625	72,958
21 Calgary-Shaw	12,313	153	3,951	5,897	3,030	17,972	24	4,000	29,255	18,090	120	85	4,725	99,615
22 Calgary-Varsity	8,666	0	6,082	5,897	1,456	5,682	0	4,000	15,695	9,855	1,225	68	3,600	62,227
23 Calgary-West	9,581	146	4,837	5,899	2,003	6,963	0	8,050	23,965	15,120	1,233	30	4,900	82,726
24 Edmonton-Beverly-Clareview	8,104	102	5,091	5,314	1,178	5,661	50	3,250	13,115	8,235	520	0	3,275	53,895
25 Edmonton-Calder	8,433	288	4,371	5,314	1,283	5,729	73	3,950	14,735	9,201	590	19	3,550	57,535
26 Edmonton-Castle Downs	9,003	578	4,361	5,314	1,386	6,191	440	2,750	14,405	9,180	325	39	3,500	57,471
27 Edmonton-Centre	8,286	38	7,255	5,314	910	5,822	21	3,750	16,015	9,585	1,195	68	4,075	62,334
28 Edmonton-Ellerslie	8,109	145	4,903	5,314	1,056	5,428	0	2,500	11,130	7,020	56	19	3,275	48,955
29 Edmonton-Glengarry	8,168	70	5,587	5,314	1,000	5,730	11	3,500	13,330	8,370	428	30	3,300	54,838
30 Edmonton-Glenora	8,244	0	5,755	5,318	1,125	5,680	17	2,750	12,735	7,965	835	0	3,250	53,674
31 Edmonton-Gold Bar	8,379	99	4,094	5,314	812	5,903	0	3,000	15,000	9,315	570	20	3,225	55,731
32 Edmonton-Highlands	8,450	573	4,361	5,314	910	5,719	349	3,550	14,770	9,315	495	20	3,400	57,226
33 Edmonton-Manning	9,052	502	3,244	5,314	1,100	6,220	297	3,250	16,505	10,395	760	19	3,875	60,533
34 Edmonton-McClung	8,564	27	7,631	5,824	2,337	6,089	31	3,750	13,760	8,640	948	29	3,325	60,955
35 Edmonton-Meadowlark	8,265	144	6,046	5,315	1,361	5,803	0	2,250	13,465	8,235	564	8	3,025	54,482
36 Edmonton-Mill Creek	8,788	52	3,877	5,314	947	6,277	17	3,250	16,555	10,530	289	19	3,893	59,807
37 Edmonton-Mill Woods	7,858	25	3,911	5,314	924	5,157	35	2,500	11,610	7,290	396	0	2,700	47,719
38 Edmonton-Norwood	8,054	0	5,322	5,314	1,276	5,249	25	3,000	13,445	8,505	747	19	3,275	54,230
39 Edmonton-Riverview	8,667	17	4,068	5,314	1,151	5,888	35	3,250	15,580	9,720	299	67	2,175	56,231
40 Edmonton-Rutherford	9,006	95	4,255	5,314	783	5,848	0	2,500	14,620	9,180	339	0	3,300	55,240
41 Edmonton-Strathcona	9,232	52	3,859	5,314	849	6,026	8	3,500	13,695	8,505	484	45	3,095	54,665
42 Edmonton-Whitemud	9,386	42	4,894	5,314	3,024	6,544	0	3,250	18,010	11,340	470	37	4,200	66,512
SUBTOTAL	**366,874**	**8,399**	**213,731**	**244,652**	**58,285**	**261,240**	**2,263**	**131,578**	**638,255**	**400,519**	**26,136**	**4,832**	**144,408**	**2,501,171**

2001 GENERAL ELECTION
COST SUMMARY BY ELECTORAL DIVISION
(TO NEAREST DOLLAR)

	Returning Officers					Election Clerks		Support Staff Services and Facilities						
	1	2	3	4	5	6	7	8	9	10	11	12	13	
Electoral Division	Fees	Travel	Rental	Advertising	Printing	Fees	Travel	SDRO	DRO	Poll Clerk	Support Staff	Travel	Poll Rent	TOTAL
43 Airdrie-Rocky View	9,345	377	5,507	5,915	2,488	6,755	51	3,750	18,455	11,745	445	1,538	4,475	70,847
44 Banff-Cochrane	9,225	1,311	5,155	10,019	2,699	6,375	111	2,250	19,070	11,880	645	1,214	3,925	73,879
45 Barrhead-Westlock	7,763	1,087	4,986	6,239	773	5,130	333	1,250	13,180	8,370	166	1,073	3,290	53,640
46 Bonnyville-Cold Lake	7,487	843	3,200	5,084	789	5,128	52	950	10,980	7,020	0	529	1,610	43,671
47 Cardston-Taber-Warner	7,723	2,360	3,642	4,958	1,891	5,137	154	1,250	14,220	9,180	665	507	3,229	54,915
48 Clover Bar-Fort Saskatchewan	8,996	235	7,981	7,312	1,626	6,173	0	4,500	15,710	9,990	100	967	4,000	67,589
49 Cypress-Medicine Hat	7,911	1,115	3,834	6,766	1,022	5,491	397	1,500	13,940	8,910	587	492	3,875	55,841
50 Drayton Valley-Calmar	7,994	750	4,300	7,081	1,150	5,331	283	750	14,155	9,045	636	1,056	4,075	56,606
51 Drumheller-Chinook	7,672	1,472	2,015	6,805	1,572	5,044	84	1,250	10,950	8,370	829	2,798	3,050	51,912
52 Dunvegan	7,382	2,091	3,476	7,151	1,219	5,025	269	450	13,210	8,640	287	1,324	3,975	54,500
53 Fort McMurray	8,646	570	4,173	5,557	1,462	6,007	354	2,250	12,800	8,100	0	0	1,200	51,119
54 Grande Prairie-Smoky	8,360	1,225	3,717	6,672	2,220	5,635	69	2,750	16,800	10,800	250	912	2,975	62,385
55 Grande Prairie-Wapiti	8,173	484	4,147	3,146	3,269	5,477	382	1,500	13,610	8,640	216	657	3,680	53,380
56 Highwood	9,581	382	5,833	6,930	2,735	6,668	16	2,000	18,555	11,795	687	825	3,325	69,332
57 Innisfail-Sylvan Lake	8,619	444	3,395	5,299	3,158	5,985	69	1,000	15,015	9,585	797	819	3,405	57,590
58 Lac la Biche-St. Paul	7,602	892	3,785	8,692	1,091	4,993	72	750	11,375	7,425	0	965	2,825	50,466
59 Lacombe-Stettler	8,572	858	4,780	4,655	1,037	5,643	143	2,000	13,050	8,235	389	550	2,100	52,012
60 Leduc	8,506	301	3,359	11,486	1,256	6,015	36	2,750	16,585	10,665	234	445	4,678	66,316
61 Lethbridge-East	8,472	766	3,382	3,833	1,086	5,986	76	2,500	13,545	8,505	1,188	37	3,200	52,576
62 Lethbridge-West	8,522	1,432	5,373	3,834	958	6,029	229	3,250	14,950	9,450	880	28	3,350	58,285
63 Little Bow	7,766	1,068	2,906	5,042	1,173	5,173	173	1,500	13,940	8,910	75	434	2,712	50,873
64 Livingstone-Macleod	8,653	1,042	4,005	10,254	1,842	6,013	62	1,500	14,060	8,640	300	384	3,275	60,030
65 Medicine Hat	8,666	1,275	4,806	5,818	1,696	6,157	61	2,000	16,505	10,395	240	19	4,125	61,761
66 Olds-Didsbury-Three Hills	8,405	518	3,566	9,550	1,399	5,470	48	1,500	14,155	9,045	190	1,192	2,375	57,414
67 Peace River	7,522	1,088	5,374	10,299	1,782	5,057	371	1,000	12,270	7,830	25	1,107	3,025	56,750
68 Ponoka-Rimbey	7,416	833	4,308	7,075	957	4,876	117	750	12,435	7,965	431	391	2,187	49,741
69 Red Deer-North	8,545	520	6,054	6,958	1,060	5,500	18	2,250	12,370	7,830	761	0	4,088	55,954
70 Red Deer-South	8,794	247	7,306	5,914	1,401	6,133	86	2,450	14,505	9,450	537	0	4,225	61,049
71 Redwater	8,712	427	5,130	12,858	1,260	5,744	163	1,750	15,380	9,720	461	903	3,975	66,482
72 Rocky Mountain House	8,218	1,174	3,621	6,760	1,650	5,515	217	2,500	13,890	8,910	466	1,091	2,875	56,887
73 St. Albert	9,391	82	5,211	7,439	1,490	6,507	0	3,500	17,100	10,800	1,552	39	1,125	64,235
74 Sherwood Park	10,010	95	4,857	7,425	1,717	6,908	10	4,000	19,100	12,015	483	37	4,550	71,206
75 Spruce Grove-Sturgeon-St. Albert	8,595	414	4,653	9,454	743	5,964	129	2,500	15,495	9,855	557	138	3,287	61,784
76 Stony Plain	8,878	537	3,962	6,310	804	5,942	48	1,750	14,405	9,045	570	994	3,700	56,947
77 Strathmore-Brooks	8,822	1,281	3,287	7,313	1,200	6,025	63	1,750	15,445	9,855	127	1,001	3,330	59,500
78 Vegreville-Viking	8,098	327	4,984	3,789	1,103	5,220	44	1,450	14,105	9,045	1,000	948	3,775	53,887
79 Vermilion-Lloydminster	8,035	1,042	6,398	8,756	1,103	5,491	178	1,500	14,155	9,045	1,420	1,629	3,250	62,003
80 Wainwright	7,836	345	4,368	8,027	1,680	5,425	179	500	15,825	10,125	514	2,490	2,445	59,759
81 West Yellowhead	8,071	1,227	4,824	8,781	841	5,390	62	2,000	16,090	10,125	513	549	2,100	60,572
82 Wetaskiwin-Camrose	8,445	919	3,035	5,285	1,880	5,847	407	2,750	14,090	8,910	485	125	3,851	56,028
83 Whitecourt-Ste. Anne	8,276	964	3,944	5,408	1,040	5,563	155	750	15,130	9,720	310	924	4,225	56,410
TOTAL	710,582	42,820	396,374	530,602	119,611	495,191	8,042	209,886	1,238,869	784,114	46,166	35,976	279,164	4,897,305

2001 General Election
Cost Summary Overview

Election Officials Fees and Associated Costs
Total reported by all electoral divisions: $4,897,305

Office of the Chief Electoral Officer:

Materials and Supplies	$180,122	
Contract Services	136,991	
Temporary Staff – wages and benefits	115,171	
Freight and Postage	57,581	
Rentals	17,307	
Travel	16,907	
Telephone and Communications	2,866	526,945

Total Election Expenses: **$5,424,250**

Number of names on the May 2001 List of Electors: 1,902,906

Average cost per name on List of Electors: $2.85

Election Expenses – Fees and Associated Costs

The following information directly relates to the numbered columns presented in the tabled entitled Cost Summary by Electoral Division:

Returning Officer:

1. Honorarium, basic fee, fee payment for names recorded on the List of Electors, attendance at the Chief Electoral Officer's training sessions, and employer contributions.
2. Meals, accommodation and travel.
3. Office and equipment rental, training space rental, telephone expenses, freight, postage and miscellaneous costs.
4. Advertising (newspapers of general circulation within each electoral division).
5. Ballot printing and photocopying.

Election Clerk:

6. Basic fee, fee per name on the Lists of Electors, attendance at the Chief Electoral Officer's training sessions and employer contributions.
7. Meals, accommodation and travel.

Supervisory Deputy Returning Officer:

8. Basic fee and training session.

Deputy Returning Officer:

9. Basic fee and training session.

Poll Clerk:

10. Basic fee.

Other:

11. Returning Officer's support staff.
12. Travel (based on government rate of 30 cents per kilometer).
13. Rental of polling places.

Election Fees and Expenses Regulation, 2000 (Extract)

1(1) A **Returning Officer** may be paid the following:

a) a monthly honorarium of $100;
b) a fee of $1,300 for each year in which the register of electors is updated through an enumeration or confirmation plus 13¢ per name included in the register of electors;
c) a fee of $165 per day for each day of attendance at a sitting to revise the register of electors prepared following an enumeration or confirmation;
d) a fee of $150 per day for each day of attendance at training sessions called by the Chief Electoral Officer;
e) a fee of $330 for training staff to conduct an enumeration or confirmation;
f) a fee of $1,350 if a writ of election is issued but no poll is held;
g) a fee of $4,000 if a poll is held, including attendance to recount or finally add up votes;
h) a fee of 13¢ per name included in the list of electors on polling day;
i) when required to travel on official business, the rates prescribed in the *Subsistence, Travel and Moving Expenses Regulation* made under the *Public Service Act;*
j) If a Returning Officer
    i. elects to use the Returning Officer's personal residence as an office, a maximum rental of $400 per month with a rental period not exceeding 2 months, unless otherwise approved by the Chief Electoral Officer, or
    ii. elects to use commercial space as an office, the most economical rate available with a rental period not exceeding 2 months, unless otherwise approved by the Chief Electoral Officer;
k) telephone installation, service and toll charges at prevailing rates, on submission of the invoices or receipts for the installation, service or toll charges;
l) support staff, including but not limited to data entry operators and automation coordinators at a rate prescribed by the Chief Electoral Officer;
m) a fee of $400 for revisions to the electoral division map and subdivision boundary descriptions as and when directed by the Chief Electoral Officer;
n) a fee of $600 for revisions to the electoral division map and subdivision boundary descriptions as and when directed by the Chief Electoral Officer.

1(2) The fees may be prorated at the discretion of the Chief Electoral Officer for an enumeration or confirmation of only part of an electoral division.

2 An **Enumerator or Confirmation Official** may be paid the following:

a) a basic fee of $100;
b) a fee of 50¢ per name included in the register of electors;
c) a fee of $50 for attending a class of instruction;
d) a fee of $25 for verifying the accuracy of the revised register of electors;
e) when required to travel on official business, the rates prescribed in the *Subsistence, Travel and Moving Expenses Regulation.*

3 An **Election Clerk** may be paid the following:

a) a fee of $1,000, where a writ of election is issued and no poll is held;
b) a fee of $2,650 if a poll is held including attendance to recount or finally add up votes;
c) a fee of 11¢ per name included in the list of electors on polling day;
d) a fee of $150 for attending a class of instruction;
e) when required to travel on official business, the rates prescribed in the *Subsistence, Travel and Moving Expenses Regulation.*

4 A **Supervisory Deputy Returning Officer** may be paid the following:

a) a basic fee of $200 for duties performed on polling day;
b) fee of $50 for attending a class of instruction;
c) when required to travel on official business, the rates prescribed in the *Subsistence, Travel and Moving Expenses Regulation.*

5 A **Deputy Returning Officer** may be paid the following:

a) a basic fee of $165 for duties performed on polling day;
b) a fee of $495 to conduct an advance poll;
c) a fee of $50 for attending a class of instruction;
d) when required to travel on official business, the rates prescribed in the *Subsistence, Travel and Moving Expenses Regulation*

6 A **Polling Clerk** may be paid the following:

a) a fee of $135 for duties performed on polling day;
b) a fee of $405 for advance poll duties;
c) when required to travel on official business, the rates prescribed in the *Subsistence, Travel and Moving Expenses Regulation.*

7(1) The following **miscellaneous** fees and expenses may be paid:

a) a maximum of $75 per day for polling place rental where one poll is held and $50 per day for each additional poll held in the same building or part of the building to a maximum polling place rental of $375 per day, including all necessary services;
b) support staff, including but not limited to data entry operators, messengers, revision officials, special constables and interpreters, at a rate approved by the Chief Electoral Officer;
c) printing costs for lists of electors, proclamations, ballots, forms and any other printing or photocopying required by a returning officer at the most economical commercial rate available;
d) publication costs for:
    i. proclamations,
    ii. maps of electoral divisions showing boundaries of polling subdivisions,
    iii. list of names and addresses of candidates' agents, and
    iv. any other matter required to be published under the Act, at the rate identified in the current rate card of the respective newspaper in which publication actually occurs.

7(2) The maximum polling place rental referred to in subsection 7(1)(a) may be adjusted only in extraordinary circumstances with written approval of the Chief Electoral Officer.

Election Finances and Contributions Disclosure Act

The Election Finances and Contributions Disclosure Act requires all political parties, constituency associations and candidates to be registered with the Office of the Chief Electoral Officer.

The Act provides for the public disclosure of contributions and expenses.

Candidate Registration

Until a candidate has been registered with the Office of the Chief Electoral Officer, the candidate may not raise or spend money to help get elected.

Any person, corporation, trade union or employee organization may contribute up to a maximum of $1,500 to the candidate during the campaign period. The campaign period commences on the date the candidate is registered with the Office of the Chief Electoral Officer, following the issue of the Writ of Election, and continues for a period not exceeding two months after polling day.

The Alberta Income Tax Act provides a system of tax credits for contributions to registered political parties, registered constituency associations and registered candidates.

Example of Income Tax Credits

Amount Contributed	Calculation	Income Tax Credit
$ 150.00	75% of $150.00	$112.50
$ 825.00	$112.50 + 50% of $675.00	$450.00
$1,500.00	$450.00 + 33 1/3% of $675.00	$675.00

Candidate's Campaign Period Financial Statements

These statements must be filed by all candidates by July 12, 2001. Details of expenses incurred by each candidate will be published in a newspaper circulated in the electoral division of that candidate. Political parties must file Political Party Campaign Period Financial Statements by September 12, 2001. Copies of all financial statements are placed on the Public Files maintained by this Office and are available for examination during normal office hours. The Twenty-fourth Annual Report of the Chief Electoral Officer will provide details on all campaign period financial statements filed in 2001.