Province of Alberta

The Report of the Chief Electoral Officer on the 2004 Provincial Enumeration and Monday, November 22, 2004 Provincial General Election of the Twenty-sixth Legislative Assembly

Alberta Legislative Assembly

Office of the Chief Electoral Officer

May 31, 2005

Ms. Janis Tarchuk, MLA
Banff-Cochrane
Chairman, Standing Committee
on Legislative Offices
Legislature Building
Edmonton, Alberta
T5K 2B6

Dear Ms. Tarchuk:

I have the privilege to submit to you my report on the 2004 Provincial General Enumeration and the November 22, 2004 Provincial General Election, in accordance with Section 4(3) of the *Election Act*.

An overview of the Senate Nominee Election, held in conjunction with the Provincial General Election, has also been included. Additional detail will be provided in "The Report of the Chief Electoral Officer on the 2004 Senate Nominee Election".

Should you require any additional information or clarification on anything contained in the Report, I would be pleased to respond.

Sincerely,

O. Brian Fjeldheim
Chief Electoral Officer

Suite 100, 11510 Kingsway Avenue, Edmonton, Alberta T5G 2Y5
Ph: 780-427-7191 Fax: 780-422-2900 email: info@electionsalberta.ab.ca

TABLE OF CONTENTS

2004 PROVINCIAL GENERAL ENUMERATION

Overview 1
Mapping Activities 1
Conduct of the Enumeration 2
Challenges 3
Timeline 4
Advertising 5
Cost Summary Overview 6
Table 1: 2004 General Enumeration Cost Summary by Electoral Division 7
Enumeration Expenses – Fees and Associated Costs 9
Enumeration Fees and Expenses Regulation, August 2004 (Extract) 10
Points of Interest 12
Table 2: Contacts 13
Table 3: Number of Names on Lists of Electors Following the Enumeration and Accuracy of Lists of Electors 15
Table 4: Optional Information Contained in the Register 18

2004 PROVINCIAL GENERAL ELECTION

Overview 20
Challenges 20
Election Training 21
Advertising 22
Elector Information 24
Election Calendar 25
Legislative and Procedural Changes 26
Nominated Candidates 27
Special Ballot Polls 28
Advance Polls 29
Mobile Polls 29
Polling Day 30
Additions to the List of Electors 31
Accuracy of the Lists of Electors 32
Official Results 32
Judicial Recount 32
Custody and Inspection of Election Documents 33
Continuous Register of Electors Management 34
Candidates' Deposits 34
Cost Summary Overview 36
Table 5: 2004 General Election Cost Summary by Electoral Division 37
Election Expenses – Fees and Associated Costs 40
Election Fees and Expenses Regulation, August 2004 (Extract) 41
Election Finances and Contributions Disclosure Act 44
Candidate Registration 44
Candidate's Campaign Period Financial Statements 44

Senate Nominee Election Highlights 45
Remarks of the Chief Electoral Officer 46
Members Elected to the Twenty-sixth Legislative Assembly 48
Summary of Results by Electoral Division 50
Comparative Statistics—General Elections 1979-2004 61
Candidate Summary of Results 61
Electoral Summary 66
List of Returning Officers (Enumeration and General Election) 69

MAPS
Calgary 71
Edmonton 72
Grande Prairie 73
Lethbridge 74
Medicine Hat 75
Red Deer 76
St. Albert 77
Sherwood Park 78

STATEMENTS OF OFFICIAL RESULTS 79

Alberta (foldout map) 439

2004 PROVINCIAL GENERAL ENUMERATION

Overview

The Register of Electors is an electronic database containing elector and address information, which is continuously updated and used to prepare Lists of Electors, when required. Originally established in 1996, it has been updated since the 2001 General Election through elector-initiated requests and use of information provided by Alberta Vital Statistics, which facilitated the deletion of deceased electors from the Register.

It was further updated through a door-to-door enumeration in the period from August 28 to September 12, 2004 under the authority of Section 13(2)(a) of the *Election Act*. The activity was conducted in order to provide an updated List of Electors to the registered political parties in the fourth year following the 2001 General Election, in accordance with Section 18(1)(b) of the *Election Act*. Lists of Electors were made available in both paper and electronic format.

Additional sources of electronic information are being evaluated for their potential to assist in updating the Register on an ongoing basis.

Mapping Activities

Elector information was collected based on the boundaries described in the *Electoral Divisions Act*. The *Act* was amended following the independent review of the 2002/2003 Alberta Electoral Boundaries Commission and the May 2003 acceptance of the revised electoral division boundaries by the Legislative Assembly.

The new electoral division boundaries described by the *Act* necessitated a major review and readjustment of Alberta's electoral map. Almost all electoral division boundaries were changed from those in effect at the 2001 General Election. Following training in November 2003, Provincial Returning Officers received their new electoral division maps. They reviewed over 5,000 polling subdivisions and revised them, where necessary. The majority of polling subdivision boundaries had to be revised due to changed electoral division boundaries and growth within the province. Polling subdivision boundaries were established to best accommodate the majority of electors on Polling Day. Issues such as clarity, accessibility, distances, normal travel patterns, and polling place potential were considered.

Provincial Returning Officers were also responsible for the review, and necessary revision, of Lists of Electors generated by Elections Alberta on the new polling subdivision boundaries. This was a major challenge due to significant growth and

also due to the use of mailing addresses in many rural communities. Elections Alberta will be better positioned to address these two major challenges in the future, through the staged acquisition of newly created civic addresses and collection of legal land descriptions, or other geographic descriptions, in rural areas.

The map review concluded in March 2004. At that time, revised polling subdivision maps and Lists of Electors based on the reconfigured boundaries were provided to registered political parties in accordance with Section 18(1)(c) of the *Election Act*.

Conduct of the Enumeration

Register of Electors information was supplied to enumerators on pre-printed enumeration records, for use in confirming, revising, deleting, and adding elector information. In new areas and other situations where previous elector information was not contained in the Register, civic address information was pre-printed onto the enumeration records. This reduced the requirement for information collection and helped to ensure thorough coverage.

Enumerators carried a translation sheet which explained the purpose of their visit in thirteen different languages. This proved extremely useful in overcoming language barriers to collect information.

The goal in the enumeration was to make contact and obtain information from electors in 95% of the residences across the province. Results fell short of this goal. Although it was achieved in many electoral divisions, those with higher no contact rates produced an average provincial contact rate of 91%. Enumerators contacted each residence at least three times, if necessary. Electors who were not contacted were left a “We Missed You” card asking them to contact the enumerator to arrange for inclusion in the Register of Electors. A legislative change allowed electors to confirm or update existing information via telephone, within certain parameters. This was particularly beneficial in rural areas and reduced the time and costs associated with repeat visits by enumerators.

Electors who provided information were left a “Thank You” card which advised them of the purpose of the data collection, including the possibility that their information could be shared with municipal and federal electoral agencies for electoral purposes. The cards also provided the Returning Officer’s name and telephone number to give electors the opportunity to ask questions or voice concerns.

Some electors did not provide information to enumerators or to the Returning Officer during the revisions day associated with the enumeration. The “We Missed You” card left at the door clearly explained that their information would not appear in the Register nor on subsequent Lists of Electors, until the elector provided the necessary information.

This decision was sound. It was determined that all information for only one in three residences was confirmed without any revision being necessary. It can be predicted that including the names of over 246,000 electors that could not be contacted, instead of deleting them, would have resulted in the inclusion of approximately 164,000 incorrect entries in the Register and on Lists of Electors.

Challenges

Returning Officers were collectively responsible to recruit, train and manage over 5,400 enumerators. Recruitment in some areas was particularly challenging, necessitating a great deal of creativity on the part of Returning Officers. The challenge was ably addressed using the standardized procedures and training prepared by Elections Alberta.

Ensuring the personal security of both electors and enumerators was another challenge. Each enumerator was provided with unique identification, which was designed to deter unauthorized duplication and to be easily visible to electors. Enumerators authorized a security clearance check through Alberta Justice and Attorney General in the interest of elector protection. Enumerators were provided with specific training on managing the risks while working alone in the community and were instructed to avoid potential high-risk situations.

Another challenge arose from the difficulty of contacting electors, sometimes because of busy schedules and living environments. Some housing developments, including condominiums, apartments and gated communities, have a responsibility to restrict access to residents. Although Section 29 of the *Election Act* authorizes enumerator access, it can be difficult to arrange for this access with facility managers on a timely basis. Elections Alberta worked with condominium and apartment associations prior to the enumeration to facilitate this access.

In addition, multi-unit residential liaison officers were hired to develop access arrangements with building managers, where necessary. Retired members of the Royal Canadian Mounted Police facilitated enumerator access to meet the requirements of the legislation while respecting the concerns of residents and building managers.

One electoral division was illustrative of this difficulty. Completion of the enumeration revealed a no contact rate of 26.4%; that is, enumerators contacted a resident in only about three out of four of the known residences in that area.

Elector data was obtained from Elections Canada, as authorized by Section 13(2)(b) of the *Election Act*, to bring the coverage for Calgary-Buffalo to an acceptable level, as presented on page 13. This valuable partnership will be expanded in the future. Due to time constraints, data could not be integrated for the other two electoral divisions that had a no contact rate higher than 20%. Although, based on the Calgary-Buffalo experience, this would have been a worthwhile exercise to reduce the number of no contacts and achieve a more complete List of Electors on Polling Day.

The enumeration process is a very effective method to collect timely, accurate elector information. The door-to-door visits ensure that no one is overlooked. At the same time, inherent difficulties associated with a door-to-door enumeration are increasing as time goes on. It becomes more challenging with each enumeration to recruit a sufficient number of enumerators and to obtain information from electors. Many electors are reluctant to provide information in spite of the advertising that takes place and the enhanced identification carried by enumerators.

Alternative methods for elector data collection are being examined. Those methods will include electronic updates from available sources, which are currently being assessed for currency and compatibility. It may be necessary to revise expectations for coverage, since it may be difficult to replicate the 97.4% inclusion rate achieved through the door-to-door enumeration process.

Timeline

Returning Officers received training in June 2004. Prior to that, they had contacted local constituency associations in May for names of potential enumerators. They recruited staff following their training session using other sources. Returning Officers showed a great deal of creativity in recruitment: local service agencies, social clubs, community groups, employee associations, religious organizations, and former enumeration/election/census workers were contacted. Returning Officers with a surplus of personnel provided names to their colleagues to ensure a full staff complement in all electoral divisions.

Over 5,400 enumerators visited approximately one million residences in the province between August 28 and September 12, 2004. The enumeration was not extended in any electoral divisions, due to the immediate need for updated Lists of Electors.

Electors who were missed during the enumeration had a couple of opportunities to be added to the Register of Electors. They were able to contact the enumerator responsible for their area or could contact the Returning Officer directly to be added to the Register on September 18, 2004, the revisions date. In spite of the tight timeline, every effort was made to include all interested

electors in the Register to ensure their names would appear on subsequent Lists of Electors prior to the election.

Data entry of the updated elector information commenced immediately following the conclusion of the enumeration. Approximately 600 data entry operators used a secure Internet connection to update the Register of Electors from the hard-copy enumeration records over a ten-day period, from September 14 to 24, 2004. Enumerators and Returning Officers reviewed the data input to ensure that all elector information had been entered accurately and consistently.

Advertising

Advertisements were placed in newspapers of general circulation to inform electors of the enumeration. Weekly advertisements included information on enumeration timelines and the purpose of the data collection. The advertisements included a telephone number for electors to contact with questions or concerns. Toll-free access was available during the enumeration to assist electors outside of the Edmonton calling area.

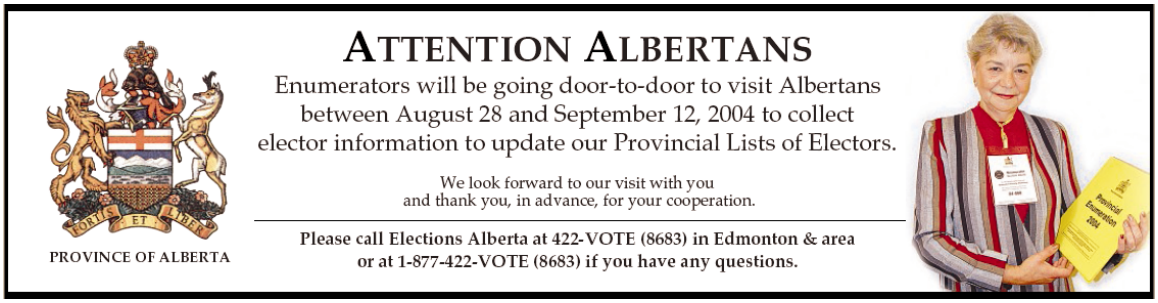

Key information was also made available on the Elections Alberta website. Returning Officers' contact information was web-posted to provide electors with their local contact.

Cost Summary Overview

2004 Boundary Redistribution and General Enumeration

Enumeration Officials' Fees and Associated Costs		
Total reported by all Electoral Divisions		$ 3,915,652
Office of the Chief Electoral Officer		
Materials and Supplies	$141,683	
Contract Services	517,030	
Advertising	96,004	
Temporary Staff—wages and benefits	45,067	
Freight and Postage	50,920	
Rentals, Repairs and Maintenance	8,448	
Travel	46,128	905,280
Total Expenses:		$ 4,820,932
Number of Names on the October 2004 List of Electors		1,931,250
Average cost per name on List of Electors		$ 2.50

Table 1: 2004 General Enumeration Cost Summary By Electoral Division (Rounded To The Nearest Dollar)

	Returning Officers				Enumerators			Data Entry Operators		
	1	2	3	4	5	6	7	8	9	
Electoral Division	Fees	Travel	Office Expenses	Support Staff	Fees	Fee Per Name	Travel	Fees	Office Expenses	Total Cost
1 Dunvegan-Central Peace	8,151	2,414	1,409	0	11,507	8,310	9,578	2,947	855	45,170
2 Calgary-Bow	9,223	168	1,428	381	13,517	14,699	171	4,968	1,168	45,723
3 Calgary-Buffalo	7,976	871	1,641	3,322	13,174	9,872	582	3,746	1,189	42,372
4 Calgary-Cross	8,842	399	1,630	0	10,615	12,141	9	4,014	890	38,539
5 Calgary-Currie	8,957	88	2,541	836	13,841	12,496	0	4,398	1,064	44,221
6 Calgary-East	8,845	81	1,557	0	11,915	12,256	0	4,204	985	39,842
7 Calgary-Egmont	9,342	168	1,370	395	13,770	14,936	76	5,042	1,244	46,343
8 Calgary-Elbow	9,384	596	1,731	807	12,837	13,998	820	4,805	1,937	46,914
9 Calgary-Fish Creek	9,462	399	1,418	324	11,542	14,449	0	4,635	1,093	43,322
10 Calgary-Foothills	9,655	277	1,546	259	13,039	14,955	174	4,969	1,021	45,896
11 Calgary-Fort	8,620	393	1,653	0	11,452	12,658	0	4,209	933	39,917
12 Calgary-Glenmore	9,052	282	1,169	0	12,375	14,158	0	4,695	1,001	42,731
13 Calgary-Hays	9,277	621	1,482	0	13,061	13,652	45	4,583	1,049	43,769
14 Calgary-Lougheed	9,272	918	1,493	0	13,555	14,410	548	4,846	1,128	46,170
15 Calgary-Mackay	9,717	536	1,801	176	16,688	15,321	0	5,376	1,350	50,966
16 Calgary-McCall	8,369	355	1,581	0	11,046	11,577	77	4,004	953	37,963
17 Calgary-Montrose	8,841	377	1,568	44	10,470	12,126	5	4,022	977	38,431
18 Calgary-Mountain View	9,439	393	1,397	701	13,995	14,341	0	4,965	1,118	46,349
19 Calgary-North Hill	8,858	323	1,814	183	13,005	12,298	0	4,309	1,049	41,839
20 Calgary-North West	10,042	153	1,965	220	19,710	17,830	0	6,269	1,573	57,762
21 Calgary-Nose Hill	8,733	435	1,296	272	12,745	12,789	0	4,382	1,033	41,685
22 Calgary-Shaw	9,331	383	1,618	265	13,291	14,306	33	4,777	1,080	45,083
23 Calgary-Varsity	9,010	539	2,123	104	14,678	14,029	0	4,797	1,207	46,488
24 Calgary-West	9,816	623	1,902	397	16,542	16,910	399	5,790	1,223	53,601
25 Edmonton-Beverly-Clareview	8,689	56	1,549	358	11,770	12,602	149	4,308	953	40,434
26 Edmonton-Calder	9,025	284	1,302	328	13,030	12,600	454	4,330	1,104	42,456
27 Edmonton-Castle Downs	9,883	101	1,383	261	14,390	15,823	124	5,290	1,176	48,431
28 Edmonton-Centre	8,255	73	2,045	334	15,115	11,518	0	4,135	1,156	42,631
29 Edmonton-Decore	8,845	24	1,638	0	12,014	13,460	0	4,460	969	41,410
30 Edmonton-Ellerslie	9,038	180	1,463	0	12,661	12,767	123	4,347	1,001	41,579
31 Edmonton-Glenora	8,789	17	1,550	117	12,368	12,189	0	4,186	985	40,202
32 Edmonton-Gold Bar	9,204	42	1,502	28	13,880	13,502	0	4,666	1,112	43,935
33 Edmonton-Highlands-Norwood	8,783	0	1,917	0	13,230	12,072	0	4,248	1,080	41,330
34 Edmonton-Manning	9,417	442	1,677	0	14,293	13,736	0	4,724	1,144	45,433
35 Edmonton-McClung	8,814	39	1,419	0	12,979	13,801	153	3,972	946	42,124
36 Edmonton-Meadowlark	8,698	172	1,444	37	12,581	12,867	27	4,161	985	40,973
37 Edmonton-Mill Creek	8,926	261	1,640	1,287	13,487	13,031	92	4,518	1,080	44,322
38 Edmonton-Mill Woods	8,954	82	1,421	56	12,371	12,613	0	4,308	1,001	40,807
39 Edmonton-Riverview	9,248	74	1,490	486	13,504	13,210	0	4,615	1,159	43,785
40 Edmonton-Rutherford	8,796	133	1,470	84	12,452	12,996	0	4,435	1,001	41,367
41 Edmonton-Strathcona	8,188	160	1,172	16	12,265	12,198	0	4,254	985	39,237
42 Edmonton-Whitemud	9,796	121	1,382	0	17,079	16,844	204	5,831	1,398	52,655
43 Airdrie-Chestermere	10,042	244	1,501	72	14,956	15,802	4,976	5328	1064	53,985
44 Athabasca-Redwater	9,638	1,358	1,536	173	16,091	12,687	9,674	4395	1445	56,997
45 Banff-Cochrane	9,119	1,822	1,982	0	11,343	10,502	1,083	3690	874	40,416
46 Barrhead-Morinville-Westlock	9,564	1,956	1,448	257	14,599	12,414	7,245	4,349	1,043	52,875
47 Battle River-Wainwright	8,631	1,327	1,359	167	14,305	11,254	12,167	3879	1036	54,124
SUBTOTAL	**426,555**	**20,758**	**74,422**	**12,746**	**629,129**	**625,009**	**48,988**	**213,177**	**51,820**	**2,102,604**

Table 1: 2004 General Enumeration Cost Summary By Electoral Division
(Rounded To The Nearest Dollar)

	Returning Officers				Enumerators			Data Entry Operators		
	1	2	3	4	5	6	7	8	9	
Electoral Division	Fees	Travel	Office Expenses	Support Staff	Fees	Fee Per Name	Travel	Fees	Office Expenses	Total Cost
48 Bonnyville-Cold Lake	8,708	1,603	1,655	0	11,189	9,914	7,309	3,334	916	44,626
49 Cardston-Taber-Warner	8,720	2,370	1,383	266	12,181	10,456	7,530	3,589	955	47,450
50 Cypress-Medicine Hat	8,865	1,705	1,449	186	14,693	11,781	6,782	4,237	1,049	50,746
51 Drayton Valley-Calmar	8,799	1,230	1,468	40	14,163	10,279	11,488	3,575	906	51,945
52 Drumheller-Stettler	8,445	980	1,502	230	14,512	11,236	12,305	3,874	965	54,050
53 Foothills-Rocky View	9,033	1,649	1,912	673	14,491	11,816	12,178	4,055	1,416	57,223
54 Fort McMurray-Wood Buffalo	8,888	1,341	1,590	0	14,195	14,312	702	4,841	1,080	46,949
55 Fort Saskatchewan-Vegreville	9,533	1,259	1,642	0	15,267	13,539	7,485	4,645	1,162	54,533
56 Grande Prairie-Smoky	9,374	2,156	1,484	134	14,817	11,785	5,655	4,311	1,113	50,830
57 Grande Prairie-Wapiti	9,033	1,847	1,489	452	13,396	11,748	5,661	4,319	1,059	49,005
58 Highwood	9,878	2,135	1,827	0	14,078	12,700	6,780	4,213	1,261	52,873
59 Innisfail-Sylvan Lake	9,439	882	1,379	128	15,545	13,115	9,101	4,464	1,033	55,084
60 Lac La Biche-St. Paul	8,619	1,416	1,210	128	13,216	10,144	12,477	3,432	971	51,612
61 Lacombe-Ponoka	9,633	1,039	1,368	72	14,754	14,155	10,621	4,591	993	57,226
62 Leduc-Beaumont-Devon	10,019	850	1,662	173	14,913	14,758	4,345	5,008	1,189	52,915
63 Lesser Slave Lake	9,539	3,632	1,510	181	12,546	10,391	8,406	3,722	1,128	51,056
64 Lethbridge-East	9,331	1,028	1,446	258	13,132	14,551	33	4,817	1,064	45,660
65 Lethbridge-West	9,410	1,203	1,482	0	11,630	13,108	139	4,327	922	42,219
66 Little Bow	8,624	1,795	1,371	25	12,737	10,713	8,501	3,736	997	48,500
67 Livingstone-Macleod	9,064	2,134	1,890	150	12,174	10,123	8,317	3,395	859	48,107
68 Medicine Hat	9,500	1,142	1,217	40	13,763	14,061	0	4,775	1,112	45,610
69 Olds-Didsbury-Three Hills	8,713	960	1,397	0	14,058	11,909	9,752	4,027	1,180	51,995
70 Peace River	8,782	3,034	1,623	0	13,528	8,949	11,116	3,354	1,156	51,542
71 Red Deer-North	8,939	701	1,545	0	13,413	12,081	584	4,225	1,049	42,536
72 Red Deer-South	9,692	481	1,534	0	12,982	14,954	0	4,885	1,049	45,577
73 Rocky Mountain House	9,332	2,493	1,460	0	14,982	11,687	13,535	3,972	922	58,382
74 Sherwood Park	9,563	216	1,414	159	13,290	14,610	10	4,852	1,080	45,194
75 Spruce Grove-Sturgeon-St. Albert	10,390	1,520	1,752	224	15,264	15,017	1,794	5,119	1,223	52,303
76 St. Albert	9,872	279	1,890	491	15,071	15,621	29	5,267	1,207	49,727
77 Stony Plain	10,094	1,449	1,852	92	13,905	13,986	6,546	4,727	1,101	53,751
78 Strathcona	9,804	634	1,619	230	14,466	15,082	6,030	4,950	1,033	53,849
79 Strathmore-Brooks	9,539	1,623	1,827	212	14,536	14,133	8,512	4,703	1,127	56,211
80 Vermilion-Lloydminster	9,271	1,292	1,685	58	13,599	12,015	9,895	4,129	1,084	53,027
81 West Yellowhead	8,211	1,533	1,605	760	11,467	9,356	3,503	3,314	842	40,592
82 Wetaskiwin-Camrose	9,377	1,038	1,819	682	12,356	12,878	3,151	4,292	934	46,528
83 Whitecourt-Ste. Anne	8,953	1,076	1,657	208	13,774	11,257	11,341	3,774	1,574	53,613
TOTAL	**759,538**	**72,486**	**131,037**	**18,996**	**1,123,208**	**1,073,229**	**280,603**	**366,025**	**90,530**	**3,915,652**

Enumeration Expenses – Fees and Associated Costs

The following information directly relates to the numbered columns presented on pages 7 and 8 in the table entitled 2004 General Enumeration Cost Summary by Electoral Division:

Returning Officers

1. Honorarium, basic fee, fee payment for names recorded on the List of Electors, attendance at the Chief Electoral Officer's training sessions, training of enumeration officials, revisions to maps and employer contributions.

2. Meals, accommodation and travel.

3. Office and equipment rental, training space rental, telephone expenses, map preparation, printing and miscellaneous costs.

4. Support staff and travel.

Enumerators

5. Basic and instructional fee.

6. Fee payment for names and addresses recorded on the Lists of Electors.

7. Travel (based on the rate of 38 cents per kilometre).

Data Entry Operators

8. Fee payment for names and addresses recorded on the Lists of Electors and instruction fee.

9. Expense for use of personal computers, printing and the Internet.

Enumeration Fees and Expenses Regulation, August 2004 (Extract)

A **Returning Officer** may be paid the following:

a) a monthly honorarium of $115;
b) a fee of $1,465 for each year in which the register of electors is updated through an enumeration plus 15¢ per name included on the register of electors;
c) a fee of $185 per day for each day of attendance at a sitting to revise the register of electors prepared following an enumeration;
d) a fee of $170 per day for each day of attendance at training sessions called by the Chief Electoral Officer;
e) a fee of $370 for training staff to conduct an enumeration;
f) when required to travel on official business, the rates prescribed in the *Public Service Subsistence, Travel and Moving Expenses Regulation* made under the *Public Service Act;*
g) a supplemental fee of $20 for every 100 kilometres, or portion thereof, traveled in excess of the first 100 kilometres of travel during an enumeration or an election;
h) if a Returning Officer
   i. elects to use the Returning Officer's personal residence as an office, a maximum rental of $450 per month with a rental period not exceeding 2 months, unless otherwise approved by the Chief Electoral Officer, or
   ii. elects to use commercial space as an office, the most economical rate available with a rental period not exceeding 2 months, unless otherwise approved by the Chief Electoral Officer;
i) a fee of $675 for revisions to the electoral division map showing subdivision boundaries and to the register of electors when directed by the Chief Electoral Officer; and
j) an additional fee of $675 for the review of the electoral division map and register of electors performed after an Electoral Boundaries Commission Report.

An **Enumerator** may be paid the following:

a) a basic fee of $115;
b) a fee of 56¢ per name included in the register of electors;
c) a fee of $50 for attending a class of instruction;
d) a fee of $30 for verifying the accuracy of the revised register of electors;
e) when required to travel on official business, the rates prescribed in the *Public Service Subsistence, Travel and Moving Expenses Regulation*; and
f) a supplemental fee of $10 for every 100 kilometres, or portion thereof, traveled in excess of the first 100 kilometres of travel during an enumeration.

A **Data Entry Operator** may be paid the following:

a) a fee of $17 for every complete poll entered;
b) a fee of 14¢ per name included in the list of electors for specific polling subdivisions;
c) a fee of $30 for a self-training session; and
d) when required to travel on official business, the rates prescribed in the *Public Service Subsistence, Travel and Moving Expenses Regulation.*

The following additional fees and expenses may be paid:

a) telephone installation, service and toll charges at prevailing rates, on submission of the invoices or receipts for the installation, service and toll charges;
b) support staff, including but not limited to messengers, special constables and interpreters, at a rate approved by the Chief Electoral Officer;
c) printing costs for lists of electors, proclamations, ballots, forms and any other printing or photocopying required by a returning officer, at the most economical commercial rate available; and
d) costs for the collection and the data entry of address based information at a rate approved by the Chief Electoral Officer.

If, in the opinion of the Chief Electoral Officer, an emergency exists, or circumstances for which no adequate provision of fees exists, the Chief electoral Officer may fix the appropriate fee for the situation.

Note: Two fees were deemed to be required by the Chief Electoral Officer under this section during the 2004 General Enumeration:

i. a fee of 25¢ per new address collected in which no electors were resident; and
ii. a Data Entry Operator fee of $15 per poll for adding new addresses in which no electors were resident.

The fees under this Regulation may be prorated at the discretion of the Chief Electoral Officer for an enumeration of only part of an electoral division.

Points of Interest

Approximately 640,000 electors indicated that their address and personal information held in the Register was correct and could be confirmed without any changes. In effect, only one-third of overall Register data was still correct after the four years between the previous enumeration and the 2004 Provincial General Enumeration.

124,377 electors remained at the same address but indicated that changes were needed to their personal information. Enumerators recorded changes to names, dates of birth, telephone numbers, and genders.

644,572 electors were deleted from the address at which they were recorded in the Register.

471,257 electors were added to the Register or were recorded at a new address. They included electors who had moved, turned eighteen, attained the citizenship or residency requirements, and those who had been missed during the 2000 Confirmation Process.

250,959 new residential addresses were added to the Register in the transition to an address-based Register. Addresses without electors were collected for the first time to prepare for future data collection.

The October 2004 Lists of Electors had grown by 6.7% between August 2000 and August 2004. That exceeds the overall population growth of 6.5% for that period, indicating that Register quality continues to improve.

It is essential to collect basic personal information to identify electors in order to revise the Register electronically. This information is provided by electors on an optional basis. Following the conclusion of the enumeration, 83.4% of electors had provided dates of birth and 95.6% had provided gender information. This information is used internally for administrative purposes, and does not appear on Lists of Electors. Appropriate safeguards have been established to ensure that private information is kept strictly confidential.

Telephone numbers, which are also provided on an optional basis, were provided for 85.7% of electors. This information is very useful in verification of Register information, especially where the distance between residences is significant.

It is interesting to note that the percentage of optional information provided has increased in all areas (birth dates, genders, telephone numbers) since 2000 when elector data was last confirmed through a door-to-door process. This may be due to the increased awareness and acceptance of the Permanent Register that has developed over time, in response to advertising and education efforts.

Various Register statistics, by electoral division, are displayed on pages 13 to 19.

Table 2: Contacts

Electoral Division	Residences in the Electoral Division	Residences contacted during Enumeration	Percentage of Contact Rate
01 Dunvegan-Central Peace	8,987	8,544	95.1%
02 Calgary-Bow	15,735	14,602	92.8%
03 Calgary-Buffalo*	22,243	19,725	88.7%
04 Calgary-Cross	12,287	11,150	90.7%
05 Calgary-Currie	22,366	16,703	74.7%
06 Calgary-East	13,708	12,181	88.9%
07 Calgary-Egmont	17,063	16,114	94.4%
08 Calgary-Elbow	17,416	15,473	88.8%
09 Calgary-Fish Creek	13,484	13,038	96.7%
10 Calgary-Foothills	14,886	13,297	89.3%
11 Calgary-Fort	15,063	13,682	90.8%
12 Calgary-Glenmore	14,881	14,259	95.8%
13 Calgary-Hays	14,243	13,680	96.0%
14 Calgary-Lougheed	14,447	14,020	97.0%
15 Calgary-Mackay	16,055	14,645	91.2%
16 Calgary-McCall	13,654	12,412	90.9%
17 Calgary-Montrose	12,024	11,590	96.4%
18 Calgary-Mountain View	21,859	18,788	86.0%
19 Calgary-North Hill	16,227	14,214	87.6%
20 Calgary-North West	19,704	17,998	91.3%
21 Calgary-Nose Hill	14,033	12,763	90.9%
22 Calgary-Shaw	14,798	13,662	92.3%
23 Calgary-Varsity	16,895	15,530	91.9%
24 Calgary-West	19,929	17,433	87.5%
25 Edmonton-Beverly-Clareview	14,865	13,309	89.5%
26 Edmonton-Calder	15,854	13,903	87.7%
27 Edmonton-Castle Downs	15,688	15,335	97.7%
28 Edmonton-Centre	24,702	17,880	72.4%
29 Edmonton-Decore	13,977	12,914	92.4%
30 Edmonton-Ellerslie	13,753	13,240	96.3%
31 Edmonton-Glenora	17,090	14,417	84.4%
32 Edmonton-Gold Bar	18,337	15,956	87.0%
33 Edmonton-Highlands-Norwood	16,889	14,734	87.2%
34 Edmonton-Manning	14,689	13,807	94.0%
35 Edmonton-McClung	15,446	12,713	82.3%
36 Edmonton-Meadowlark	15,177	13,709	90.3%
37 Edmonton-Mill Creek	14,907	12,841	86.1%
38 Edmonton-Mill Woods	14,040	13,013	92.7%
39 Edmonton-Riverview	15,241	13,719	90.0%
40 Edmonton-Rutherford	15,506	13,857	89.4%
41 Edmonton-Strathcona	20,863	16,846	80.7%
42 Edmonton-Whitemud	18,681	17,412	93.2%

*Figures include data received from the National Register of Electors provided by Elections Canada.

Table 2: Contacts

Electoral Division	Residences in the Electoral Division	Residences contacted during Enumeration	Percentage of Contact Rate
43 Airdrie-Chestermere	16,625	16,099	96.8%
44 Athabasca-Redwater	13,682	13,297	97.2%
45 Banff-Cochrane	13,694	12,489	91.2%
46 Barrhead-Morinville-Westlock	12,849	12,162	94.7%
47 Battle River-Wainwright	12,184	11,950	98.1%
48 Bonnyville-Cold Lake	11,281	10,307	91.4%
49 Cardston-Taber-Warner	10,082	9,742	96.6%
50 Cypress-Medicine Hat	12,333	11,932	96.7%
51 Drayton Valley-Calmar	10,891	10,205	93.7%
52 Drumheller-Stettler	12,821	11,800	92.0%
53 Foothills-Rocky View	11,012	10,709	97.2%
54 Fort McMurray-Wood Buffalo	18,084	14,481	80.1%
55 Fort Saskatchewan-Vegreville	14,949	14,166	94.8%
56 Grande Prairie-Smoky	13,916	12,176	87.5%
57 Grande Prairie-Wapiti	13,885	11,793	84.9%
58 Highwood	13,071	12,666	96.9%
59 Innisfail-Sylvan Lake	14,355	13,325	92.8%
60 Lac La Biche-St. Paul	10,832	9,997	92.3%
61 Lacombe-Ponoka	15,242	14,278	93.7%
62 Leduc-Beaumont-Devon	14,373	13,725	95.5%
63 Lesser Slave Lake	10,769	10,362	96.2%
64 Lethbridge-East	16,196	15,551	96.0%
65 Lethbridge-West	16,434	15,196	92.5%
66 Little Bow	10,708	10,029	93.7%
67 Livingstone-Macleod	15,402	13,396	87.0%
68 Medicine Hat	17,270	15,643	90.6%
69 Olds-Didsbury-Three Hills	12,932	11,998	92.8%
70 Peace River	10,181	9,126	89.6%
71 Red Deer-North	15,001	12,697	84.6%
72 Red Deer-South	17,097	15,971	93.4%
73 Rocky Mountain House	12,621	11,892	94.2%
74 Sherwood Park	13,729	13,387	97.5%
75 Spruce Grove-Sturgeon-St. Albert	14,870	14,045	94.5%
76 St. Albert	16,196	15,122	93.4%
77 Stony Plain	12,865	12,532	97.4%
78 Strathcona	14,197	13,212	93.1%
79 Strathmore-Brooks	14,487	13,936	96.2%
80 Vermilion-Lloydminster	13,332	12,502	93.8%
81 West Yellowhead	11,931	9,944	83.3%
82 Wetaskiwin-Camrose	15,114	14,621	96.7%
83 Whitecourt-Ste. Anne	12,294	11,235	91.4%
Totals:	1,237,479	1,124,804	90.9%

Table 3: Number of Names on Lists of Electors Following the Enumeration and Accuracy of Lists of Electors

Electoral Division	Number of Names on October 2004 List[1]	Number of Names on March 2005 List[2]	Accuracy of October 2004 List[3]
01 Dunvegan-Central Peace	14,839	15,048	98.6%
02 Calgary-Bow	26,487	26,997	98.1%
03 Calgary-Buffalo	23,211[4]	24,098	96.3%
04 Calgary-Cross	21,602	22,026	98.1%
05 Calgary-Currie	22,680	24,261	93.5%
06 Calgary-East	21,887	22,463	97.4%
07 Calgary-Egmont	26,806	26,988	99.3%
08 Calgary-Elbow	24,997	25,683	97.3%
09 Calgary-Fish Creek	25,822	25,955	99.5%
10 Calgary-Foothills	26,705	27,272	97.9%
11 Calgary-Fort	22,561	23,017	98.0%
12 Calgary-Glenmore	25,283	25,536	99.0%
13 Calgary-Hays	24,379	24,724	98.6%
14 Calgary-Lougheed	25,718	26,033	98.8%
15 Calgary-Mackay	27,361	27,887	98.1%
16 Calgary-McCall	20,670	21,816	94.7%
17 Calgary-Montrose	21,654	21,893	98.9%
18 Calgary-Mountain View	25,637	27,085	94.7%
19 Calgary-North Hill	21,992	22,779	96.5%
20 Calgary-North West	31,815	32,615	97.5%
21 Calgary-Nose Hill	22,846	23,233	98.3%
22 Calgary-Shaw	25,761	26,120	98.6%
23 Calgary-Varsity	25,048	25,617	97.8%
24 Calgary-West	29,890	30,894	96.8%
25 Edmonton-Beverly-Clareview	22,627	23,311	97.1%
26 Edmonton-Calder	22,461	23,226	96.7%
27 Edmonton-Castle Downs	28,356	28,901	98.1%
28 Edmonton-Centre	20,001	21,747	92.0%
29 Edmonton-Decore	24,036	24,515	98.0%
30 Edmonton-Ellerslie	22,798	23,319	97.8%
31 Edmonton-Glenora	21,757	23,050	94.4%
32 Edmonton-Gold Bar	24,115	25,002	96.5%
33 Edmonton-Highlands-Norwood	21,558	22,569	95.5%
34 Edmonton-Manning	24,529	24,859	98.7%
35 Edmonton-McClung	23,845	24,848	96.0%

[1]This represents the number of names on the Lists of Electors after elector information was confirmed, revised, added and deleted during the August 28 to September 12 door-to-door Enumeration.

[2]This includes the number of names on the Lists of Electors from the Enumeration, with the addition of elector information collected throughout the Revisions Period and on Polling Day, and following the deletion of duplicated, relocated and deceased electors.

[3]The percentage of names of electors on the March 2005 Lists of Electors that were included on the October 2004 Lists. Additional comments on accuracy appear on page 32.

[4]This includes names of 5,135 electors from the National Register of Electors provided by Elections Canada.

Table 3: Number of Names on Lists of Electors Following the Enumeration and Accuracy of Lists of Electors

Electoral Division	Number of Names on October 2004 List[1]	Number of Names on March 2005 List[2]	Accuracy of October 2004 List[3]
36 Edmonton-Meadowlark	23,073	23,572	97.9%
37 Edmonton-Mill Creek	23,269	24,365	95.5%
38 Edmonton-Mill Woods	22,524	23,100	97.5%
39 Edmonton-Riverview	23,645	24,747	95.5%
40 Edmonton-Rutherford	23,211	23,868	97.2%
41 Edmonton-Strathcona	22,028	24,096	91.4%
42 Edmonton-Whitemud	30,078	31,027	96.9%
43 Airdrie-Chestermere	29,382	29,938	98.1%
44 Athabasca-Redwater	23,320	23,739	98.2%
45 Banff-Cochrane	20,467	21,095	97.0%
46 Barrhead-Morinville-Westlock	22,172	22,650	97.9%
47 Battle River-Wainwright	20,097	20,190	99.5%
48 Bonnyville-Cold Lake	17,704	18,022	98.2%
49 Cardston-Taber-Warner	18,672	18,867	99.0%
50 Cypress-Medicine Hat	21,695	21,887	99.1%
51 Drayton Valley-Calmar	18,388	19,017	96.7%
52 Drumheller-Stettler	20,063	20,571	97.5%
53 Foothills-Rocky View	21,143	22,435	94.2%
54 Fort McMurray-Wood Buffalo	25,578	26,292	97.3%
55 Fort Saskatchewan-Vegreville	24,177	24,655	98.1%
56 Grande Prairie-Smoky	21,044	21,748	96.8%
57 Grande Prairie-Wapiti	21,527	22,089	97.5%
58 Highwood	22,591	23,281	97.0%
59 Innisfail-Sylvan Lake	23,419	23,855	98.2%
60 Lac La Biche-St. Paul	17,909	18,269	98.0%
61 Lacombe-Ponoka	24,977	26,127	95.6%
62 Leduc-Beaumont-Devon	26,343	26,661	98.8%
63 Lesser Slave Lake	18,660	18,914	98.7%
64 Lethbridge-East	25,944	26,150	99.2%
65 Lethbridge-West	23,408	24,176	96.8%
66 Little Bow	19,295	19,649	98.2%
67 Livingstone-Macleod	21,430	22,253	96.3%
68 Medicine Hat	25,107	25,459	98.6%
69 Olds-Didsbury-Three Hills	21,291	21,928	97.1%
70 Peace River	16,567	16,993	97.5%
71 Red Deer-North	21,625	22,276	97.1%

[1]This represents the number of names on the Lists of Electors after elector information was confirmed, revised, added and deleted during the August 28 to September 12 door-to-door Enumeration.

[2]This includes the number of names on the Lists of Electors from the Enumeration, with the addition of elector information collected throughout the Revisions Period and on Polling Day, and following the deletion of duplicated, relocated and deceased electors.

[3]The percentage of names of electors on the March 2005 Lists of Electors that were included on the October 2004 Lists. Additional comments on accuracy appear on page 32.

Table 3: Number of Names on Lists of Electors Following the Enumeration and Accuracy of Lists of Electors

Electoral Division	Number of Names on October 2004 List[1]	Number of Names on March 2005 List[2]	Accuracy of October 2004 List[3]
72 Red Deer-South	26,748	27,146	98.5%
73 Rocky Mountain House	20,868	21,339	97.8%
74 Sherwood Park	26,088	26,309	99.2%
75 Spruce Grove-Sturgeon-St. Albert	26,816	27,435	97.7%
76 St. Albert	28,191	28,731	98.1%
77 Stony Plain	24,978	25,799	96.8%
78 Strathcona	26,891	27,605	97.4%
79 Strathmore-Brooks	25,237	25,368	99.5%
80 Vermilion-Lloydminster	21,472	21,600	99.4%
81 West Yellowhead	16,710	17,571	95.1%
82 Wetaskiwin-Camrose	23,593	23,967	98.4%
83 Whitecourt-Ste. Anne	20,101	20,625	97.5%
Totals:	1,931,250	1,982,843	97.4%

[1]This represents the number of names on the Lists of Electors after elector information was confirmed, revised, added and deleted during the August 28 to September 12 door-to-door Enumeration.

[2]This includes the number of names on the Lists of Electors from the Enumeration, with the addition of elector information collected throughout the Revisions Period and on Polling Day, and following the deletion of duplicated, relocated and deceased electors.

[3]The percentage of names of electors on the March 2005 Lists of Electors that were included on the October 2004 Lists. Additional comments on accuracy appear on page 32.

Table 4: Optional Information Contained in the Register

Electoral Division	Electors (October 2004)	Date of Birth Received		Gender Received		Telephone Numbers Received	
01 Dunvegan-Central Peace	14,839	12,513	84.33%	14,291	96.31%	13,429	90.50%
02 Calgary-Bow	26,487	18,714	70.65%	24,463	92.36%	20,064	75.75%
03 Calgary-Buffalo	23,211	18,920	81.51%	18,639	80.30%	13,149	*56.65%
04 Calgary-Cross	21,602	14,487	67.06%	19,989	92.53%	16,140	74.72%
05 Calgary-Currie	22,680	16,451	72.54%	20,952	92.38%	16,122	71.08%
06 Calgary-East	21,887	15,594	71.25%	21,349	97.54%	16,748	76.52%
07 Calgary-Egmont	26,806	24,442	91.18%	26,504	98.87%	24,832	92.64%
08 Calgary-Elbow	24,997	18,050	72.21%	23,552	94.22%	20,855	83.43%
09 Calgary-Fish Creek	25,822	22,299	86.36%	25,193	97.56%	24,257	93.94%
10 Calgary-Foothills	26,705	20,248	75.82%	25,863	96.85%	22,296	83.49%
11 Calgary-Fort	22,561	18,728	83.01%	21,953	97.31%	19,888	88.15%
12 Calgary-Glenmore	25,283	21,623	85.52%	24,891	98.45%	22,633	89.52%
13 Calgary-Hays	24,379	22,276	91.37%	24,087	98.80%	22,601	92.71%
14 Calgary-Lougheed	25,718	22,200	86.32%	25,507	99.18%	23,517	91.44%
15 Calgary-Mackay	27,361	20,777	75.94%	25,160	91.96%	22,532	82.35%
16 Calgary-McCall	20,670	11,698	56.59%	19,780	95.69%	14,398	69.66%
17 Calgary-Montrose	21,654	18,468	85.29%	21,154	97.69%	19,919	91.99%
18 Calgary-Mountain View	25,637	18,710	72.98%	23,651	92.25%	20,070	78.29%
19 Calgary-North Hill	21,992	16,232	73.81%	20,860	94.85%	17,058	77.56%
20 Calgary-North West	31,815	27,372	86.03%	30,896	97.11%	28,922	90.91%
21 Calgary-Nose Hill	22,846	18,449	80.75%	22,212	97.22%	19,523	85.45%
22 Calgary-Shaw	25,761	23,336	90.59%	25,643	99.54%	24,341	94.49%
23 Calgary-Varsity	25,048	19,764	78.90%	24,163	96.47%	20,957	83.67%
24 Calgary-West	29,890	21,147	70.75%	27,502	92.01%	23,004	76.96%
25 Edmonton-Beverly-Clareview	22,627	17,756	78.47%	21,678	95.81%	17,146	75.78%
26 Edmonton-Calder	22,461	18,010	80.18%	20,843	92.80%	17,825	79.36%
27 Edmonton-Castle Downs	28,356	25,095	88.50%	28,054	98.93%	25,361	89.44%
28 Edmonton-Centre	20,001	17,028	85.14%	19,530	97.65%	15,502	77.51%
29 Edmonton-Decore	24,036	18,859	78.46%	23,160	96.36%	21,085	87.72%
30 Edmonton-Ellerslie	22,798	18,714	82.09%	21,814	95.68%	18,599	81.58%
31 Edmonton-Glenora	21,757	19,399	89.16%	21,121	97.08%	19,338	88.88%
32 Edmonton-Gold Bar	24,115	20,409	84.63%	23,010	95.42%	20,789	86.21%
33 Edmonton-Highlands-Norwood	21,558	17,278	80.15%	20,604	95.57%	17,056	79.12%
34 Edmonton-Manning	24,529	21,296	86.82%	23,815	97.09%	21,798	88.87%
35 Edmonton-McClung	23,845	19,870	83.33%	20,659	86.64%	19,061	79.94%
36 Edmonton-Meadowlark	23,073	18,157	78.69%	22,137	95.94%	18,444	79.94%
37 Edmonton-Mill Creek	23,269	19,677	84.56%	22,319	95.92%	20,941	90.00%
38 Edmonton-Mill Woods	22,524	19,217	85.32%	21,363	94.85%	18,406	81.72%
39 Edmonton-Riverview	23,645	19,428	82.17%	22,123	93.56%	19,436	82.20%
40 Edmonton-Rutherford	23,211	20,438	88.05%	22,592	97.33%	20,173	86.91%
41 Edmonton-Strathcona	22,028	16,392	74.41%	19,411	88.12%	15,499	70.36%
42 Edmonton-Whitemud	30,078	25,829	85.87%	29,185	97.03%	27,339	90.89%

*Data from the National Register of Electors provided by Elections Canada does not include telephone numbers.

Table 4: Optional Information Contained in the Register

Electoral Division	Electors (October 2004)	Date of Birth Received		Gender Received		Telephone Numbers Received	
43 Airdrie-Chestermere	29,382	22,784	77.54%	25,138	85.56%	23,733	80.77%
44 Athabasca-Redwater	23,320	21,917	93.98%	23,158	99.31%	21,693	93.02%
45 Banff-Cochrane	20,467	15,960	77.98%	19,237	93.99%	16,291	79.60%
46 Barrhead-Morinville-Westlock	22,172	20,074	90.54%	21,515	97.04%	20,330	91.69%
47 Battle River-Wainwright	20,097	17,756	88.35%	19,215	95.61%	18,496	92.03%
48 Bonnyville-Cold Lake	17,704	16,188	91.44%	17,416	98.37%	15,895	89.78%
49 Cardston-Taber-Warner	18,672	17,062	91.38%	18,490	99.03%	17,676	94.67%
50 Cypress-Medicine Hat	21,695	19,712	90.86%	21,301	98.18%	20,378	93.93%
51 Drayton Valley-Calmar	18,388	16,575	90.14%	17,620	95.82%	16,505	89.76%
52 Drumheller-Stettler	20,063	17,923	89.33%	19,317	96.28%	18,718	93.30%
53 Foothills-Rocky View	21,143	16,514	78.11%	19,469	92.08%	18,585	87.90%
54 Fort McMurray-Wood Buffalo	25,578	21,287	83.22%	25,327	99.02%	20,874	81.61%
55 Fort Saskatchewan-Vegreville	24,177	22,608	93.51%	24,017	99.34%	22,647	93.67%
56 Grande Prairie-Smoky	21,044	16,770	79.69%	19,736	93.78%	17,127	81.39%
57 Grande Prairie-Wapiti	21,527	18,961	88.08%	21,063	97.84%	19,646	91.26%
58 Highwood	22,591	20,247	89.62%	22,229	98.40%	21,143	93.59%
59 Innisfail-Sylvan Lake	23,419	21,982	93.86%	23,155	98.87%	22,360	95.48%
60 Lac La Biche-St. Paul	17,909	15,950	89.06%	17,251	96.33%	16,500	92.13%
61 Lacombe-Ponoka	24,977	22,268	89.15%	24,312	97.34%	23,341	93.45%
62 Leduc-Beaumont-Devon	26,343	23,334	88.58%	25,388	96.37%	24,506	93.03%
63 Lesser Slave Lake	18,660	12,421	66.56%	15,854	84.96%	10,919	58.52%
64 Lethbridge-East	25,944	23,471	90.47%	25,817	99.51%	23,726	91.45%
65 Lethbridge-West	23,408	18,277	78.08%	21,878	93.46%	19,032	81.31%
66 Little Bow	19,295	16,306	84.51%	18,611	96.46%	16,589	85.98%
67 Livingstone-Macleod	21,430	15,173	70.80%	17,966	83.84%	15,563	72.62%
68 Medicine Hat	25,107	21,445	85.41%	24,516	97.65%	21,875	87.13%
69 Olds-Didsbury-Three Hills	21,291	17,474	82.07%	20,673	97.10%	18,694	87.80%
70 Peace River	16,567	14,339	86.55%	15,885	95.88%	14,368	86.73%
71 Red Deer-North	21,625	17,889	82.72%	21,055	97.36%	19,140	88.51%
72 Red Deer-South	26,748	22,353	83.57%	25,644	95.87%	23,250	86.92%
73 Rocky Mountain House	20,868	18,638	89.31%	20,264	97.11%	19,378	92.86%
74 Sherwood Park	26,088	23,886	91.56%	25,805	98.92%	24,594	94.27%
75 Spruce Grove-Sturgeon-St. Albert	26,816	24,519	91.43%	26,330	98.19%	24,580	91.66%
76 St. Albert	28,191	24,896	88.31%	27,428	97.29%	25,809	91.55%
77 Stony Plain	24,978	20,630	82.59%	23,610	94.52%	21,350	85.48%
78 Strathcona	26,891	23,942	89.03%	25,862	96.17%	24,279	90.29%
79 Strathmore-Brooks	25,237	22,695	89.93%	24,942	98.83%	23,019	91.21%
80 Vermilion-Lloydminster	21,472	19,194	89.39%	21,062	98.09%	19,795	92.19%
81 West Yellowhead	16,710	13,559	81.14%	15,436	92.38%	13,297	79.58%
82 Wetaskiwin-Camrose	23,593	21,213	89.91%	23,124	98.01%	21,450	90.92%
83 Whitecourt-Ste. Anne	20,101	17,470	86.91%	19,285	95.94%	17,075	84.95%
Totals:	1,931,250	1,611,012	83.42%	1,847,073	95.64%	1,655,279	85.71%

2004 PROVINCIAL GENERAL ELECTION

Overview

The election was conducted on the boundaries described in the *Electoral Divisions Act,* which was proclaimed into effect along with the issuance of the writs for the Provincial General Election. Electoral division boundaries had been adjusted following the independent review of the 2002/2003 Alberta Electoral Boundaries Commission and the May 2003 acceptance of the revised electoral division boundaries by the Legislative Assembly. Order in Council 545/2004 proclaimed the new electoral division boundaries in force on October 25, 2004.

Order in Council 544/2004 dissolved the Twenty-fifth Legislative Assembly on October 25, 2004, and Order 546/2004 signalled the commencement of the Provincial General Election by ordering the Chief Electoral Officer to issue Writs of Election to each of the 83 Returning Officers listed on page 69 of this report, pursuant to Section 40 of the *Election Act*.

Challenges

Albertans went to the polls on November 22, 2004 for the third time in six months; our event was preceded by the federal election on June 28, 2004 and the municipal elections on October 18, 2004. Election process varies between events due to the differences in legislation governing each event and this can be confusing to the electorate. It was a particular challenge to effectively communicate to electors that elector eligibility criteria, polling places, voting hours, and voting options varied from the two electoral events preceding the Provincial General Election.

This challenge was compounded by the fact that electors went to the polls on new electoral division boundaries. Electors had become accustomed to the names of provincial electoral divisions that were in place since 1997, or electoral boundary names used during the municipal or federal elections.

Elections Alberta enhanced advertising, Internet presence and expanded the hours of operation for the phone-in Voter Information Centre to address these challenges. The website provided information such as polling place location, electoral division maps, hours of voting at the advance polls and on Polling Day, candidate listings and linkages (where available), and various voting options during over 470,000 site visits. The Voter Information Centre responded to over 16,000 phone-in queries, mainly regarding polling place location and the election process.

Other challenges arose from the administration of the Senate Nominee Election. It was important to notify electors of the event and to provide clear instruction for marking ballots. Unlike the Provincial General Election, electors were able to mark their ballots for up to four candidates.

This challenge extended to the training of election officers who were called upon to answer questions related to the historic event and, later, to count the ballots. Directions were provided verbally by election officers, in written form via the posters in each polling place, and in a multilingual written translation for electors who required that service.

Administering the two parallel events, and particularly tabulating the unofficial results, was a time-consuming process. Unofficial results were not available as quickly as in the past. Although notification of the expected delay was provided by Elections Alberta in advance, the delay in viewing unofficial results frustrated some stakeholders.

Election Training

Returning Officers had selected individuals to assist them with the conduct of the election in advance of the event. Staff appointments were made upon receipt of the Writ of Election.

Each Returning Officer had an election clerk to assist them and to replace them in the event that the Returning Officer was unable to fulfil their duties. A legislative change allowed the recruitment of an additional staff person for the first time: an administrative assistant, whose responsibilities included data entry and Special Ballot poll management. Sixty-four Returning Officers hired an administrative assistant on a full-time basis, while 14 hired an individual part-time and 5 did not hire an administrative assistant.

Elections Alberta provided training to Returning Officers, election clerks and administrative assistants to prepare them to fulfil their duties. They received appropriate resources to provide standardized training to supervisory deputy returning officers, registration officers and deputy returning officers. As in past elections, poll clerks were briefed on their responsibilities by the deputy returning officers and followed the directions provided in the updated “Guide for Polling Place Officials”.

Returning Officers used those resources to train 7,270 electors to staff the polls on Polling Day. This demanding task is accomplished by Returning Officers in the latter part of the twenty-eight day election period. As with the enumeration, the election is a very labour-intensive process: 72% of the election budget is allocated to election officers’ fees.

Advertising

The maps completed by Returning Officers in March 2004 were used in advertisements and posted at the polling places. Maps had been updated with new civic address data, where available, to ensure currency and accuracy.

In accordance with legislation, maps of each electoral division were advertised in newspapers of general circulation on two occasions during the election period. The first advertisement appeared in the first week of November, and included Election Proclamation information, Returning Officers' office hours and contact information, qualifications for Special Ballot voters, and information regarding the availability of level access in the Returning Officers' offices and advance polling places.

The second advertisement appeared in mid November, and included information on regular, advance and Special Ballot polls, along with the polling place maps.

Both advertisements appeared as inserts in the Edmonton and Calgary daily newspapers. Inserts included information for electoral divisions that shared a boundary with the cities, along with the electoral divisions within the two cities. As an added service, both inserts were hand-delivered to all residences of non-subscribers in Edmonton, Calgary and most urban centres in adjacent electoral divisions to best disseminate information to all electors.

Additional generic advertisements were published throughout the election period to encourage electors to obtain necessary polling day information from the Voter Information Centre or the Elections Alberta website. The advertisements appeared in 9 daily newspapers and 103 weekly newspapers.

Monday, November 22 is Election Day

ALBERTA

Polls for the Provincial General Election and Senate Nominee Election are open from 9:00 am – 8:00 pm

Are you ready to vote?

You will need to know:

- If you are qualified to vote
- How to vote if you plan to be away on Polling Day
- What identification you must have if you need to be added to the List of Electors on Polling Day

If you need information, the **Elections Alberta Voter Information Centre** is available to help you.

In Edmonton:
Call Elections Alberta
at 422-VOTE (422-8683)

Outside Edmonton:
Call toll-free 1-877-422-VOTE (8683) or
310-0000 and 422-VOTE

Hours of Operation:

Monday to Friday	8:00 am to 9:00 pm
Saturdays and Sundays	9:00 am to 4:00 pm
Election Day	8:00 am to 8:00 pm

Electors with TTY Units call 427-9999 in Edmonton.
Other locations dial 1-800-232-7215.

Additional election information is available at www.electionsalberta.ab.ca

Watch your local newspaper for additional information about polling places, advance polls and more!

Published by the Office of the Chief Electoral Officer of Alberta.

Elector Information

Electors had access to information throughout the election period from a number of sources. Information was compiled and made available on a timely basis, given that all activities in the electoral cycle occur following the issuance of the Writs of Election.

Returning Officers secured office space as soon as the Writs were issued, and contact information for them was available early in the election period. Offices were open from 9:00 a.m. to 6:00 p.m. on weekdays and from noon to 4:00 p.m. on Saturdays. Extended hours were offered on key dates of the election period.

All Returning Officers had received furniture and election supplies by day three of the election period; in the interim, they were able to provide prospective candidates with necessary documentation and electors with Special Ballot packages. Returning Officers were able to respond to stakeholders' immediate concerns even though the 80 tonnes of election supplies took three days to deliver across the province.

Locations of polling places were selected after the issuance of the Writs and made available to callers by day five of the election period, both on the website and through telephone contact.

Candidates' nominations closed at 2:00 p.m. on the fourteenth day following the issuance of the Writs, and a listing of candidates for 82 electoral divisions was available on the website later that day. A complete listing of candidates for the electoral division of Bonnyville-Cold Lake was added the following day, following repair of the telecommunications cables which had been severed, cutting off telephone and Internet service to that region.

Elections Alberta's website provided answers to commonly asked questions regarding polling place locations, eligibility criteria and availability of voter assistance. For the first time, electors were able to determine their polling place location following data entry of their civic address or rural legal land description. Electors were also able to confirm their inclusion on the List of Electors after entering the personal information necessary to confirm their identity and prohibit information gathering by unauthorized sources.

The website also included statistical information from previous events, an election calendar highlighting the key dates in the election period, contact information for Returning Officers across the province, and a listing of candidates for each electoral division (with website links, where available).

At the close of polls on Polling Day, electors were able to obtain unofficial results, as that information was entered by Returning Officers. The portion of the website containing poll by poll results, and aggregate results by party, was visited over 112,000 times on Polling Day.

The Voter Information Centre handled over 16,000 calls throughout the election period, including 6,327 on Polling Day. Operators were available 8:00 a.m. to 9:00 p.m. on weekdays, and 9:00 a.m. to 4:00 p.m. on weekends. Operators answered general inquiries and directed electors to their polling places.

Electors who were unable to obtain the information they required from the Returning Officer, Voter Information Centre or website were able to contact Elections Alberta by email. Email queries were answered on a timely basis, particularly the 447 where-to-vote queries received on Polling Day.

This combination of resources was designed to accommodate electors round-the-clock. Electors have, in past, expressed their concern that providing information during regular business hours does not always accommodate their schedules. The increased hours of operation and means for providing information have been adopted to address that concern.

Election Calendar

The election calendar posted on the website highlighted the following key dates:

Monday, October 25	Issuance of the Writs of Election to Returning Officers in the 83 electoral divisions
Saturday, October 30	First day for electors to be added to the List of Electors in the Returning Officers' offices
Monday, November 8 at 2:00 PM	Last opportunity for Candidates to file Nomination Papers in the Returning Officers' offices
Saturday, November 13 at 4:00 PM	Last opportunity for electors to be added to the List of Electors in the Returning Officers' offices
Thursday, November 18	First day to vote in the Advance Polls (9:00 AM to 8:00 PM)
Friday, November 19	Second day to vote in the Advance Polls (9:00 AM to 8:00 PM)
Saturday, November 20	Final day to vote in the Advance Polls (9:00 AM to 8:00 PM)
Monday, November 22 POLLING DAY	**Polls open from 9:00 AM to 8:00 PM; unofficial results web-posted**
Thursday, December 2	Official results announced by the Returning Officers in the 83 electoral divisions

Legislative and Procedural Changes

A comprehensive review of the *Election Act* resulted in almost 200 changes that were in effect for the 2004 electoral events. Many revisions were made to clarify or update the legislation, or to allow for increased administrative efficiencies. Others were to enhance the front-line service provided to electors.

The following are highlights of some of the changes to the *Election Act*:

Access to publicly held elector information, on a cost recovery basis, was expanded to allow Elections Alberta to economically update the Register of Electors using data held by public agencies.

Enumerators were able to contact electors by telephone, where distances were a consideration, and to accept elector information provided by telephone.

Access to multiple dwelling sites (including apartments and condominiums) was clarified to facilitate entry by enumerators and campaign workers. Returning Officers provided identification to enumerators and campaign workers to assist in this regard.

Advance poll eligibility has been expanded to accommodate electors who believe they will be unable to vote on Polling Day.

Two new election officer positions were available: administrative assistants, within the offices of the Returning Officers; and registration officers, within polling places holding multiple polling stations. Both positions were instituted to improve service to electors, the latter by streamlining the process of adding electors to the Lists of Electors on Polling Day.

Poll Books were revised to include the List of Electors. This streamlined the voting process for electors whose names were included in the Register of Electors.

Election officers were able to provide cover-off of any position within a polling place to avoid disruptions in service due to sudden absence or illness. Polling stations could be opened with only one election officer in attendance, if necessary, to avoid possible delays.

Electors who are unable to vote in the usual manner due to a physical incapacity or inability to read the ballot have expanded options available to them. In addition to receiving assistance from election officers, they may be assisted by a friend who has accompanied them. An elector may also enlist a friend to provide translation services.

Nominated Candidates

Nomination day was Monday, November 8, 2004. That was the last day on which prospective candidates were able to file nomination papers with the Returning Officer in the electoral division in which they wished to contest the election.

By 2:00 p.m., when nominations closed, 450 candidates had filed nomination papers. This represented the greatest number of candidates to contest a provincial election in Alberta's history. The distribution of candidates by political party affiliation follows:

Alberta Alliance	83
Alberta Greens	49
Alberta Liberal Party	82
Alberta New Democratic Party	83
Alberta Party	4
Communist Party – Alberta	2
Progressive Conservative Association of Alberta	83
Separation Party of Alberta	12
Social Credit	42
Independent	10

No candidate withdrew following the close of nominations and no candidate was elected by acclamation.

Special Ballot Polls

By legislation, a Special Ballot poll was established in each of the 83 electoral divisions. The poll is established to facilitate voting for electors who are not able to vote at the advance polls, or on Polling Day. It is often used by electors who are physically incapacitated or who travel, work or attend an educational institution outside of their own electoral divisions for extended periods. Availability of the Special Ballot was advertised in newspapers and on the website.

Special Ballot brochures were distributed to stakeholder groups whose members tend to use this voting option. Brochures were distributed on a proactive basis to trade unions, travel clubs, post-secondary educational institutions and the Canadian Armed Forces to allow them time to share information with their membership. This increased awareness directed electors' early attention to this voting option.

The Special Ballot is often viewed as a mail-in ballot, but ballots may also be completed in the Returning Officer's office or hand-delivered by an individual at the elector's request. While every effort is made to provide a Special Ballot to an elector, it is a legislative requirement that an elector must request his or her own Special Ballot: it cannot be requested on his or her behalf by another person. This is to ensure that the Special Ballot is issued to, and completed by, the appropriate elector.

Electors may request a Special Ballot in person, by telephone, by facsimile, by electronic mail or in writing. The Special Ballot package uses a series of envelopes to protect the confidentiality of the ballot, and contains an elector's declaration identifying the reason for use, along with an undertaking confirming that the elector has not yet voted and will not vote a second time.

In the same way that each elector must vote within their own electoral division, each elector must request a Special Ballot from the Returning Officer in his or her own electoral division and return it to the office from which it was issued. Although Special Ballot requests may be made electronically, original Special Ballots must be submitted to ensure authenticity and confidentiality.

Returning Officers sent Special Ballots throughout the province and even out of the country. Completed Special Ballot envelopes returned from Europe and Asia were commonplace. Electors were able to request a Special Ballot at the beginning of the election period and were able to vote for the candidate or political party of their choice. This helped to ensure that electors had adequate time to complete and return the Special Ballot by the close of polls on Polling Day.

A total of 7,358 valid Special Ballots were received by the close of polls on Polling Day, providing a valuable option to electors who otherwise may have been unable to exercise their franchise.

Advance Polls

By legislation, advance polls were established in at least one location in each electoral division on the Thursday, Friday and Saturday prior to Polling Day. Up to four advance poll locations may be established to ensure elector convenience in electoral divisions that cover a large geographic area; additional locations may be established, if deemed necessary by the Chief Electoral Officer.

Advance polls were open from 9:00 a.m. to 8:00 p.m. on November 18, 19 and 20, 2004, at sites that offered level access. Returning Officers' offices were used, where appropriate.

These polls were established to accommodate electors who were unable to vote on Polling Day due to:

- physical incapacity,
- absence,
- acting as an election officer, candidate, official agent or scrutineer whose official duties precluded their attendance at the polling place established for their own polling subdivision, or
- an inability to vote on Polling Day.

A total of 44,807 valid ballots were cast at 165 advance polls.

Mobile Polls

By legislation, mobile polls were established on Polling Day in treatment centres and in supportive living facilities with ten or more resident inpatients or electors, where consultation with facility staff found the service to be appropriate.

Mobile poll brochures were distributed to facility administrators early in the election period to inform them of the mobile poll process. Posters were provided to inform residents of the time and location for mobile polling within their facility to allow electors to plan appropriately for Polling Day.

Mobile polls accommodated electors within the facilities during hours agreed upon by facility staff, and were conducted in a fixed location, or by going bed-to-bed, or by using both methods, to best meet electors' needs.

All electors identified by the facility staff as being well enough to vote are eligible to vote in the electoral division in which the facility is located. In accordance with

legislation, facility staff can restrict participation to the deputy returning officer, poll clerk, interpreter, and facility representative, if appropriate for the well-being of the residents or inpatients.

A total of 17,639 valid ballots were cast at 477 mobile poll locations.

Polling Day

By legislation, polls were open from 9:00 a.m. to 8:00 p.m. on Monday, November 22, 2004. There were 5,357 polling stations established across the province, each staffed by a deputy returning officer and poll clerk. Supervisory deputy returning officers were hired in polling places with multiple stations to assist in directing electors to the correct polling station. Registration officers were hired to assist electors whose names were not on the Lists of Electors, which expedited the process for all electors.

Election officers were responsible for setting up the polling places, taking the vote, swearing-in electors, conducting the unofficial count and returning all election material to the Returning Officers in a secure manner.

Election officers were also responsible for answering electors' inquiries and for working with the scrutineers appointed by candidates to observe Polling Day proceedings. Both election officers and scrutineers are to be commended for their cooperative efforts in ensuring fairness and transparency in the process.

The role of election officers also includes the collection of information that will be used in updating the Register of Electors. Polling Day is an excellent opportunity to collect new and updated information from electors for use in refreshing the Register and subsequent Lists of Electors.

At the close of polls, election officers conducted the unofficial count for the Provincial General Election and the Senate Nominee Election, and telephoned results to the appropriate Returning Officer. All results were communicated in a timely manner and were made available in Returning Officers' offices. For the first time, staff in Returning Officers' offices data entered the unofficial results as they arrived and posted that information to the website. Interested parties were able to view poll-by-poll results, as well as results aggregated for the entire province, as they were posted. The information systems capability will be enhanced prior to the next electoral event in order to expedite the web-posting of unofficial results.

Additions to the List of Electors

A total of 70,037 electors were added to the Lists of Electors during the Revisions Period and on Polling Day. This figure includes electors who did not provide information during the enumeration, those who moved, and those who attained the age, residency or citizenship requirements following the enumeration.

On average, 13 electors were sworn in at each regular polling station. Areas of high mobility or significant recent growth experienced the highest number of additions.

The Register of Electors contained 1,931,250 names following the Provincial General Enumeration. Names in the Register were used to create the Lists of Electors provided to registered political parties in October 2004 to meet the legislated requirement for providing a List of Electors in the fourth year following an election.

The number of names in the Register of Electors increased to 2,001,287 by the close of polls on Polling Day for the November 22, 2004 Provincial General Election. Names added during the Revisions Period and on Polling Day were included at that point.

By March 2005, the Register of Electors contained 1,982,843 names. Electors' names had been removed from previous addresses and at electors' requests following out-of-province moves. This final tally is also partially attributable to the number of electors who withheld consent for participation in the Register of Electors.

In order to receive a ballot, an elector's name must appear on the List of Electors. It is not mandatory, however, to participate in the Register of Electors. Electors were encouraged to participate to increase the accuracy of future Lists and to reduce the number of electors having to swear-in to vote at the next electoral event. Still, some electors prefer not to have their names included in the Register on an ongoing basis, in spite of the fact that their information is used for electoral purposes only.

Opting out of the Register is one of the reasons that a certain number of Polling Day swear-ins must be anticipated at all electoral events. The addition of the registration officer on Polling Day helps to ensure that these electors are added to the List of Electors without delaying those electors who expect a streamlined voting process subsequent to their provision of Register information prior to Polling Day.

Accuracy of the Lists of Electors

Accurate, current Lists of Electors are essential both for campaigning and effective Polling Day administration. The Lists of Electors distributed to registered political parties in October 2004, and subsequently used at the polls, were compared to the post-election Lists produced in March 2005 to gauge accuracy.

It is recognized that an indeterminate number of eligible electors actively choose not to participate in the electoral process, so it is acknowledged that the List of Electors does not contain every eligible elector. At the same time, a benchmark must be established to gauge accuracy. For that reason, the assumption is made that the post-election Lists of Electors are one hundred per cent accurate, since they include all electors who choose to provide information during the enumeration, the Revisions Period or on Polling Day.

Table 3 on page 15 illustrates the accuracy of the Lists of Electors prepared following the enumeration in comparison to the post-election Lists. Overall, the Lists were found to be 97.4% accurate. Only 2.6% of electors that appeared on the March 2005 Lists of Electors were added during the Revisions Period and on Polling Day.

Official Results

The official results were announced by each of the 83 Returning Officers on Thursday, December 2, 2004.

No controverted election petition was filed for the election.

Judicial Recount

One judicial recount was requested, pursuant to Section 144 of the *Election Act*. The unofficial count conducted on Polling Day in the electoral division of Edmonton-Castle Downs showed a five vote margin of victory for the Alberta Liberal Party candidate over the second place candidate, representing the Progressive Conservative Association of Alberta.

Returning Officers in all electoral divisions are required to perform an official count of ballots. This began on Tuesday, November 23 in Edmonton-Castle Downs. The two leading candidates were present, or had representatives present, throughout the official count. The official results announced by the Returning Officer on December 2 reduced the margin of victory for the Alberta Liberal Candidate to three votes.

The Returning Officer's decision was appealed by the Progressive Conservative candidate, and a judicial recount of certain disputed ballots was conducted. The Order filed in the Court of Queen's Bench on December 9 confirmed a three vote margin of victory for the Liberal candidate, although the assessment of certain ballots varied from that of the Returning Officer.

The Progressive Conservative candidate appealed the decision of the judicial recount to the Court of Appeal. The Court of Appeal deemed ten ballots as valid which had been disallowed previously: eight for the Progressive Conservative candidate, and two for the Liberal candidate. *Lukaszuk v. Kibermanis, 2005 ABCA 26* cites, in part:

> *Voting is the lifeblood of democracy and courts should be very slow to disenfranchise voters on the basis of a technical non-compliance with voting instructions. Restrictions on this right should be narrowly interpreted and strictly limited. This is particularly true in our pluralistic and multi-cultural society where citizens enjoy differing levels of education, language comprehension and physical dexterity. Therefore, in a conflict between principle and technicality, principle must govern.*

The judgment is available at www.albertacourts.ab.ca

As a result of the decision, the Progressive Conservative candidate was declared elected by three votes.

Custody and Inspection of Election Documents

Polling Day documentation for 82 electoral divisions was returned to Elections Alberta following the announcement of the Official Results, in accordance with Section 142 of the *Election Act*. In accordance with that Section, Polling Day documentation for Edmonton-Castle Downs was retained by the Returning Officer until the conclusion of the judicial recount.

Section 152 authorizes candidates and their official agents to review all Polling Day documentation for their electoral division, with the exception of the ballots, in the thirty-day period following the publication of the names of elected Members of the Legislative Assembly in the Alberta Gazette. Seven candidates and official agents availed themselves of this opportunity.

During this same time period, candidates and their official agents are entitled to obtain copies of the Poll Books used at the election. Thirty-eight candidates and official agents requested copies on a cost-recovery basis.

Continuous Register of Electors Management

Elector information collected throughout the election period and on Polling Day was incorporated into the Register of Electors, where permission was granted by the elector, for preparation of future Lists of Electors.

Lists were updated following the election and distributed to registered political parties and Members of the Legislative Assembly under Section 19(2) of the *Election Act*. Restrictions for use are contained at Section 20, to ensure elector information is used appropriately. Penalties for misuse include fines up to $100,000, or a term of imprisonment up to one year, or both. Lists were provided in an electronic format to facilitate use by recipients and to promote security through the use of passwords.

Section 18 directs that both registered political parties and Independent Members of the Legislative Assembly receive updated Lists on a regular basis. Updated Lists must be provided immediately after the election, two years after the election, during the fourth and fifth years following the election, and following any updates made to the Register subsequent to electoral division boundary revisions.

With any large database, it is a major challenge to compare and correct entries against other data sets. It is particularly challenging when some entries cannot be matched conclusively because of incomplete information. This is particularly difficult in the case of common names where birth date and previous address information is unavailable.

Maintaining the accuracy and currency of Lists of Electors will become an increasing priority at Elections Alberta. Possible data sources are being reviewed for use in updating Register information on an ongoing basis. Recent legislative amendments will support the economical acquisition of accurate, timely data held by public agencies. Data collection will continue to reconcile the need for updated information with the electors' rights to privacy.

Candidates' Deposits

The candidate's nomination deposit prescribed by legislation increased from $200 for the 2001 Provincial General Election to $500 for this event. The increase is not as substantial as it appears due to the refund policy. All candidates who win or who receive half the votes of the winning candidate receive half of the deposit back. In addition, those who file candidate campaign financial statements within the prescribed period receive half of the deposit back.

In accordance with Section 62 of the *Election Act*, 130 candidates received a refund of half the amount of their candidate nomination deposits for receiving the most votes, or at least fifty per cent of the votes received by the winning candidate.

In addition, 435 candidates received a refund of half the amount of their candidate nomination deposits by filing a financial statement within the legislated timeline.

A breakdown follows:

	Number nominated	**Number received refund based on votes received**	**Number received refund for timely filing**
Alberta Alliance	83	2	74
Alberta Greens	49	0	47
Alberta Liberal Party	82	43	82
Alberta New Democratic Party	83	7	82
Alberta Party	4	0	4
Communist Party – Alberta	2	0	2
Progressive Conservative Association of Alberta	83	78	83
Separation Party of Alberta	12	0	11
Social Credit	42	0	41
Independent	10	0	9

In total, $83,750 was forfeited and was paid through Elections Alberta to the Minister of Finance for deposit to the General Revenue Fund.

Cost Summary Overview

2004 General Election

Election Officials' Fees and Associated Costs		
Total reported by all Electoral Divisions		$ 5,969,844
Office of the Chief Electoral Officer		
Materials and Supplies	$ 53,874	
Contract Services	563,171	
Advertising	33,381	
Temporary Staff—wages and benefits	103,037	
Freight and Postage	27,240	
Rentals	24,349	
Travel	36,165	
Telephone and Communications	33,625	874,842
Total Expenses:		$ 6,844,686
Number of Names on the November 2004 List of Electors		2,001,287
Average cost per name on List of Electors		$ 3.42

Table 5: 2004 General Election Cost Summary By Electoral Division
(Rounded To The Nearest Dollar)

	Returning Officers				Election Clerks	Admin. Assistants	Election Staff					Other		
	1	2	3	4	5	6	7	8	9	10	11	12	13	
Electoral Division	Fees	Rental	Advertising	Printing	Fees	Fees	SDRO	RGO	DRO	Poll Clerk	Support Staff	Travel	Poll Rental	Total Cost
1 Dunvegan-Central Peace	8,583	3,965	2,604	898	5,877	0	550	510	14,355	9,450	115	3,300	6,975	57,181
2 Calgary-Bow	9,929	7,121	3,898	2,594	7,507	3,212	3,025	3,060	17,575	11,250	872	141	5,625	75,808
3 Calgary-Buffalo	10,092	8,583	3,898	1,620	6,783	3,093	3,025	3,570	16,254	10,581	11,232	715	5,715	85,161
4 Calgary-Cross	9,733	7,522	3,898	1,425	6,759	2,726	2,475	2,805	14,235	9,150	529	186	4,875	66,318
5 Calgary-Currie	9,870	8,207	3,898	1,628	6,754	2,877	4,350	3,060	17,525	10,950	2,040	304	6,000	77,462
6 Calgary-East	9,774	2,896	3,898	1,540	6,868	2,877	3,025	2,805	15,645	9,900	966	0	5,450	65,643
7 Calgary-Egmont	9,998	8,436	3,898	1,258	7,511	3,534	2,475	1,785	17,055	10,950	351	147	5,850	73,248
8 Calgary-Elbow	10,175	5,598	3,898	2,575	7,356	3,242	3,850	2,040	17,290	11,100	173	143	5,925	73,365
9 Calgary-Fish Creek	10,231	3,089	3,898	1,036	7,369	2,733	2,200	510	14,940	9,600	245	102	5,175	61,127
10 Calgary-Foothills	10,658	7,374	3,898	2,240	6,951	3,541	3,300	2,805	16,215	10,350	1,170	231	5,850	74,583
11 Calgary-Fort	9,347	5,786	3,898	1,499	6,560	1,961	3,025	2,805	14,655	9,450	253	7	5,250	64,496
12 Calgary-Glenmore	9,554	4,102	3,898	1,110	6,898	3,432	3,025	2,805	15,645	10,050	686	30	5,625	66,859
13 Calgary-Hays	10,132	7,857	3,898	1,073	7,178	2,877	1,650	2,295	15,930	10,200	124	0	4,138	67,352
14 Calgary-Lougheed	9,619	3,220	3,898	1,110	7,374	3,322	2,750	3,000	15,980	10,050	115	46	4,950	65,435
15 Calgary-Mackay	10,506	9,377	3,898	1,832	7,612	3,088	3,575	4,080	18,750	12,000	1,472	238	6,225	82,653
16 Calgary-McCall	9,115	8,973	3,898	1,430	6,736	3,651	2,475	3,880	14,285	9,150	1,054	29	5,025	69,700
17 Calgary-Montrose	9,762	11,111	3,898	1,425	6,760	3,096	2,750	0	13,765	9,000	2,686	295	4,800	69,347
18 Calgary-Mountain View	10,731	9,618	3,898	1,730	6,890	3,502	4,125	4,080	18,800	11,800	3,762	275	5,955	85,166
19 Calgary-North Hill	9,935	10,139	3,898	1,425	6,522	2,650	3,025	2,040	17,240	10,500	643	728	5,500	74,245
20 Calgary-North West	10,777	6,426	3,898	2,635	7,799	2,877	3,575	5,100	21,570	14,100	1,602	0	7,500	87,857
21 Calgary-Nose Hill	9,378	4,718	3,898	1,526	6,600	3,242	2,750	2,550	16,165	10,400	288	286	5,625	67,426
22 Calgary-Shaw	10,375	6,388	3,898	1,073	7,388	2,883	2,475	2,805	17,005	10,950	933	0	5,625	71,799
23 Calgary-Varsity	9,810	10,067	3,898	1,654	7,392	2,093	5,500	5,155	19,740	12,300	2,530	179	6,675	86,992
24 Calgary-West	10,509	7,153	3,898	1,933	8,148	3,212	3,850	3,060	19,035	12,300	759	164	6,375	80,397
25 Edmonton-Beverly-Clareview	9,407	5,295	4,441	1,523	6,615	2,932	3,850	3,570	15,425	9,450	184	95	5,550	68,337
26 Edmonton-Calder	9,439	5,575	4,441	1,650	6,401	3,139	3,850	3,568	17,105	10,950	1,116	317	5,850	73,401
27 Edmonton-Castle Downs	11,662	4,538	4,441	1,620	7,790	2,880	3,575	3,825	19,035	12,150	2,334	209	5,995	80,053
28 Edmonton-Centre	9,197	5,960	4,441	1,300	6,816	3,132	4,400	4,590	19,270	12,300	711	313	6,600	79,031
29 Edmonton-Decore	9,587	5,068	4,441	1,894	6,756	3,345	2,750	2,550	15,930	9,900	0	125	5,475	67,821
30 Edmonton-Ellerslie	9,514	7,852	4,441	1,080	6,999	2,862	2,750	3,010	15,225	9,750	56	308	5,475	69,322
31 Edmonton-Glenora	9,967	5,025	4,441	1,960	6,566	743	3,575	1,020	15,695	10,200	552	18	5,175	64,939
32 Edmonton-Gold Bar	10,197	4,785	4,441	1,152	7,234	2,883	3,575	2,805	18,415	11,850	190	82	6,675	74,285
SUBTOTAL	**317,564**	**211,823**	**127,786**	**50,447**	**224,768**	**91,638**	**101,150**	**91,543**	**535,754**	**342,081**	**39,740**	**9,014**	**183,503**	**2,326,810**

Table 5: 2004 General Election Cost Summary By Electoral Division
(Rounded To The Nearest Dollar)

	Returning Officers				Election Clerks	Admin. Assistants	Election Staff					Other		
	1	2	3	4	5	6	7	8	9	10	11	12	13	
Electoral Division	Fees	Rental	Advertising	Printing	Fees	Fees	SDRO	RGO	DRO	Poll Clerk	Support Staff	Travel	Poll Rental	Total Cost
33 Edmonton-Highlands-Norwood	9,786	4,693	4,441	1,400	6,894	2,877	4,125	3,825	17,540	10,850	0	52	5,775	72,258
34 Edmonton-Manning	10,195	3,764	4,441	1,700	6,814	2,775	3,850	3,570	17,995	11,400	0	48	6,375	72,927
35 Edmonton-McClung	9,677	8,265	4,441	2,054	7,258	3,315	3,575	3,570	16,820	10,650	601	186	6,075	76,487
36 Edmonton-Meadowlark	9,518	6,797	4,441	1,624	7,046	3,096	2,750	2,805	16,635	10,650	105	174	5,475	71,116
37 Edmonton-Mill Creek	10,133	4,134	4,441	1,152	7,119	2,883	3,300	3,060	16,735	10,800	725	258	5,250	69,991
38 Edmonton-Mill Woods	9,866	5,816	4,441	1,320	6,566	2,877	3,575	3,315	16,165	10,200	0	61	5,700	69,903
39 Edmonton-Riverview	10,174	8,436	4,441	1,470	7,228	2,541	3,850	3,825	18,565	11,700	0	129	6,450	78,810
40 Edmonton-Rutherford	9,536	5,522	4,441	1,080	7,073	0	3,025	2,027	15,880	10,425	682	76	5,550	65,317
41 Edmonton-Strathcona	10,077	4,176	4,441	1,224	7,179	3,177	4,125	2,805	16,350	10,500	620	169	5,850	70,692
42 Edmonton-Whitemud	10,529	8,775	4,441	2,852	7,661	3,418	3,575	4,645	20,160	12,900	1,967	226	7,125	88,274
43 Airdrie-Chestermere	10,499	5,937	6,527	1,933	7,476	1,452	3,300	3,315	19,020	12,300	1,742	2,439	7,043	82,983
44 Athabasca-Redwater	10,179	4,661	9,188	1,017	7,144	2,212	2,200	2,295	20,145	13,050	257	3,938	9,330	85,617
45 Banff-Cochrane	9,437	5,035	2,756	2,399	6,330	3,315	1,375	2,550	15,830	10,050	278	2,424	5,570	67,348
46 Barrhead-Morinville-Westlock	9,714	4,944	3,049	1,190	6,945	2,877	1,650	1,020	18,635	12,150	64	3,747	7,385	73,370
47 Battle River-Wainwright	8,948	2,928	4,867	1,664	6,618	0	550	255	17,460	11,250	829	3,151	3,990	62,511
48 Bonnyville-Cold Lake	9,258	5,597	2,508	1,680	5,813	3,096	825	765	15,495	10,050	16	4,297	6,225	65,625
49 Cardston-Taber-Warner	9,263	2,461	1,627	970	6,560	3,139	1,375	765	15,815	10,350	334	4,284	4,205	61,148
50 Cypress-Medicine Hat	9,529	3,924	2,069	1,713	6,979	2,877	2,200	1,275	17,325	11,250	807	3,132	7,475	70,555
51 Drayton Valley-Calmar	9,234	5,786	4,067	1,933	6,411	3,205	825	765	16,015	10,350	197	2,310	7,500	68,597
52 Drumheller-Stettler	9,097	3,099	6,642	1,777	6,568	3,552	1,100	1,275	17,460	11,370	359	4,422	4,140	70,859
53 Foothills-Rocky View	9,788	7,619	8,313	1,036	7,178	2,950	2,200	1,530	14,640	9,600	294	3,449	6,095	74,691
54 Fort McMurray-Wood Buffalo	10,609	8,689	2,830	2,350	6,790	3,827	2,750	2,295	15,965	10,350	1,242	1,843	6,300	75,840
55 Fort Saskatchewan-Vegreville	9,891	8,136	7,369	1,632	6,783	2,744	3,800	6,690	18,910	12,550	248	2,333	7,806	88,891
56 Grande Prairie-Smoky	9,913	4,188	3,398	1,085	6,916	2,877	2,200	2,040	19,340	12,600	103	3,558	8,025	76,242
57 Grande Prairie-Wapiti	9,634	6,323	2,091	1,085	6,747	2,733	2,475	2,295	16,250	10,500	552	2,738	6,900	70,322
58 Highwood	9,978	5,287	7,232	1,851	7,055	3,757	1,650	3,265	15,595	10,050	610	2,092	3,091	71,513
59 Innisfail-Sylvan Lake	9,643	3,659	2,898	1,375	7,090	2,986	1,650	1,275	17,325	11,250	0	2,248	5,748	67,146
60 Lac La Biche-St. Paul	7,686	3,556	2,777	1,376	6,318	3,205	1,100	1,020	14,875	9,750	0	3,766	6,600	62,030
61 Lacombe-Ponoka	10,914	8,539	3,637	1,396	7,393	2,883	2,200	1,835	17,880	11,550	499	4,490	3,935	77,150
62 Leduc-Beaumont-Devon	10,568	1,558	7,516	1,390	7,476	1,452	2,750	1,275	19,290	12,150	817	1,285	6,506	74,031
63 Lesser Slave Lake	9,890	5,637	1,547	2,303	6,625	2,883	550	510	14,855	9,450	236	5,844	5,250	65,581
64 Lethbridge-East	9,964	5,975	2,391	1,284	7,391	3,096	3,300	2,805	17,760	11,400	835	1,384	6,000	73,587
SUBTOTAL	**313,125**	**173,916**	**139,710**	**50,315**	**221,444**	**88,076**	**77,775**	**74,562**	**548,730**	**353,445**	**15,014**	**70,553**	**194,743**	**2,321,409**

Table 5: 2004 General Election Cost Summary By Electoral Division
(Rounded To The Nearest Dollar)

	Returning Officers				Election Clerks	Admin. Assistants	Election Staff					Other		
	1	2	3	4	5	6	7	8	9	10	11	12	13	
Electoral Division	Fees	Rental	Advertising	Printing	Fees	Fees	SDRO	RGO	DRO	Poll Clerk	Support Staff	Travel	Poll Rental	Total Cost
65 Lethbridge-West	9,986	3,962	2,391	1,088	7,112	3,281	3,850	4,235	15,510	10,050	679	1,232	3,620	66,996
66 Little Bow	8,896	5,306	2,623	1,323	6,314	1,726	1,650	0	16,050	10,500	150	1,627	3,130	59,294
67 Livingstone-Macleod	9,300	2,276	3,383	2,099	6,745	3,270	1,650	1,530	16,185	10,650	380	2,040	4,040	63,548
68 Medicine Hat	10,392	4,390	1,754	1,920	7,373	0	2,475	1,530	17,635	11,250	516	1,561	6,825	67,619
69 Olds-Didsbury-Three Hills	9,448	4,554	4,784	1,839	6,719	2,883	1,650	1,275	16,100	10,500	0	3,039	2,670	65,462
70 Peace River	9,034	5,460	3,782	2,084	6,067	2,877	1,100	510	14,790	9,600	64	4,921	6,750	67,038
71 Red Deer-North	9,825	7,989	1,644	1,198	6,819	3,764	3,025	2,550	16,870	10,625	160	1,229	5,850	71,548
72 Red Deer-South	10,443	6,296	2,613	1,524	7,542	2,198	3,800	2,805	15,980	10,200	0	1,028	5,700	70,129
73 Rocky Mountain House	9,405	3,651	2,997	998	6,349	2,726	2,475	1,785	16,385	10,500	184	2,739	3,547	63,742
74 Sherwood Park	10,459	5,669	6,178	1,530	7,402	2,883	4,675	4,335	17,290	10,950	613	149	6,375	78,507
75 Spruce Grove-Sturgeon-St. Albert	11,127	4,483	7,691	1,129	7,622	2,069	3,025	3,010	20,195	13,050	0	1,104	6,371	80,875
76 St. Albert	10,672	5,511	6,397	1,620	7,740	2,877	3,300	4,080	19,170	12,300	1,921	190	1,400	77,177
77 Stony Plain	10,510	3,814	6,415	1,087	7,358	1,452	1,800	1,785	17,055	10,800	58	1,677	6,185	69,996
78 Strathcona	10,955	6,093	8,092	2,210	7,223	0	3,300	3,060	16,485	10,650	1,613	514	6,675	76,871
79 Strathmore-Brooks	10,387	4,275	1,713	960	7,350	3,205	1,375	1,275	17,425	11,400	245	3,063	5,090	67,762
80 Vermilion-Lloydminster	9,934	8,190	6,237	1,298	6,763	3,432	1,100	765	15,715	10,350	0	4,342	7,050	75,176
81 West Yellowhead	8,935	4,147	7,357	1,320	6,147	3,425	1,285	1,275	15,630	10,350	632	2,519	3,405	66,428
82 Wetaskiwin-Camrose	10,009	2,451	4,090	1,470	6,746	2,267	2,750	0	15,715	10,350	583	2,637	4,973	64,040
83 Whitecourt-Ste. Anne	9,503	5,296	4,284	1,309	6,636	3,103	1,100	1,175	16,050	10,350	623	2,485	7,500	69,414
TOTAL	**819,910**	**479,553**	**351,921**	**128,768**	**578,239**	**227,151**	**224,310**	**203,085**	**1,400,719**	**899,951**	**63,174**	**117,664**	**475,401**	**5,969,844**

Election Expenses – Fees and Associated Costs

The following information directly relates to the numbered columns presented on pages 37 to 39 in the table entitled 2004 General Election Cost Summary by Electoral Division:

Returning Officers

1. Honorarium, basic fee, fee payment for names recorded on the List of Electors, attendance at the Chief Electoral Officer's training sessions, and employer contributions.

2. Office and equipment rental, training space rental, telephone expenses, freight, postage and miscellaneous costs.

3. Advertising (newspapers of general circulation within each electoral division).

4. Ballot printing and photocopying.

Election Clerks

5. Basic fee, fee per name on the Lists of Electors, attendance at the Chief Electoral Officer's training sessions and employer contributions.

Administrative Assistants

6. Basic Fee, attendance at the Chief Electoral Officer's training session and employer contributions.

Supervisory Deputy Returning Officers

7. Basic fee and training session.

Registration Officers

8. Basic fee and training session.

Deputy Returning Officers

9. Basic fee and training session.

Poll Clerks

10. Basic fee.

Support Staff

11. Support staff wages.

Other

12. Travel for election officers includes reimbursement for kilometres traveled (based on the rate of 38 cents per kilometre). In addition, it includes meals and accommodation expenses for Returning Officers, Election Clerks and Administrative Assistants.

13. Rental of polling places.

Election Fees and Expenses Regulation, August 2004 (Extract)

A **Returning Officer** may be paid the following:

a) a monthly honorarium of $115;
b) a fee of $170 per day for each day of attendance at training sessions called by the Chief Electoral Officer;
c) a fee of $1,525 if a writ of election is issued but no poll is held;
d) a fee of $4,515 if a poll is held, including training of election staff and the conduct of the official count;
e) a fee of 15¢ per name included on the list of electors on polling day;
f) when required to travel on official business, the rates prescribed in the *Public Service Subsistence, Travel and Moving Expenses Regulation* made under the *Public Service Act;*
g) a supplemental fee of $20 for every 100 kilometres, or portion thereof, traveled in excess of the first 100 kilometres of travel during an enumeration or an election; and
h) if a Returning Officer
    i. elects to use the Returning Officer's personal residence as an office, a maximum rental of $450 per month with a rental period not exceeding 2 months, unless otherwise approved by the Chief Electoral Officer, or
    ii. elects to use commercial space as an office, the most economical rate available with a rental period not exceeding 2 months, unless otherwise approved by the Chief Electoral Officer.

An **Election Clerk** may be paid the following:

a) a fee of $1,130, where a writ of election is issued and no poll is held;
b) a fee of $2,990 if a writ of election is issued and a poll is held, including training of election staff and the conduct of the official count;
c) a fee of 13¢ per name included on the list of electors on polling day;
d) a fee of $170 for attending a class of instruction;
e) when required to travel on official business, the rates prescribed in the *Public Service Subsistence, Travel and Moving Expenses Regulation*; and
f) a supplemental fee of $15 for every 100 kilometres, or portion thereof, traveled in excess of the first 100 kilometres of travel during an election.

An **Administrative Assistant** may be paid the following:

a) a fee of $2,500 for duties performed on a full-time basis in the returning officer's office where a writ of election is issued and a poll is held, including the post-election update of the register of electors;
b) a fee to be prorated at a daily rate, as approved by the Chief Electoral Officer, for duties performed on a part-time basis in the returning officer's office;
c) a fee to be prorated at a daily rate, as approved by the Chief Electoral Officer, if a writ of election is issued but no poll is held;
d) a fee of $140 for attending a class of instruction; and
e) when required to travel on official business, the rates prescribed in the *Public Service Subsistence, Travel and Moving Expenses Regulation.*

A **Supervisory Deputy Returning Officer** may be paid the following:

a) a basic fee of $225 for duties performed on polling day or on each advance polling day;
b) a fee of $50 for attending a class of instruction; and
c) when required to travel on official business, the rates prescribed in the *Public Service Subsistence, Travel and Moving Expenses Regulation.*

A **Registration Officer** may be paid the following:

a) a basic fee of $205 for duties performed on polling day or on each advance polling day;
b) a fee of $50 for attending a class of instruction; and
c) when required to travel on official business, the rates prescribed in the *Public Service Subsistence, Travel and Moving Expenses Regulation.*

A **Deputy Returning Officer** may be paid the following:

a) a basic fee of $185 for duties performed on polling day;
b) a fee of $555 to conduct an advance poll;
c) a fee of $50 for attending a class of instruction; and
d) when required to travel on official business, the rates prescribed in the *Public Service Subsistence, Travel and Moving Expenses Regulation.*

A **Poll Clerk** may be paid the following:

a) a fee of $150 for duties performed on polling day;
b) a fee of $450 for advance poll duties; and
c) when required to travel on official business, the rates prescribed in the *Public Service Subsistence, Travel and Moving Expenses Regulation.*

The following additional fees and expenses may be paid:

a) a maximum of $150 per day for the rental of a building where one poll is held and $75 per day for each additional poll held in the same building or part of the building to a maximum polling place rental of $750 per day, including utilities, janitorial services and the supply of all necessary furniture;
b) telephone installation, service and toll charges at prevailing rates, on submission of the invoices or receipts for the installation, service and toll charges;
c) support staff, including but not limited to messengers, special constables and interpreters, at a rate approved by the Chief Electoral Officer;
d) printing costs for lists of electors, proclamations, ballots, forms and any other printing or photocopying required by a returning officer, at the most economical commercial rate available;
e) publication costs for:
    i. proclamations,
    ii. maps of electoral divisions showing boundaries of polling subdivisions,
    iii. list of names and addresses of candidates' agents, and
    iv. any other matter required to be published under the *Act*, at the rate identified in the current rate card of the respective newspaper in which publication actually occurs; and
f) costs for the collection and the data entry of address based information at a rate approved by the Chief Electoral Officer.

The maximum polling place rental referred to in subsection 10(1)(a) may be adjusted only in extraordinary circumstances with written approval of the Chief Electoral Officer.

If, in the opinion of the Chief Electoral Officer, an emergency exists, or circumstances for which no adequate provision of fees exists, the Chief Electoral Officer may fix the appropriate fee for the situation.

Election Finances and Contributions Disclosure Act

The *Election Finances and Contributions Disclosure Act* requires all political parties, constituency associations and candidates to be registered with the Office of the Chief Electoral Officer.

The *Act* provides for the public disclosure of contributions and expenses.

Candidate Registration

Until a candidate has been registered with the Office of the Chief Electoral Officer, the candidate may not raise or spend money to help get elected.

Any person, corporation, trade union or employee organization may contribute up to a maximum of $2,000 to each candidate during the campaign period. The campaign period commences on the date the candidate is registered with the Office of the Chief Electoral Officer, following the issue of the Writ of Election, and continues for a period not exceeding two months after polling day.

The *Alberta Income Tax Act* provides a system of tax credits for contributions to registered political parties, registered constituency associations and registered candidates.

Example of Income Tax Credits

Amount Contributed	Calculation	Income Tax Credit
$ 200.00	75% of $200.00	$ 150.00
1,100.00	$150.00 + 50% of $900.00	600.00
2,300.00	$600.00 + 33 1/3% of $1,200.00	1,000.00

Candidate's Campaign Period Financial Statements

These statements were required to be filed by all candidates by March 22, 2005. Details of expenses incurred by each candidate will be published on the website of the Chief Electoral Officer. Political parties filed Political Party Campaign Period Financial Statements on or before May 24, 2005. Copies of all financial statements are placed on the Public Files maintained by this Office and are available for examination during normal office hours. The Twenty-eighth Annual Report of the Chief Electoral Officer will provide details on all campaign period financial statements filed in 2005.

Senate Nominee Election Highlights

On November 22, 2004, an election under the *Senatorial Selection Act* was conducted in conjunction with a Provincial General Election for the first time. Names of ten candidates appeared on the ballot, from which Albertans were asked to elect four Senate Nominees. A summary of the provincial tabulation of official results appears below. Additional details will be made available in "The Report of the Chief Electoral Officer on the 2004 Senate Nominee Election".

Cliff Breitkreuz, Progressive Conservative Party	241,306
Bert Brown, Progressive Conservative Party	312,041
Link Byfield, Independent	238,751
Vance Gough, Alberta Alliance	167,770
Gary Horan, Alberta Alliance	156,175
Michael Roth, Alberta Alliance	176,339
Jim Silye, Progressive Conservative Party	217,857
Tom Sindlinger, Independent	161,082
Betty Unger, Progressive Conservative Party	311,964
David Usherwood, Progressive Conservative Party	193,056

Names of the four Senate Nominees elected appear in bold type.

Remarks of the Chief Electoral Officer

The period covered by this Report has been a challenging and exciting time. Elections Alberta provided administrative support to the 2002/2003 Alberta Electoral Boundaries Commission and saw the new boundaries accepted by the Legislative Assembly in May 2003. This Office administered the recent enumeration and election on new electoral division boundaries in accordance with new legislation following the review and revision of the *Election Act*.

Once again, our success was achieved with the cooperation of electors across the province. Enumerators visited approximately one million homes to collect information for updating the Lists of Electors, and Polling Day staff used those Lists to serve electors on Polling Day. Behind the scenes, Returning Officers capably managed activities in their electoral divisions, including a map review and revision, enumeration supervision and conduct of the election. Those tasks are easily itemized but extremely challenging to accomplish: Returning Officers work many hours, in an increasingly complex environment, to provide this service to electors.

Albertans were able to choose from a record number of 450 candidates who contested the past election. Many other individuals worked behind the scenes to support those candidates. Members of constituency associations and political parties are active on an ongoing basis. Official agents, chief financial officers, scrutineers and many other campaign staff work diligently to support the candidates, engage the electorate and promote the democratic process in the province.

While most electors view the voting process as a simple one that involves visiting a polling place and marking the ballot, there are literally thousands of unsung heroes who make that activity possible and meaningful. Their efforts are greatly appreciated.

The past electoral cycle allowed us the opportunity to expand our outreach to stakeholders by offering new informational brochures, enhancing our customer service provided by telephone and electronic mail, and increasing interactive information provision via the website. These activities support our commitment to meeting electors' demands for information provision over extended hours and through various means.

While information provision continues to be enhanced and voting options are numerous, the voter turnout has declined for the past three general elections, since 1993 when the turn-out was 60.2%. Interested parties have expressed concern over the voter turnout and Elections Alberta is working hard to ensure that declining voter turnout is not attributable to administrative barriers.

Elections Alberta also works diligently to disseminate accurate information as broadly as possible to allay concerns of possible irregularities on a proactive

basis. During each event, Elections Alberta receives concerns about the voting process: in a number of cases, stakeholders assume that activities which concern them must contravene electoral law. In the vast majority of these situations, it is immediately evident that the activities do not constitute an offence under the *Election Act*.

These concerns included a limited number of allegations that, if proven, could potentially have constituted a breach of electoral law. It is always greatly appreciated that these concerns are brought to the attention of this Office so they can be reviewed in a timely fashion and investigated, if appropriate. Allegations are taken very seriously and are investigated in those circumstances where a possible breach of legislation exists and a sufficient level of detail permits.

The electoral process itself is conducive to fairness and transparency. Electors are greeted at their local polling station by Polling Day staff from the same area. Similarly, scrutineers are appointed from within the electoral division. These individuals bring a wealth of community knowledge to their responsibilities and are uniquely positioned to identify possible instances of elector fraud. Both Polling Day staff and scrutineers may request an elector to complete an Oath of Elector, and produce identification, if they believe in good faith that the elector should not be voting at the polling place. This provides a valuable safeguard to verifying elector eligibility for all electors, not just the three per cent who are added to the List on Polling Day.

Having said that, it would be possible to make the rules surrounding voting far more stringent. Each elector could be asked to provide picture identification along with proof of Canadian citizenship, six month residency, age and current address; whether on the List of Electors or not. Electors could be required to produce a voter card or be excluded from casting a ballot. This approach could serve to disenfranchise electors who are not typically prepared for this level of scrutiny and who may not be prepared even with a massive public education campaign. The current honour-based system has served us well; incorporating, as it does, the means for verifying elector eligibility. Facilitating a fair and transparent system, without onerous administrative regulations, is essential.

I have been involved with this Office for the past three decades and take great pride in Alberta's electoral system. There are always areas for improvement, whether in service delivery, application of new technologies or distribution of information. Still, the basic principles of trust, integrity and fairness are core values within our system, which warrant our respect and protection.

O. Brian Fjeldheim
Chief Electoral Officer

Members Elected to the Twenty-sixth Legislative Assembly
Province of Alberta

Electoral Division	Name	Political Affiliation
01 Dunvegan-Central Peace	Hector Goudreau	Progressive Conservative
02 Calgary-Bow	Alana DeLong	Progressive Conservative
03 Calgary-Buffalo	Harvey Cenaiko	Progressive Conservative
04 Calgary-Cross	Yvonne Fritz	Progressive Conservative
05 Calgary-Currie	Dave Taylor	Alberta Liberal
06 Calgary-East	Moe Amery	Progressive Conservative
07 Calgary-Egmont	Denis Herard	Progressive Conservative
08 Calgary-Elbow	Ralph Klein	Progressive Conservative
09 Calgary-Fish Creek	Heather Forsyth	Progressive Conservative
10 Calgary-Foothills	Len Webber	Progressive Conservative
11 Calgary-Fort	Wayne Cao	Progressive Conservative
12 Calgary-Glenmore	Ron Stevens	Progressive Conservative
13 Calgary-Hays	Arthur Johnston	Progressive Conservative
14 Calgary-Lougheed	Dave Rodney	Progressive Conservative
15 Calgary-Mackay	Gary Mar	Progressive Conservative
16 Calgary-McCall	Shiraz Shariff	Progressive Conservative
17 Calgary-Montrose	Hung Pham	Progressive Conservative
18 Calgary-Mountain View	David Swann	Alberta Liberal
19 Calgary-North Hill	Richard Magnus	Progressive Conservative
20 Calgary-North West	Greg Melchin	Progressive Conservative
21 Calgary-Nose Hill	Neil Brown	Progressive Conservative
22 Calgary-Shaw	Cindy Ady	Progressive Conservative
23 Calgary-Varsity	Harry Chase	Alberta Liberal
24 Calgary-West	Ronald Liepert	Progressive Conservative
25 Edmonton-Beverly-Clareview	Ray Martin	Alberta New Democrats
26 Edmonton-Calder	David Eggen	Alberta New Democrats
27 Edmonton-Castle Downs	Christopher Kibermanis	Progressive Conservative
28 Edmonton-Centre	Laurie Blakeman	Alberta Liberal
29 Edmonton-Decore	Bill Bonko	Alberta Liberal
30 Edmonton-Ellerslie	Bharat Agnihotri	Alberta Liberal
31 Edmonton-Glenora	Bruce Miller	Alberta Liberal
32 Edmonton-Gold Bar	Hugh MacDonald	Alberta Liberal
33 Edmonton-Highlands-Norwood	Brian Mason	Alberta New Democrats
34 Edmonton-Manning	Daniel Backs	Alberta Liberal
35 Edmonton-McClung	Mo Elsalhy	Alberta Liberal
36 Edmonton-Meadowlark	Maurice Tougas	Alberta Liberal
37 Edmonton-Mill Creek	Gene Zwozdesky	Progressive Conservative
38 Edmonton-Mill Woods	Weslyn Mather	Alberta Liberal
39 Edmonton-Riverview	Kevin Taft	Alberta Liberal
40 Edmonton-Rutherford	Richard Miller	Alberta Liberal
41 Edmonton-Strathcona	Raj Pannu	Alberta New Democrats
42 Edmonton-Whitemud	David Hancock	Progressive Conservative

Members Elected to the Twenty-sixth Legislative Assembly
Province of Alberta

Electoral Division	Name	Political Affiliation
43 Airdrie-Chestermere	Carol Haley	Progressive Conservative
44 Athabasca-Redwater	Mike Cardinal	Progressive Conservative
45 Banff-Cochrane	Janis Tarchuk	Progressive Conservative
46 Barrhead-Morinville-Westlock	Kenneth Kowalski	Progressive Conservative
47 Battle River-Wainwright	Doug Griffiths	Progressive Conservative
48 Bonnyville-Cold Lake	Denis Ducharme	Progressive Conservative
49 Cardston-Taber-Warner	Paul Hinman	Alberta Alliance
50 Cypress-Medicine Hat	Leonard Mitzel	Progressive Conservative
51 Drayton Valley-Calmar	Tony Abbott	Progressive Conservative
52 Drumheller-Stettler	Shirley McClellan	Progressive Conservative
53 Foothills-Rocky View	Ted Morton	Progressive Conservative
54 Fort McMurray-Wood Buffalo	Guy Boutilier	Progressive Conservative
55 Fort Saskatchewan-Vegreville	Edward Stelmach	Progressive Conservative
56 Grande Prairie-Smoky	Mel Knight	Progressive Conservative
57 Grande Prairie-Wapiti	Gordon Graydon	Progressive Conservative
58 Highwood	George Groeneveld	Progressive Conservative
59 Innisfail-Sylvan Lake	Luke Ouellette	Progressive Conservative
60 Lac La Biche-St. Paul	Ray Danyluk	Progressive Conservative
61 Lacombe-Ponoka	Raymond Prins	Progressive Conservative
62 Leduc-Beaumont-Devon	George Rogers	Progressive Conservative
63 Lesser Slave Lake	Pearl Calahasen	Progressive Conservative
64 Lethbridge-East	Bridget Pastoor	Alberta Liberal
65 Lethbridge-West	Clint Dunford	Progressive Conservative
66 Little Bow	Barry McFarland	Progressive Conservative
67 Livingstone-Macleod	David Coutts	Progressive Conservative
68 Medicine Hat	Rob Renner	Progressive Conservative
69 Olds-Didsbury-Three Hills	Richard Marz	Progressive Conservative
70 Peace River	Frank Oberle	Progressive Conservative
71 Red Deer-North	Mary-Anne Jablonski	Progressive Conservative
72 Red Deer-South	Victor Doerksen	Progressive Conservative
73 Rocky Mountain House	Ty Lund	Progressive Conservative
74 Sherwood Park	Iris Evans	Progressive Conservative
75 Spruce Grove-Sturgeon-St. Albert	Doug Horner	Progressive Conservative
76 St. Albert	Jack Flaherty	Alberta Liberal
77 Stony Plain	Frederick Lindsay	Progressive Conservative
78 Strathcona	Rob Lougheed	Progressive Conservative
79 Strathmore-Brooks	Lyle Oberg	Progressive Conservative
80 Vermilion-Lloydminster	Lloyd Snelgrove	Progressive Conservative
81 West Yellowhead	Ivan Strang	Progressive Conservative
82 Wetaskiwin-Camrose	LeRoy Johnson	Progressive Conservative
83 Whitecourt-Ste. Anne	George VanderBurg	Progressive Conservative

Summary of Results by Electoral Division

Electoral Division	Candidates	Political Affiliation	Valid Votes Received	Percentage of Votes Polled	Names on List of Electors	Percentage of Voter Turnout
01 Dunvegan-Central Peace	**Hector G. Goudreau**	**PC**	**3,673**	**44.5%**		
	Dale Lueken	AA	3,332	40.3%		
	Leon R. Pendleton	NDP	446	5.4%		
	Lanny Portsmouth	SC	119	1.4%		
	Don Thompson	LIB	691	8.4%		
			8,261	100.0%	15,168	54.8%
02 Calgary-Bow	Margaret (Peggy) Askin	IND	78	0.6%		
	Jennifer Banks	NDP	1,135	9.0%		
	Alana DeLong	**PC**	**6,097**	**48.2%**		
	James D Istvanffy	AA	1,017	8.0%		
	Kelly McDonnell	LIB	3,512	27.8%		
	Douglas A. Picken	SC	97	0.8%		
	Marie Picken	AG	714	5.6%		
			12,650	100.0%	27,026	47.1%
03 Calgary-Buffalo	**Harvey Cenaiko**	**PC**	**3,365**	**43.5%**		
	Elizabeth K Fielding	SC	73	0.9%		
	Cliff Hesby	NDP	457	5.9%		
	Nadine Hunka	AA	294	3.8%		
	Grant Neufeld	AG	670	8.7%		
	Carl Schwartz	AP	56	0.7%		
	Terry Taylor	LIB	2,815	36.4%		
			7,730	100.0%	24,689	31.5%
04 Calgary-Cross	Raleigh Dehaney	LIB	1,453	22.2%		
	Yvonne Fritz	**PC**	**3,770**	**57.7%**		
	Gordon Huth	AA	646	9.9%		
	Jeanie Keebler	NDP	393	6.0%		
	Ryan Richardson	AG	271	4.1%		
			6,533	100.0%	21,993	29.8%
05 Calgary-Currie	Jon Lord	PC	4,412	39.8%		
	Ken Mazeroll	AA	348	3.1%		
	Robert Scobel	NDP	468	4.2%		
	Dave Taylor	**LIB**	**5,046**	**45.5%**		
	Kim Warnke	AG	813	7.3%		
			11,087	100.0%	24,603	45.3%
06 Calgary-East	**Moe Amery**	**PC**	**4,484**	**53.8%**		
	Brad Berard	AA	606	7.3%		
	Bonnie-Jean Collins	CP - A	56	0.7%		
	Bill Harvey	LIB	2,357	28.3%		
	Rick Michalenko	AG	365	4.4%		
	Paul Vargis	NDP	464	5.6%		
			8,332	100.0%	22,759	36.9%
07 Calgary-Egmont	David Crutcher	AA	1,658	14.8%		
	Christopher Dovey	NDP	599	5.4%		
	Denis Herard	**PC**	**5,686**	**50.8%**		
	Michael Queenan	LIB	2,371	21.2%		
	George Read	AG	875	7.8%		
			11,189	100.0%	27,265	41.2%
08 Calgary-Elbow	Lloyd Blimke	IND	51	0.4%		
	Diana-Lynn Brooks	AA	488	3.6%		
	Stephen Brown	LIB	4,938	36.5%		
	Trevor Grover	SC	69	0.5%		
	Becky Kelley	NDP	345	2.6%		
	Ralph Klein	**PC**	**6,958**	**51.5%**		
	Allison Roth	AG	668	4.9%		
			13,517	100.0%	25,968	52.4%

Summary of Results by Electoral Division

Electoral Division	Candidates	Political Affiliation	Valid Votes Received	Percentage of Votes Polled	Names on List of Electors	Percentage of Voter Turnout
09 Calgary-Fish Creek	Tore Badenduck	LIB	2,845	24.1%		
	Heather Forsyth	**PC**	**6,829**	**57.8%**		
	Mike Kuipers	AA	781	6.6%		
	Eric Leavitt	NDP	793	6.7%		
	Chris Sealy	AG	561	4.8%		
			11,809	100.0%	26,174	45.3%
10 Calgary-Foothills	Malcolm Forster	NDP	398	3.9%		
	Vincent S. Jansen-Van Doorn	AA	472	4.6%		
	Stephen Jenuth	LIB	3,561	34.7%		
	Len Webber	**PC**	**5,819**	**56.8%**		
			10,250	100.0%	27,739	37.0%
11 Calgary-Fort	**Wayne Cao**	**PC**	**4,137**	**53.9%**		
	Tyler Charkie	AG	439	5.7%		
	Travis P. Chase	AA	524	6.8%		
	Gerry Hart	LIB	1,786	23.3%		
	Leo Ollenberger	SPA	211	2.7%		
	Elizabeth A. Thomas	NDP	584	7.6%		
			7,681	100.0%	23,271	33.4%
12 Calgary-Glenmore	Larry R. Heather	SC	127	1.0%		
	Holly Heffernan	NDP	553	4.5%		
	Ernest McCutcheon	AA	571	4.6%		
	Avalon Roberts	LIB	4,364	35.2%		
	Evan Sklarski	AG	532	4.3%		
	Ron Stevens	**PC**	**6,263**	**50.5%**		
			12,410	100.0%	25,788	48.4%
13 Calgary-Hays	Bernie Amell	AG	378	4.4%		
	Sharon L. Howe	LIB	1,926	22.2%		
	Art Johnston	**PC**	**5,523**	**63.8%**		
	Robert Wawrzynowski	AA	534	6.2%		
	Rachel Weinfeld	NDP	298	3.4%		
			8,659	100.0%	24,936	34.8%
14 Calgary-Lougheed	Ryan Boucher	AG	471	4.4%		
	Tariq Khan	AA	445	4.2%		
	Matt Koczkur	NDP	365	3.4%		
	Al Pollock	LIB	2,972	28.1%		
	Dave Rodney	**PC**	**6,336**	**59.8%**		
			10,589	100.0%	26,209	40.6%
15 Calgary-Mackay	Giorgio Cattabeni	NDP	462	4.7%		
	Darryl G. Hawkins	LIB	2,617	26.4%		
	Shawn Hubbard	AA	626	6.3%		
	Gary Mar	**PC**	**5,575**	**56.2%**		
	Paul Martin	IND	200	2.0%		
	David McTavish	AG	445	4.5%		
			9,925	100.0%	27,866	35.8%
16 Calgary-McCall	Sean Brocklesby	AG	338	4.6%		
	Ina Given	AA	576	7.9%		
	Darshan S Kang	LIB	2,891	39.5%		
	Shiraz Shariff	**PC**	**3,195**	**43.6%**		
	Preet Sihota	NDP	328	4.5%		
			7,328	100.0%	21,831	33.9%

Summary of Results by Electoral Division

Electoral Division	Candidates	Political Affiliation	Valid Votes Received	Percentage of Votes Polled	Names on List of Electors	Percentage of Voter Turnout
17 Calgary-Montrose	Cyril Collingwood	AA	689	10.6%		
	Kevin Colton	AG	355	5.5%		
	Arthur Danielson	LIB	1,691	26.1%		
	Jason Nishiyama	NDP	420	6.5%		
	Hung Pham	**PC**	**3,323**	**51.3%**		
			6,478	100.0%	22,001	29.6%
18 Calgary-Mountain View	Ryan Cassell	AA	589	4.4%		
	John Donovan	NDP	712	5.3%		
	Mark Hlady	PC	4,088	30.4%		
	Mark MacGillivray	AG	884	6.6%		
	David Swann	**LIB**	**7,162**	**53.3%**		
			13,435	100.0%	27,299	49.5%
19 Calgary-North Hill	Brent Best	AA	627	6.2%		
	Aileen L. Machell	NDP	643	6.4%		
	Richard Magnus	**PC**	**4,369**	**43.2%**		
	Pat Murray	LIB	3,212	31.8%		
	Susan Stratton	AG	1,261	12.5%		
			10,112	100.0%	22,987	44.2%
20 Calgary-North West	Bob Brunet	NDP	520	3.7%		
	Jenell Friesen	AA	620	4.4%		
	Jeffery Krekoski	AG	637	4.5%		
	Greg Melchin	**PC**	**7,757**	**55.3%**		
	Judy Stewart	LIB	4,489	32.0%		
			14,023	100.0%	32,501	43.3%
21 Calgary-Nose Hill	Len Borowski	LIB	2,607	28.0%		
	Neil Brown	**PC**	**4,372**	**47.0%**		
	Raymond (Chick) Hurst	SC	180	1.9%		
	Dirk Huysman	NDP	549	5.9%		
	John Johnson	AG	583	6.3%		
	Bill McGregor	AA	1,009	10.8%		
			9,300	100.0%	23,572	39.6%
22 Calgary-Shaw	**Cindy Ady**	**PC**	**6,735**	**63.4%**		
	Barry Chase	AA	620	5.8%		
	Daniel Doherty	SPA	170	1.6%		
	Rick Papineau	AG	381	3.6%		
	John Roggeveen	LIB	2,410	22.7%		
	Jarrett Young	NDP	300	2.8%		
			10,616	100.0%	26,408	40.3%
23 Calgary-Varsity	Ronald Beninger	AA	765	5.4%		
	Harry B. Chase	**LIB**	**6,347**	**44.6%**		
	Mark Gabruch	NDP	637	4.5%		
	Richard Larson	AG	761	5.4%		
	Leonard Skowronski	SC	118	0.8%		
	Michael W. Smyth	PC	5,591	39.3%		
			14,219	100.0%	26,318	54.2%
24 Calgary-West	Chantelle Dubois	NDP	408	3.0%		
	John Keyes	AA	989	7.4%		
	James Kohut	AG	731	5.5%		
	Ron Liepert	**PC**	**6,969**	**52.1%**		
	Derek Smith	LIB	4,284	32.0%		
			13,381	100.0%	31,736	42.3%

Summary of Results by Electoral Division

Electoral Division	Candidates	Political Affiliation	Valid Votes Received	Percentage of Votes Polled	Names on List of Electors	Percentage of Voter Turnout
25 Edmonton-Beverly-Clareview	Benoit Couture	AG	141	1.4%		
	Philip Gamache	AA	458	4.4%		
	Ray Martin	**NDP**	**5,259**	**50.8%**		
	Sam Parmar	LIB	1,164	11.3%		
	Ken Shipka	SC	283	2.7%		
	Julius Yankowsky	PC	3,041	29.4%		
			10,346	100.0%	23,569	44.0%
26 Edmonton-Calder	**David Eggen**	**NDP**	**4,067**	**36.0%**		
	Vicki Kramer	AA	513	4.5%		
	Brent Rathgeber	PC	3,730	33.0%		
	Brad Smith	LIB	2,985	26.4%		
			11,295	100.0%	23,153	49.0%
27 Edmonton-Castle Downs	Peter Cross	NDP	1,314	10.9%		
	Chris Kibermanis	LIB	5,019	41.8%		
	Ross Korpi	SC	78	0.6%		
	Thomas Lukaszuk	**PC**	**5,022**	**41.8%**		
	Colin Presizniuk	AA	586	4.9%		
			12,019	100.0%	29,226	41.3%
28 Edmonton-Centre	Mary Elizabeth Archer	NDP	1,319	12.1%		
	Laurie Blakeman	**LIB**	**6,203**	**57.1%**		
	Tony Caterina	AA	280	2.6%		
	Linda Clements	SC	112	1.0%		
	David J. Parker	AG	333	3.1%		
	Don Weideman	PC	2,622	24.1%		
			10,869	100.0%	22,362	49.0%
29 Edmonton-Decore	Shirley Barg	NDP	1,525	15.4%		
	Bill Bonko	**LIB**	**4,434**	**44.8%**		
	Geoffrey Chevrier	SC	91	0.9%		
	Gary Masyk	AA	831	8.4%		
	Walter Szwender	PC	3,007	30.4%		
			9,888	100.0%	24,735	40.2%
30 Edmonton-Ellerslie	**Bharat Agnihotri**	**LIB**	**3,446**	**33.8%**		
	Marilyn Assheton-Smith	NDP	2,258	22.1%		
	Gurnam Dodd	PC	3,245	31.8%		
	Amelia Maciejewski	SC	238	2.3%		
	Eleanor Maroes	AA	1,009	9.9%		
			10,196	100.0%	23,563	43.4%
31 Edmonton-Glenora	Larry Booi	NDP	4,052	30.9%		
	Blaine Currie	AA	307	2.3%		
	Drew Hutton	PC	3,759	28.7%		
	Peter Johnston	AG	271	2.1%		
	Bruce Miller	**LIB**	**4,604**	**35.1%**		
	Walter Schachenhofer	SC	113	0.9%		
			13,106	100.0%	23,320	56.6%
32 Edmonton-Gold Bar	Manjit Dhaliwal	PC	2,572	18.3%		
	Dave Dowling	IND	167	1.2%		
	Delmar Hunt	AA	538	3.8%		
	Hugh MacDonald	**LIB**	**8,798**	**62.7%**		
	Keith Turnbull	NDP	1,967	14.0%		
			14,042	100.0%	25,326	55.8%

Summary of Results by Electoral Division

Electoral Division	Candidates	Political Affiliation	Valid Votes Received	Percentage of Votes Polled	Names on List of Electors	Percentage of Voter Turnout
33 Edmonton-Highlands-Norwood	Dale W. Ferris	IND	66	0.7%		
	Ray Loyer	AA	305	3.2%		
	Jason Manzevich	LIB	1,035	10.7%		
	Terry Martiniuk	PC	2,208	22.8%		
	Brian Mason	**NDP**	**6,054**	**62.6%**		
			9,668	100.0%	22,832	42.6%
34 Edmonton-Manning	Ross Adshead	AG	240	2.2%		
	Dan Backs	**LIB**	**3,929**	**36.1%**		
	Laurie Lang	NDP	2,383	21.9%		
	Mike Pietramala	AA	532	4.9%		
	Sean Tisdall	SC	158	1.5%		
	Tony Vandermeer	PC	3,647	33.5%		
			10,889	100.0%	25,163	43.4%
35 Edmonton-McClung	Reuben Bauer	AA	401	3.1%		
	Patrick Conlin	SC	105	0.8%		
	Lorne Dach	NDP	1,358	10.4%		
	Mo Elsalhy	**LIB**	**5,859**	**44.9%**		
	Mark Norris	PC	5,333	40.8%		
			13,056	100.0%	25,269	51.8%
36 Edmonton-Meadowlark	Lance Burns	NDP	1,306	12.2%		
	Aaron Campbell	AA	446	4.1%		
	Amanda Doyle	AG	243	2.3%		
	Bob Maskell	PC	4,242	39.5%		
	Peggy Morton	IND	76	0.7%		
	Maurice Tougas	**LIB**	**4,435**	**41.3%**		
			10,748	100.0%	23,845	45.3%
37 Edmonton-Mill Creek	Robert J. Alford	AA	523	4.3%		
	Aman Gill	LIB	4,289	35.6%		
	Cameron Johnson	IND	72	0.6%		
	Eric Stieglitz	AG	386	3.2%		
	Nathan Taylor	NDP	1,709	14.2%		
	Gene Zwozdesky	**PC**	**5,070**	**42.1%**		
			12,049	100.0%	24,419	49.5%
38 Edmonton-Mill Woods	Naresh Bhardwaj	PC	2,992	28.7%		
	Weslyn Mather	**LIB**	**5,012**	**48.0%**		
	Lloyd Nelson	NDP	1,565	15.0%		
	Naomi Rankin	CP - A	42	0.4%		
	Charles Relland	AA	829	7.9%		
			10,440	100.0%	23,319	45.0%
39 Edmonton-Riverview	David Edgar	AA	313	2.0%		
	Fred Horne	PC	3,575	22.8%		
	John Lackey	AG	357	2.3%		
	Donna Martyn	NDP	1,058	6.7%		
	David W. Power	SC	116	0.7%		
	Kevin Taft	**LIB**	**10,280**	**65.5%**		
			15,699	100.0%	25,060	62.9%
40 Edmonton-Rutherford	Anita Ashmore	SC	210	1.6%		
	R. J. (Bob) Ewart	AA	516	3.9%		
	Ian McClelland	PC	4,173	31.8%		
	Rick Miller	**LIB**	**7,221**	**55.1%**		
	George A. Slade	NDP	995	7.6%		
			13,115	100.0%	24,096	54.6%

Summary of Results by Electoral Division

Electoral Division	Candidates	Political Affiliation	Valid Votes Received	Percentage of Votes Polled	Names on List of Electors	Percentage of Voter Turnout
41 Edmonton-Strathcona	Jeremy Burns	AA	273	2.2%		
	Adrian Cole	AG	288	2.3%		
	Kelly Graham	SC	160	1.3%		
	Steven Leard	LIB	1,854	15.1%		
	Raj Pannu	**NDP**	**7,463**	**60.7%**		
	Shannon Stubbs	PC	2,266	18.4%		
			12,304	100.0%	24,830	49.9%
42 Edmonton-Whitemud	John Andrews	IND	74	0.5%		
	Brian Fleck	NDP	1,639	10.1%		
	Dave Hancock	**PC**	**7,494**	**46.1%**		
	Kathy Rayner	AA	471	2.9%		
	Donna L Smith	LIB	6,568	40.4%		
			16,246	100.0%	30,949	52.6%
43 Airdrie-Chestermere	John Burke	LIB	1,633	13.8%		
	Bradley Gaida	AA	758	6.4%		
	Jerry Gautreau	SC	178	1.5%		
	Carol Haley	**PC**	**6,842**	**57.8%**		
	Bob Lefurgey	SPA	394	3.3%		
	Grant Massie	NDP	569	4.8%		
	Angela Scully	AG	434	3.7%		
	Jeff Willerton	AP	1,036	8.7%		
			11,844	100.0%	30,096	39.5%
44 Athabasca-Redwater	Nicole Belland	LIB	3,253	27.2%		
	Mike Cardinal	**PC**	**5,707**	**47.7%**		
	Luke De Smet	AG	252	2.1%		
	Leonard Fish	SC	177	1.5%		
	Peter Opryshko	NDP	1,397	11.7%		
	Sean Whelan	AA	1,184	9.9%		
			11,970	100.0%	24,074	49.9%
45 Banff-Cochrane	Bob Argent	AA	477	5.9%		
	Melissa Cambridge	NDP	467	5.8%		
	Chris Foote	AG	1,204	15.0%		
	Ian McDougall	LIB	1,648	20.5%		
	Janis Tarchuk	**PC**	**4,238**	**52.8%**		
			8,034	100.0%	21,330	38.0%
46 Barrhead-Morinville-Westlock	Alan Fiebich	LIB	2,310	19.4%		
	Carl Haugen	SC	407	3.4%		
	Peggy Kirkeby	NDP	1,113	9.3%		
	Ken Kowalski	**PC**	**7,066**	**59.3%**		
	Mike Radojcic	AA	1,020	8.6%		
			11,916	100.0%	22,732	52.6%
47 Battle River-Wainwright	**Doug Griffiths**	**PC**	**6,406**	**65.0%**		
	Len Legault	NDP	616	6.3%		
	Gordon Rogers	LIB	1,069	10.8%		
	Robin Skitteral	SC	320	3.2%		
	Orest Werezak	AA	1,442	14.6%		
			9,853	100.0%	20,368	48.5%
48 Bonnyville-Cold Lake	**Denis Ducharme**	**PC**	**3,621**	**63.7%**		
	Shane Gervais	AA	973	17.1%		
	Lloyd Mildon	LIB	781	13.7%		
	Denise Ogonoski	NDP	311	5.5%		
			5,686	100.0%	17,704	32.3%

Summary of Results by Electoral Division

Electoral Division	Candidates	Political Affiliation	Valid Votes Received	Percentage of Votes Polled	Names on List of Electors	Percentage of Voter Turnout
49 Cardston-Taber-Warner	Luann Bannister	NDP	185	2.1%		
	Lindsay Ferguson	AG	225	2.5%		
	Paul Hinman	**AA**	**3,885**	**44.0%**		
	Broyce Jacobs	PC	3,756	42.5%		
	Paula Shimp	LIB	783	8.9%		
			8,834	100.0%	19,030	46.7%
50 Cypress-Medicine Hat	Stuart Angle	LIB	2,222	26.4%		
	Cliff Anten	NDP	358	4.3%		
	Leonard Mitzel	**PC**	**4,628**	**55.0%**		
	Dan H. Pierson	AA	652	7.7%		
	Eric Solberg	SC	562	6.7%		
			8,422	100.0%	22,181	38.2%
51 Drayton Valley-Calmar	**Tony Abbott**	**PC**	**5,225**	**59.3%**		
	Thomas Cliff	SC	243	2.8%		
	Viona Cunningham	AA	766	8.7%		
	Edwin Erickson	AG	929	10.5%		
	Laura Higgerty	LIB	890	10.1%		
	Elmer Knopp	IND	116	1.3%		
	Lynn Oberle	NDP	642	7.3%		
			8,811	100.0%	19,214	46.1%
52 Drumheller-Stettler	Richard Bough	NDP	869	8.3%		
	David Carnegie	SPA	465	4.5%		
	Dave France	AA	1,414	13.6%		
	Mary-Lou Kloppenburg	SC	279	2.7%		
	Shirley McClellan	**PC**	**6,772**	**65.0%**		
	Eileen Walker	AP	616	5.9%		
			10,415	100.0%	20,653	50.7%
53 Foothills-Rocky View	Herb Coburn	LIB	1,956	17.4%		
	Jason Herasemluk	AA	1,088	9.7%		
	F. L. (Ted) Morton	**PC**	**6,782**	**60.3%**		
	Roland Schmidt	NDP	232	2.1%		
	Shelley Willson	AG	1,188	10.6%		
			11,246	100.0%	22,420	50.5%
54 Fort McMurray-Wood Buffalo	**Guy C. Boutilier**	**PC**	**4,433**	**63.2%**		
	Russell W. (Russ) Collicott	LIB	1,802	25.7%		
	Eugene Eklund	AA	224	3.2%		
	Dave Malka	NDP	462	6.6%		
	Reginald Normore	IND	94	1.3%		
			7,015	100.0%	26,618	26.4%
55 Fort Saskatchewan-Vegreville	Wes Buyarski	NDP	1,633	12.8%		
	Byron King	AA	1,411	11.1%		
	Mark R. Patterson	SC	379	3.0%		
	Peter Schneider	LIB	3,160	24.8%		
	Ed Stelmach	**PC**	**6,160**	**48.3%**		
			12,743	100.0%	24,831	51.4%
56 Grande Prairie-Smoky	**Mel Knight**	**PC**	**4,369**	**56.4%**		
	Neil Peacock	LIB	1,965	25.4%		
	Hank Rahn	AA	685	8.8%		
	Georgina Szoke	NDP	724	9.4%		
			7,743	100.0%	22,083	35.2%

Summary of Results by Electoral Division

Electoral Division	Candidates	Political Affiliation	Valid Votes Received	Percentage of Votes Polled	Names on List of Electors	Percentage of Voter Turnout
57 Grande Prairie-Wapiti	**Gordon Graydon**	**PC**	**4,346**	**55.1%**		
	John Hilton-O'Brien	AA	546	6.9%		
	Jerry MacDonald	NDP	971	12.3%		
	Cibylla Rakestraw	LIB	1,681	21.3%		
	Allan Webber	AG	348	4.4%		
			7,892	100.0%	21,683	36.5%
58 Highwood	Lori Czerwinski	LIB	1,846	17.4%		
	George Groeneveld	**PC**	**6,737**	**63.6%**		
	Sheelagh Matthews	AG	547	5.2%		
	Cory Morgan	SPA	300	2.8%		
	Catherine Whelan Costen	NDP	433	4.1%		
	Brian Wickhorst	AA	731	6.9%		
			10,594	100.0%	23,519	45.2%
59 Innisfail-Sylvan Lake	Garth Davis	LIB	1,817	16.2%		
	Chris Janke	NDP	585	5.2%		
	Luke Ouellette	**PC**	**6,208**	**55.4%**		
	Randy Thorsteinson	AA	2,241	20.0%		
	Wilf Tricker	SC	359	3.2%		
			11,210	100.0%	24,087	46.7%
60 Lac La Biche-St. Paul	Dickson Broomfield	LIB	1,879	20.6%		
	Ray Danyluk	**PC**	**4,896**	**53.6%**		
	Phil Goebel	NDP	649	7.1%		
	Oscar Lacombe	AA	1,703	18.7%		
			9,127	100.0%	18,451	49.6%
61 Lacombe-Ponoka	Teena Cormack	SC	461	3.5%		
	Jim Graves	NDP	1,133	8.7%		
	Ed Klop	AA	2,349	18.0%		
	Ray Prins	**PC**	**6,923**	**52.9%**		
	Glen T Simmonds	LIB	2,214	16.9%		
			13,080	100.0%	26,373	49.8%
62 Leduc-Beaumont-Devon	Joyce Assen	LIB	3,426	26.5%		
	Dave Dalke	AA	1,140	8.8%		
	Stephen Lindop	AG	382	3.0%		
	Katie Oppen	NDP	902	7.0%		
	Karen Richert	SC	250	1.9%		
	George Rogers	**PC**	**6,814**	**52.8%**		
			12,914	100.0%	27,025	47.9%
63 Lesser Slave Lake	Doris Bannister	NDP	354	5.9%		
	Pearl Calahasen	**PC**	**3,903**	**64.9%**		
	Ian Hopfe	AG	254	4.2%		
	Jonathan Pleckaitis	LIB	530	8.8%		
	Valerie Rahn	AA	969	16.1%		
			6,010	100.0%	19,259	31.4%
64 Lethbridge-East	Rod Fong	PC	4,703	36.9%		
	Erin Matthews	AG	360	2.8%		
	Gaye Metz	NDP	606	4.8%		
	Bridget Pastoor	**LIB**	**5,338**	**41.9%**		
	Darren Popik	SC	252	2.0%		
	Brian Stewart	AA	1,472	11.6%		
			12,731	100.0%	26,430	48.4%

Summary of Results by Electoral Division

Electoral Division	Candidates	Political Affiliation	Valid Votes Received	Percentage of Votes Polled	Names on List of Electors	Percentage of Voter Turnout
65 Lethbridge-West	Bal Boora	LIB	3,629	32.8%		
	Clint Dunford	**PC**	**4,411**	**39.8%**		
	Mark Sandilands	NDP	1,357	12.3%		
	Scott Sawatsky	SC	375	3.4%		
	Andrea Sheridan	AG	385	3.5%		
	Merle Terlesky	AA	913	8.2%		
			11,070	100.0%	24,471	45.5%
66 Little Bow	Brian Cook	SC	554	6.1%		
	Arij Langstraat	LIB	1,961	21.7%		
	Hugh Logie	NDP	328	3.6%		
	Barry McFarland	**PC**	**4,899**	**54.2%**		
	Jay Phin	AA	857	9.5%		
	Grant Shaw	SPA	433	4.8%		
			9,032	100.0%	19,835	45.8%
67 Livingstone-Macleod	**David Coutts**	**PC**	**5,097**	**51.0%**		
	George Lyster	AA	1,492	14.9%		
	Joyce Thomas	NDP	628	6.3%		
	Jim Walker	SPA	339	3.4%		
	Chris Watts	AG	391	3.9%		
	Craig Whitehead	LIB	2,044	20.5%		
			9,991	100.0%	22,361	44.9%
68 Medicine Hat	Diana Arnott	NDP	547	5.2%		
	Karen Charlton	LIB	3,419	32.5%		
	Scott Cowan	AA	1,060	10.1%		
	Jonathan Lorentzen	SC	242	2.3%		
	Rob Renner	**PC**	**5,261**	**50.0%**		
			10,529	100.0%	25,746	41.2%
69 Olds-Didsbury-Three Hills	Christopher Davies	NDP	257	2.1%		
	Sarah Henckel-Sutmoller	AG	469	3.8%		
	Myrna Kissick	SC	143	1.2%		
	Richard Marz	**PC**	**7,277**	**59.4%**		
	Gordon Quantz	AA	2,023	16.5%		
	Brian Vasseur	SPA	746	6.1%		
	Tony Vonesch	LIB	1,336	10.9%		
			12,251	100.0%	21,718	56.6%
70 Peace River	Adam Bourque	LIB	1,092	20.8%		
	Garry Checknita	AA	537	10.2%		
	Stephen Crocker	NDP	546	10.4%		
	Patsy Lindberg	SC	194	3.7%		
	Frank Oberle	**PC**	**2,884**	**54.9%**		
			5,253	100.0%	17,142	30.7%
71 Red Deer-North	Steven Bedford	NDP	432	5.0%		
	Colin Fisher	AG	244	2.8%		
	Mary Anne Jablonski	**PC**	**3,733**	**42.8%**		
	Norm McDougall	LIB	2,647	30.4%		
	Rand Sisson	AA	1,657	19.0%		
			8,713	100.0%	22,419	39.1%
72 Red Deer-South	Patti Argent	AA	1,418	11.9%		
	Victor Doerksen	**PC**	**5,373**	**44.9%**		
	Walter Kubanek	LIB	4,077	34.1%		
	Judy Milne	SPA	261	2.2%		
	Jeff Sloychuk	NDP	835	7.0%		
			11,964	100.0%	27,486	43.7%

Summary of Results by Electoral Division

Electoral Division	Candidates	Political Affiliation	Valid Votes Received	Percentage of Votes Polled	Names on List of Electors	Percentage of Voter Turnout
73 Rocky Mountain House	Lavern J. Ahlstrom	SC	1,265	12.3%		
	Bruce Hutton	SPA	503	4.9%		
	Jennifer Isaac	AG	335	3.3%		
	Anthony Jones	NDP	300	2.9%		
	Ty Lund	**PC**	**5,773**	**56.3%**		
	Susan M. Scott	LIB	1,266	12.4%		
	Ed Wilhite	AA	807	7.9%		
			10,249	100.0%	21,587	47.7%
74 Sherwood Park	Gordon Barrett	SC	474	3.1%		
	Iris Evans	**PC**	**7,281**	**48.1%**		
	Cora Labonte	AA	444	2.9%		
	Lynn Lau	AG	362	2.4%		
	Louise Rogers	LIB	5,587	36.9%		
	Tim Sloan	NDP	996	6.6%		
			15,144	100.0%	26,501	57.2%
75 Spruce Grove-Sturgeon-St. Albert	Dale Apostal	NDP	1,020	7.5%		
	Glen Blaylock	SC	170	1.2%		
	Ray Boudreau	LIB	5,540	40.7%		
	Tim Friesen	AA	741	5.4%		
	Doug Horner	**PC**	**6,139**	**45.1%**		
			13,610	100.0%	27,709	49.3%
76 St. Albert	Conrad Bitangcol	AG	407	2.7%		
	Jack Flaherty	**LIB**	**6,476**	**42.6%**		
	Michaela Meldrum	AA	591	3.9%		
	Mary O'Neill	PC	6,062	39.9%		
	Travis Thompson	NDP	1,652	10.9%		
			15,188	100.0%	28,872	52.7%
77 Stony Plain	Marilyn Burns	AA	1,904	15.2%		
	Bill Fraser	LIB	3,381	27.0%		
	Fred Lindsay	**PC**	**5,581**	**44.5%**		
	Henry Neumann	SC	310	2.5%		
	Ruth Yanor	NDP	1,362	10.9%		
			12,538	100.0%	26,086	48.2%
78 Strathcona	Thomas Elchuk	NDP	1,145	8.2%		
	Jon Friel	LIB	4,115	29.4%		
	Rob Lougheed	**PC**	**6,871**	**49.1%**		
	Roberta McDonald	SPA	297	2.1%		
	Brian Rembowski	SC	329	2.4%		
	Ryan Seto	AA	467	3.3%		
	Bruce Stubbs	AP	773	5.5%		
			13,997	100.0%	27,983	50.3%
79 Strathmore-Brooks	Carrol Jaques	LIB	1,178	12.8%		
	Jay Kolody	SPA	576	6.2%		
	Don MacFarlane	NDP	416	4.5%		
	Rudy Martens	SC	319	3.5%		
	Lyle Oberg	**PC**	**5,916**	**64.1%**		
	Mark D Ogden	AA	831	9.0%		
			9,236	100.0%	25,686	36.2%
80 Vermilion-Lloydminster	David Benoit	AA	2,437	26.6%		
	Lloyd Snelgrove	**PC**	**5,466**	**59.7%**		
	Ray Stone	NDP	553	6.0%		
	Patricia Thomas	LIB	706	7.7%		
			9,162	100.0%	21,796	42.1%

Summary of Results by Electoral Division

Electoral Division	Candidates	Political Affiliation	Valid Votes Received	Percentage of Votes Polled	Names on List of Electors	Percentage of Voter Turnout
81 West Yellowhead	Earle Cunningham	AA	675	8.2%		
	Rob Jolly	LIB	1,666	20.3%		
	Barry Madsen	NDP	1,771	21.6%		
	Monika Schaefer	AG	343	4.2%		
	Ivan Strang	**PC**	**3,753**	**45.7%**		
			8,208	100.0%	17,706	46.5%
82 Wetaskiwin-Camrose	Keith Elliott	LIB	2,713	24.0%		
	LeRoy Johnson	**PC**	**6,177**	**54.7%**		
	Clay Lawson	NDP	909	8.0%		
	Dale Trefz	AA	1,194	10.6%		
	Janice H. Wolter	SC	309	2.7%		
			11,302	100.0%	24,198	46.9%
83 Whitecourt-Ste. Anne	David Dow	AA	2,331	24.2%		
	George Higgerty	LIB	1,219	12.7%		
	Leah Redmond	NDP	996	10.4%		
	George VanderBurg	**PC**	**5,073**	**52.7%**		
			9,619	100.0%	20,681	46.8%

Note: Percentage of voter turnout includes rejected and declined ballots, in addition to valid ballots cast, as reflected in the poll-by-poll results commencing on page 80.

Names appear in the order and as recorded on ballots. Names in bold print represent elected candidates.

Party Abbreviations:

AA: Alberta Alliance Party
AG: Alberta Green Party
AP: Alberta Party
CP - A: Communist Party - Alberta
IND: Independent (no political party affiliation)
LIB: Alberta Liberal Party
NDP: Alberta New Democratic Party
PC: Progressive Conservative Association of Alberta
SC: Alberta Social Credit Party
SPA: Separation Party of Alberta

Comparative Statistics - General Election 1979 - 2004
Overall Summary of Ballots Cast and Percentage of Voter Turnout

Election	Valid Ballots	Rejected/Declined Ballots	Ballots Cast	Names on List	Voter Turnout
2004	890,635	3,956	894,591	2,001,287	44.70
2001	1,013,152	2,692	1,015,844	1,922,721	52.83
1997	945,713	2,625	948,338	1,764,128	53.75
1993	989,025	2,447	991,472	1,646,729	60.21
1989	829,189	2,051	831,240	1,550,867	53.60
1986	713,654	1,722	715,376	1,514,182	47.25
1982	944,936	2,708	947,644	1,435,752	66.00
1979	710,963	2,691	713,654	1,215,490	58.71

Note: Historically, the largest voter turnout was 81.8%, which occurred at the General Election of August 22, 1935. The smallest voter turnout, prior to 2004, was 47.25% on May 8, 1986.

Candidate Summary of Results
General Election Results – Monday, November 22, 2004

Registered Political Party or Independent Candidate	Candidates		Votes Received	Percentage of Vote
	Nominated	Elected		
Alberta Alliance Party	83	1	77,466	8.70
Alberta Greens	49	0	24,451	2.75
Alberta Liberal Party	82	16	261,737	29.39
Alberta New Democratic Party	83	4	90,829	10.20
Alberta Party	4	0	2,481	0.28
Alberta Social Credit Party	42	0	10,998	1.23
Communist Party – Alberta	2	0	98	0.01
Progressive Conservative Association of Alberta	83	62	416,886	46.80
Separation Party of Alberta	12	0	4,695	0.53
Independent Candidates	10	0	994	0.11
TOTAL	450	83	890,635	100.00

Note: The total number of candidates nominated represents the number of candidates who contested the election. No candidates were nominated by the Equity Party or the Reform Party of Alberta.

Candidate Summary of Results
General Election Results – Monday, March 12, 2001

Registered Political Party or Independent Candidate	Candidates Nominated	Candidates Elected	Votes Received	Percentage of Vote
Alberta First Party	16	0	8,851	0.87
Alberta Greens	10	0	2,850	0.28
Alberta Liberal Party	83	7	276,854	27.33
Alberta New Democratic Party	83	2	81,339	8.03
Alberta Social Credit Party	12	0	5,361	0.53
Communist Party – Alberta	2	0	117	0.01
Progressive Conservative Association of Alberta	83	74	627,252	61.91
Independent Candidates	29	0	10,528	1.04
TOTAL	318	83	1,013,152	100.00

Note: The total number of candidates nominated represents the number of candidates who contested the election. No candidates were nominated by the following parties: Alberta Party Political Association, Equity Party, Natural Law Party or the Reform Party of Alberta.

General Election Results - Tuesday, March 11, 1997

Registered Political Party or Independent Candidate	Candidates Nominated	Candidates Elected	Votes Received	Percentage of Vote
Alberta Greens	7	0	1,039	0.11
Alberta Liberal Party	83	18	309,748	32.75
Alberta New Democratic Party	77	2	83,292	8.81
Alberta Social Credit Party	70	0	64,667	6.84
Communist Party - Alberta	1	0	61	0.01
Forum Party	4	0	597	0.06
Natural Law Party of Alberta	16	0	1,303	0.14
Progressive Conservative Association of Alberta	83	63	483,914	51.17
Independent Candidates	6	0	1,092	0.11
TOTAL	347	83	945,713	100.00

Note: The total number of candidates nominated represents the number of candidates who contested the election. No candidates were nominated by the Alliance Party of Alberta or the Reform Party of Alberta.

Candidate Summary of Results
General Election Results - Tuesday, June 15, 1993

Registered Political Party or Independent Candidate	Candidates Nominated	Candidates Elected	Votes Received	Percentage of Vote
Alberta Greens	11	0	1,995	0.20
Alberta Liberal Party	83	32	392,899	39.73
Alberta New Democratic Party	83	0	108,883	11.01
Alberta Social Credit Party	39	0	23,885	2.41
Alliance Party of Alberta	4	0	3,548	0.36
Communist Party - Alberta	1	0	47	0.00
Confederation of Regions Party of Alberta	12	0	3,556	0.36
Natural Law Party of Alberta	45	0	5,017	0.51
Progressive Conservative Association of Alberta	83	51	439,981	44.49
Independent Candidates	21	0	9,214	0.93
TOTAL	382	83	989,025	100.00

Note: The total number of candidates nominated represents the number of candidates who contested the election. No candidates were nominated by the Reform Party of Alberta.

General Election Results - Monday, March 20, 1989

Registered Political Party or Independent Candidate	Candidates Nominated	Candidates Elected	Votes Received	Percentage of Vote
Alberta Liberal Party	83	8	237,787	28.68
Alberta New Democratic Party	83	16	217,972	26.29
Alberta Social Credit Party	6	0	3,939	0.47
Communist Party - Alberta	2	0	85	0.01
Progressive Conservative Association of Alberta	83	59	367,244	44.29
Independent Candidates	10	0	2,162	0.26
TOTAL	267	83	829,189	100.00

Note: The total number of candidates nominated represents the number of candidates who contested the election. No Candidates were nominated by the following parties: Alberta Independence Party, Alberta Political Alliance, Confederation of Regions Party of Alberta, Heritage Party of Alberta or the Representative Party of Alberta.

Candidate Summary of Results
General Election Results - Thursday, May 8, 1986

Registered Political Party or Independent Candidate	Candidates Nominated	Candidates Elected	Votes Received	Percentage of Vote
Alberta Liberal Party	63	4	87,239	12.22
Alberta New Democratic Party	83	16	208,561	29.22
Communist Party of Alberta	6	0	199	0.03
Confederation of Regions Party of Alberta	6	0	2,866	0.40
Heritage Party of Alberta	6	0	601	0.08
Progressive Conservative Association of Alberta	83	61	366,783	51.40
Representative Party of Alberta	46	2	36,656	5.14
Western Canada Concept Party of Alberta	20	0	4,615	0.65
Independent Candidates	20	0	6,134	0.86
TOTAL	333	83	713,654	100.00

Note: The total number of candidates nominated represents the number of candidates who contested the election. No candidates were nominated by the Alberta Political Alliance Party or the Alberta Social Credit Party.

General Election Results - Tuesday, November 2, 1982

Registered Political Party or Independent Candidate	Candidates Nominated	Candidates Elected	Votes Received	Percentage of Vote
Alberta Liberal Party	29	0	17,074	1.81
Alberta New Democratic Party	79	2	177,166	18.75
Alberta Reform Movement	14	0	6,258	0.66
Alberta Social Credit Party	23	0	7,843	0.83
Communist Party of Alberta	8	0	389	0.04
Progressive Conservative Association of Alberta	79	75	588,485	62.28
Western Canada Concept Party of Alberta	78	0	111,131	11.76
Independent Candidates	34	2	36,590	3.87
TOTAL	344	79	944,936	100.00

Note: The total number of candidates nominated represents the number of candidates who contested the election. No candidates were nominated by the Unparty Party (Alberta).

Candidate Summary of Results
General Election Results - Wednesday, March 14, 1979

Registered Political Party or Independent Candidate	Candidates Nominated	Candidates Elected	Votes Received	Percentage of Vote
Alberta Liberal Party	78	0	43,792	6.16
Alberta New Democratic Party	79	1	111,984	15.75
Alberta Social Credit Party	79	4	141,284	19.87
Communist Party of Alberta	7	0	357	0.05
Progressive Conservative Association of Alberta	79	74	408,097	57.40
Independent Candidates	12	0	5,449	0.77
TOTAL	334	79	710,963	100.00

Note: The total number of candidates nominated represents the number of candidates who contested the election. All registered parties nominated candidates to contest the election.

Electoral Summary
1905 - 2004

The number of provincial electoral divisions has increased from 25 at the first general election in 1905 to 83 at the 1986 election. Electoral division boundaries are reviewed by an independent commission in accordance with the *Electoral Boundaries Commission Act*.

The following is a summary of the changes:

Legislative Assembly	Date of Election	Number of Electoral Divisions	Number of Members Elected	Distribution of Seats by Political Affiliation	
1	1905, Thursday, November 9	25	25	Liberal Conservative	22 3
2	1909, Monday, March 22	39	41 – Calgary & Edmonton had 2 members each	Liberal Conservative Socialist Independent Liberal Independent	36 2 1 1 1
3	1913, Thursday, April 17	55	56 – Edmonton had 2 members	Liberal Conservative	39 17
4	1917, Thursday, June 7	56	58 – 2 military elected at large	Liberal Conservative Independent Labour	34 19 2 1
5	1921, Monday, July 18	52	61 – Edmonton & Calgary each had 5 members & Medicine Hat had 2	United Farmers Liberal Labour Independent	38 15 4 4
6	1926, Monday, June 28	52	61 – Edmonton & Calgary each had 5 members & Medicine Hat had 2	United Farmers Liberal Labour Conservative Independent Labour	43 7 5 5 1
7	1930, Thursday, June 19	53	63 – Edmonton & Calgary had 6 members each	United Farmers Liberal Conservative Labour Independent	39 11 6 4 3
8	1935, Thursday, August 22	53	63 – Edmonton & Calgary had 6 members each	Social Credit Liberal Conservative	56 5 2

Legislative Assembly	Date of Election	Number of Electoral Divisions	Number of Members Elected	Distribution of Seats by Political Affiliation	
9	1940, Thursday, March 21	49	57 – Edmonton & Calgary had 5 members each	Social Credit	36
				Independent	19
				Liberal	1
				Labour	1
10	1944, Tuesday, August 8	49	57 – Edmonton & Calgary had 5 members each	Social Credit	51
				Independent	3
				CCF	2
				Veterans Party	1
11	1948, Tuesday, August 17	49	57 – Edmonton & Calgary had 5 members each	Social Credit	51
				Liberal	2
				CCF	2
				Independent Social Credit	1
				Independent	1
12	1952, Tuesday, August 5	50	60 – Edmonton & Calgary had 6 members each	Social Credit	53
				Liberal	3
				Independent Social Credit	1
				CCF	1
				Conservative	1
				PC	1
13	1955, Wednesday, June 29	50	61 – Edmonton had 7 members & Calgary had 6 members	Social Credit	37
				Liberal	15
				Conservative	3
				CCF	2
				Liberal Conservative	1
				Independent Social Credit	1
				Independent	1
				Coalition	1
14	1959, Thursday, June 18	65	65	Social Credit	61
				Liberal	1
				PC	1
				Independent Social Credit	1
				Coalition	1
15	1963, Monday, June 17	63	63	Social Credit	60
				Liberal	2
				Coalition	1
16	1967, Tuesday, May 23	65	65	Social Credit	55
				PC	6
				Liberal	3
				Independent	1

Legislative Assembly	Date of Election	Number of Electoral Divisions	Number of Members Elected	Distribution of Seats by Political Affiliation	
17	1971, Monday, August 30	75	75	PC	49
				Social Credit	25
				NDP	1
18	1975, Wednesday, March 26	75	75	PC	69
				Social Credit	4
				NDP	1
				Independent	1
19	1979, Wednesday, March 14	79	79	PC	74
				Social Credit	4
				NDP	1
20	1982, Tuesday, November 2	79	79	PC	75
				NDP	2
				Independent	2
21	1986, Thursday, May 8	83	83	PC	61
				NDP	16
				Liberal	4
				RPA	2
22	1989, Monday, March 20	83	83	PC	59
				NDP	16
				Liberal	8
23	1993, Tuesday, June 15	83	83	PC	51
				Liberal	32
24	1997, Tuesday, March 11	83	83	PC	63
				Liberal	18
				NDP	2
25	2001, Monday, March 12	83	83	PC	74
				Liberal	7
				NDP	2
26	2004, Monday, November 22	83	83	PC	62
				Liberal	16
				NDP	4
				AA	1

Note:
AA - Alberta Alliance Party
CCF - Cooperative Commonwealth Federation
NDP - New Democratic Party
PC - Progressive Conservative
RPA - Representative Party of Alberta

List of Returning Officers
(Enumeration and General Election)

Electoral Division	Name	Residence
01 Dunvegan-Central Peace	Larry Chorney	Fairview
02 Calgary-Bow	Sylvia Langlois	Calgary
03 Calgary-Buffalo	Carol Potter	Calgary
04 Calgary-Cross	Wally Clarke	Calgary
05 Calgary-Currie	Sandra Penner	Calgary
06 Calgary-East	Le-Ann Lundgren	Calgary
07 Calgary-Egmont	Doreen Green	Calgary
08 Calgary-Elbow	Norma Gilbert	Calgary
09 Calgary-Fish Creek	Wendy Watson	Calgary
10 Calgary-Foothills	Maureen Sullivan	Calgary
11 Calgary-Fort	Sheila Cooper	Calgary
12 Calgary-Glenmore	Carol Kiernan	Calgary
13 Calgary-Hays	Tracy Cochrane	Calgary
14 Calgary-Lougheed	Margaret Tatham	Calgary
15 Calgary-Mackay	Barry Rupert	Calgary
16 Calgary-McCall	Shirley Barwise	Calgary
17 Calgary-Montrose	Lynn Warkentin	Calgary
18 Calgary-Mountain View	Margot Aftergood* Lisa Scheffelmaier**	Calgary Calgary
19 Calgary-North Hill	Belva Moodie	Calgary
20 Calgary-North West	Carleen Severs	Calgary
21 Calgary-Nose Hill	Nels Crowther	Calgary
22 Calgary-Shaw	Sandra Fedorchuk	Calgary
23 Calgary-Varsity	Mary Lou Robertson	Calgary
24 Calgary-West	Barry Whistlecraft	Calgary
25 Edmonton-Beverly-Clareview	Roger Poloway	Edmonton
26 Edmonton-Calder	Verna Acton	Edmonton
27 Edmonton-Castle Downs	Elizabeth Burk	Edmonton
28 Edmonton-Centre	Maureen Tetzlaff	Edmonton
29 Edmonton-Decore	William Maxim	Edmonton
30 Edmonton-Ellerslie	Dennis Seelochan	Edmonton
31 Edmonton-Glenora	Kathy Strawson	Edmonton
32 Edmonton-Gold Bar	Tom Forgrave	Edmonton
33 Edmonton-Highlands-Norwood	Dan Papirnik	Edmonton
34 Edmonton-Manning	Walter Ewoniak	Edmonton
35 Edmonton-McClung	Donald Clarke	Edmonton
36 Edmonton-Meadowlark	Donald McCallum	Edmonton
37 Edmonton-Mill Creek	Dennis Koroluk	Edmonton
38 Edmonton-Mill Woods	Jacqueline Elton	Edmonton
39 Edmonton-Riverview	Teresa Griffiths	Edmonton
40 Edmonton-Rutherford	Ried Zittlau	Edmonton

*Appointed for August/September 2004 Enumeration
**Appointed for November 22, 2004 Provincial General Election

List of Returning Officers
(Enumeration and General Election)

Electoral Division	Name	Residence
41 Edmonton-Strathcona	Leslie Silver	Edmonton
42 Edmonton-Whitemud	Bernard Zolner	Edmonton
43 Airdrie-Chestermere	Herbert Buchanan	Airdrie
44 Athabasca-Redwater	Joanne Hrycun	Gibbons
45 Banff-Cochrane	Susann Britton	Canmore
46 Barrhead-Morinville-Westlock	Clement Fagnan	Westlock
47 Battle River-Wainwright	Sue Frissell	Wainwright
48 Bonnyville-Cold Lake	Robert Engleder	Cold Lake
49 Cardston-Taber-Warner	Daryll Leavitt	Cardston
50 Cypress-Medicine Hat	Lyn Dillenbeck	Foremost
51 Drayton Valley-Calmar	Donna Palmer	Drayton Valley
52 Drumheller-Stettler	Keith Peers	Drumheller
53 Foothills-Rocky View	Pam Kondrat	Airdrie
54 Fort McMurray-Wood Buffalo	Pauline Gauthier	Fort McMurray
55 Fort Saskatchewan-Vegreville	Margaret Wade	Fort Saskatchewan
56 Grande Prairie-Smoky	Lana Fjellner	Valleyview
57 Grande Prairie-Wapiti	Betty Phillips-Simpson	Grande Prairie
58 Highwood	Kellie Cartwright	High River
59 Innisfail-Sylvan Lake	Kenneth Fulton	Innisfail
60 Lac La Biche-St. Paul	Linda Ference	St. Paul
61 Lacombe-Ponoka	Elsie Brewin	Blackfalds
62 Leduc-Beaumont-Devon	Cathy McGregor	Beaumont
63 Lesser Slave Lake	Kerrie Patrick	High Prairie
64 Lethbridge-East	Jan M. Okamura	Lethbridge
65 Lethbridge-West	Clifford Brown	Lethbridge
66 Little Bow	Delbert Olsen	Vulcan
67 Livingstone-Macleod	Carol Brown	Pincher Creek
68 Medicine Hat	Allan Bloomfield	Medicine Hat
69 Olds-Didsbury-Three Hills	Jim Allison	Didsbury
70 Peace River	Cheryl Anderson	Peace River
71 Red Deer-North	Bettylyn Baker	Red Deer
72 Red Deer-South	Noreen Stuart	Red Deer
73 Rocky Mountain House	Mervin Rockel	Rocky Mountain House
74 Sherwood Park	Marlene Martin	Sherwood Park
75 Spruce Grove-Sturgeon-St. Albert	Louise Kluthe	Morinville
76 St. Albert	Donna Parchewsky	St. Albert
77 Stony Plain	Sylvia Wood	Spruce Grove
78 Strathcona	Brenda Evans	Sherwood Park
79 Strathmore-Brooks	Dinah Hiebert	Brooks
80 Vermilion-Lloydminster	Borden Kaminsky	Innisfree
81 West Yellowhead	Betty Stitzenberger	Edson
82 Wetaskiwin-Camrose	Lila Bowtell	Camrose
83 Whitecourt-Ste. Anne	Judy Patterson	Mayerthorpe

CALGARY
Provincial Electoral Divisions
2004

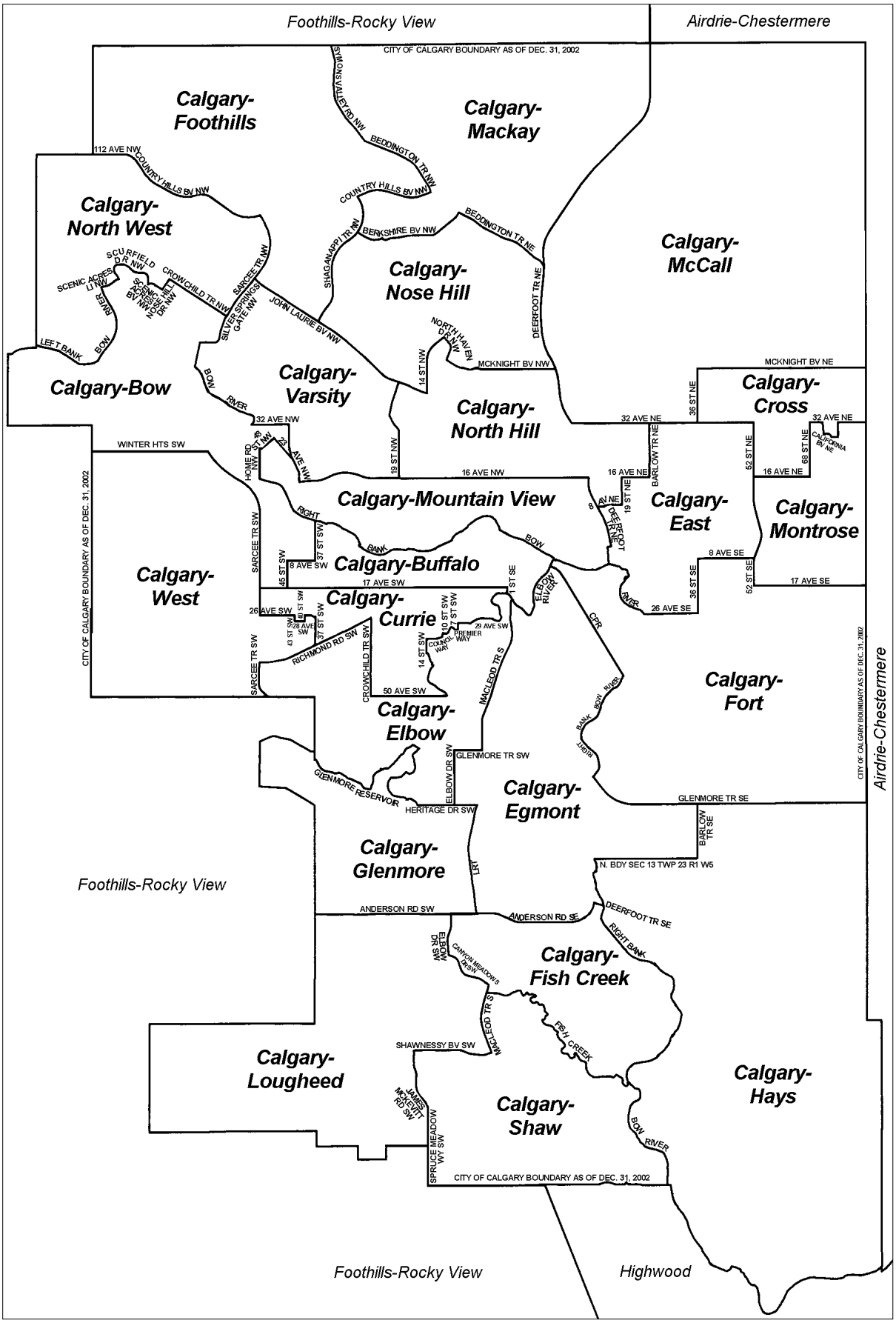

EDMONTON
Provincial Electoral Divisions
2004

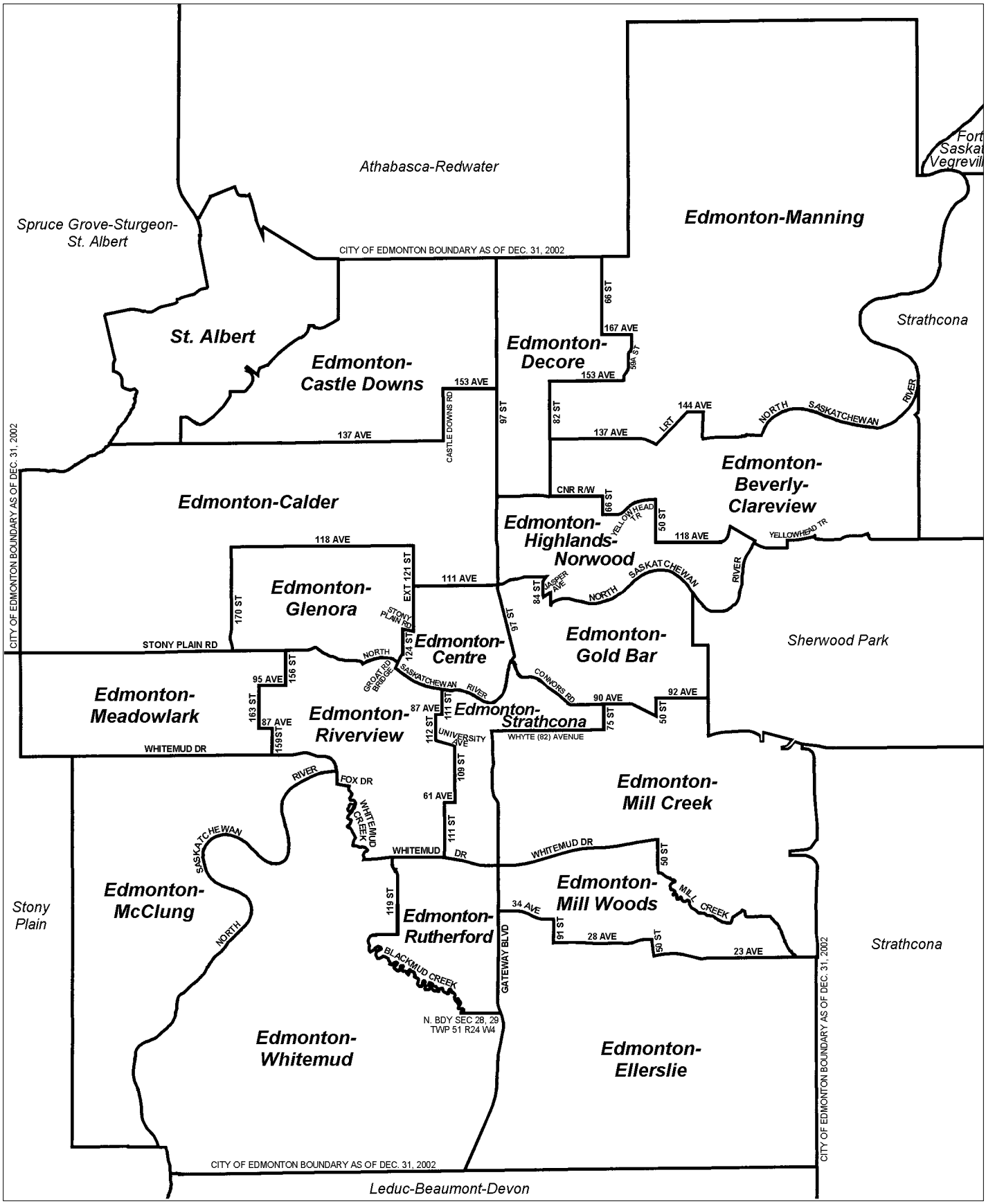

GRANDE PRAIRIE AND AREA

Provincial Electoral Divisions

2004

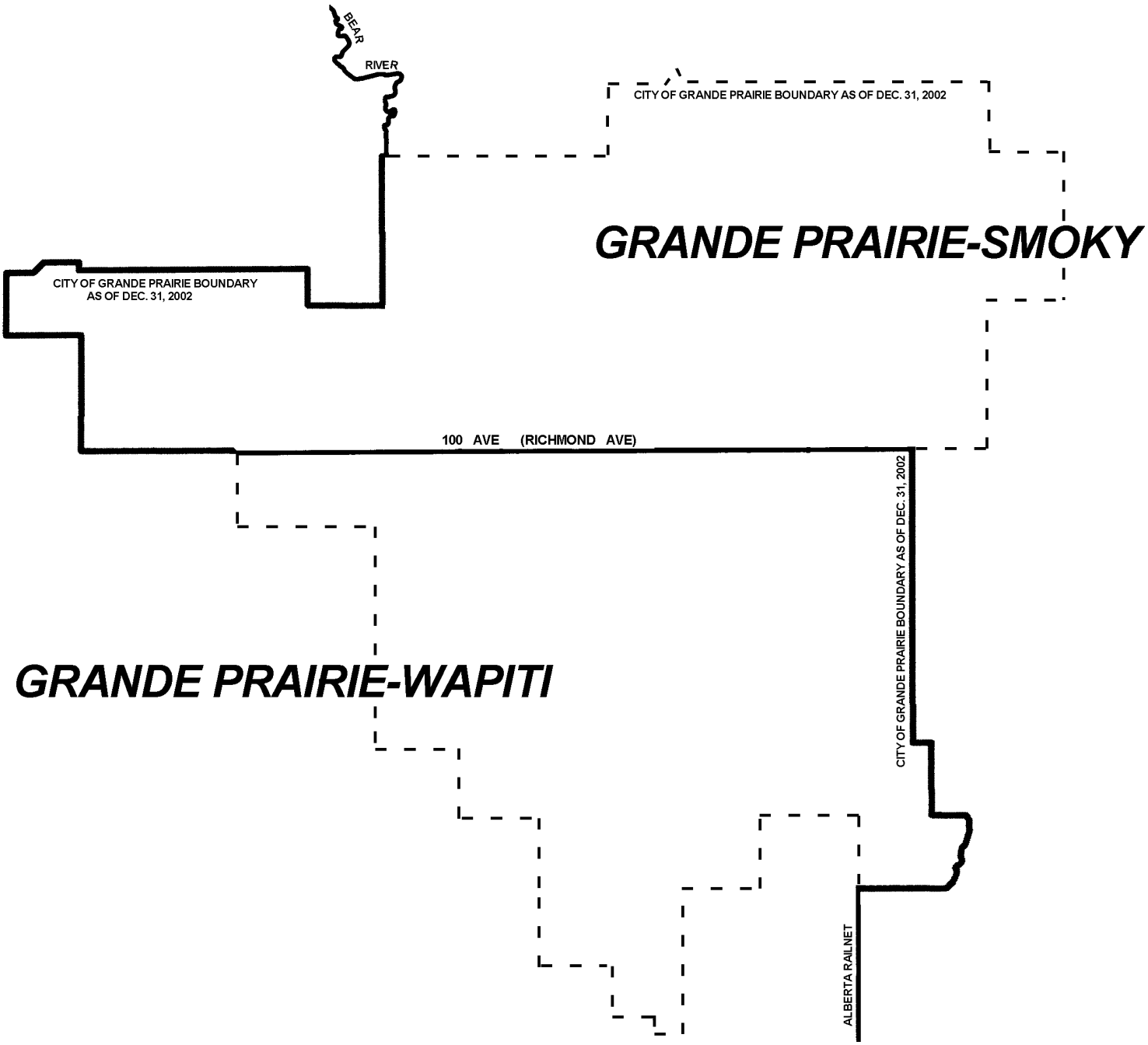

LETHBRIDGE AND AREA

Provincial Electoral Divisions

2004

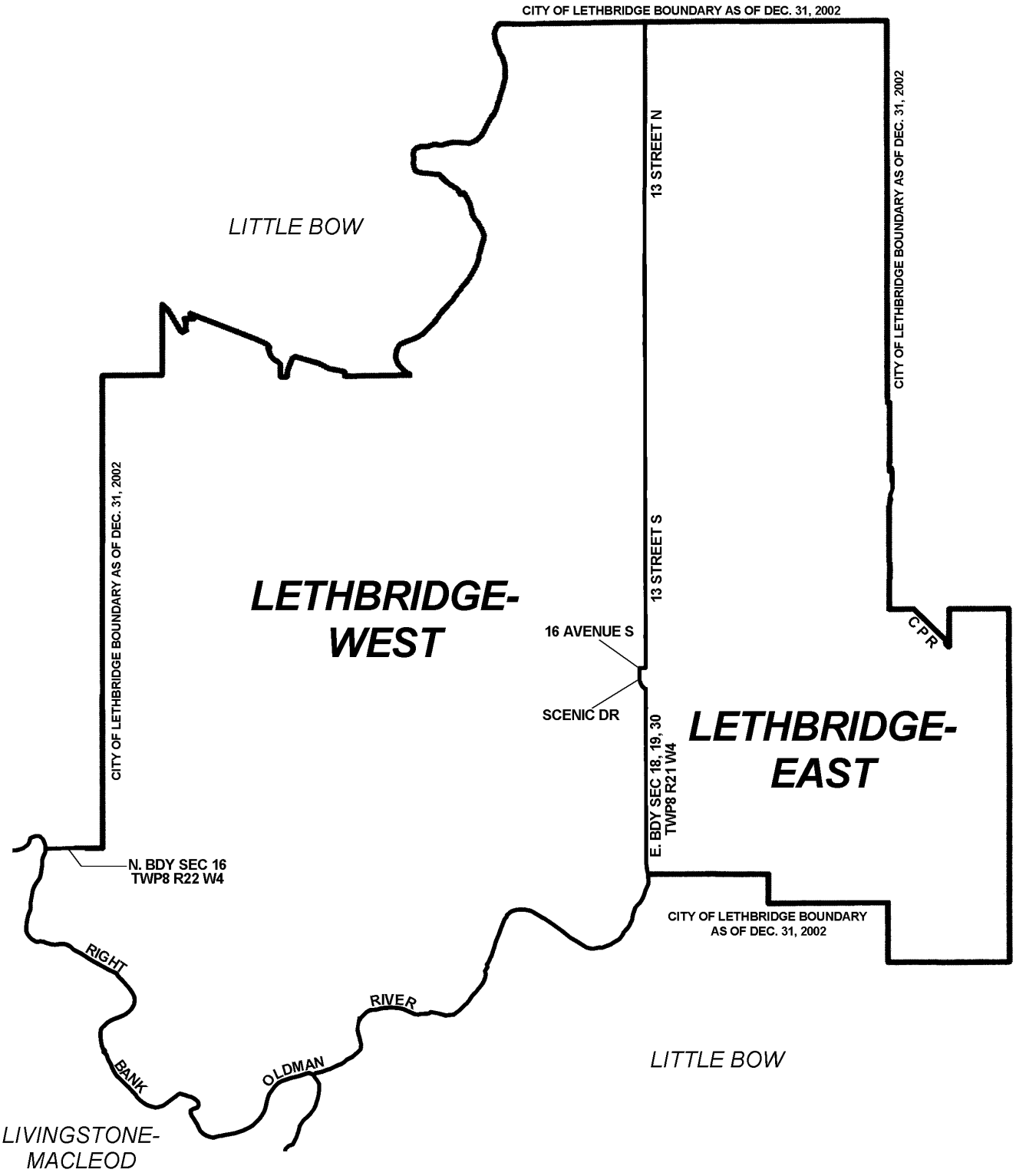

MEDICINE HAT AND AREA

Provincial Electoral Divisions

2004

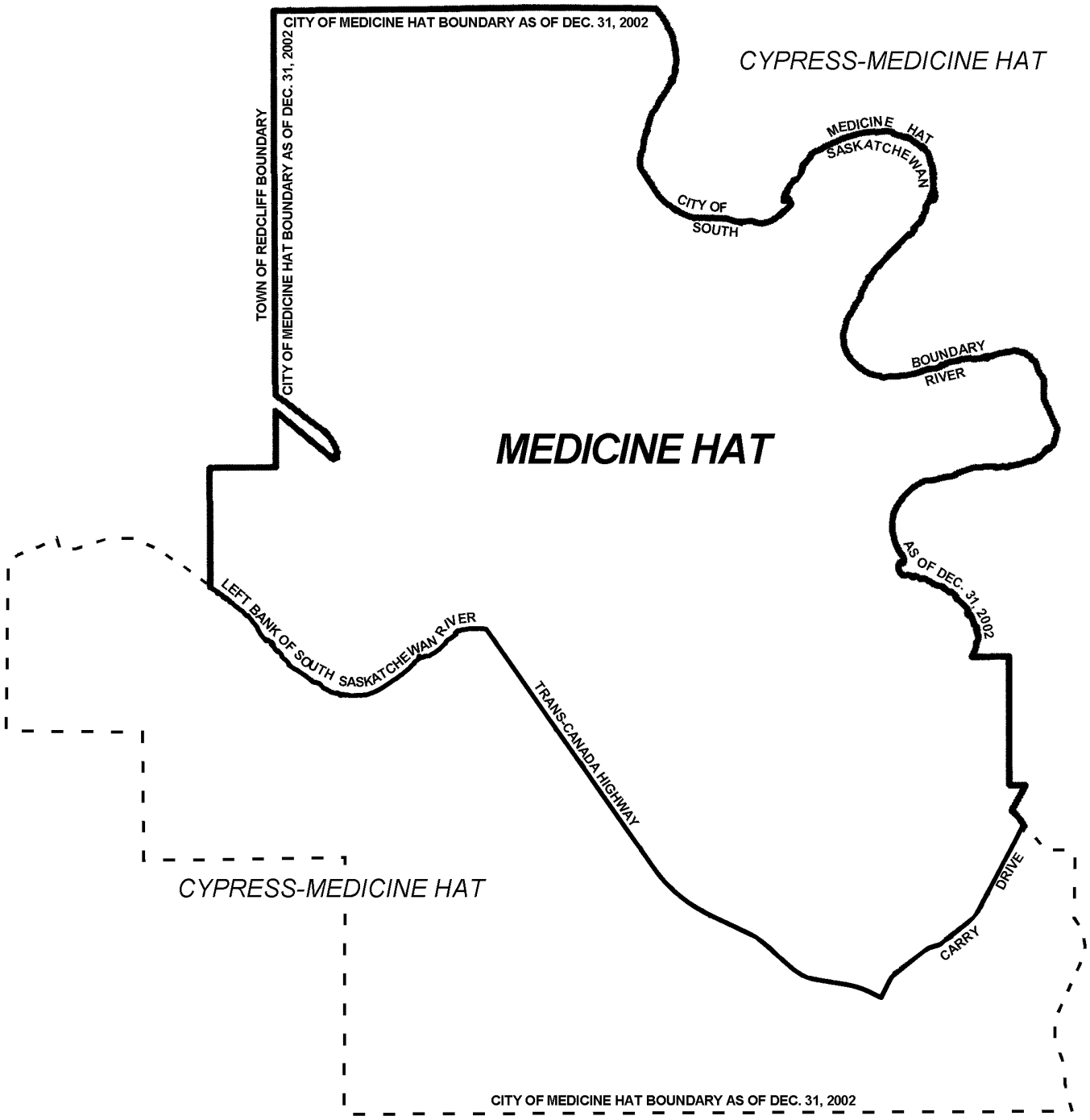

RED DEER AND AREA

Provincial Electoral Divisions
2004

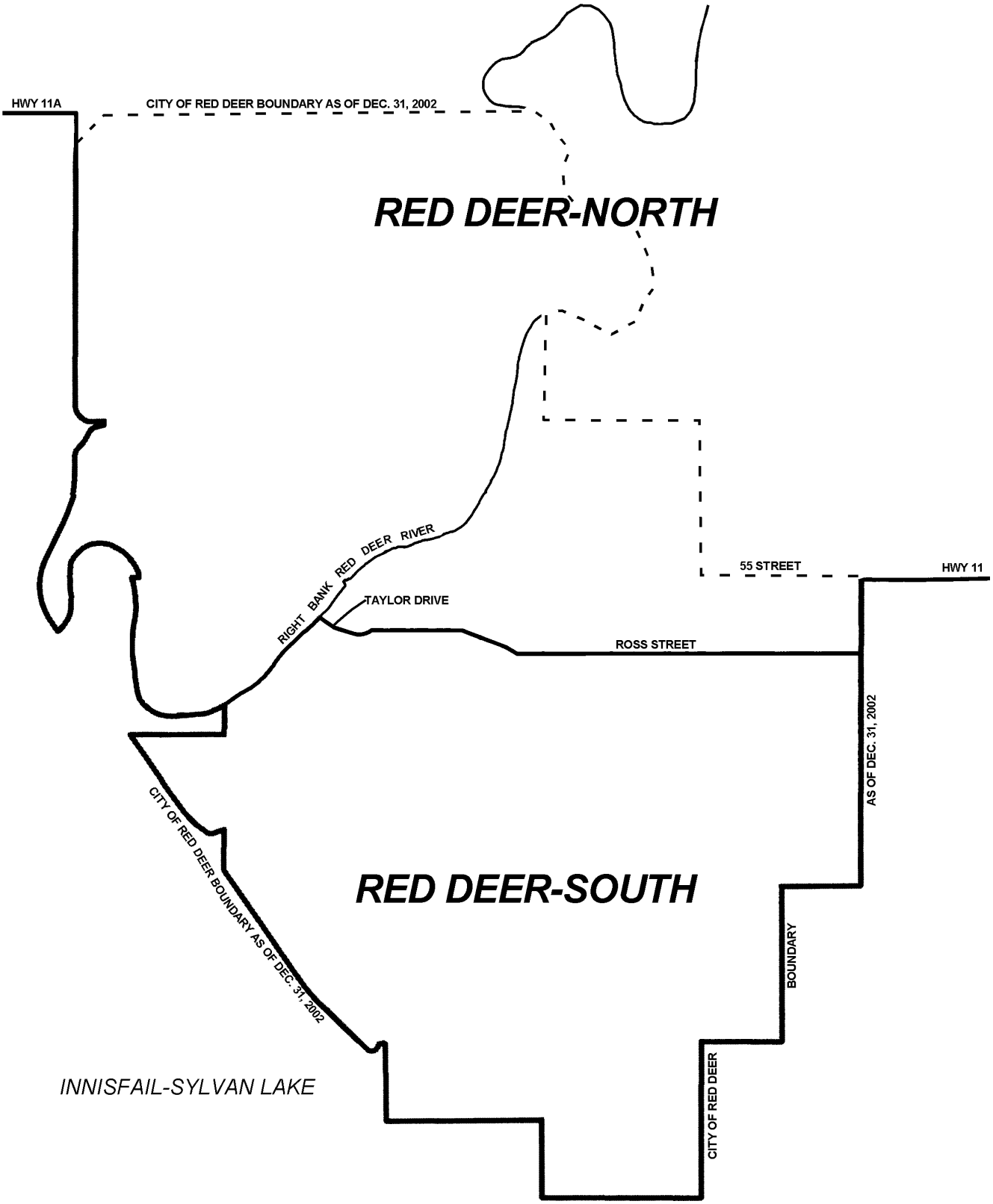

ST. ALBERT AND AREA

Provincial Electoral Divisions

2004

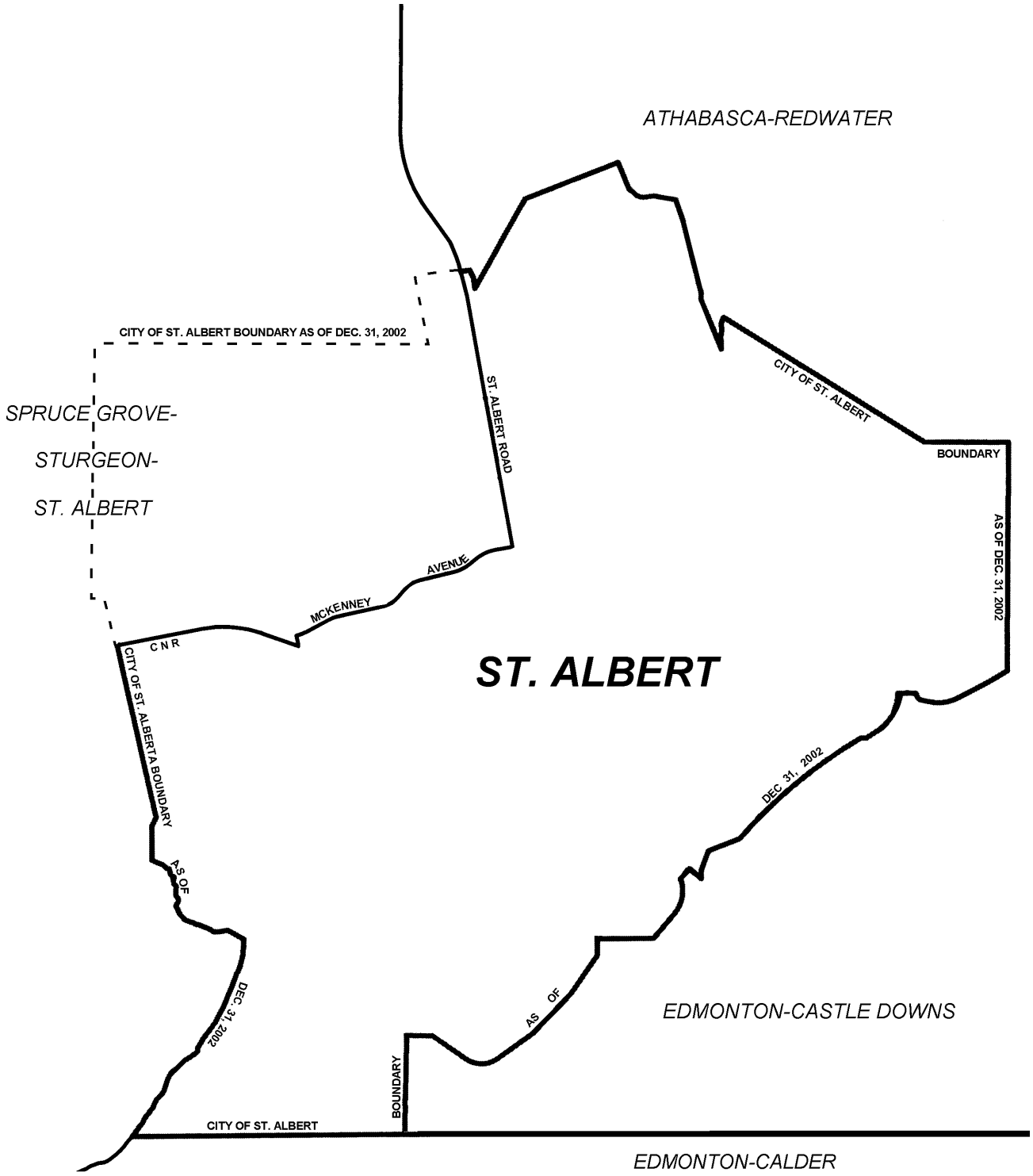

SHERWOOD PARK AND AREA

Provincial Electoral Divisions

2004

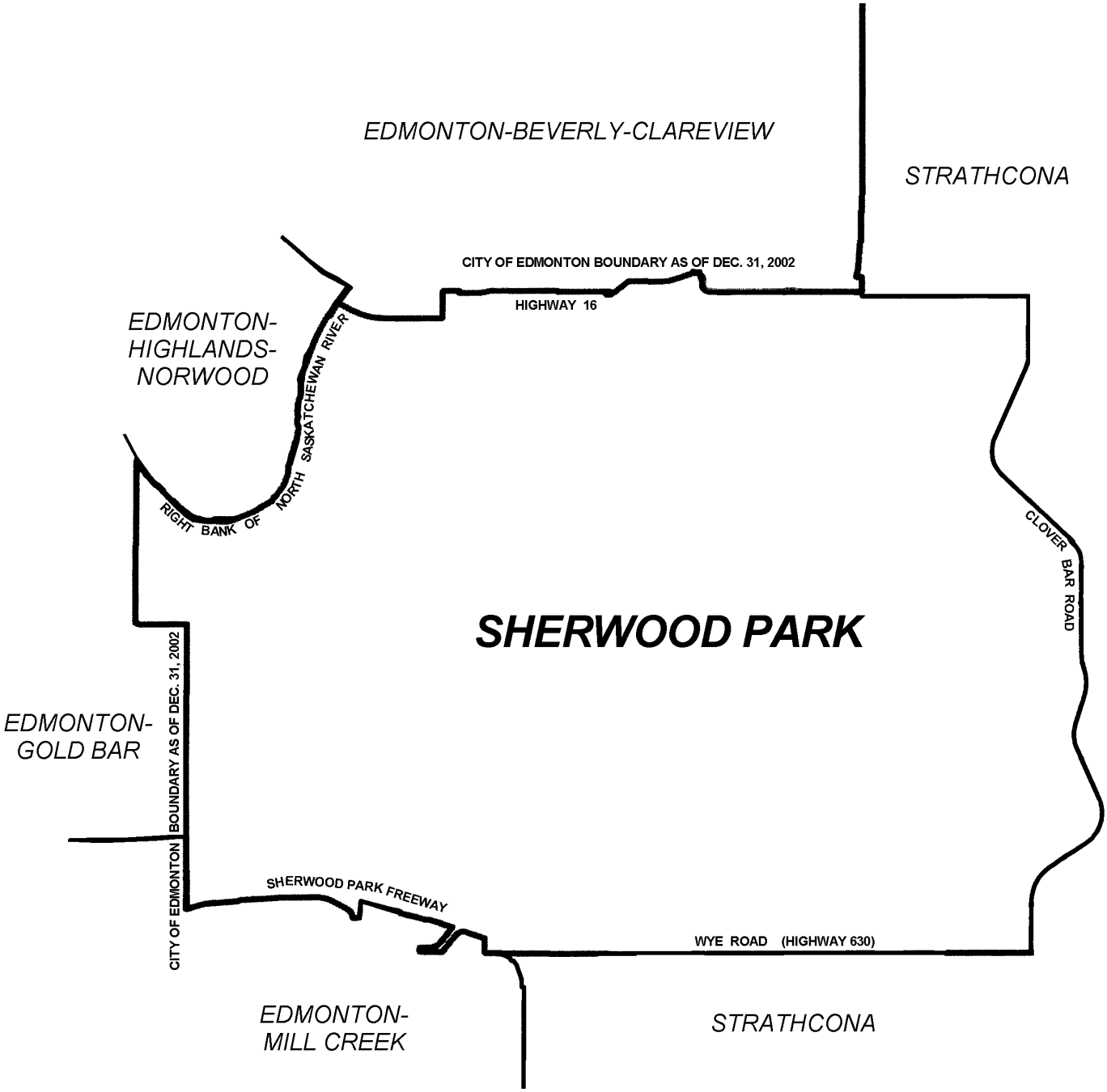

Statements of Official Results

The following poll-by-poll results have been taken directly from the Statements of Official Results completed by Returning Officers in the 83 electoral divisions across the province.

The maps shown are those described by the *Electoral Divisions Act*. The polling subdivision numbers refer to geographical areas identified on each of the maps.

Poll-by-poll results include the number of valid ballots cast for each candidate, along with the number of spoiled, declined and rejected ballots.

- Valid ballots are those that are clearly marked for one candidate in accordance with Section 111 of the *Election Act*.

- Rejected ballots are those not counted because the elector's intent was unclear, or because no candidates or more than one candidate was selected, or because readily identifying marks were added.

- A spoiled ballot is one that was marked incorrectly by an elector, who then obtained a replacement ballot from the deputy returning officer. Spoiled ballots are not placed in the ballot box for counting.

- A declined ballot is one that was returned by an elector, who chose not to vote for any candidate listed on the ballot.

Poll-by-poll results display the number of eligible electors, including all electors who were on the October 2004 List of Electors, those who were added during the Revisions Period, and those who were added by swearing-in on Polling Day. The percentage of voter turnout is calculated based on the total number of eligible electors at the close of polls on Polling Day.

Maps are available in electronic format at www.electionsalberta.ab.ca

Electoral Division of Dunvegan-Central Peace
General Election Statement of Official Results - November 22, 2004

POLL NUMBER	NAME OF POLL	NAMES ON LIST	HECTOR G. GOUDREAU PC	DALE LUEKEN AA	LEON R. PENDLETON NDP	LANNY PORTSMOUTH SC	DON THOMPSON LIB	V	S	D	R	% VOTER TURNOUT
1	Remote	0	0	0	0	0	0	0	0	0	0	0.0
2	Bear Canyon/Cleardale	225	54	24	1	1	4	84	0	0	0	37.3
3	Worsley	290	91	73	3	6	4	177	0	0	0	61.0
4	Eureka River	321	80	75	3	4	9	171	0	0	0	53.3
5	David Thompson	295	58	55	8	4	10	135	0	0	0	45.8
6	Savana/Silver/4th Creek	377	74	117	12	5	4	212	0	0	1	56.5
7	Hines Creek Rural	304	46	96	7	8	11	168	0	0	0	55.3
8	Village of Hines Creek	312	39	53	7	7	12	118	0	1	0	38.1
9	Brownvale	326	50	82	9	1	18	160	0	0	0	49.1
10	Berwyn Rural	341	59	58	14	2	14	147	0	0	2	43.7
11	Berwyn Village	352	66	71	10	8	27	182	0	0	0	51.7
12	Grimshaw North	253	33	36	9	2	11	91	1	0	0	36.0
13	Grimshaw West	315	48	68	7	3	18	144	0	0	0	45.7
14	Grimshaw Southwest	414	62	89	5	2	17	175	0	0	1	42.5
15	Grimshaw South	321	45	63	6	4	16	134	0	0	0	41.7
16	Grimshaw East	298	36	41	2	0	20	99	0	0	0	33.2
17	Grimshaw Rural	254	43	32	9	1	7	92	0	0	0	36.2
18	Bonanza	378	95	54	3	2	4	158	0	0	0	41.8
19	Gordondale	160	47	10	7	0	8	72	0	0	0	45.0
20	Blueberry Mountain	209	47	27	11	1	6	92	0	0	0	44.0
21	Gage/Highland Park	326	47	81	17	1	12	158	0	0	0	48.5
22	Fairview Beaveridge	415	116	110	5	2	18	251	1	0	0	60.5
23	Fairview Hospital Area	371	52	98	2	3	16	171	0	0	0	46.1
24	Fairview Bickell Heights	314	61	89	6	0	13	169	2	0	0	53.8
25	Fairview West End	332	52	101	16	2	17	188	1	0	0	56.6
26	Fairview Center	211	32	29	5	0	6	72	0	0	0	34.1
27	Fairview East	387	38	55	5	0	10	108	2	0	0	27.9
28	Vanrena/Waterhole	235	49	58	12	2	10	131	0	0	0	55.7
29	Friedenstal/Bluesky	302	58	82	9	2	6	157	0	0	0	52.0
30	Whitelaw	269	47	93	6	2	25	173	0	0	0	64.3
31	Spirit River Rural	325	82	80	5	1	17	185	0	0	0	56.9
32	Spirit River East	358	81	51	4	2	13	151	0	0	0	42.2
33	Spirit River Southwest	363	89	56	7	1	18	171	0	0	0	47.1
34	Rycroft Rural	387	83	107	15	0	15	220	0	0	0	56.8
35	Rycroft Village	390	79	76	20	1	15	191	2	0	0	49.0
36	Wanham	312	59	44	22	1	9	135	0	0	0	43.3
37	Eaglesham	307	82	52	10	6	8	158	2	0	0	51.5
38	Tangent	218	58	50	5	1	14	128	0	0	1	59.2
39	Jean Cote	184	56	32	1	0	17	106	0	0	0	57.6
40	Culp	261	86	50	5	0	10	151	0	0	0	57.9
41	Girouxville	176	75	29	1	1	13	119	0	0	1	68.2
42	Falher Rural	255	98	41	6	0	10	155	0	0	0	60.8
43	Falher East	347	116	37	8	3	18	182	0	0	1	52.7
44	Falher Southwest	378	150	59	11	0	13	233	0	0	0	61.6
45	Donnelly	433	122	100	14	1	16	253	0	0	3	59.1
46	McLennan East	346	74	73	13	3	16	179	0	0	1	52.0
47	McLennan Rural	436	77	78	19	5	25	204	0	0	2	47.2
48	Woking	390	114	57	15	0	19	205	0	0	0	52.6
49	Guy	395	72	100	5	1	11	189	0	0	0	47.8
50	Advance-Grimshaw	0	40	41	5	1	12	99	0	0	1	
51	Advance-Spirit River	0	22	19	1	0	2	44	0	0	0	
52	Advance-Falher	0	63	28	4	0	11	106	0	0	0	
53	Advance-Fairview	0	67	87	8	0	7	169	0	0	0	
54	Mobile-Fairview/Hines Creek/Berwyn/Grimshaw	0	51	37	10	13	13	124	3	0	0	
55	Mobile-Falher/McLennan	0	61	10	3	2	9	85	1	2	1	
56	Mobile-Spirit River	0	28	4	4	0	4	40	2	0	0	
57	Special Ballot	0	63	14	9	1	3	90	0	0	28	
	TOTAL	**15,168**	**3,673**	**3,332**	**446**	**119**	**691**	**8,261**	**17**	**3**	**43**	**54.8**

V=Valid Ballots **S=Spoiled Ballots** **D=Declined Ballots** **R=Rejected Ballots**

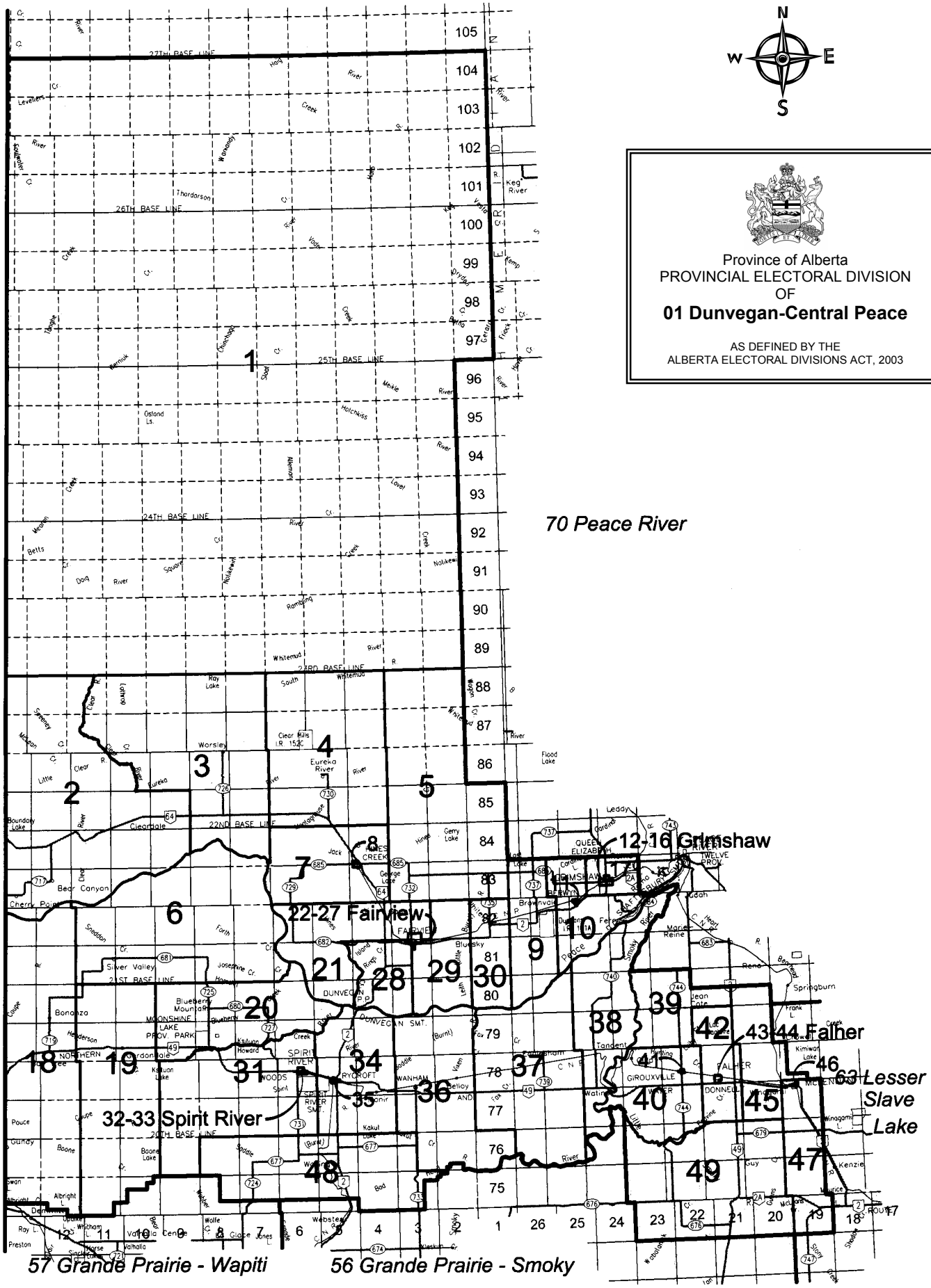
N
W
E
S
Province of Alberta
PROVINCIAL ELECTORAL DIVISION
OF
01 Dunvegan-Central Peace
AS DEFINED BY THE
ALBERTA ELECTORAL DIVISIONS ACT, 2003
70 Peace River
12-16 Grimshaw
22-27 Fairview
43-44 Falher
63 Lesser Slave Lake
32-33 Spirit River
57 Grande Prairie - Wapiti
56 Grande Prairie - Smoky

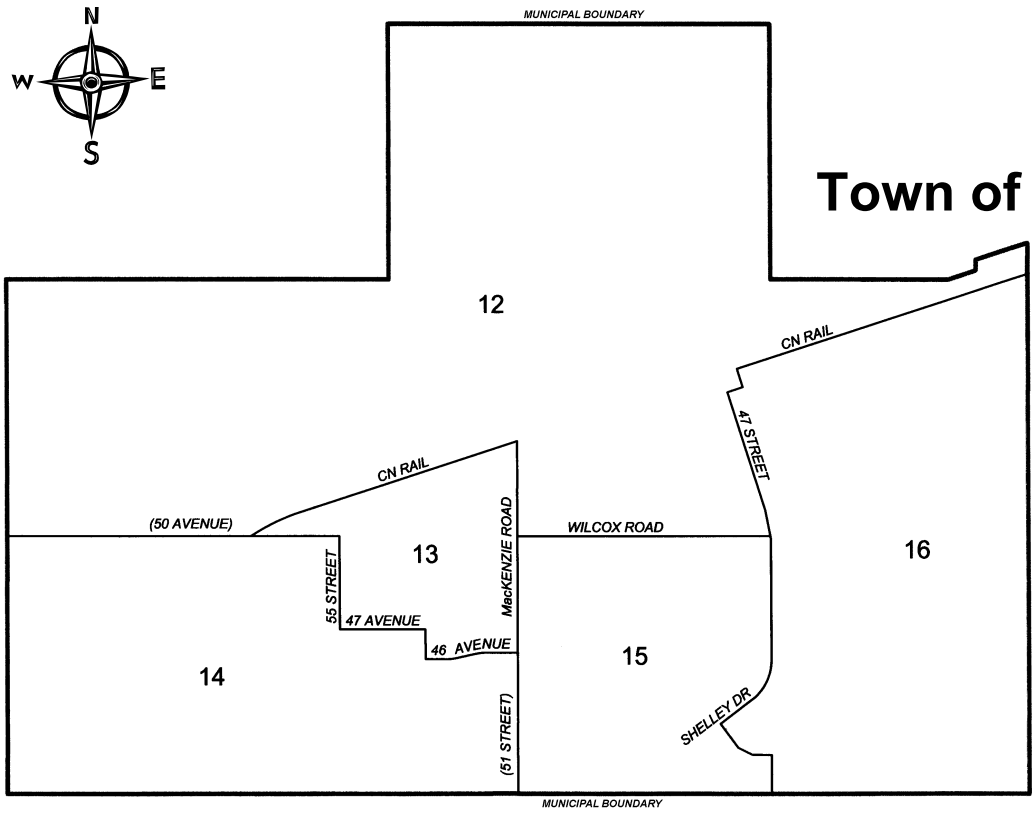

Town of Grimshaw

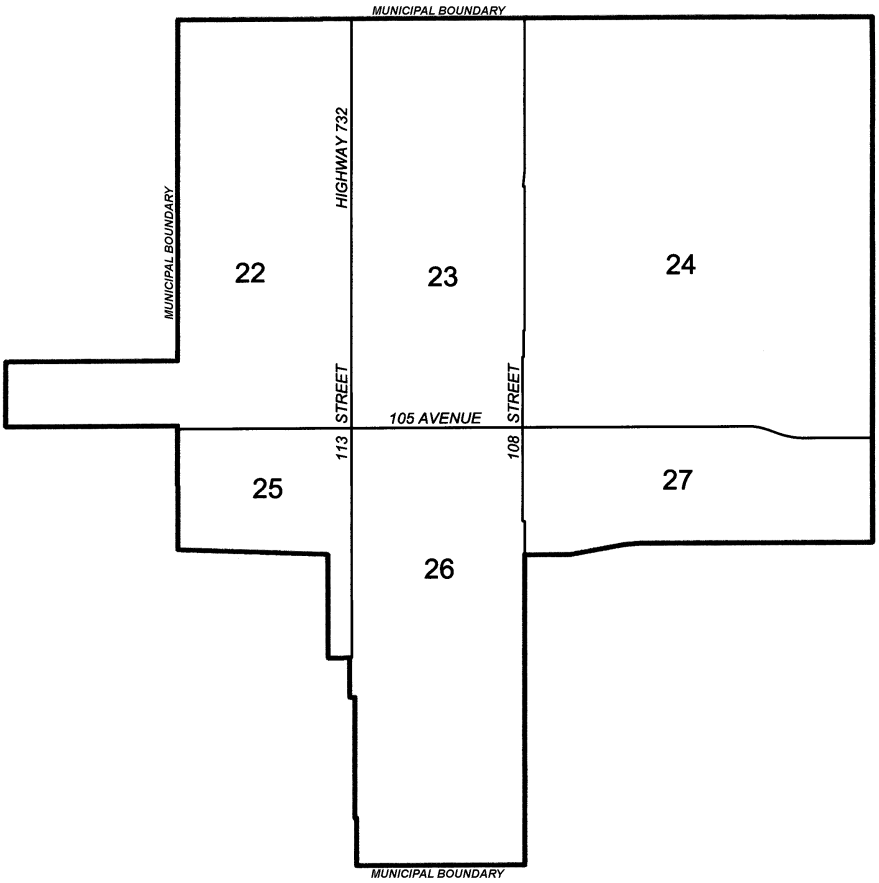

Town of Fairview

Province of Alberta
PROVINCIAL ELECTORAL DIVISION
OF
01 Dunvegan-Central Peace

AS DEFINED BY THE
ALBERTA ELECTORAL DIVISIONS ACT, 2003

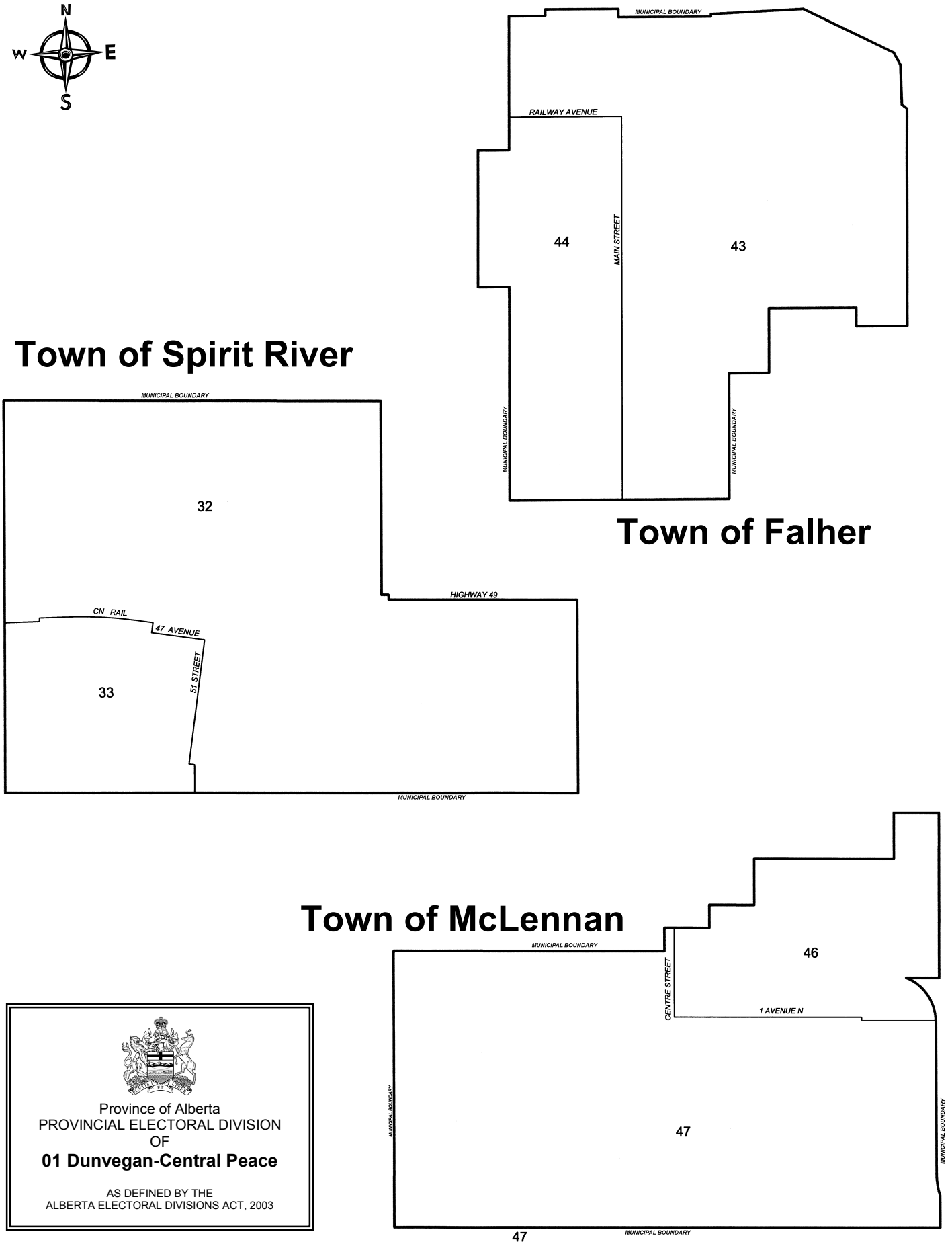

Province of Alberta
PROVINCIAL ELECTORAL DIVISION
OF
01 Dunvegan-Central Peace

AS DEFINED BY THE
ALBERTA ELECTORAL DIVISIONS ACT, 2003

Electoral Division of Calgary-Bow
General Election Statement of Official Results - November 22, 2004

POLL NUMBER	NAME OF POLL	NAMES ON LIST	MARGARET (PEGGY) ASKIN IND	JENNIFER BANKS NDP	ALANA DELONG PC	JAMES D ISTVANFFY AA	KELLY MCDONNELL LIB	DOUGLAS A. PICKEN SC	MARIE PICKEN AG	V	S	D	R	% VOTER TURNOUT
1	Westgate	410	0	20	61	16	57	0	14	168	0	0	1	41.2
2	Westgate	388	2	12	92	14	62	0	15	197	0	0	0	50.8
3	Westgate	419	2	15	114	23	61	0	19	234	0	0	4	56.8
4	Westgate	462	1	19	102	22	60	1	15	220	0	0	1	47.8
5	Westgate	341	1	14	65	21	31	2	4	138	0	0	0	40.5
6	Westgate	314	1	10	71	24	50	0	11	167	0	0	0	53.2
7	Rosscarrock	335	1	21	45	4	26	3	5	105	0	0	0	31.3
8	Wildwood	354	0	7	81	29	34	1	8	160	0	0	2	45.8
9	Wildwood	338	0	22	69	12	34	1	8	146	0	0	3	44.1
10	Wildwood	346	1	16	78	15	72	5	13	200	0	0	0	57.8
11	Wildwood	371	3	9	102	22	55	1	10	202	1	0	0	54.4
12	Wildwood	350	1	13	99	11	83	0	21	228	0	0	1	65.4
13	Wildwood	341	2	14	82	15	67	0	18	198	0	0	1	58.4
14	Montgomery	372	0	22	63	15	48	1	17	166	1	0	1	44.9
15	Montgomery	326	1	31	58	12	25	4	8	139	0	0	2	43.3
16	Montgomery	343	5	23	52	6	40	2	11	139	0	0	0	40.5
17	East Bowness	430	4	16	49	9	37	0	9	124	0	0	0	28.8
18	East Bowness	485	0	23	87	13	62	1	27	213	0	0	0	43.9
19	East Bowness	490	4	17	94	16	37	4	5	177	1	0	2	36.5
20	East Bowness	439	1	21	74	9	30	0	13	148	0	0	1	33.9
21	East Bowness	414	1	12	72	20	51	0	16	172	0	0	0	41.5
22	West Bowness	444	1	22	80	15	38	0	24	180	0	0	0	40.5
23	West Bowness	355	1	18	32	8	12	0	11	82	0	0	1	23.4
24	West Bowness	570	0	18	45	13	26	3	9	114	0	0	0	20.0
25	West Bowness	395	1	21	72	13	38	5	10	160	0	1	2	41.3
26	West Bowness	387	2	15	87	27	28	0	14	173	0	0	0	44.7
27	West Bowness	427	1	7	68	7	28	2	6	119	1	0	0	27.9
28	West Bowness	367	2	18	68	14	30	0	9	141	0	0	0	38.4
29	West Bowness	315	1	10	59	9	28	3	7	117	0	0	0	37.1
30	West Bowness	388	1	25	78	8	13	0	7	132	0	0	1	34.3
31	West Bowness	414	0	19	66	17	20	1	12	135	0	0	3	33.3
32	West Bowness	411	0	11	92	10	45	2	7	167	0	0	1	40.9
33	West Bowness	356	2	12	72	10	33	0	11	140	1	0	0	39.3
34	West Bowness	343	0	11	54	17	37	2	15	136	0	0	1	39.9
35	Silver Springs	419	0	20	79	10	74	0	6	189	0	0	1	45.3
36	Silver Springs	441	3	18	106	22	70	2	8	229	0	0	1	52.2
37	Silver Springs	440	1	24	89	13	87	2	14	230	0	0	0	52.3
38	Silver Springs	443	1	26	75	15	83	4	6	210	0	0	1	47.6
39	Silver Springs	421	4	14	106	21	76	3	6	230	0	0	1	54.9
40	Silver Springs	447	4	21	91	13	90	1	7	227	0	0	2	51.2
41	Silver Springs	417	0	24	86	11	88	1	14	224	2	0	0	53.7
42	Silver Springs	366	0	21	64	9	37	1	3	135	1	0	0	36.9
43	Silver Springs	428	1	20	80	17	50	1	9	178	0	0	0	41.6
44	Silver Springs	333	0	17	53	10	38	2	3	123	0	0	1	37.2
45	Silver Springs	417	2	18	101	17	67	2	9	216	0	0	0	51.8
46	Silver Springs	234	1	27	95	20	75	0	15	233	0	0	1	100.0
47	Silver Springs	408	1	27	106	16	47	6	7	210	0	0	0	51.5
48	Silver Springs	386	0	11	73	11	43	4	17	159	0	0	0	41.2
49	Scenic Acres	444	0	19	95	15	48	1	9	187	0	0	1	42.3
50	Scenic Acres	439	0	19	115	13	55	1	15	218	0	0	0	49.7
51	Scenic Acres	380	1	7	76	11	72	0	7	174	0	0	2	46.3
52	Scenic Acres	445	1	10	106	23	68	4	13	225	1	0	1	50.8

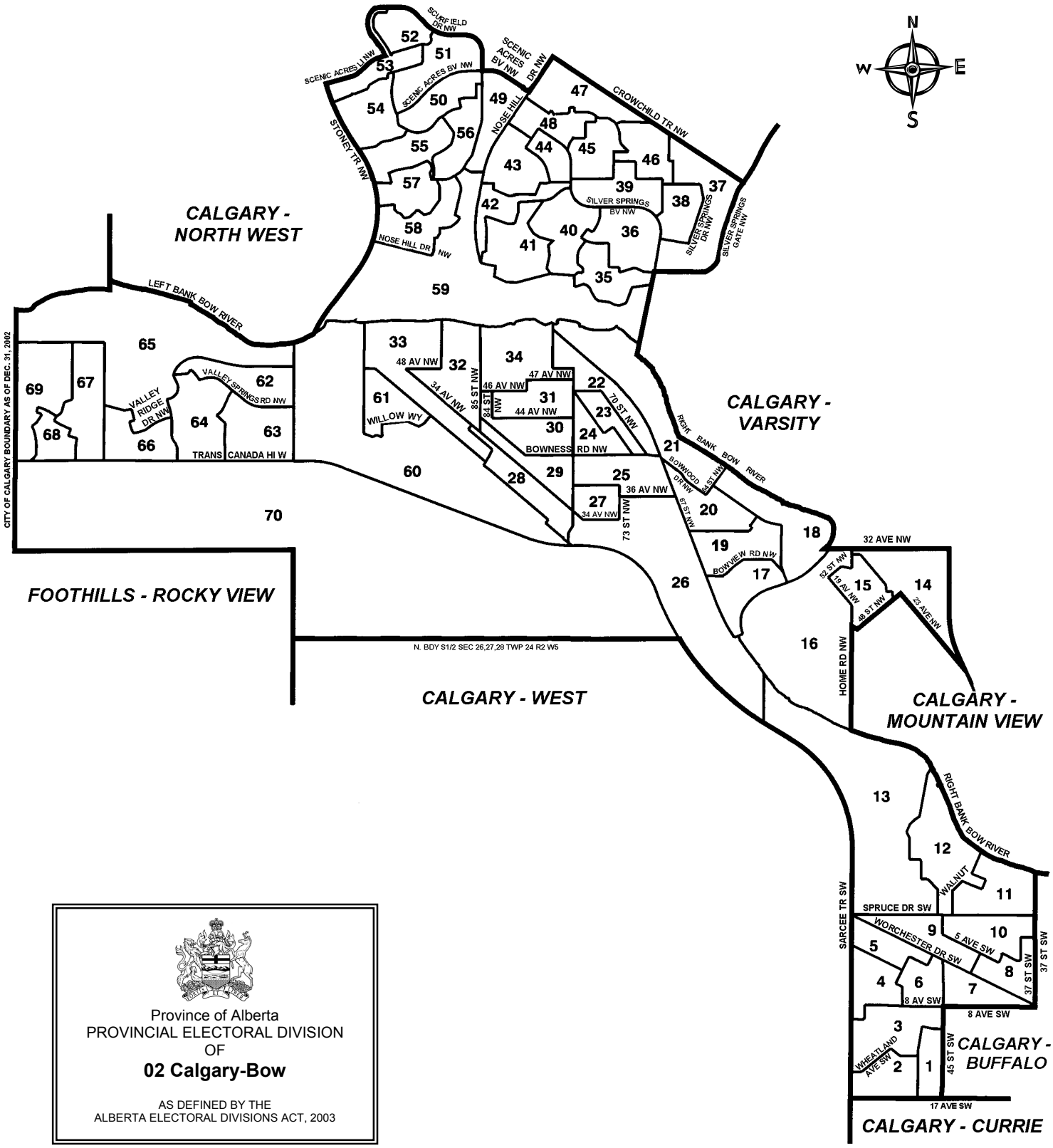

Province of Alberta
PROVINCIAL ELECTORAL DIVISION
OF
02 Calgary-Bow

AS DEFINED BY THE
ALBERTA ELECTORAL DIVISIONS ACT, 2003

Electoral Division of Calgary-Bow
General Election Statement of Official Results - November 22, 2004

POLL NUMBER	NAME OF POLL	NAMES ON LIST	MARGARET (PEGGY) ASKIN IND	JENNIFER BANKS NDP	ALANA DELONG PC	JAMES D ISTVANFFY AA	KELLY MCDONNELL LIB	DOUGLAS A. PICKEN SC	MARIE PICKEN AG	V	S	D	R	% VOTER TURNOUT
53	Scenic Acres	396	3	13	100	18	48	0	11	193	0	0	1	49.0
54	Scenic Acres	404	0	22	121	6	55	0	5	209	0	0	0	51.7
55	Scenic Acres	383	1	6	114	15	63	0	4	203	0	0	0	53.0
56	Scenic Acres	370	0	12	80	14	50	1	18	175	0	0	1	47.6
57	Scenic Acres	337	1	2	92	15	64	1	3	178	0	0	0	52.8
58	Scenic Acres	324	0	8	97	16	43	0	8	172	0	0	0	53.1
59	Scenic Acres	344	0	6	104	10	35	2	6	163	0	0	0	47.4
60	Greenwood	350	1	32	115	10	28	5	11	202	0	0	1	58.0
61	Greenwood/Greenbriar	349	2	18	94	14	19	0	10	157	0	0	2	45.6
62	Valley Ridge	431	1	9	104	27	57	1	8	207	0	0	1	48.3
63	Valley Ridge	430	0	3	102	15	49	0	5	174	1	0	0	40.5
64	Valley Ridge	341	0	12	88	6	33	0	9	148	0	0	0	43.4
65	Valley Ridge	392	1	9	109	10	45	1	2	177	1	0	0	45.2
66	Valley Ridge	433	0	10	98	15	41	1	2	167	0	0	0	38.6
67	Valley Ridge	303	0	4	74	6	39	0	4	127	1	0	0	41.9
68	Valley Ridge	301	2	4	69	6	27	1	5	114	0	0	0	37.9
69	Valley Ridge	337	0	7	49	2	27	1	3	89	0	0	0	26.4
70	Crestmont	253	0	5	98	7	43	0	8	161	0	0	0	63.6
71	Advance	0	2	21	154	24	120	2	9	332	0	0	1	
72	Mobile-Bow Crest	0	1	9	37	5	18	0	3	73	0	0	2	
73	Mobile-Valley Ridge	0	0	7	65	7	20	2	2	103	0	0	3	
74	Special Ballot	0	0	9	54	6	22	0	1	92	0	0	25	
	TOTAL	**27,026**	**78**	**1,135**	**6,097**	**1,017**	**3,512**	**97**	**714**	**12,650**	**12**	**1**	**77**	**47.1**

V=Valid Ballots **S=Spoiled Ballots** **D=Declined Ballots** **R=Rejected Ballots**

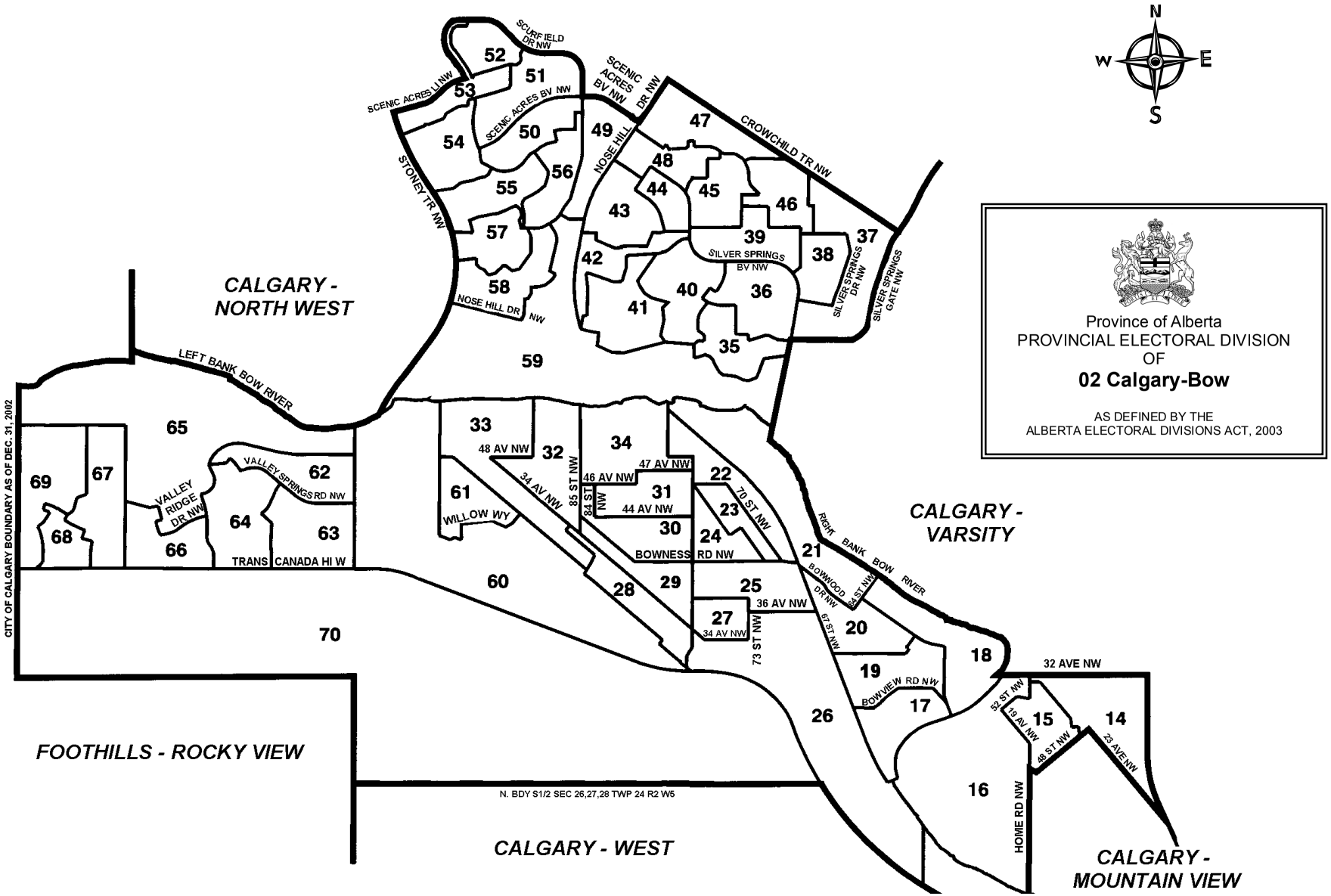
N
W
E
S
Province of Alberta
PROVINCIAL ELECTORAL DIVISION
OF
02 Calgary-Bow
AS DEFINED BY THE
ALBERTA ELECTORAL DIVISIONS ACT, 2003
CALGARY - NORTH WEST
CALGARY - VARSITY
FOOTHILLS - ROCKY VIEW
CALGARY - WEST
CALGARY - MOUNTAIN VIEW
CITY OF CALGARY BOUNDARY AS OF DEC. 31, 2002
N. BDY S1/2 SEC 26,27,28 TWP 24 R2 W5
SCURFIELD DR NW
SCENIC ACRES LI NW
SCENIC ACRES BV NW
SCENIC ACRES BV NW
DR NW
STONEY TR NW
NOSE HILL
CROWCHILD TR NW
NOSE HILL DR NW
SILVER SPRINGS BV NW
SILVER SPRINGS DR NW
SILVER SPRINGS GATE NW
LEFT BANK BOW RIVER
VALLEY RIDGE DR NW
VALLEY SPRINGS RD NW
TRANS CANADA HI W
48 AV NW
34 AV NW
85 ST NW
84 ST NW
46 AV NW
47 AV NW
44 AV NW
WILLOW WY
BOWNESS RD NW
70 ST NW
36 AV NW
34 AV NW
73 ST NW
67 ST NW
BOWWOOD DR NW
84 ST NW
RIGHT BANK BOW RIVER
BOWVIEW RD NW
32 AVE NW
52 ST NW
16 AV NW
48 ST NW
23 AVE NW
HOME RD NW
1
2
3
4
5
6
7
8
9
10
11
12
13
14
15
16
17
18
19
20
21
22
23
24
25
26
27
28
29
30
31
32
33
34
35
36
37
38
39
40
41
42
43
44
45
46
47
48
49
50
51
52
53
54
55
56
57
58
59
60
61
62
63
64
65
66
67
68
69
70

Electoral Division of Calgary-Buffalo
General Election Statement of Official Results - November 22, 2004

POLL NUMBER	NAME OF POLL	NAMES ON LIST	HARVEY CENAIKO PC	ELIZABETH K FIELDING SC	CLIFF HESBY NDP	NADINE HUNKA AA	GRANT NEUFELD AG	CARL SCHWARTZ AP	TERRY TAYLOR LIB	V	S	D	R	% VOTER TURNOUT
1	Rosscarrock South	350	51	4	7	8	12	2	29	113	1	0	0	32.3
2	St. Michael's	391	64	2	12	8	9	0	45	140	0	1	1	36.3
3	Westbrook	530	70	3	8	8	15	2	50	156	1	0	0	29.4
4	Rosscarrock	309	38	1	11	4	13	1	27	95	0	0	0	30.7
5/6	Westgate/Spruce Cliff	454	60	1	8	4	14	0	65	152	1	0	1	33.7
7	Spruce Cliff North	395	82	2	12	14	14	2	63	189	0	0	0	47.8
8	Spruce Cliff East	381	63	1	10	2	17	0	55	148	0	0	0	38.8
9	Copperwood	246	49	0	1	0	4	0	33	87	0	0	0	35.4
10	Shaganappi West	427	74	0	0	9	14	0	60	157	4	0	1	37.0
11	Shaganappi	419	57	3	12	9	17	3	54	155	0	0	0	37.0
12	Shaganappi East	472	92	1	2	5	7	3	80	190	0	0	0	40.3
13	Scarboro	409	98	1	1	2	11	2	103	218	0	0	0	53.3
14	Sunalta West	403	35	2	3	3	6	0	30	79	1	0	0	19.6
15	Sunalta	266	29	0	4	2	10	3	30	78	0	0	0	29.3
16	Scarboro East	417	44	0	9	3	19	1	88	164	0	0	0	39.3
17	Sacred Heart	504	48	2	12	1	18	1	66	148	0	2	0	29.8
18	Sunalta Central	257	32	0	12	3	13	1	41	102	0	0	0	39.7
19	Sunalta East	390	31	1	7	2	6	1	23	71	1	0	0	18.2
20	Sunalta Place	472	23	0	9	5	8	1	26	72	0	0	0	15.3
21	Huntsman	375	22	1	7	7	21	0	28	86	0	0	0	22.9
22	Trialta	281	30	0	5	1	4	0	41	81	1	0	0	28.8
23	Wellington	427	48	0	6	12	11	2	72	151	0	1	0	35.6
24	Royal View	434	32	1	8	0	10	0	38	89	0	0	0	20.5
25	St. Stephen's	458	42	0	11	2	15	0	62	132	0	1	1	29.3
26	Camelot	480	53	0	16	6	20	0	56	151	0	1	0	31.7
27	Connaught	408	32	0	11	2	22	1	40	108	1	0	0	26.5
28	Rundle College	415	52	1	8	3	17	0	70	151	0	0	0	36.4
29	Dorchester Square	396	56	0	10	1	7	1	72	147	0	0	1	37.4
30	Grace	384	43	0	2	3	13	0	38	99	1	0	0	25.8
31	Skygate	402	26	1	3	0	10	0	35	75	0	0	0	18.7
32	Mount Royal Village	529	59	1	11	3	17	2	60	153	3	0	0	28.9
33	Wesley	387	32	1	9	6	13	0	33	94	0	0	0	24.3
34	Hull Estates	398	47	1	4	2	7	0	40	101	0	0	0	25.4
35	Loughheed House	298	24	0	5	3	7	0	27	66	0	0	1	22.5
36	Evergreen	442	57	0	5	7	12	0	56	137	0	0	0	31.0
37	Aurora	358	32	1	5	3	10	0	41	92	0	0	0	25.7
38	St. Paul's	402	33	0	5	5	14	1	38	96	2	0	0	23.9
39	Memorial Park	510	46	2	4	4	20	1	62	139	1	0	0	27.3
40	Colonel Belcher	400	57	1	7	11	10	0	55	141	0	0	0	35.3
41	Transalta	351	36	0	4	4	3	0	26	73	1	0	0	20.8
42	Haultain	424	37	3	3	3	5	0	25	76	1	0	0	17.9
43	Ashbury	467	51	2	6	6	11	1	31	108	3	0	0	23.1
44	Bromley Square	147	9	0	3	3	1	0	10	26	1	0	0	17.7
45	Victoria Park	414	11	1	2	1	8	1	17	41	0	0	0	9.9
46	Murdock & King	461	53	1	9	5	1	3	23	95	8	2	0	21.0
47	East Village	219	37	1	8	8	5	1	27	87	0	0	0	39.7
48	Harry Hay's	408	55	4	20	7	12	3	47	148	3	0	1	36.5
49	Olympic Plaza	466	91	2	16	0	5	3	39	156	0	4	0	34.3
50	Central	684	108	6	12	7	10	1	41	185	0	0	6	27.9
51	Chinese Cultural Centre	222	63	1	6	2	2	3	7	84	0	0	2	38.7
52	Eau Claire	299	59	0	1	5	2	0	25	92	0	0	0	30.8
53	Princeton	209	35	0	3	3	3	0	13	57	0	0	1	27.8
54	Prince's Crossing	127	21	0	2	2	1	0	6	32	0	0	0	25.2
55	McDougal Centre	281	27	1	4	4	7	0	27	70	0	0	0	24.9
56	Bolen	323	34	0	5	3	6	2	25	75	0	0	1	23.5
57	Elveden	197	12	1	4	4	1	0	14	36	0	1	1	19.3

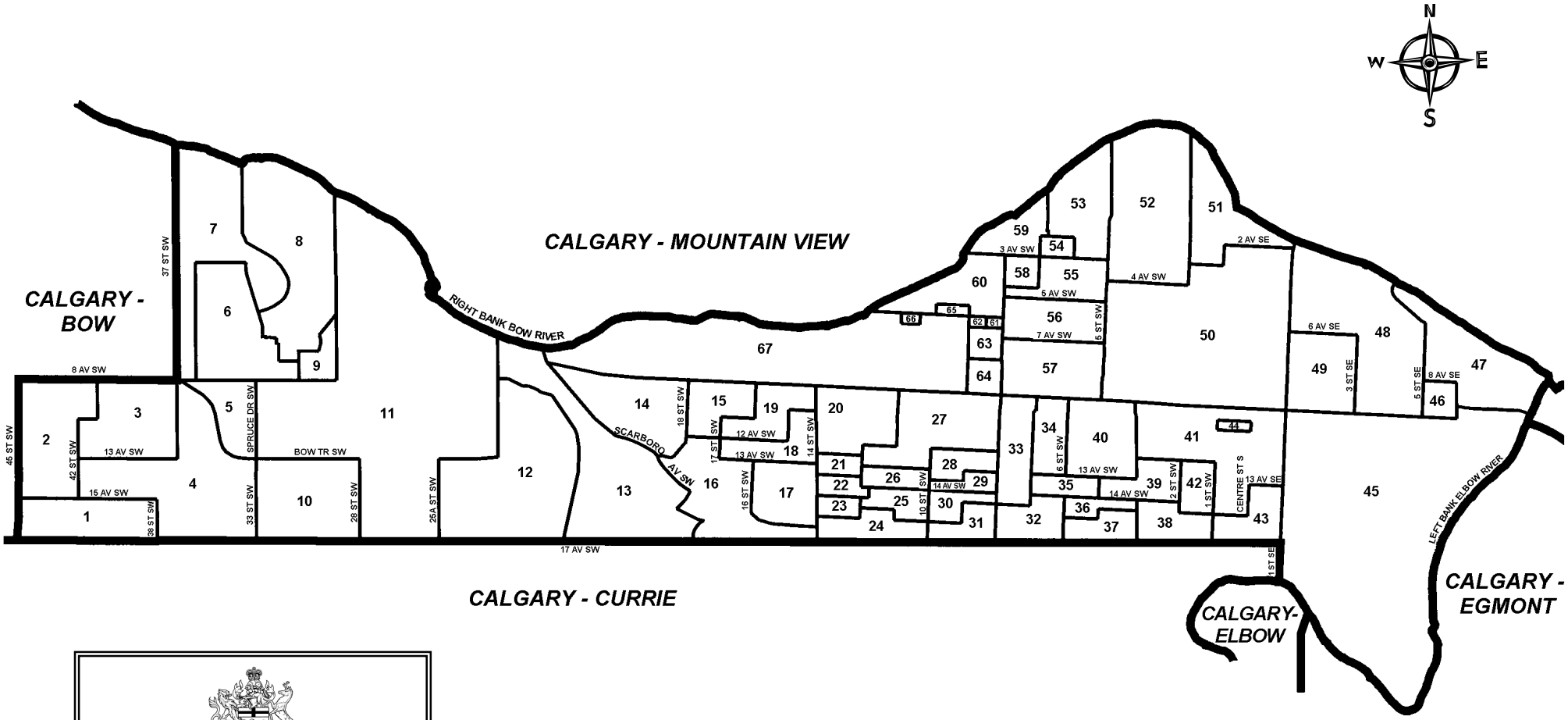

Province of Alberta
PROVINCIAL ELECTORAL DIVISION
OF
03 Calgary-Buffalo

AS DEFINED BY THE
ALBERTA ELECTORAL DIVISIONS ACT, 2003

Electoral Division of Calgary-Buffalo
General Election Statement of Official Results - November 22, 2004

POLL NUMBER	NAME OF POLL	NAMES ON LIST	HARVEY CENAIKO PC	ELIZABETH K FIELDING SC	CLIFF HESBY NDP	NADINE HUNKA AA	GRANT NEUFELD AG	CARL SCHWARTZ AP	TERRY TAYLOR LIB	V	S	D	R	% VOTER TURNOUT
58	Livingston	395	21	0	6	4	10	0	18	59	1	0	0	14.9
59	Trinity	417	60	0	0	3	4	0	33	100	0	0	0	24.0
60	Marquis	395	39	0	6	2	8	0	35	90	1	1	0	23.0
61	Place Concorde East	301	21	1	3	2	1	1	23	52	0	0	0	17.3
62	Place Concorde West	249	12	1	5	5	10	1	18	52	0	0	0	20.9
63	Eighth & Eighth	392	20	1	3	4	10	0	28	66	0	0	0	16.8
64	Continental	427	30	2	3	3	6	1	15	60	0	0	0	14.1
65/66	Twin Towers/Discovery Pointe	329	45	0	1	4	6	0	21	77	0	0	0	23.4
67	Mewata	409	87	3	9	7	15	3	81	205	0	0	0	50.1
68	Advance	0	205	4	15	13	19	0	138	394	0	0	2	
69	Mobile-Cedars Villa/Eau Claire	0	57	2	8	2	4	1	23	97	5	0	0	
70	Mobile-Grace's/Rundle	0	81	1	4	3	2	0	26	117	4	0	0	
71	Special Ballot	0	85	0	4	2	5	0	21	117	4	0	16	
	TOTAL	**24,689**	**3,365**	**73**	**457**	**294**	**670**	**56**	**2,815**	**7,730**	**50**	**14**	**36**	**31.5**

V=Valid Ballots **S=Spoiled Ballots** **D=Declined Ballots** **R=Rejected Ballots**

Province of Alberta
PROVINCIAL ELECTORAL DIVISION
OF
03 Calgary-Buffalo

AS DEFINED BY THE
ALBERTA ELECTORAL DIVISIONS ACT, 2003

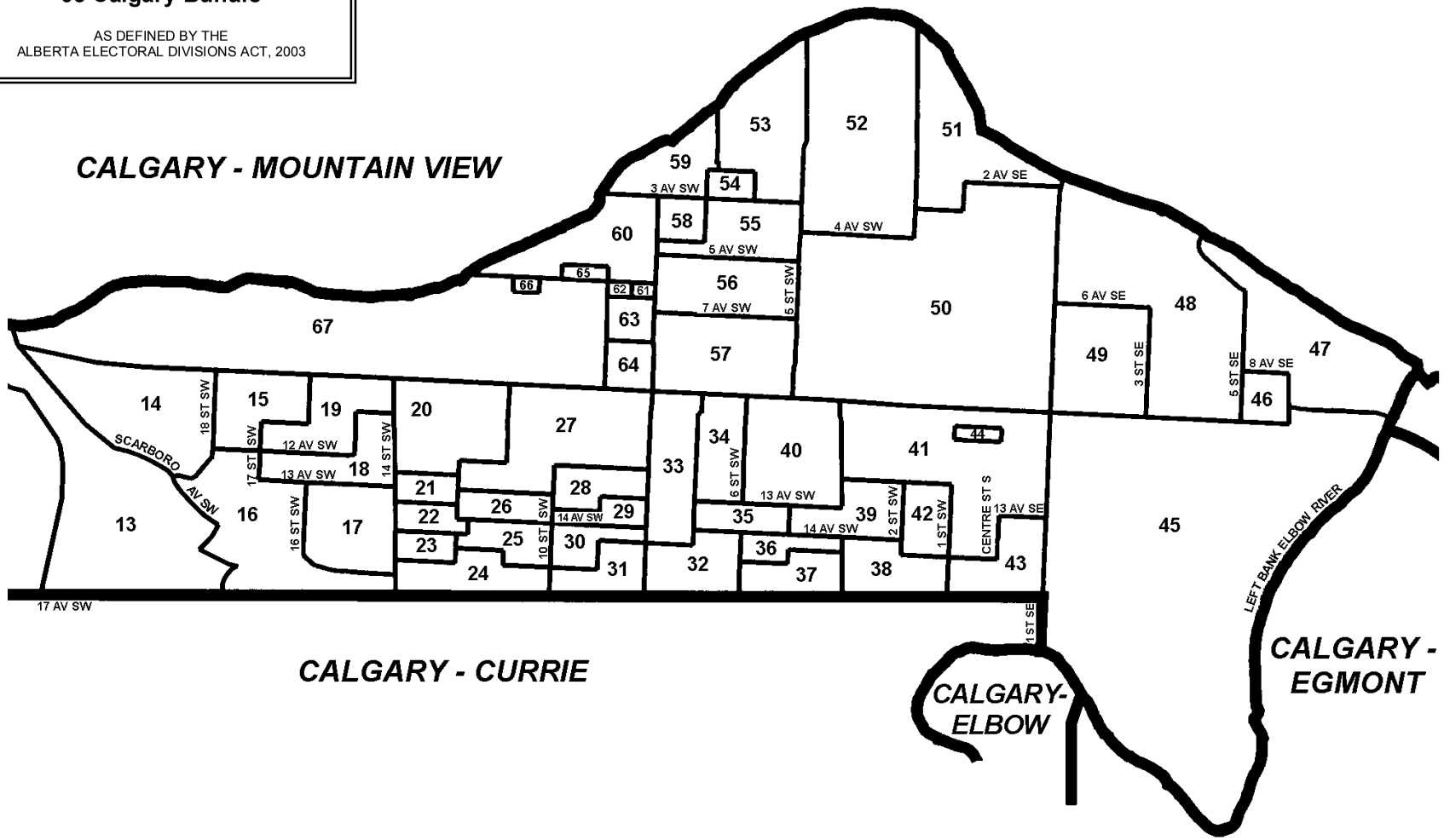

Electoral Division of Calgary-Cross
General Election Statement of Official Results - November 22, 2004

POLL NUMBER	NAME OF POLL	NAMES ON LIST	RALEIGH DEHANEY LIB	YVONNE FRITZ PC	GORDON HUTH AA	JEANIE KEEBLER NDP	RYAN RICHARDSON AG	V	S	D	R	% VOTER TURNOUT
1	Whitehorn-1	254	22	53	6	4	3	88	1	0	1	35.0
2	Whitehorn-2	298	19	37	5	9	5	75	0	0	1	25.5
3	Whitehorn-3	400	28	60	7	4	7	106	0	0	0	26.5
4	Whitehorn-4	193	23	24	6	2	3	58	0	0	1	30.6
5	Whitehorn-5	264	24	24	14	3	2	67	0	0	0	25.4
6	Whitehorn-6	307	19	37	11	7	3	77	0	0	1	25.4
7	Whitehorn-7	391	15	45	10	11	3	84	0	0	0	21.5
8	Whitehorn-8	441	25	21	8	7	1	62	0	0	1	14.3
9	Whitehorn-9	450	25	49	14	7	2	97	0	0	2	22.0
10	Whitehorn-10	331	23	35	13	5	3	79	1	0	0	23.9
11	Whitehorn-11	349	9	36	11	4	8	68	0	0	1	19.8
12	Whitehorn-12	490	36	71	21	9	2	139	0	0	2	28.8
13	Whitehorn-13	416	18	87	15	3	4	127	1	0	0	30.5
14	Whitehorn-14	428	36	68	12	8	9	133	0	0	0	31.1
15	Whitehorn-15	441	22	89	7	6	6	130	0	0	0	29.5
16	Temple-16	354	24	48	9	4	6	91	0	2	0	26.3
17	Temple-17	355	22	51	12	6	3	94	1	0	1	26.8
18	Temple-18	403	25	49	4	2	4	84	0	0	0	20.8
19	Temple-19	414	20	37	10	5	3	75	0	0	0	18.1
20	Temple-20	473	30	88	19	4	7	148	0	0	0	31.3
21	Temple-21	336	32	87	12	5	7	143	0	0	1	42.9
22	Temple-22	347	17	65	14	6	3	105	2	0	0	30.3
23	Pineridge-23	299	13	37	9	4	7	70	0	0	0	23.4
24	Pineridge-24	389	31	81	9	4	5	130	1	0	1	33.7
25	Pineridge-25	461	24	38	8	4	6	80	0	0	0	17.4
26	Pineridge-26	360	21	64	14	8	3	110	0	0	0	30.6
27	Pineridge-27	383	33	83	17	7	5	145	0	0	0	37.9
28	Pineridge-28	368	19	36	0	3	5	63	0	0	0	17.1
29	Pineridge-29	459	53	76	8	7	9	153	0	0	0	33.3
30	Temple-30	449	14	109	11	10	7	151	1	0	0	33.6
31	Temple-31	384	33	63	13	4	9	122	0	0	0	31.8
32	Temple-32	419	24	62	11	11	5	113	0	0	0	27.0
33	Temple-33	348	17	55	10	4	4	90	0	0	0	25.9
34	Temple-34	434	35	95	11	8	11	160	0	0	0	36.9
35	Temple-35	510	39	89	14	14	4	160	0	0	0	31.4
36	Temple-36	282	11	36	3	6	4	60	1	0	1	21.6
37	Temple-37	343	19	45	7	5	6	82	1	0	0	23.9
38	Temple-38	433	23	53	21	14	5	116	0	0	0	26.8
39	Pineridge-39	406	26	50	7	6	4	93	0	0	0	22.9
40	Pineridge-40	389	27	52	7	9	0	95	0	0	1	24.7
41	Pineridge-41	299	8	51	5	11	6	81	1	0	0	27.1
42	Pineridge-42	354	15	40	1	2	3	61	0	0	0	17.2
43	Pineridge-43	448	32	128	17	5	8	190	0	0	0	42.4
44	Pineridge-44	513	35	150	23	12	2	222	1	0	0	43.3
45	Pineridge-45	134	19	34	2	2	1	58	1	0	0	43.3
46	Pineridge-46	377	15	32	3	2	3	55	0	0	0	14.6
47	Temple-47	533	35	121	17	6	10	189	0	0	4	36.2
48	Temple-48	432	37	66	22	13	8	146	1	0	0	33.8
49	Temple-49	397	25	54	22	10	6	117	2	0	0	29.5
50	Monterey-50	345	13	39	8	7	1	68	0	0	0	19.7
51	Monterey-51	439	33	40	2	7	2	84	0	0	0	19.1
52	Monterey-52	289	11	26	5	8	1	51	0	0	0	17.6

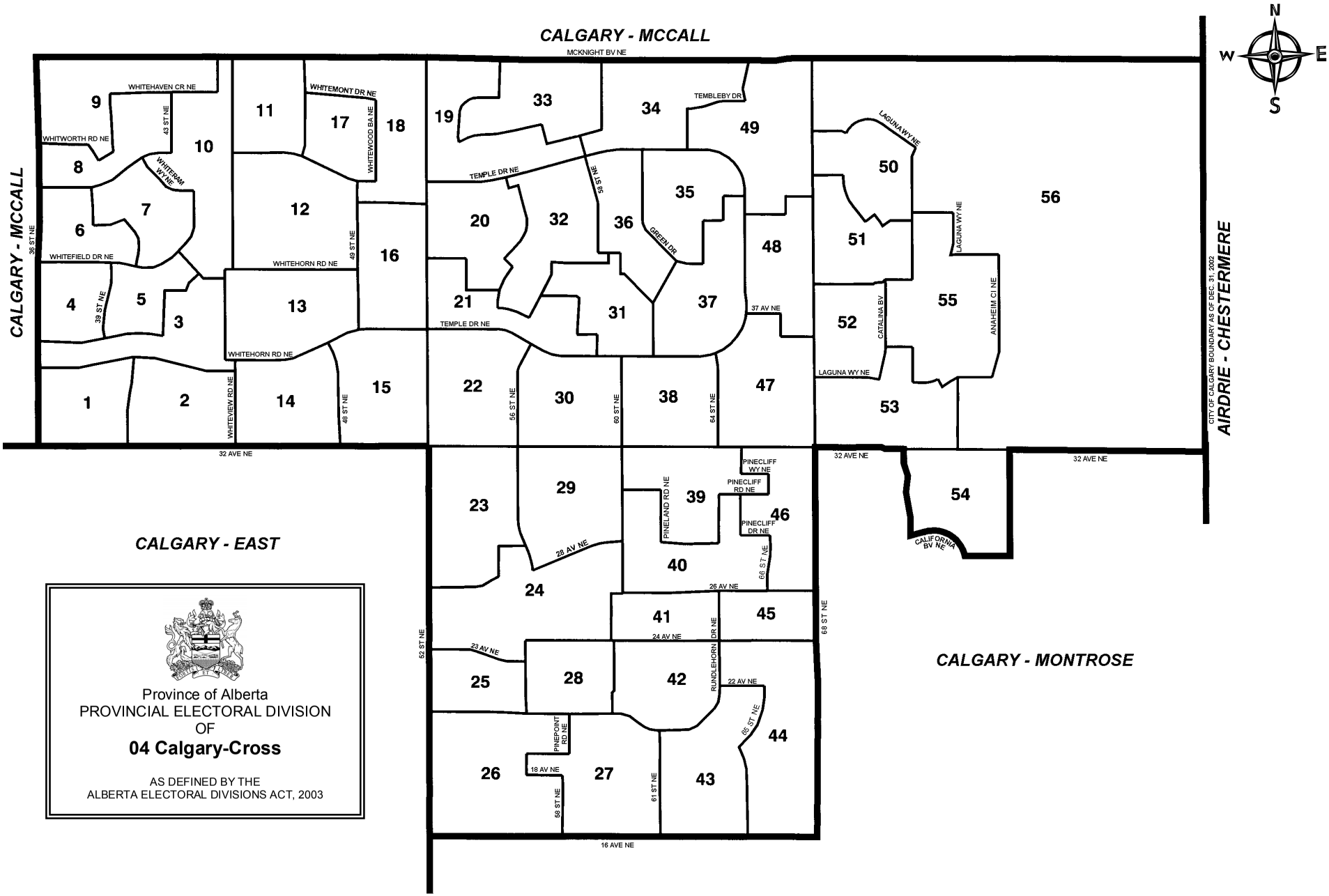

Province of Alberta
PROVINCIAL ELECTORAL DIVISION
OF
04 Calgary-Cross

AS DEFINED BY THE
ALBERTA ELECTORAL DIVISIONS ACT, 2003

Electoral Division of Calgary-Cross
General Election Statement of Official Results - November 22, 2004

POLL NUMBER	NAME OF POLL	NAMES ON LIST	RALEIGH DEHANEY LIB	YVONNE FRITZ PC	GORDON HUTH AA	JEANIE KEEBLER NDP	RYAN RICHARDSON AG	V	S	D	R	% VOTER TURNOUT
53	Monterey-53	546	12	57	11	10	1	91	2	0	0	16.7
54	Monterey-54	467	43	243	27	13	2	328	0	0	1	70.4
55	Monterey-55	607	32	61	4	3	3	103	1	0	0	17.0
56	Monterey-56	562	8	68	7	3	3	89	0	0	1	16.0
57	Advance	0	63	129	30	6	8	236	0	0	0	
58	Mobile-Monterey/Legacy Estates	0	15	69	8	6	7	105	0	0	4	
59	Mobile-Whitehorn/Gilchrist	0	18	52	7	10	3	90	0	0	0	
60	Special Ballot	0	8	25	5	8	0	46	0	2	1	
	TOTAL	**21,993**	**1,453**	**3,770**	**646**	**393**	**271**	**6,533**	**19**	**4**	**26**	**29.8**

V=Valid Ballots **S=Spoiled Ballots** **D=Declined Ballots** **R=Rejected Ballots**

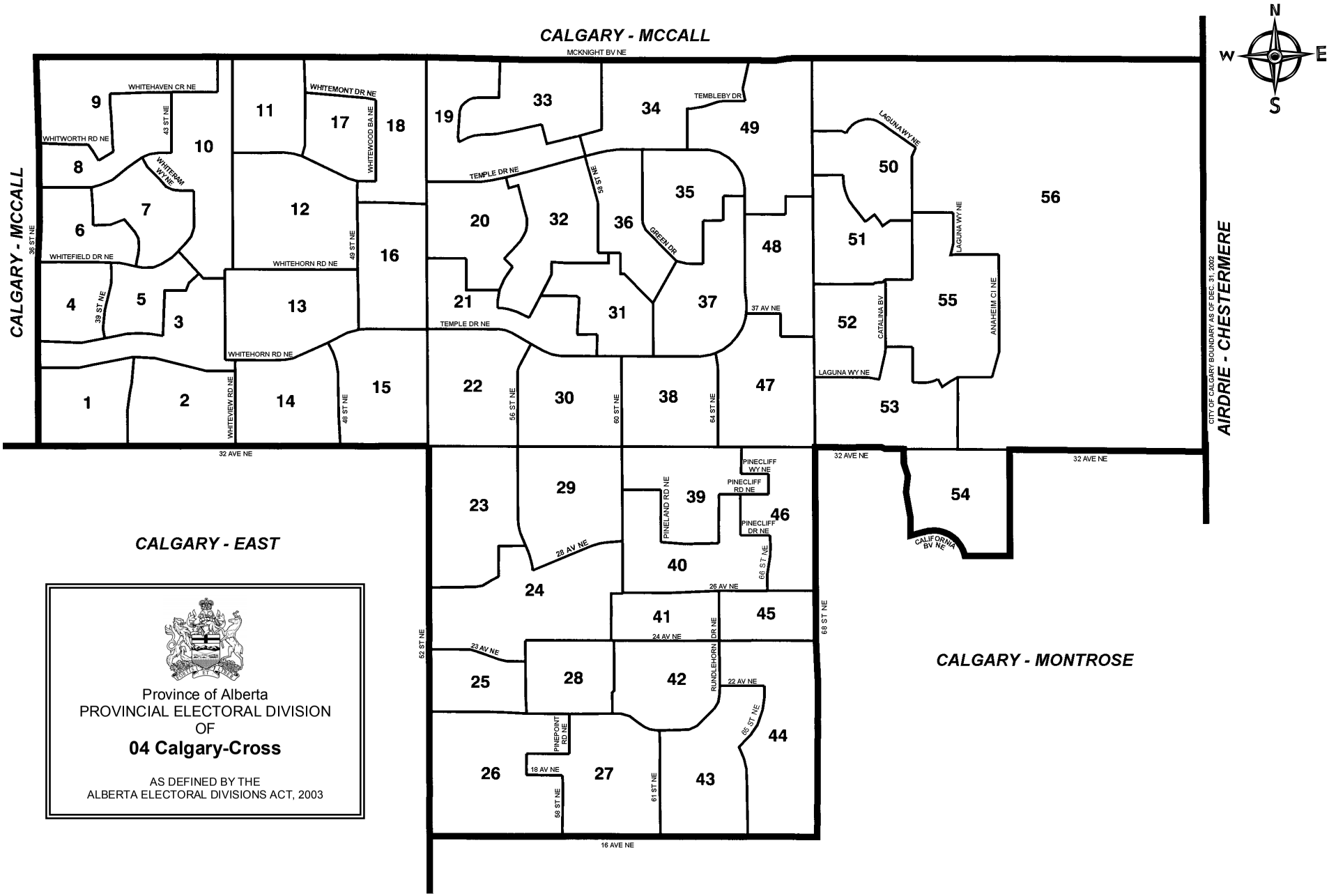

Province of Alberta
PROVINCIAL ELECTORAL DIVISION
OF
04 Calgary-Cross

AS DEFINED BY THE
ALBERTA ELECTORAL DIVISIONS ACT, 2003

Electoral Division of Calgary-Currie
General Election Statement of Official Results - November 22, 2004

POLL NUMBER	NAME OF POLL	NAMES ON LIST	JON LORD PC	KEN MAZEROLL AA	ROBERT SCOBEL NDP	DAVE TAYLOR LIB	KIM WARNKE AG	V	S	D	R	% VOTER TURNOUT
1	Glenmeadows West	338	91	7	2	69	11	180	0	0	0	53.3
2	Glenmeadows East	366	91	7	7	85	5	195	1	0	0	53.3
3	Glendale North	460	88	19	18	78	10	213	0	0	0	46.3
4	Glendale South	431	125	13	10	86	11	245	0	2	0	57.3
5	Glendale East	357	90	8	8	65	13	184	0	0	0	51.5
6	Killarney Northwest	373	87	11	6	60	11	175	0	0	1	47.2
7	Killarney Centre Northwest	371	47	3	8	46	8	112	0	0	2	30.7
8	Killarney North	437	69	0	9	76	10	164	0	0	2	38.0
9	Killarney Centre Northeast	309	49	5	5	65	11	135	0	0	3	44.7
10	Killarney Northeast	290	58	4	7	58	7	134	0	0	0	46.2
11	Killarney East	453	65	3	5	95	14	182	0	1	2	40.8
12	Killarney Centre	363	68	6	9	65	19	167	0	0	0	46.0
13	Killarney West	484	59	10	7	87	15	178	0	0	0	36.8
14	Killarney Southwest	377	96	15	6	61	19	197	0	0	0	52.3
15	Killarney Centre Southwest	322	65	7	11	68	13	164	2	0	0	50.9
16	Killarney Centre Southeast	423	70	9	15	72	19	185	0	0	1	44.0
17	Killarney Southeast	385	70	2	7	66	11	156	0	0	1	40.8
18	Knob Hill West	405	74	6	5	92	10	187	0	0	1	46.4
19	Knob Hill East	402	50	3	4	86	16	159	0	0	0	39.6
20	Bankview Northwest	214	16	2	4	33	8	63	0	0	0	29.4
21	Bankview Northeast	398	38	5	3	39	10	95	0	0	0	23.9
22	Bankview East	287	33	3	6	54	7	103	0	0	0	35.9
23	Bankview West	350	28	6	8	40	15	97	0	0	0	27.7
24	Knob Hill South	470	89	3	14	89	14	209	0	0	1	44.7
25	Bankview Southwest	307	51	7	9	69	19	155	0	0	0	50.5
26	Bankview Centre	339	17	2	8	55	12	94	0	0	0	27.7
27	Bankview Southeast	377	50	4	13	70	21	158	0	0	0	41.9
28	Richmond North	417	83	6	5	78	24	196	0	0	2	47.5
29	South Calgary Northwest	364	42	8	6	84	10	150	1	1	1	41.8
30	South Calgary Centre West	349	30	7	9	53	7	106	0	0	1	30.7
31	South Calgary Centre East	330	35	3	4	43	12	97	0	0	0	29.4
32	South Calgary Northeast	262	20	5	5	41	6	77	0	0	0	29.4
33	South Calgary East	345	66	4	7	71	10	158	0	1	0	46.1
34	South Calgary West	301	40	4	5	52	5	106	0	0	2	35.9
35	Richmond South	346	64	4	7	76	10	161	1	0	0	46.5
36	Garrison North	263	23	2	4	36	8	73	0	0	0	27.8
37	Garrison Centre North	429	70	2	4	74	5	155	0	0	1	36.4
38	Altadore Northwest	283	35	2	3	40	12	92	0	0	0	32.5
39	Altadore North	257	36	3	6	45	15	105	0	0	0	40.9
40	Altadore Northeast	312	50	1	10	57	8	126	0	0	1	40.7
41	Altadore East	473	106	9	5	106	10	236	0	0	0	49.9
42	Altadore Centre North	423	81	8	8	94	8	199	0	0	0	47.0
43	Garrison East	392	102	2	2	107	6	219	1	0	1	56.1
44	Garrison West	183	45	1	1	54	4	105	0	0	0	57.4
45	Garrison Centre South	382	62	3	6	90	5	166	0	0	0	43.5
46	Altadore Centre South	426	93	4	12	86	17	212	1	0	0	49.8
47	Altadore Southeast	402	115	7	13	94	14	243	1	1	0	60.7
48	Altadore Southwest	405	74	12	6	88	22	202	0	0	0	49.9
49	Garrison South	329	44	5	7	61	10	127	0	0	0	38.6
50	Lower Mt Royal West	381	41	3	9	57	19	129	0	0	0	33.9
51	Lower Mt Royal Centre West	293	23	1	7	50	11	92	0	0	2	32.1
52	Lower Mt Royal South	319	20	1	4	54	6	85	0	0	0	26.6
53	Lower Mt Royal Centre East	520	36	3	6	69	13	127	0	0	0	24.4
54	Lower Mt Royal East	331	30	4	1	51	4	90	0	0	0	27.2
55	Cliff Bungalow North	401	38	0	5	77	14	134	0	0	0	33.4
56	Cliff Bungalow South	488	36	5	10	117	25	193	0	0	1	39.8
57	Mount Royal Northeast	304	83	3	2	47	7	142	0	0	0	46.7
58	Mount Royal North	354	92	5	0	70	3	170	0	0	0	48.0

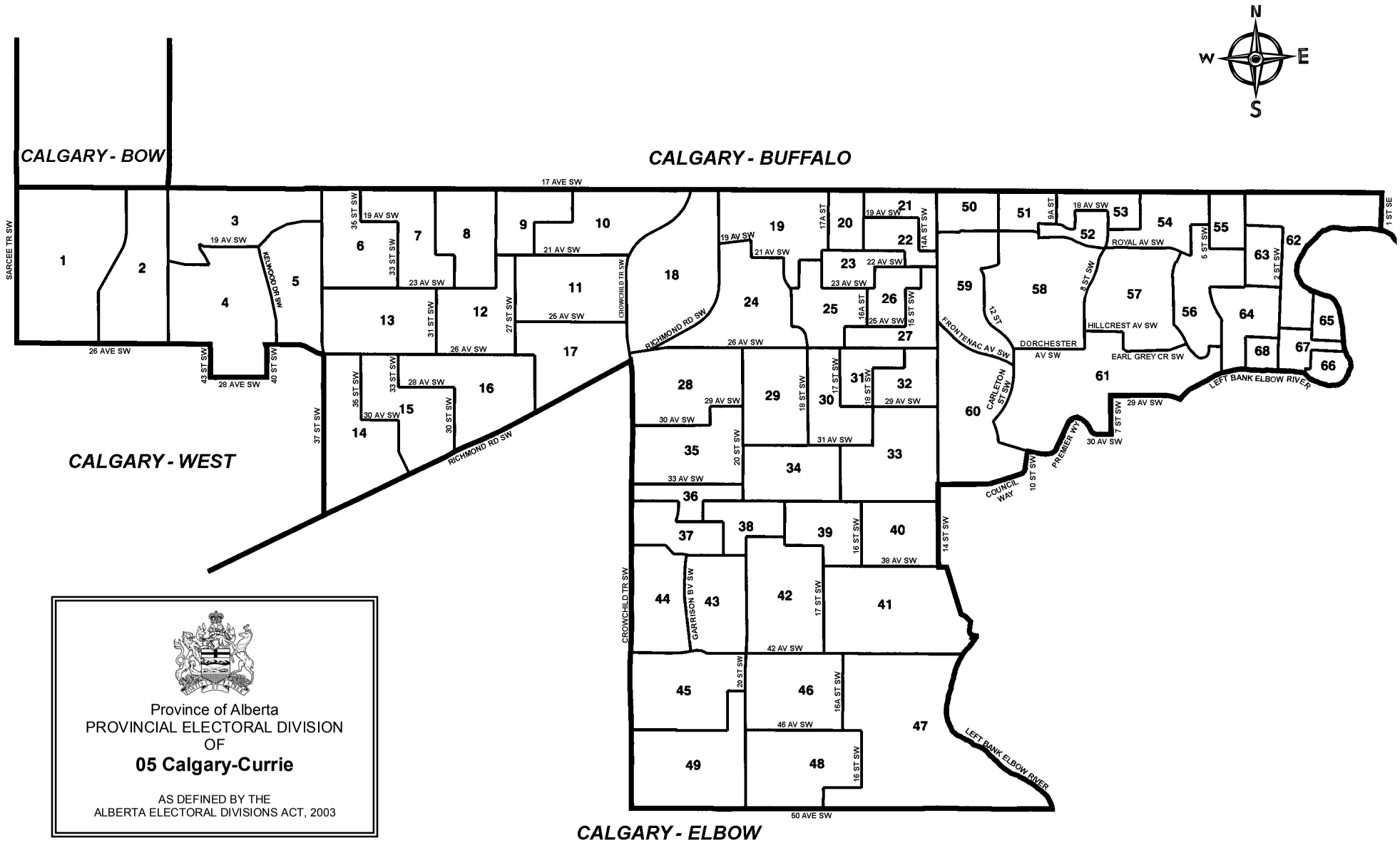

Province of Alberta
PROVINCIAL ELECTORAL DIVISION
OF
05 Calgary-Currie

AS DEFINED BY THE
ALBERTA ELECTORAL DIVISIONS ACT, 2003

Electoral Division of Calgary-Currie
General Election Statement of Official Results - November 22, 2004

POLL NUMBER	NAME OF POLL	NAMES ON LIST	JON LORD PC	KEN MAZEROLL AA	ROBERT SCOBEL NDP	DAVE TAYLOR LIB	KIM WARNKE AG	V	S	D	R	% VOTER TURNOUT
59	Mount Royal Northwest	331	57	1	3	83	3	147	0	0	1	44.7
60	Mount Royal West	406	109	5	3	81	7	205	0	0	0	50.5
61	Mount Royal East	409	101	5	2	82	11	201	0	0	0	49.1
62	Mission North	216	22	0	7	53	12	94	0	0	0	43.5
63	Mission Centre West	287	28	0	8	64	12	112	1	0	0	39.0
64	Mission West	323	35	2	6	66	15	124	0	0	1	38.7
65	Mission East	361	35	2	6	74	11	128	0	0	0	35.5
66	Mission Southeast	388	58	7	3	75	7	150	0	0	0	38.7
67	Mission South	387	57	5	2	78	9	151	0	0	1	39.3
68	Mission Southwest	343	106	4	5	64	5	184	0	0	1	53.9
69	Advance	0	157	15	22	260	40	494	0	0	0	
70	Mobile-Manor Village/Friendship Manor	0	87	3	3	54	6	153	0	0	4	
71	Mobile-Mount Royal/Holy Cross/Fountains	0	52	0	2	23	0	77	0	0	0	
72	Special Ballot	0	59	2	3	38	6	108	1	0	18	
	TOTAL	**24,603**	**4,412**	**348**	**468**	**5,046**	**813**	**11,087**	**10**	**6**	**52**	**45.3**

V=Valid Ballots **S=Spoiled Ballots** **D=Declined Ballots** **R=Rejected Ballots**



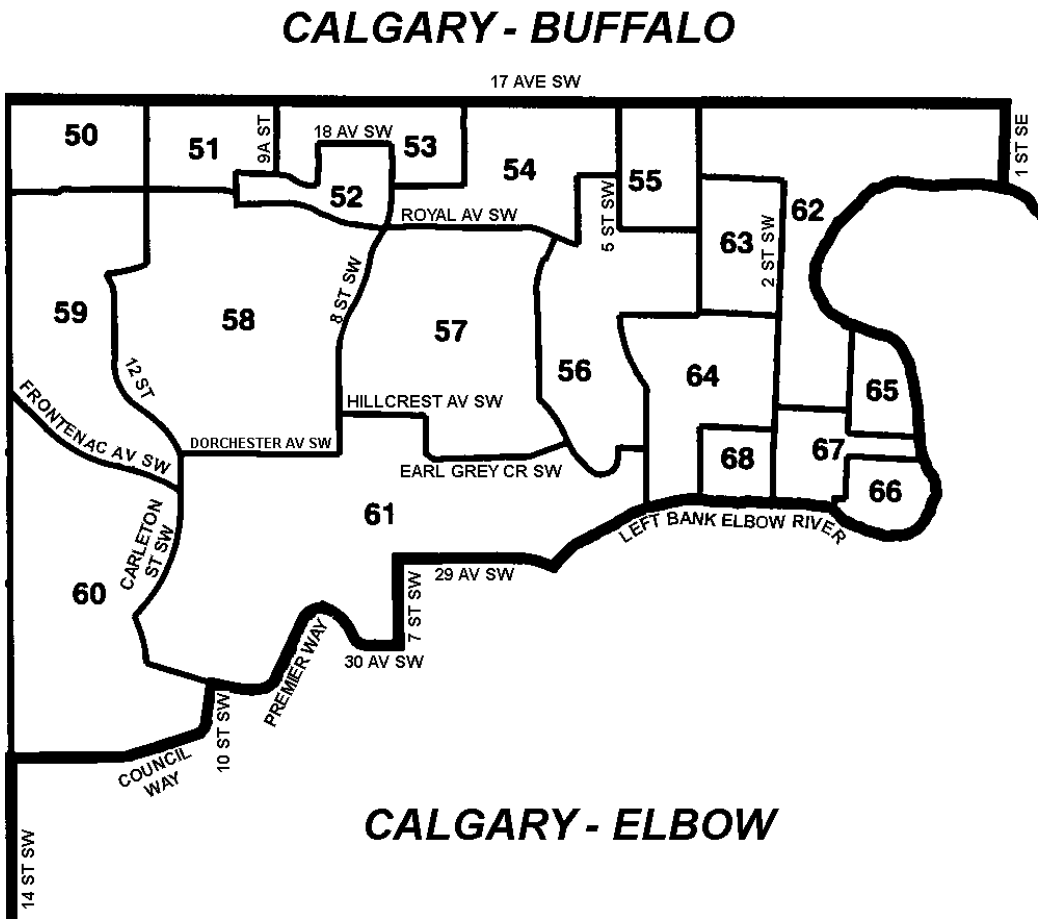

Province of Alberta
PROVINCIAL ELECTORAL DIVISION
OF
05 Calgary-Currie

AS DEFINED BY THE
ALBERTA ELECTORAL DIVISIONS ACT, 2003

Electoral Division of Calgary-East
General Election Statement of Official Results - November 22, 2004

POLL NUMBER	NAME OF POLL	NAMES ON LIST	MOE AMERY PC	BRAD BERARD AA	BONNIE-JEAN COLLINS CP - A	BILL HARVEY LIB	RICK MICHALENKO AG	PAUL VARGIS NDP	V	S	D	R	% VOTER TURNOUT
1	Southview West	384	61	4	1	39	13	14	132	0	0	2	34.9
2	Southview West Central	394	87	15	0	51	11	11	175	2	0	0	44.4
3	Southview East Central	348	83	19	0	44	5	6	157	3	0	0	45.1
4	Southview East	298	40	8	0	19	6	4	77	0	0	0	25.8
5	Radisson Hts South	376	37	10	0	21	0	6	74	0	0	0	19.7
6	Radisson Hts South Central	338	72	15	1	40	5	10	143	0	0	0	42.3
7	Albert Park South	321	65	6	1	19	6	3	100	0	0	2	31.8
8	Albert Park West	245	50	7	1	13	3	6	80	0	0	0	32.7
9	Albert Park North	417	56	10	1	45	4	12	128	0	0	0	30.7
10	Radisson Hts West Central	353	59	13	0	21	3	7	103	0	0	0	29.2
11	Radisson Hts East Central	357	68	7	1	35	2	4	117	0	0	0	32.8
12	Forest Hts East	457	71	21	1	43	7	8	151	1	0	0	33.0
13	Forest Hts East	331	97	7	0	35	7	7	153	0	0	0	46.2
14	Forest Hts South	180	18	8	1	7	2	0	36	0	0	0	20.0
15	Forest Hts West Central	225	55	6	0	17	2	2	82	0	0	0	36.4
16	Forest Hts South	413	41	4	0	21	2	9	77	0	0	0	18.6
17	Forest Hts East Central	347	48	1	0	16	0	9	74	0	0	0	21.3
18	Forest Hts West	462	40	8	0	13	3	5	69	0	0	0	14.9
19	Radisson Hts Northeast	261	23	2	1	9	5	3	43	0	0	0	16.5
20	Radisson Hts Central	413	37	3	1	21	1	4	67	0	0	5	17.4
21	Radisson Hts Northwest	360	40	5	0	17	5	2	69	0	0	0	19.2
22	Forest Hts Northeast	413	94	0	9	32	7	5	147	0	0	0	35.6
23	Forest Hts North	370	80	6	1	41	4	3	135	1	0	1	36.8
24	Forest Hts Northwest	332	36	1	0	22	1	6	66	0	0	0	19.9
25	Marlborough Southeast	454	84	11	1	47	6	5	154	1	0	1	34.1
26	Marlborough South	469	89	19	1	67	8	10	194	1	0	0	41.4
27	Marlborough Southwest	300	51	7	2	15	4	9	88	0	0	0	29.3
28	Marlborough West	369	52	6	0	25	6	6	95	0	0	0	25.7
29	Marlborough Southeast	371	92	13	1	40	7	11	164	0	0	3	45.0
30	Marlborough Southeast	345	73	13	0	38	5	5	134	0	0	0	38.8
31	Marlborough South Central	251	52	5	1	23	8	3	92	1	0	0	36.7
32	Marlborough Northwest	388	43	5	2	24	3	4	81	2	0	0	20.9
33	Marlborough North Central	369	55	11	0	41	9	11	127	0	1	2	35.2
34	Marlborough Northeast	363	84	7	2	49	7	3	152	0	0	2	42.4
35	Marlborough Northeast	334	71	8	0	48	3	5	135	2	0	2	41.0
36	Marlborough East	337	107	6	1	30	4	0	148	2	0	3	44.8
37	Marlborough Northeast	303	71	7	1	27	6	7	119	0	0	1	39.6
38	Marlborough Northwest	315	68	9	0	44	4	13	138	1	0	1	44.1
39	Marlborough Northwest	371	48	9	1	51	6	3	118	1	0	1	32.1
40	Mayland Hts South	366	67	9	0	60	8	10	154	0	0	0	42.1
41	Mayland Hts West	566	92	13	1	46	9	16	177	3	0	0	31.3
42	Mayland Hts South Central	359	89	22	3	48	8	23	193	0	0	1	54.0
43	Mayland Hts Northwest	325	80	11	0	48	9	10	158	0	0	1	48.9
44	Mayland Hts North Central	424	95	10	0	45	9	11	170	1	0	0	40.1
45	Mayland Hts East	378	77	7	2	66	9	3	164	2	0	0	43.4
46	Mayland Hts Northeast	293	83	11	0	35	7	4	140	2	0	0	47.8
47	Mayland Hts North	285	38	12	1	8	5	7	71	0	0	0	24.9
48	Rundle East	388	75	8	0	34	7	14	138	0	0	1	35.8
49	Rundle Southeast	357	94	7	0	46	12	13	172	0	0	1	48.5
50	Rundle Southwest	456	96	2	1	43	10	2	154	1	0	0	33.8
51	Rundle West	465	96	8	1	44	4	1	154	0	0	2	33.5
52	Rundle West	370	40	7	3	16	3	5	74	2	0	0	20.0
53	Rundle West Central	461	87	8	2	54	13	9	173	0	0	0	37.5
54	Rundle Southwest Central	308	80	12	0	21	5	1	119	0	0	1	39.0
55	Rundle East Central	368	77	8	0	51	6	6	148	4	0	0	40.2
56	Rundle East	389	60	8	1	50	3	5	127	3	0	0	32.6
57	Rundle East	433	72	18	1	45	5	8	149	0	0	0	34.4
58	Rundle Northeast Central	409	89	10	1	59	12	7	178	0	0	0	43.5

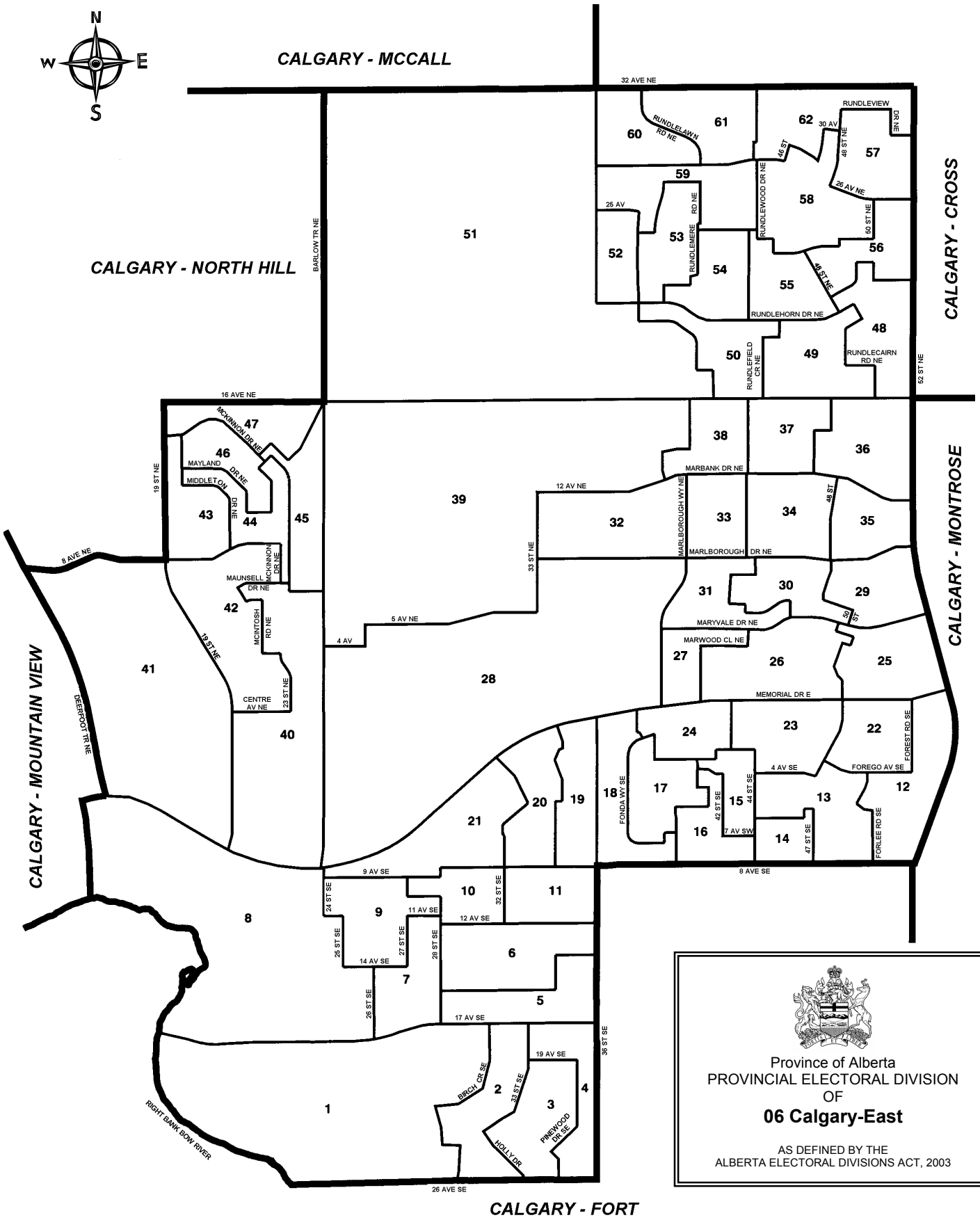

Province of Alberta
PROVINCIAL ELECTORAL DIVISION
OF
06 Calgary-East

AS DEFINED BY THE
ALBERTA ELECTORAL DIVISIONS ACT, 2003

Electoral Division of Calgary-East
General Election Statement of Official Results - November 22, 2004

POLL NUMBER	NAME OF POLL	NAMES ON LIST	MOE AMERY PC	BRAD BERARD AA	BONNIE-JEAN COLLINS CP - A	BILL HARVEY LIB	RICK MICHALENKO AG	PAUL VARGIS NDP	V	S	D	R	% VOTER TURNOUT
59	Rundle Northwest	463	76	8	0	34	5	7	130	1	0	1	28.3
60	Rundle Northwest	326	37	6	0	22	2	7	74	0	0	0	22.7
61	Rundle Northwest Central	377	73	15	0	47	3	4	142	0	0	3	38.5
62	Rundle Northeast Central	459	115	19	0	69	5	5	213	0	0	0	46.4
63	Advance	0	154	33	0	117	12	31	347	2	0	3	
64	Mobile-Peter Lougheed Hospital	0	50	7	3	17	3	5	85	0	0	1	
65	Mobile-Forest Grove Care Centre	0	50	4	3	11	0	3	71	3	2	0	
66	Special Ballot	0	44	1	0	11	1	6	63	1	0	15	
	TOTAL	**22,759**	**4,484**	**606**	**56**	**2,357**	**365**	**464**	**8,332**	**43**	**3**	**56**	**36.9**

V=Valid Ballots **S=Spoiled Ballots** **D=Declined Ballots** **R=Rejected Ballots**

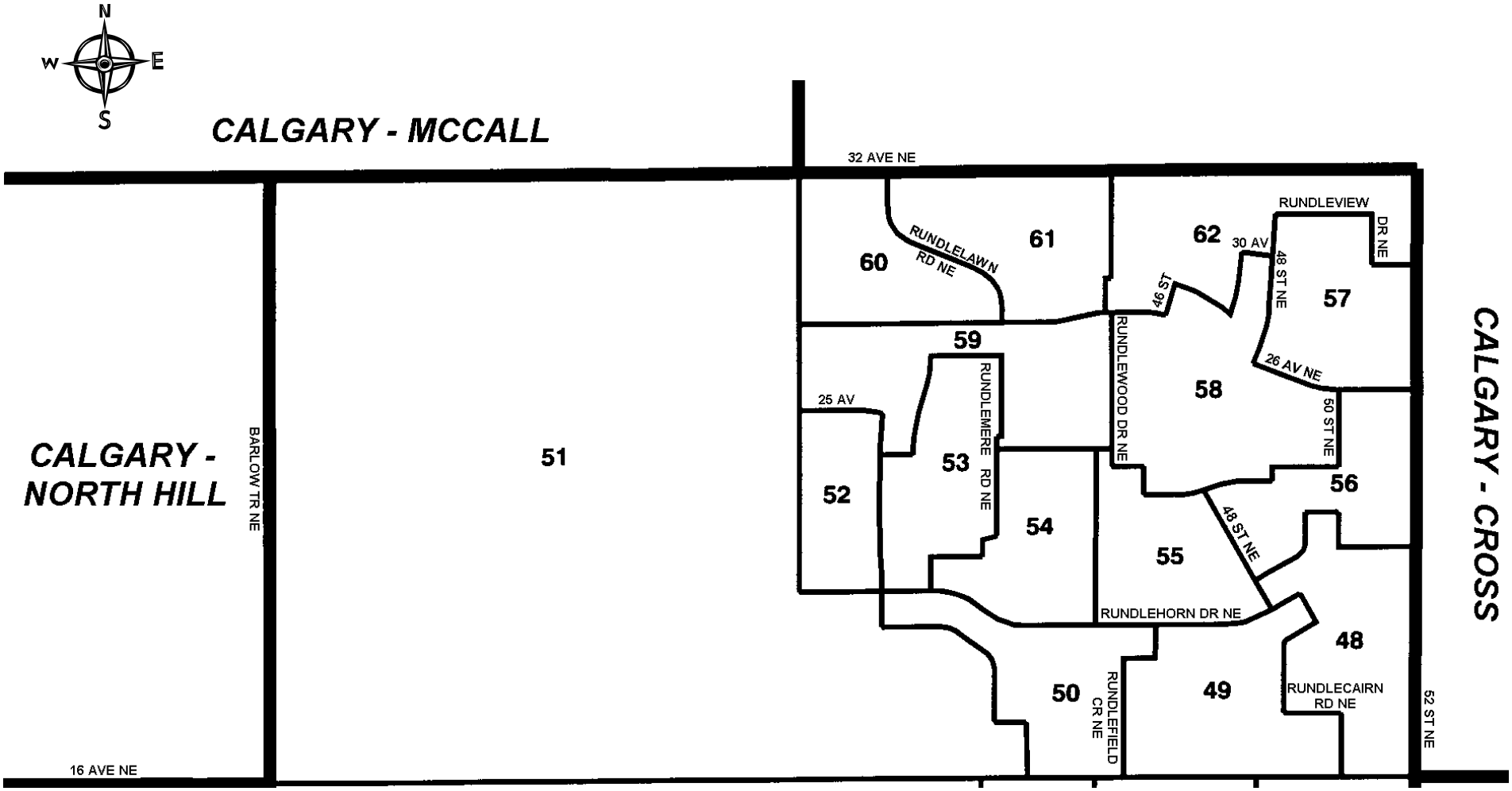

Province of Alberta
PROVINCIAL ELECTORAL DIVISION
OF
06 Calgary-East

AS DEFINED BY THE
ALBERTA ELECTORAL DIVISIONS ACT, 2003

Electoral Division of Calgary-Egmont
General Election Statement of Official Results - November 22, 2004

POLL NUMBER	NAME OF POLL	NAMES ON LIST	DAVID CRUTCHER AA	CHRISTOPHER DOVEY NDP	DENIS HERARD PC	MICHAEL QUEENAN LIB	GEORGE READ AG	V	S	D	R	% VOTER TURNOUT
1	Riverbend	354	18	4	53	19	2	96	0	0	0	27.12
2	Riverbend	493	43	10	85	21	10	169	0	0	0	34.28
3	Riverbend	485	25	11	104	40	18	198	0	0	0	40.82
4	Riverbend	458	21	9	87	33	20	170	0	0	0	37.12
5	Riverbend	410	21	9	81	30	8	149	0	0	0	36.34
6	Riverbend	407	13	6	77	40	6	142	0	0	0	34.89
7	Riverbend	337	27	3	79	24	6	139	0	0	1	41.54
8	Riverbend	361	12	10	51	18	2	93	0	0	0	25.76
9	Riverbend	391	19	8	95	36	14	172	0	0	0	43.99
10	Riverbend	399	29	6	120	50	13	218	0	0	0	54.64
11	Riverbend	405	18	6	124	23	13	184	0	0	0	45.43
12	Riverbend	471	45	8	107	48	14	222	0	0	1	47.35
13	Riverbend	365	15	6	68	15	13	117	0	0	0	32.05
14	Riverbend	386	33	2	70	29	9	143	0	0	0	37.05
15	Riverbend	431	27	7	107	32	13	186	1	0	0	43.16
16	Riverbend	394	24	9	77	17	12	139	0	0	0	35.28
17	Riverbend	385	25	4	54	28	7	118	0	0	0	30.65
18	Mapleridge	398	41	3	110	45	28	227	0	0	0	57.04
19	Mapleridge	383	57	6	77	44	17	201	1	0	0	52.48
20	Mapleridge	331	31	10	98	33	9	181	0	0	0	54.68
21	Mapleridge	450	37	9	126	42	26	240	0	0	0	53.33
22	Willow Park	434	33	11	142	44	18	248	0	0	0	57.14
23	Willow Park	427	32	4	130	50	10	226	0	0	1	53.16
24	Willow Park	370	10	7	80	31	6	134	1	0	1	36.49
25	Willow Park	422	38	10	87	61	16	212	0	1	0	50.47
26	Willow Park	367	17	1	125	32	7	182	0	0	0	49.59
27	Willow Park	359	13	3	83	56	17	172	0	0	0	47.91
28	Willow Park	375	25	8	95	35	11	174	0	0	0	46.40
29	Willow Park	399	12	5	72	26	12	127	0	0	0	31.83
30	Willow Park	382	25	11	62	33	14	145	0	0	0	37.96
31	Willow Park	406	19	9	70	33	11	142	0	0	0	34.98
32	Pinnacle	424	7	7	68	31	10	123	0	0	0	29.01
33	Acadia	485	42	10	98	34	9	193	1	0	2	40.21
34	Acadia	363	27	5	87	35	10	164	0	0	2	45.73
35	Acadia	416	32	13	92	42	13	192	0	0	0	46.15
36	Acadia	401	41	12	89	38	13	193	0	0	0	48.13
37	Acadia	352	19	5	84	34	13	155	0	0	0	44.03
38	Acadia	359	31	5	69	31	12	148	0	0	1	41.50
39	Acadia	433	33	3	92	35	16	179	0	0	0	41.34
40	Acadia	431	32	9	85	36	8	170	0	0	2	39.91
41	Acadia	351	26	8	86	29	11	160	0	0	0	45.58
42	Acadia	380	41	7	70	42	12	172	0	0	0	45.26
43	Acadia	200	3	3	29	11	1	47	0	0	0	23.50
44	Acadia	331	15	11	105	28	5	164	0	0	1	49.85
45	Acadia	475	17	17	43	26	20	123	0	0	2	26.32
46	Acadia	303	8	6	38	18	2	72	0	0	0	23.76
47	Acadia	384	7	2	52	23	3	87	0	0	2	23.18
48	Acadia	367	12	2	33	13	11	71	1	0	0	19.35
49	Acadia	401	13	10	66	31	17	137	0	0	1	34.41
50	Acadia	367	17	11	64	28	9	129	0	0	0	35.15
51	Acadia	473	20	8	102	43	8	181	0	0	4	39.11
52	Fairview	378	17	2	34	18	12	83	0	0	0	21.96
53	Fairview	378	37	16	71	39	13	176	1	0	1	46.83
54	Fairview	361	35	5	91	19	10	160	1	0	1	44.60
55	Fairview	346	27	9	82	32	14	164	1	0	0	47.40
56	Fairview	392	27	9	99	30	21	186	1	0	0	47.45
57	Fairview	346	28	14	101	35	4	182	0	0	2	53.18
58	Fairview	404	25	8	92	26	12	163	0	0	0	40.35

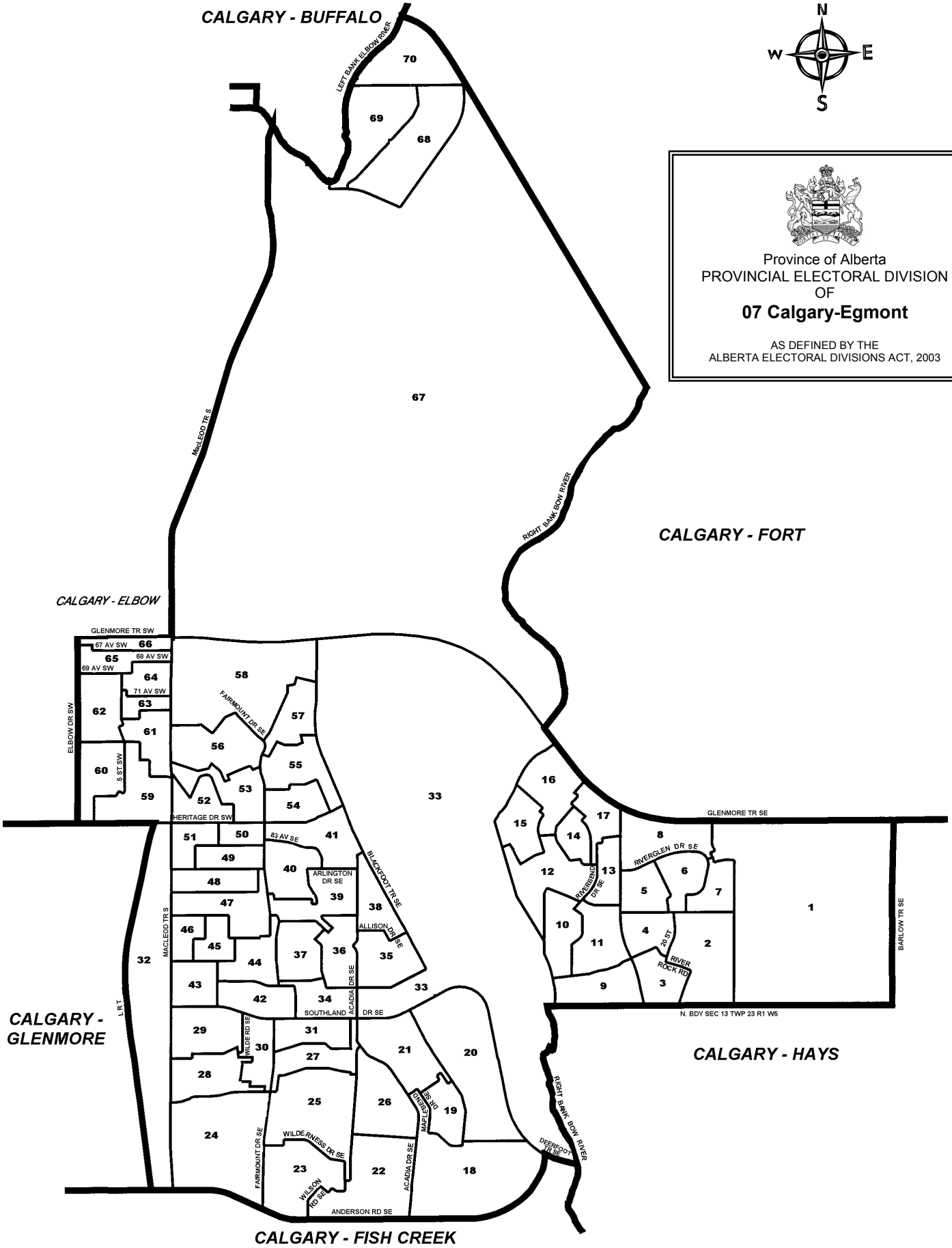

Province of Alberta
PROVINCIAL ELECTORAL DIVISION
OF
07 Calgary-Egmont

AS DEFINED BY THE
ALBERTA ELECTORAL DIVISIONS ACT, 2003

Electoral Division of Calgary-Egmont
General Election Statement of Official Results - November 22, 2004

POLL NUMBER	NAME OF POLL	NAMES ON LIST	DAVID CRUTCHER AA	CHRISTOPHER DOVEY NDP	DENIS HERARD PC	MICHAEL QUEENAN LIB	GEORGE READ AG	V	S	D	R	% VOTER TURNOUT
59	Kingsland	380	13	9	81	41	20	164	0	0	1	43.42
60	Kingsland	418	25	14	101	49	10	199	2	0	3	48.33
61	Kingsland	396	21	7	65	45	8	146	0	0	0	36.87
62	Kingsland	403	13	20	91	47	20	191	0	0	1	47.64
63	Kingsland	317	12	4	26	21	5	68	0	0	0	21.45
64	Kingsland	286	6	6	33	13	10	68	1	0	0	23.78
65	Kingsland	380	10	6	36	23	5	80	0	0	1	21.32
66	Kingsland	453	6	7	36	26	3	78	0	0	1	17.44
67/69	Manchester/Ramsay	520	23	16	49	36	24	148	0	0	0	28.46
68	Ramsay	538	12	28	56	48	55	199	1	1	1	37.36
70	Ramsay	438	11	20	53	51	25	160	0	0	1	36.76
71	Advance	0	54	19	181	77	14	345	0	0	1	
72	Mobile-Southwood Care Center	0	1	2	9	4	0	16	0	0	0	
73	Special Ballot	0	7	9	51	15	5	87	0	0	14	
	TOTAL	**27,265**	**1,658**	**599**	**5,686**	**2,371**	**875**	**11,189**	**13**	**2**	**49**	**41.2**

V=Valid Ballots **S=Spoiled Ballots** **D=Declined Ballots** **R=Rejected Ballots**

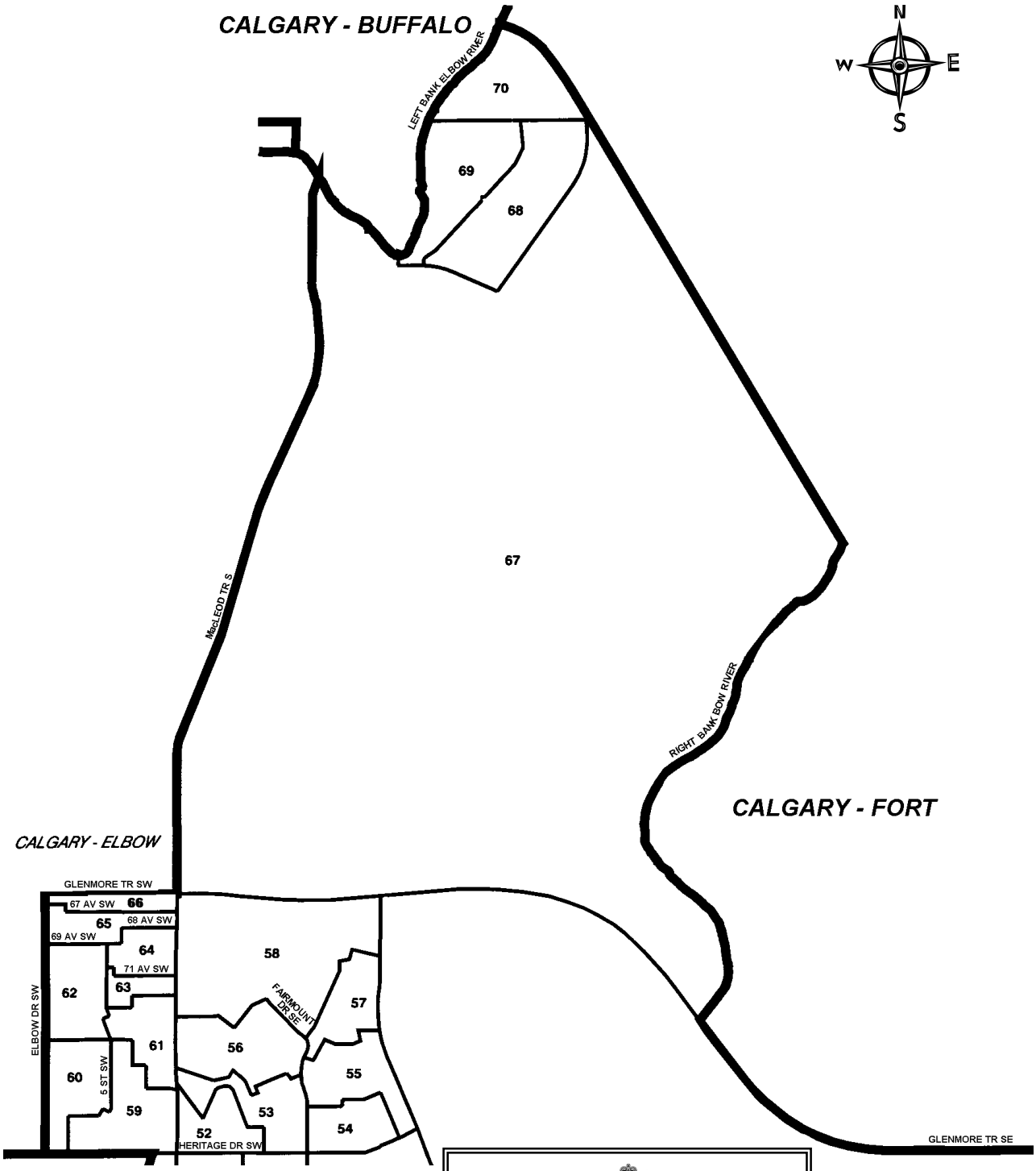

Province of Alberta
PROVINCIAL ELECTORAL DIVISION
OF
07 Calgary-Egmont

AS DEFINED BY THE
ALBERTA ELECTORAL DIVISIONS ACT, 2003

Electoral Division of Calgary-Elbow
General Election Statement of Official Results - November 22, 2004

POLL NUMBER	NAME OF POLL	NAMES ON LIST	LLOYD BLIMKE IND	DIANA-LYNN BROOKS AA	STEPHEN BROWN LIB	TREVOR GROVER SC	BECKY KELLEY NDP	RALPH KLEIN PC	ALLISON ROTH AG	V	S	D	R	% VOTER TURNOUT
1	Erlton	439	1	5	73	0	3	88	7	177	0	0	0	40.3
2	Erlton	470	1	2	104	0	2	81	15	205	0	0	0	43.6
3	Roxboro	295	1	3	78	0	0	66	1	149	0	0	0	50.5
4	Rideau Park	523	0	3	101	0	3	104	8	219	2	1	0	42.1
5	Glencoe	499	1	5	118	0	2	121	11	258	0	0	0	51.7
6	Elbow Park	505	0	10	115	1	3	134	6	269	0	0	0	53.3
7	Elbow Park	483	1	5	139	0	1	121	11	278	1	0	0	57.6
8	Elbow Park	416	1	2	104	1	2	106	8	224	1	0	0	53.8
9	Rideau Park	487	1	2	78	0	3	75	9	168	0	0	0	34.5
10	Stanley Park	440	1	5	55	0	3	78	14	156	0	0	0	35.5
11	Elboya	383	0	9	89	1	1	95	8	203	0	0	1	53.3
12	Riverdale Park	294	0	2	61	1	2	96	5	167	0	0	1	57.1
13	Britannia	501	1	9	119	0	4	149	18	300	0	0	2	60.3
14	Stanley Park	396	0	6	74	1	5	107	15	208	0	0	0	52.5
15	Stanley Park	383	0	4	28	2	2	47	7	90	0	0	0	23.5
16	Windsor Park	359	1	7	40	0	9	86	8	151	0	0	2	42.6
17	Windsor Park	457	3	9	65	0	4	89	12	182	1	0	4	40.7
18	Windsor Park	288	1	2	30	0	2	53	3	91	2	0	0	31.6
19	Chinook	452	1	6	57	1	5	80	12	162	0	0	1	36.1
20	Chinook	371	1	6	44	3	6	72	1	133	0	1	2	36.7
21	Chinook	448	0	11	43	2	7	81	10	154	1	0	0	34.4
22	Meadowlark Park	409	0	18	78	3	8	125	11	243	1	0	3	60.1
23	Bel-Aire	331	0	3	51	1	3	136	5	199	0	0	0	60.1
24	Mayfair	339	0	2	57	0	0	86	6	151	0	0	3	45.4
25	Kelvin Grove	590	0	2	25	0	1	46	5	79	0	0	0	13.4
26	Kelvin Grove	457	1	9	96	2	4	129	16	257	0	0	1	56.5
27	Chinook Park	491	0	8	103	1	4	142	11	269	0	0	0	54.8
28	Chinook Park	410	0	4	91	1	5	94	16	211	2	0	0	51.5
29	Chinook Park	419	2	10	88	1	5	108	9	223	0	0	0	53.2
30	Eagle Ridge	459	0	8	97	0	4	123	7	239	1	0	0	52.1
31	Lincoln Park	346	1	4	58	2	5	79	10	159	1	0	0	46.0
32	Lincoln Park	384	0	7	56	0	7	79	10	159	2	0	0	41.4
33	Lincoln Park	532	3	11	82	2	8	117	20	243	0	0	0	45.7
34	Lakeview	414	1	5	86	3	4	134	21	254	1	0	0	61.4
35	Lakeview	338	0	5	68	1	4	124	18	220	1	1	0	65.4
36	Lakeview	383	1	6	87	3	3	140	12	252	0	3	1	66.8
37	Lakeview	469	0	11	71	1	12	132	12	239	1	0	2	51.4
38	Lakeview	390	0	16	75	1	5	124	12	233	1	0	0	59.7
39	Lakeview	315	0	4	61	0	4	95	8	172	0	0	0	54.6
40	Lakeview	362	2	8	91	2	3	117	9	232	1	0	1	64.4
41	Lakeview	337	0	7	39	1	2	97	4	150	0	0	0	44.5
42	Lakeview	368	1	6	94	1	2	113	5	222	0	0	0	60.3

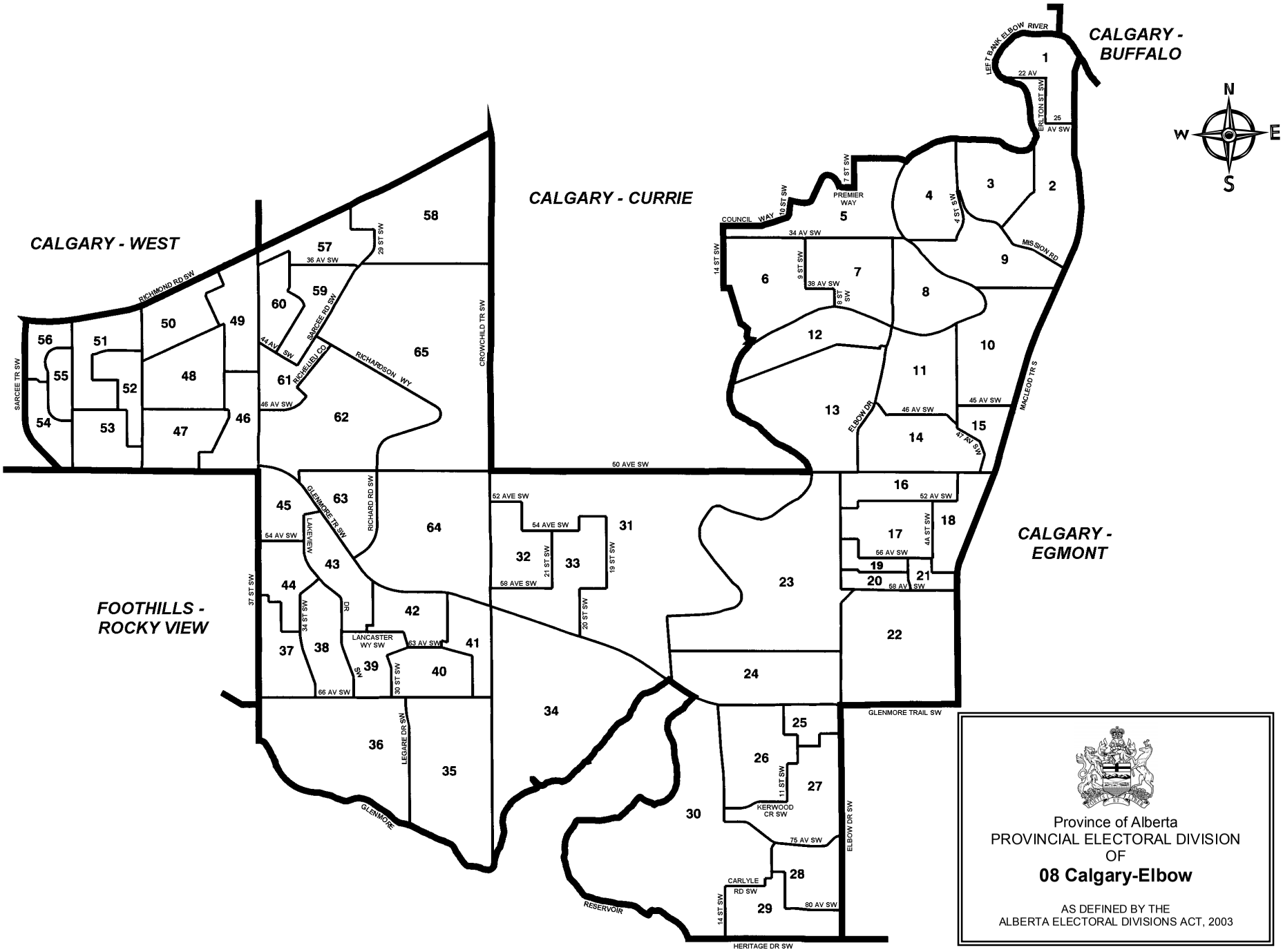

Province of Alberta
PROVINCIAL ELECTORAL DIVISION
OF
08 Calgary-Elbow

AS DEFINED BY THE
ALBERTA ELECTORAL DIVISIONS ACT, 2003

Electoral Division of Calgary-Elbow
General Election Statement of Official Results - November 22, 2004

POLL NUMBER	NAME OF POLL	NAMES ON LIST	LLOYD BLIMKE IND	DIANA-LYNN BROOKS AA	STEPHEN BROWN LIB	TREVOR GROVER SC	BECKY KELLEY NDP	RALPH KLEIN PC	ALLISON ROTH AG	V	S	D	R	% VOTER TURNOUT
43	Lakeview	394	1	10	106	1	3	111	11	243	0	0	2	62.2
44	Lakeview	366	0	7	71	0	6	111	13	208	0	0	0	56.8
45	Lakeview	420	1	6	47	1	4	88	13	160	2	0	1	38.3
46	Glamorgan	410	0	8	65	0	8	93	9	183	0	0	3	45.4
47	Glamorgan	511	1	9	75	3	8	147	23	266	0	0	2	52.4
48	Glamorgan	425	2	10	88	1	19	126	14	260	1	0	0	61.2
49	Glamorgan	313	2	4	47	1	4	102	6	166	0	0	0	53.0
50	Glamorgan	390	0	6	76	1	5	105	21	214	1	0	1	55.1
51	Glamorgan	403	1	6	65	0	7	70	11	160	2	0	0	39.7
52	Glamorgan	384	2	6	80	1	6	100	8	203	0	0	0	52.9
53	Glamorgan	490	1	9	69	0	8	100	9	196	4	0	0	40.0
54	Glamorgan	248	0	3	56	4	1	61	8	133	2	0	0	53.6
55	Glamorgan	328	1	7	29	0	7	52	7	103	0	0	0	31.4
56	Glamorgan	471	0	10	40	0	2	60	3	115	1	0	0	24.4
57	Richmond Park	372	0	12	70	1	12	88	13	196	0	0	0	52.7
58	Richmond Park	389	2	15	73	2	4	44	16	156	3	0	3	40.9
59	Rutland	492	1	16	77	2	12	132	10	250	0	0	2	51.2
60	Sarcee	493	0	9	79	0	14	132	14	248	1	0	0	50.3
61	Lincoln	276	0	4	43	0	4	26	0	77	0	0	0	27.9
62/64/65	Lincoln/Currie	489	1	11	65	1	7	85	4	174	2	0	0	35.6
63A	Richard	252	0	4	27	0	1	39	6	77	0	0	2	31.3
63B	Richard	220	0	1	34	0	2	36	4	77	0	1	0	35.5
66	Advance	0	1	17	170	1	13	277	17	496	2	0	0	
67	Mobile-Chinook/Mayfair	0	1	1	6	1	3	23	2	37	1	0	3	
68	Mobile-Rockyview Hospital	0	1	4	30	1	4	77	5	122	0	2	1	
69	Mobile-Glenmore Manor/Trinity	0	0	2	34	1	2	97	2	138	5	0	0	
70	Mobile-Glamorgan/Westview	0	0	4	20	2	3	51	1	81	0	0	5	
71	Mobile-Bethany/Royal Park	0	1	7	41	4	7	77	1	138	0	0	7	
72	Mobile-Anthonian Crt/First Assembly/Glenmore Park	0	1	3	18	0	1	33	0	56	0	0	1	
73	Mobile-Carewest Sarcee/Grace Lutheran	0	2	4	29	1	6	43	0	85	1	0	3	
74	Special Ballot	0	0	6	39	0	0	103	1	149	1	0	24	
	TOTAL	**25,968**	**51**	**488**	**4,938**	**69**	**345**	**6,958**	**668**	**13,517**	**49**	**9**	**84**	**52.4**

V=Valid Ballots **S=Spoiled Ballots** **D=Declined Ballots** **R=Rejected Ballots**

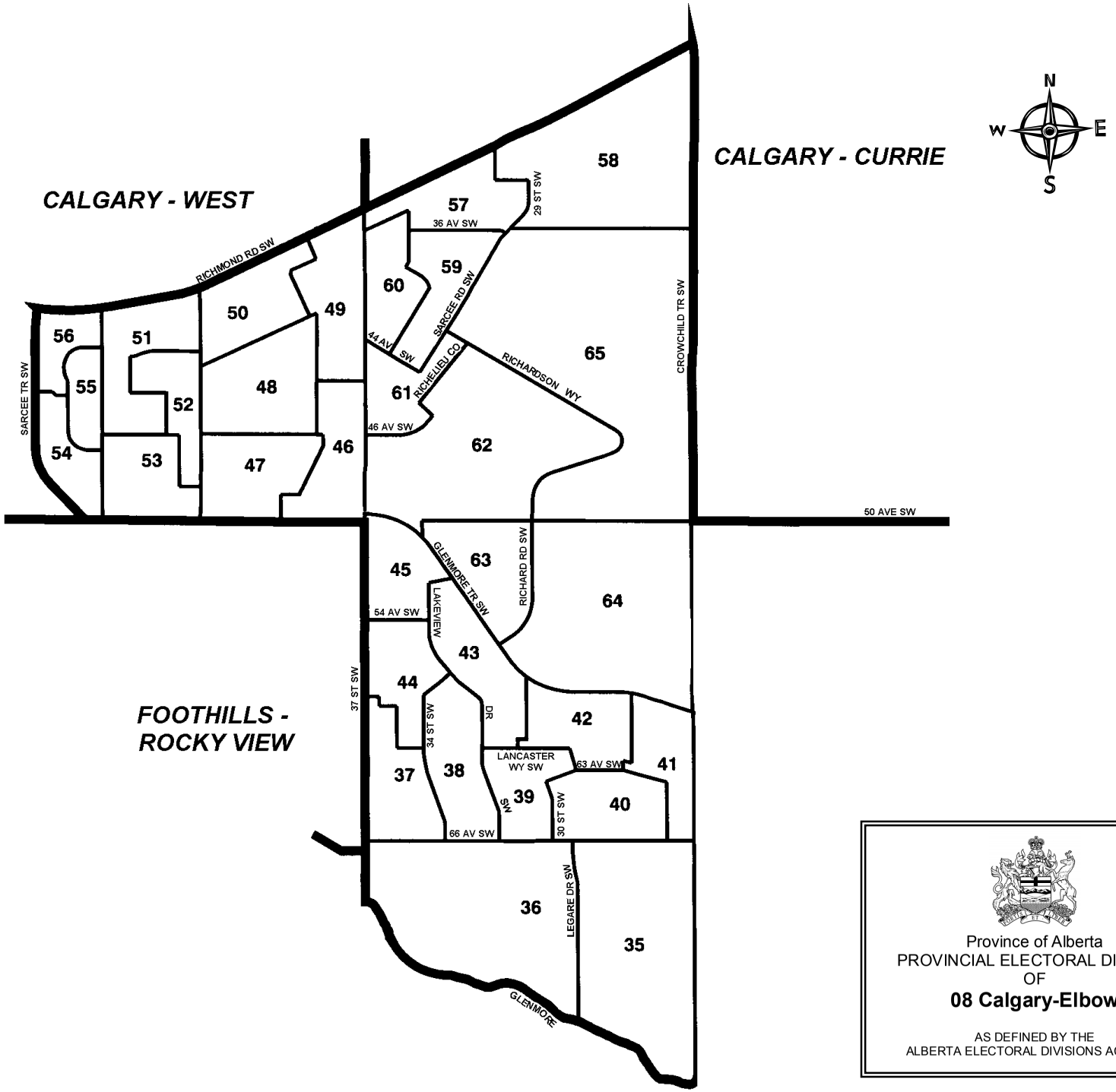

Province of Alberta
PROVINCIAL ELECTORAL DIVISION
OF
08 Calgary-Elbow

AS DEFINED BY THE
ALBERTA ELECTORAL DIVISIONS ACT, 2003

Electoral Division of Calgary-Fish Creek
General Election Statement of Official Results - November 22, 2004

POLL NUMBER	NAME OF POLL	NAMES ON LIST	TORE BADENDUCK LIB	HEATHER FORSYTH PC	MIKE KUIPERS AA	ERIC LEAVITT NDP	CHRIS SEALY AG	V	S	D	R	% VOTER TURNOUT
1	Canyon Meadows 1	438	27	50	7	13	5	102	0	0	0	23.3
2	Canyon Meadows 2	452	52	50	8	10	11	131	0	0	0	29.0
3	Canyon Meadows 3	475	64	114	23	14	19	234	0	0	1	49.5
4	Canyon Meadows 4	430	47	110	11	6	13	187	0	0	0	43.5
5	Canyon Meadows 5	479	51	130	24	8	18	231	0	0	0	48.2
6	Canyon Meadows 6	442	54	105	7	18	9	193	0	1	0	43.9
7	Canyon Meadows 7	449	48	85	16	6	12	167	0	0	2	37.6
8	Canyon Meadows 8	453	60	108	14	12	6	200	1	0	0	44.2
9	Lake Bonavista 9	502	56	218	9	10	3	296	1	0	2	59.4
10	Lake Bonavista 10	427	47	121	14	17	8	207	0	0	0	48.5
11	Lake Bonavista 11	367	61	84	8	8	7	168	2	0	0	45.8
12	Lake Bonavista 12	383	61	90	11	17	13	192	0	0	0	50.1
13	Lake Bonavista 13	475	47	145	22	13	7	234	0	0	2	49.7
14	Lake Bonavista 14	438	53	148	15	6	18	240	0	0	0	54.8
15	Lake Bonavista 15	417	54	106	13	3	8	184	0	0	0	44.1
16	Lake Bonavista 16	480	88	149	13	7	7	264	0	0	0	55.0
17	Lake Bonavista 17	486	68	129	8	4	3	212	0	0	1	43.8
18	Lake Bonavista 18	484	51	153	7	6	10	227	0	0	0	46.9
19	Lake Bonavista 19	419	53	117	16	16	24	226	1	0	0	53.9
20	Lake Bonavista 20	394	47	106	16	18	11	198	1	0	0	50.3
21	Lake Bonavista 21	485	70	144	13	14	11	252	1	0	0	52.0
22	Lake Bonavista 22	450	49	137	11	18	16	231	0	0	1	51.6
23	Lake Bonavista 23	467	44	131	14	20	9	218	0	0	0	46.7
24	Lake Bonavista 24	445	54	131	13	16	8	222	0	0	0	49.9
25	Lake Bonavista 25	442	66	106	5	16	5	198	0	0	0	44.8
26	Lake Bonavista Downs 26	401	30	93	16	14	9	162	0	0	0	40.4
27	Lake Bonavista Downs 27	424	37	103	8	10	11	169	0	0	0	39.9
28	Diamond Cove 28	324	21	73	10	8	3	115	0	0	0	35.5
29	Diamond Cove 29	295	28	75	10	1	9	123	0	0	1	42.0
30	Queensland 30	456	40	108	21	9	9	187	1	0	0	41.0
31	Queensland 31	440	27	88	14	10	3	142	0	0	0	32.3
32	Queensland 32	477	37	121	12	13	10	193	0	0	0	40.5
33	Queensland 33	410	18	81	16	13	7	135	0	1	0	33.2
34	Queensland 34	388	19	46	4	14	4	87	0	0	0	22.4
35	Queensland 35	457	25	102	6	10	6	149	0	0	0	32.6
36	Queensland 36	473	40	105	8	10	3	166	0	0	0	35.1
37	Queensland 37	391	20	70	7	10	5	112	0	0	0	28.6
38	Deer River Estates 38	317	39	110	8	6	1	164	0	0	1	52.1
39	Parkland 39	439	56	123	9	16	16	220	0	0	0	50.1
40	Parkland 40	460	75	122	13	13	8	231	0	0	0	50.2
41	Parkland 41	422	69	102	15	12	15	213	0	0	0	50.5
42	Parkland 42	384	40	141	12	8	7	208	0	0	1	54.4
43	Parkland 43	589	54	156	16	36	17	279	0	0	3	47.9
44	Parkland 44	415	60	103	17	18	8	206	0	0	0	49.6
45	Parkland 45	406	55	119	26	15	6	221	0	0	0	54.4
46	Deerrun Ridge 46	487	17	79	4	9	4	113	0	0	1	23.4
47	Deerrun Ridge 47	368	43	62	4	21	8	138	0	0	0	37.5
48	Deerrun Ridge 48	445	40	86	7	16	13	162	1	0	1	36.6
49	Deerrun Ridge 49	381	38	96	6	17	5	162	0	1	1	43.0
50	Deerrun Ridge 50	428	25	49	15	10	3	102	0	0	0	23.8
51	Deerrun Ridge 51	491	30	104	12	11	5	162	0	0	0	33.0
52	Deerrun Ridge 52	338	27	92	2	12	12	145	0	0	1	43.2
53	Deerrun Ridge 53	494	41	109	13	8	12	183	0	0	1	37.2
54	Deerrun Ridge 54	508	26	113	12	13	15	179	0	0	1	35.4
55	Deerrun Ridge 55	405	20	57	12	9	3	101	0	0	0	24.9
56	Deerrun Ridge 56	450	37	101	11	16	10	175	3	0	1	39.1
57	Deerrun Ridge 57	490	35	125	15	20	8	203	0	0	1	41.6
58	Deerrun Ridge 58	450	56	118	21	16	11	222	0	0	2	49.8

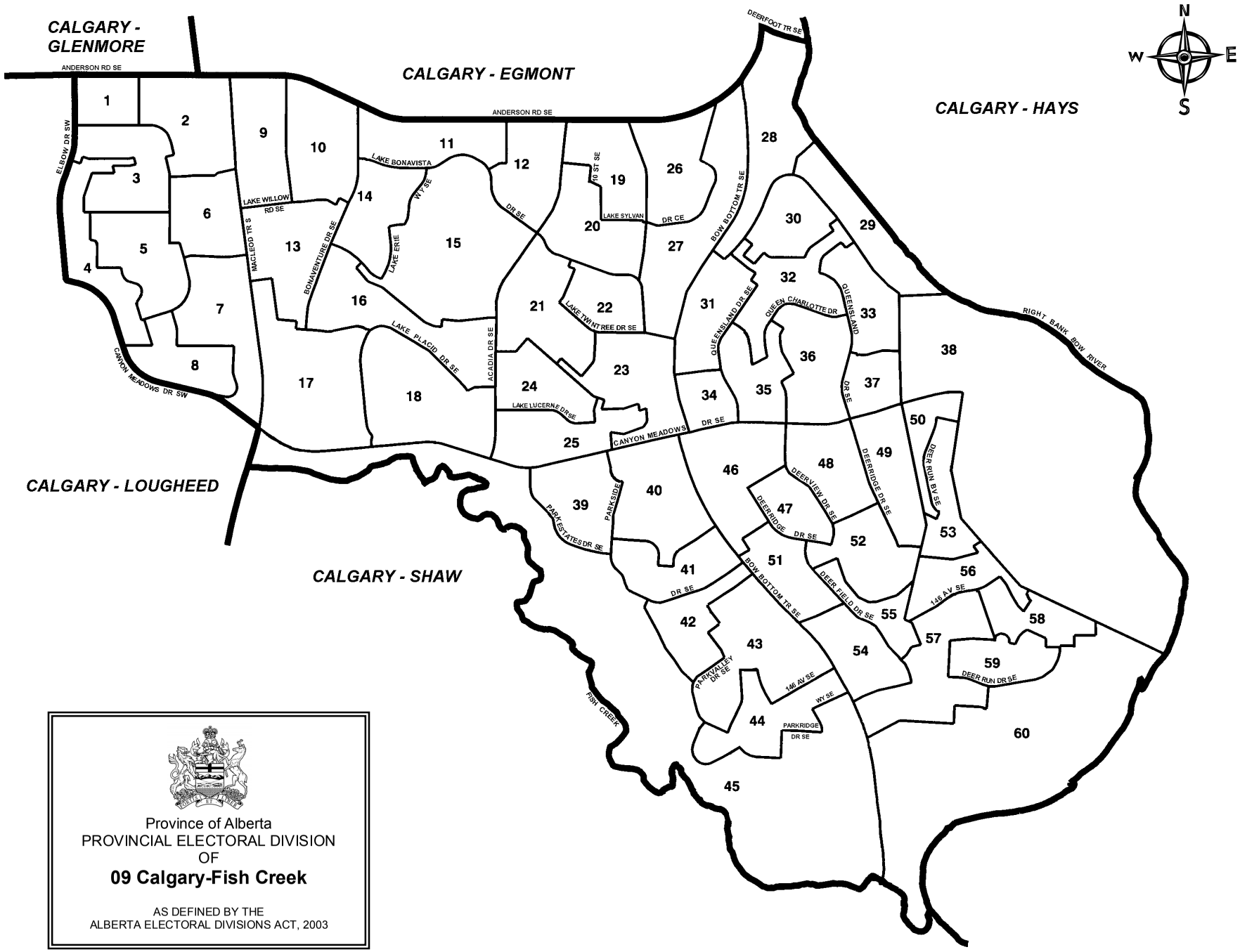

Province of Alberta
PROVINCIAL ELECTORAL DIVISION
OF
09 Calgary-Fish Creek

AS DEFINED BY THE
ALBERTA ELECTORAL DIVISIONS ACT, 2003

Electoral Division of Calgary-Fish Creek
General Election Statement of Official Results - November 22, 2004

POLL NUMBER	NAME OF POLL	NAMES ON LIST	TORE BADENDUCK LIB	HEATHER FORSYTH PC	MIKE KUIPERS AA	ERIC LEAVITT NDP	CHRIS SEALY AG	V	S	D	R	% VOTER TURNOUT
59	Deerrun Ridge 59	465	40	106	21	19	7	193	0	0	0	41.5
60	Deerrun Ridge 60	427	56	119	20	13	9	217	0	0	0	50.8
61	Advance	0	124	290	33	33	16	496	0	0	2	
62	Mobile-Canyon Meadows Retirement Centre	0	7	56	2	3	1	69	0	0	1	
63	Special Ballot	0	21	59	5	5	1	91	0	0	9	
	TOTAL	**26,174**	**2,845**	**6,829**	**781**	**793**	**561**	**11,809**	**12**	**3**	**37**	**45.3**

V=Valid Ballots **S=Spoiled Ballots** **D=Declined Ballots** **R=Rejected Ballots**

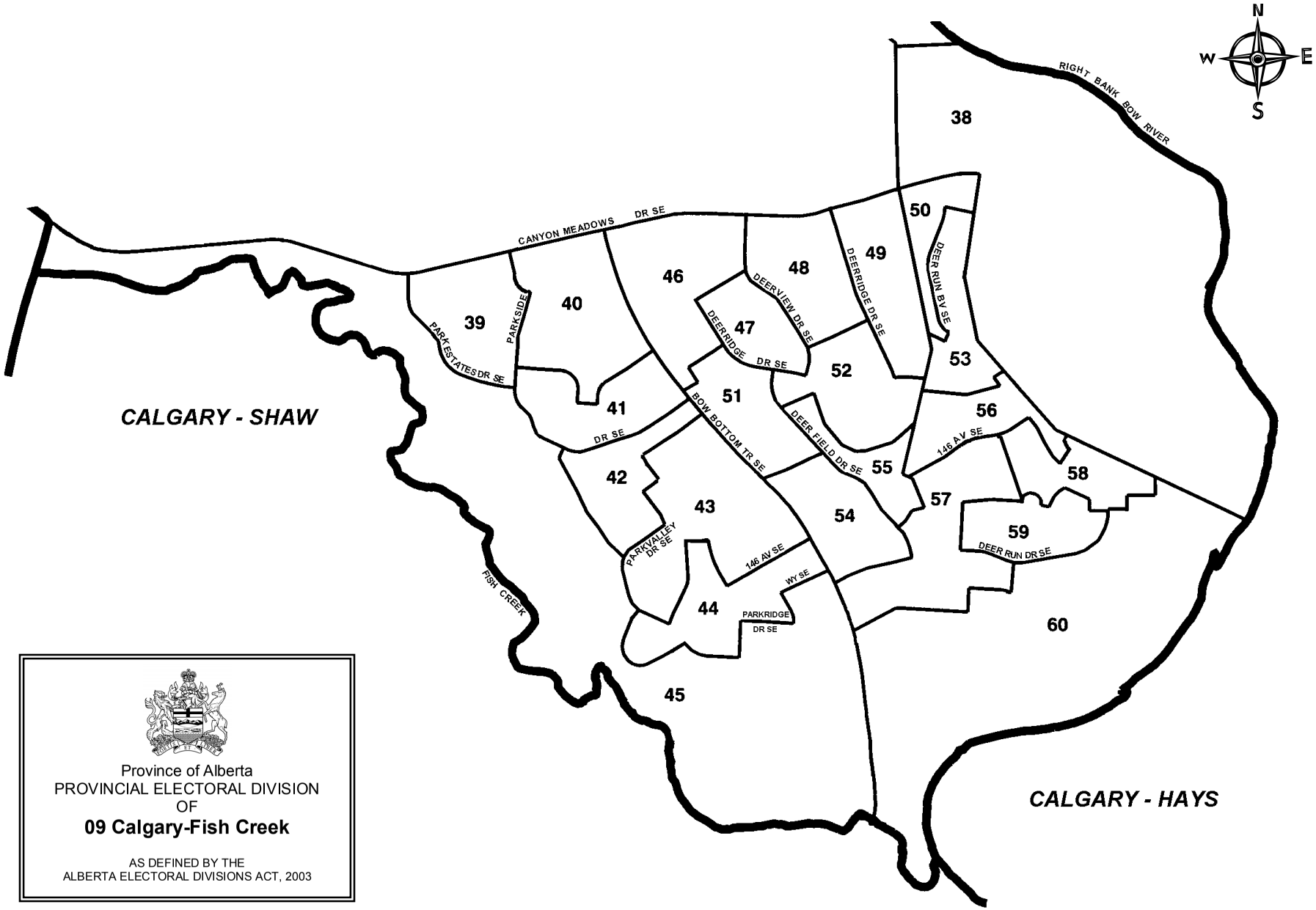

Province of Alberta
PROVINCIAL ELECTORAL DIVISION
OF
09 Calgary-Fish Creek

AS DEFINED BY THE
ALBERTA ELECTORAL DIVISIONS ACT, 2003

Electoral Division of Calgary-Foothills
General Election Statement of Official Results - November 22, 2004

POLL NUMBER	NAME OF POLL	NAMES ON LIST	MALCOLM FORSTER NDP	VINCENT S. JANSEN-VAN DOORN AA	STEPHEN JENUTH LIB	LEN WEBBER PC	V	S	D	R	% VOTER TURNOUT
1	Edgehill	384	10	9	73	73	165	0	0	0	43.0
2	Edgedale	383	6	2	53	74	135	0	0	0	35.2
3	Edgemont Estates	429	7	6	100	89	202	0	0	0	47.1
4	Edgemont Bay	381	9	8	60	82	159	0	0	2	42.3
5	Edelweiss	494	7	9	82	130	228	1	0	0	46.2
6	Edenstone	407	6	10	65	97	178	0	0	0	43.7
7	Edgewood	389	4	7	71	66	148	0	0	0	38.0
8	Edgeland	386	7	9	63	107	186	1	0	0	48.2
9	Edgebyne	434	6	5	80	87	178	0	0	1	41.2
10	Edgeview	553	2	5	64	117	188	0	0	0	34.0
11	Edforth	454	6	6	99	122	233	0	0	0	51.3
12	Edcath	388	7	10	65	83	165	1	0	0	42.5
13	Edenwold	533	3	5	62	82	152	1	0	1	28.7
14	Edgebrook	475	1	5	77	92	175	1	0	0	36.8
15	Edgebank	456	4	4	58	82	148	0	0	0	32.5
16	Edgevalley	617	1	3	84	173	261	1	1	0	42.5
17	Edgeburn	292	11	9	56	64	140	0	0	0	47.9
18	Edgepark	505	7	12	77	111	207	1	0	0	41.0
19	Edgeridge	516	5	5	85	104	199	1	0	2	39.0
20	Edgeridge Terrace	390	2	3	46	58	109	0	0	1	28.2
21	Edgevalley Mews	531	4	7	57	117	185	1	0	1	35.0
22	Edgebrook Gardens	425	7	8	45	83	143	0	0	0	33.6
23	Edgebrook Park	477	2	2	55	88	147	0	0	0	30.8
24	Edgeridge Gardens	498	5	7	49	74	135	0	0	0	27.1
25	Hidden Point	489	8	15	64	69	156	1	0	0	31.9
26	Hidden Cove	554	6	13	48	111	178	1	0	0	32.1
27	Hidden Valley Vale	511	8	18	35	95	156	0	0	0	30.5
28	Hidden Valley Place	396	12	6	36	102	156	0	0	0	39.4
29	Hidden Valley Manor	394	9	6	38	58	111	0	0	0	28.2
30	Hidden Valley Grove	327	5	11	40	74	130	1	0	0	39.8
31	Hidden Valley Villas	371	8	11	22	68	109	0	0	1	29.6
32	Hidden Spring	348	6	6	37	58	107	0	0	0	30.7
33	Hidden Ridge	472	13	6	47	98	164	0	0	0	34.7
34	Hidden Ranch Place	509	3	10	63	98	174	0	0	0	34.2
35	Hidden Ranch Road	425	7	11	45	73	136	0	0	1	32.2
36	Hidden Hills Place	451	14	4	42	75	135	0	0	0	29.9
37	Hidden Hills Road	440	10	12	49	94	165	0	0	0	37.5
38	Hampstead Terrace	448	2	2	30	73	107	1	0	0	23.9
39A	Hampstead Road	768	4	2	46	72	124	2	0	0	16.1
39B	Hampstead Road	326	2	0	23	29	54	0	0	0	16.6
40	Hampstead Circle	531	5	3	50	88	146	0	0	0	27.5
41	Hampshire Court	454	7	14	83	76	180	1	0	0	39.6
42	Hamptons Square	515	9	4	97	137	247	0	0	0	48.0
43	Hamptons Mews	524	2	8	59	115	184	0	0	3	35.7
44	Hamptons Terrace	451	3	4	46	90	143	1	0	0	31.7
45	Hamptons Link	299	2	7	37	60	106	0	0	0	35.5
46	Hamptons Heights	353	2	3	33	81	119	0	0	0	33.7
47	Hamptons Way	479	1	3	28	108	140	1	0	0	29.2
48	Citadel Green	340	2	9	40	81	132	0	0	0	38.8
49	Citadel Gardens	431	9	5	42	128	184	2	0	1	42.9
50	Citadel Hills Green	259	6	4	27	59	96	1	0	0	37.1
51	Citadel Lane	331	7	13	45	75	140	0	0	0	42.3
52	Citadel Manor	406	4	15	51	75	145	0	0	0	35.7
53	Citadel Court	381	10	9	49	68	136	0	0	0	35.7
54	Citadel Circle	392	9	17	27	66	119	0	0	0	30.4
55	Citadel Meadow	446	4	5	54	73	136	0	0	0	30.5
56	Citadel Meadow Bay	328	4	7	31	60	102	0	0	0	31.1
57	Citadel Crest	341	4	5	32	62	103	0	0	1	30.5

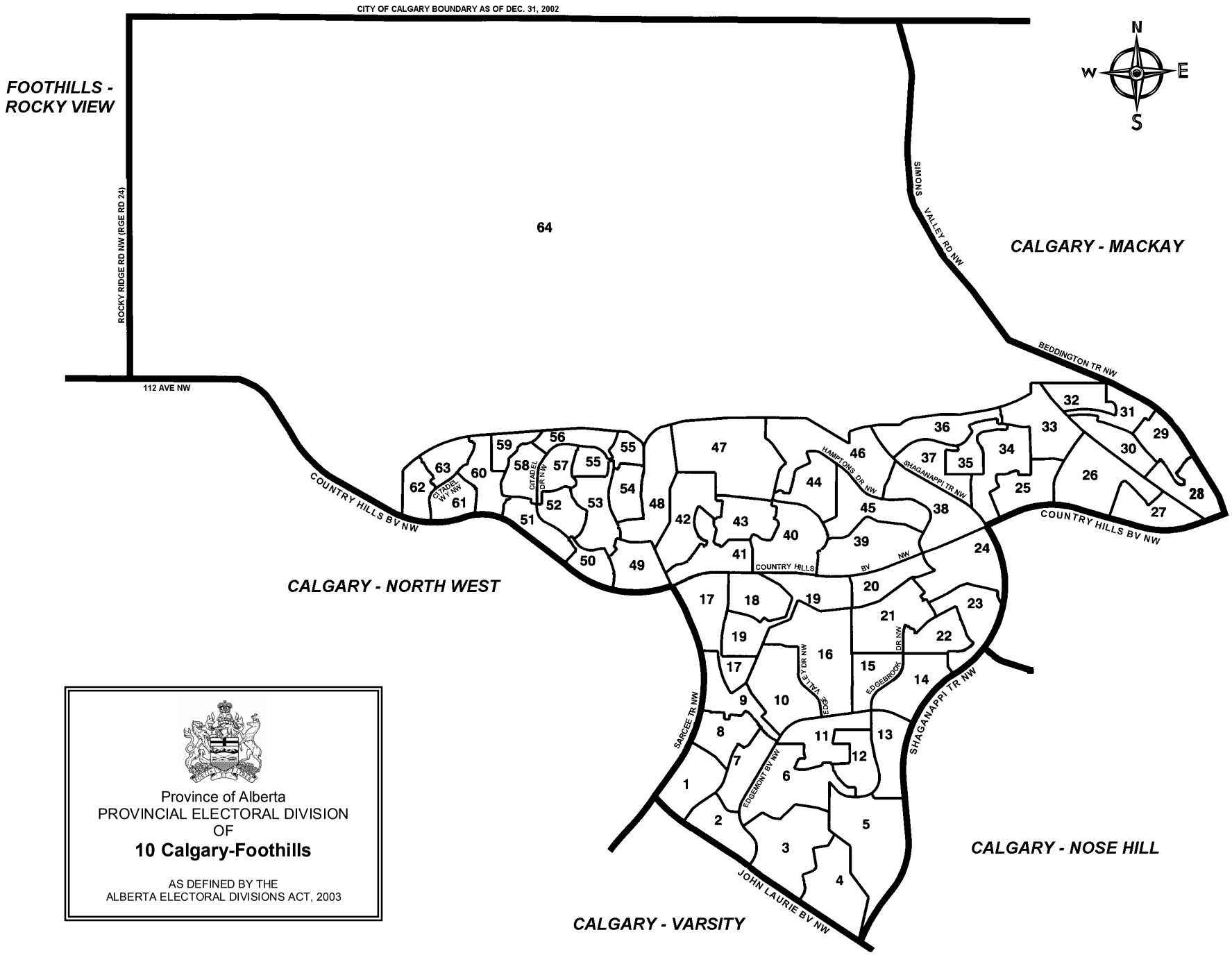
CITY OF CALGARY BOUNDARY AS OF DEC. 31, 2002
FOOTHILLS - ROCKY VIEW
ROCKY RIDGE RD NW (RGE RD 24)
112 AVE NW
64
SIMONS VALLEY RD NW
CALGARY - MACKAY
BEDDINGTON TR NW
COUNTRY HILLS BV NW
CITADEL WY NW
CITADEL DR NW
HAMPTONS DR NW
SHAGANAPPI TR NW
COUNTRY HILLS BV NW
CALGARY - NORTH WEST
SARCEE TR NW
EDGEMONT BV NW
EDGEVALLEY DR NW
EDGEBROOK DR NW
SHAGANAPPI TR NW
JOHN LAURIE BV NW
CALGARY - VARSITY
CALGARY - NOSE HILL
N
W
E
S
Province of Alberta
PROVINCIAL ELECTORAL DIVISION
OF
10 Calgary-Foothills
AS DEFINED BY THE
ALBERTA ELECTORAL DIVISIONS ACT, 2003

Electoral Division of Calgary-Foothills
General Election Statement of Official Results - November 22, 2004

POLL NUMBER	NAME OF POLL	NAMES ON LIST	MALCOLM FORSTER NDP	VINCENT S. JANSEN-VAN DOORN AA	STEPHEN JENUTH LIB	LEN WEBBER PC	V	S	D	R	% VOTER TURNOUT
58	Citadel Ridge	363	12	7	29	70	118	0	0	0	32.5
59	Citadel Meadow Point	302	3	9	48	62	122	0	0	0	40.4
60	Citadel Point	233	3	3	26	49	81	0	0	0	34.8
61	Citadel Estates	373	1	3	36	54	94	1	0	0	25.2
62	Citadel Forest	291	2	0	35	59	96	2	0	0	33.0
63	Citadel Acres	355	10	4	26	70	110	0	0	1	31.3
64	Kincora/Sage Hills	535	3	10	39	77	129	1	0	0	24.1
65	Advance	0	19	10	156	294	479	2	2	0	
66	Mobile-Edgemont Retirement Residence	0	7	1	18	44	70	0	0	3	
67	Special Ballot	0	2	1	26	36	65	0	0	1	
	TOTAL	**27,739**	**398**	**472**	**3,561**	**5,819**	**10,250**	**27**	**3**	**20**	**37.0**

V=Valid Ballots **S=Spoiled Ballots** **D=Declined Ballots** **R=Rejected Ballots**

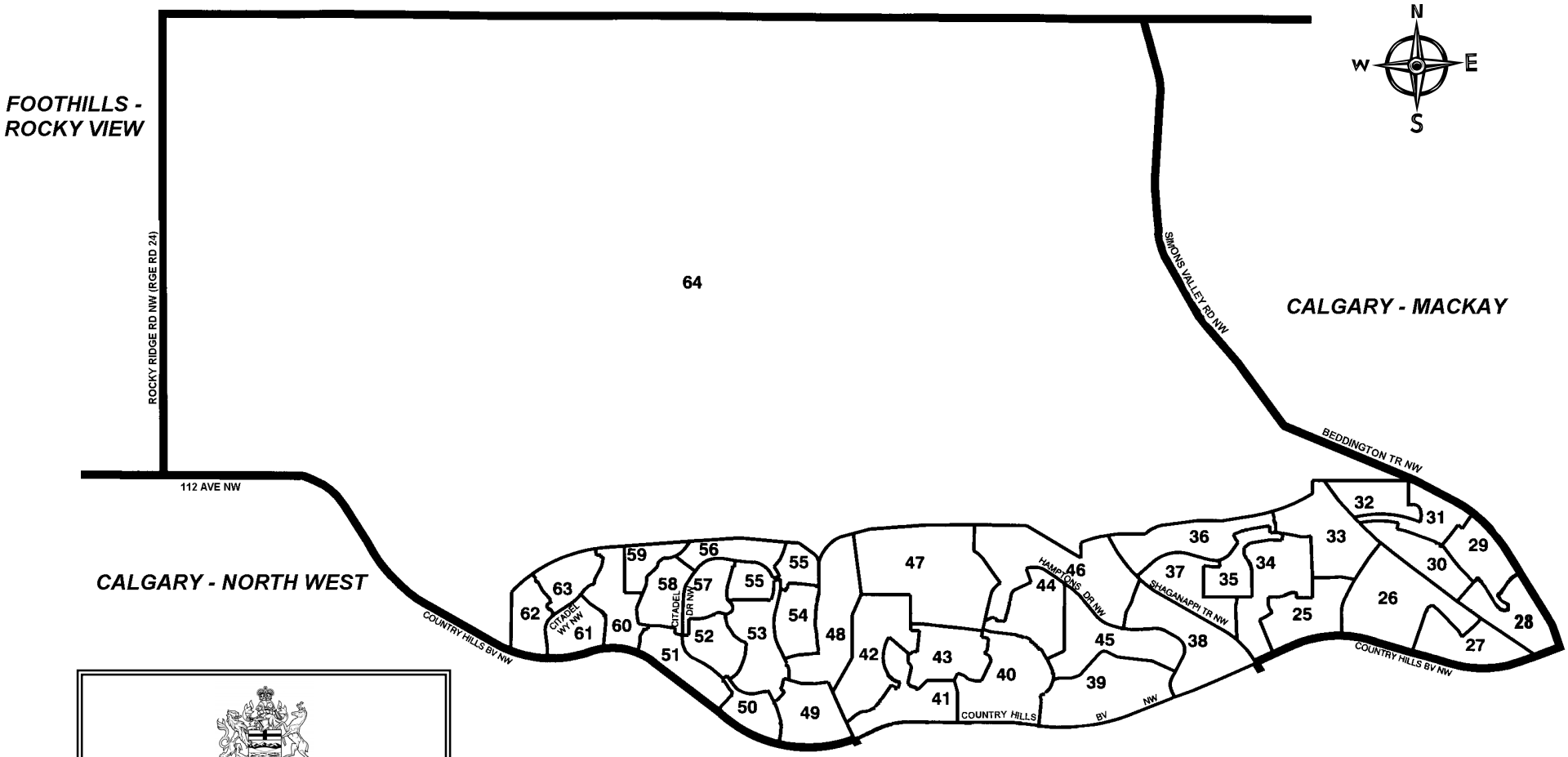

Province of Alberta
PROVINCIAL ELECTORAL DIVISION
OF
10 Calgary-Foothills

AS DEFINED BY THE
ALBERTA ELECTORAL DIVISIONS ACT, 2003

Electoral Division of Calgary-Fort
General Election Statement of Official Results - November 22, 2004

POLL NUMBER	NAME OF POLL	NAMES ON LIST	WAYNE CAO PC	TYLER CHARKIE AG	TRAVIS P. CHASE AA	GERRY HART LIB	LEO OLLENBERGER SPA	ELIZABETH A. THOMAS NDP	V	S	D	R	% VOTER TURNOUT
1	Inglewood West	379	42	24	6	39	1	15	127	0	1	1	34.0
2	Inglewood Centre	404	53	35	12	54	2	19	175	0	0	0	43.3
3A	Inglewood East	362	49	22	5	47	3	10	136	0	0	0	37.6
3B	Inglewood East	381	41	5	2	62	1	15	126	2	0	2	33.6
4	Inglewood Southeast	369	67	24	9	40	4	16	160	0	1	1	43.9
5	Inglewood South	402	56	25	10	52	3	25	171	0	0	0	42.5
6	Lynnview Village	249	41	13	8	17	5	6	90	0	0	0	36.1
7	Lynnridge	349	64	4	8	35	4	9	124	0	0	0	35.5
8	Lynnwood North	409	98	8	12	36	2	10	166	0	0	1	40.8
9	Lynnwood South	365	83	8	10	41	2	6	150	0	0	0	41.1
10	Ogden West	416	99	11	13	34	6	18	181	1	0	1	43.8
11	Ogden Centre South	412	104	10	16	32	1	17	180	1	0	1	43.9
12	Lynnwood Centre	314	90	5	9	33	2	5	144	0	0	1	46.2
13	Lynnview West	476	107	12	9	46	4	10	188	0	0	1	39.7
14	Lynnview East	404	85	5	14	33	2	8	147	0	0	0	36.4
15	Lynnwood East	393	114	6	15	27	3	14	179	0	0	1	45.8
16	Ogden Centre	376	73	6	7	49	4	10	149	0	0	0	39.6
17	Ogden South	577	103	9	16	33	4	17	182	1	0	0	31.5
18	Ogden Olympia	385	83	4	14	27	4	11	143	0	0	0	37.1
19	Ogden Southeast	377	60	10	8	16	3	6	103	0	0	1	27.6
20	Ogden North	378	68	9	3	20	2	14	116	0	0	0	30.7
21	Dover West	461	88	3	8	35	4	9	147	0	0	0	31.9
22	Point of View	437	85	8	7	21	4	5	130	0	0	0	29.7
23	Dover Centre West	397	113	7	12	36	3	11	182	0	0	2	46.3
24	Dover Centre South	428	56	10	6	24	3	12	111	0	0	1	26.2
25	Dover Southeast	365	69	3	6	36	2	8	124	0	0	0	34.0
26	Dover West Centre	401	74	3	10	36	1	13	137	0	0	0	34.2
27	Dover Northwest	350	58	9	10	23	8	1	109	0	0	0	31.1
28	Dover North Northeast	398	77	15	5	29	4	9	139	1	0	1	35.2
29	Dover North Northwest	456	79	8	9	48	5	14	163	0	0	4	36.6
30	Dover Centre East	385	72	2	10	29	3	6	122	0	0	0	31.7
31	Doverview	399	73	7	20	33	4	5	142	0	0	2	36.1
32	Erin Woods South West	486	93	6	17	28	5	7	156	0	0	0	32.1
33	Dover East	345	67	7	5	35	5	4	123	0	0	0	35.7
34	Dover Centre	371	73	2	3	22	2	17	119	0	4	0	33.2
35	Dover North Centre	313	29	2	6	17	3	7	64	1	34	1	31.6
36	Forest Lawn Southwest	355	77	3	12	20	5	9	126	0	2	2	36.6
37	Forest Lawn West Centre	360	45	3	6	33	1	10	98	0	1	0	27.5
38	Forest Lawn West	427	39	8	6	33	2	5	93	0	0	0	21.8
39	Forest Lawn Northwest	437	59	4	11	37	2	15	128	0	0	1	29.5
40	Forest Grove	189	18	4	1	16	0	3	42	0	0	0	22.2
41	Forest Lawn Centre South	304	86	4	6	19	7	6	128	0	0	0	42.1
42	Dover Centre East	364	75	4	9	17	5	9	119	0	0	0	32.7
43	Erin Woods Centre West	417	67	0	8	15	3	15	108	0	0	0	25.9
44	Erin Woods South	467	65	6	8	39	4	11	133	0	0	0	28.5
45	Erin Woods Centre	498	69	4	11	25	3	7	119	0	0	1	24.1
46	Erin Woods North	449	71	3	6	16	4	8	108	0	0	1	24.3
47	Dover East	365	48	8	7	21	7	12	103	0	0	0	28.2
48	Dover Northeast	506	37	3	10	17	7	6	80	0	0	0	15.8
49	Forest Lawn Southeast	312	49	2	6	23	5	6	91	0	0	1	29.5
50	Forest Lawn Centre	425	55	2	13	32	1	3	106	0	0	0	24.9
51	Forest Lawn North Centre	430	56	3	5	16	3	2	85	0	0	1	20.0
52	Forest Lawn North Northeast	498	29	1	4	11	0	4	49	0	0	0	9.8
53	Forest Lawn Northeast	229	15	1	4	18	2	5	45	0	0	1	20.1
54	Forest Lawn East	399	47	1	4	13	2	8	75	0	0	1	19.0
55	Erin Woods Northeast	325	42	7	11	3	5	3	71	0	0	0	21.8
56	Erin Woods Centre East	510	78	3	12	23	7	9	132	0	1	0	26.1
57	Erin Woods Southeast	518	88	6	4	21	3	13	135	0	0	0	26.1

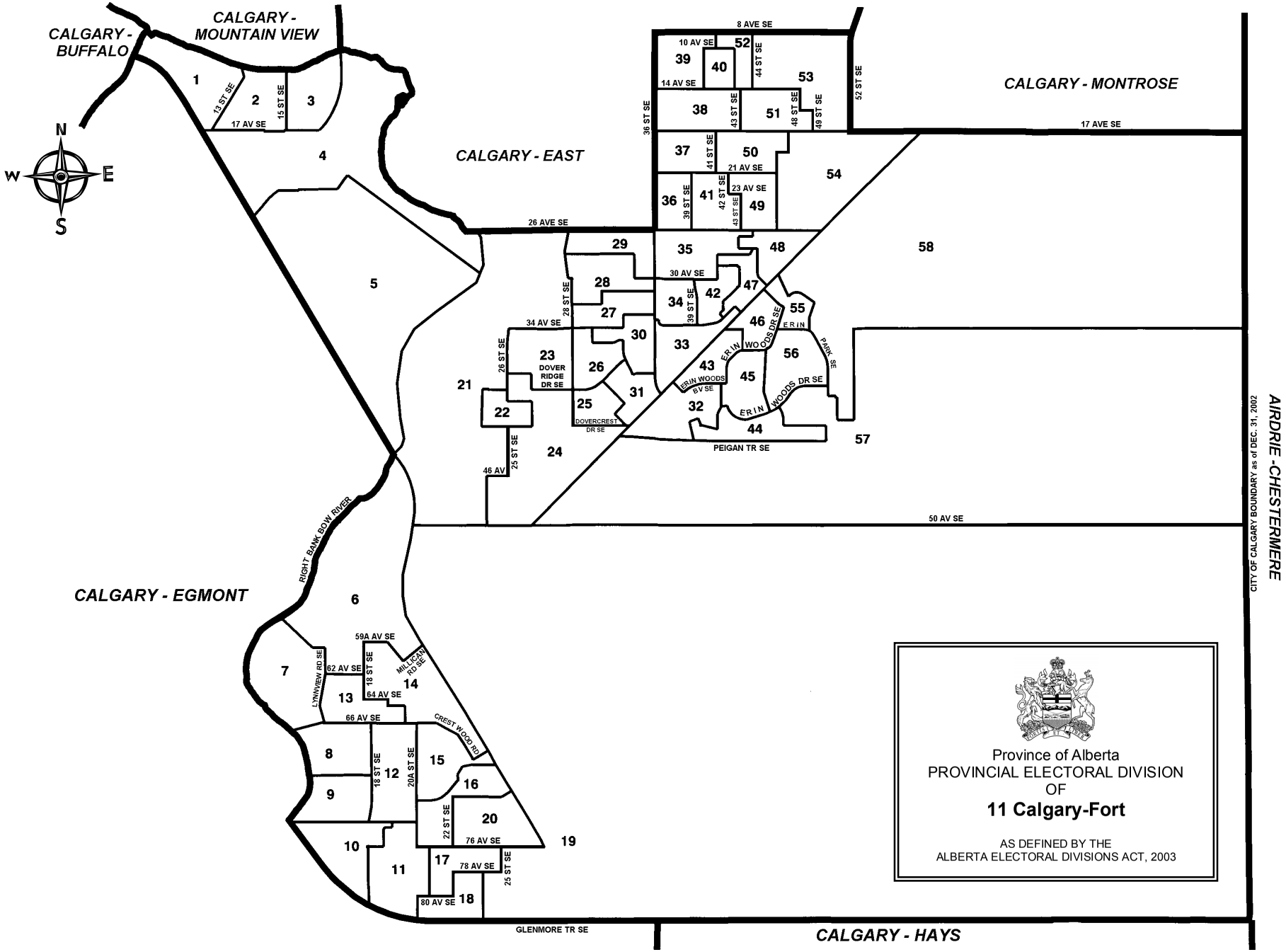
CALGARY - BUFFALO
CALGARY - MOUNTAIN VIEW
CALGARY - EAST
CALGARY - MONTROSE
CALGARY - EGMONT
CALGARY - HAYS
AIRDRIE -CHESTERMERE
CITY OF CALGARY BOUNDARY as of DEC. 31, 2002
N
S
E
W
8 AVE SE
17 AVE SE
26 AVE SE
30 AV SE
34 AV SE
46 AV
50 AV SE
59A AV SE
62 AV SE
64 AV SE
66 AV SE
76 AV SE
78 AV SE
80 AV SE
GLENMORE TR SE
PEIGAN TR SE
DOVERCREST DR SE
DOVER RIDGE DR SE
ERIN WOODS BV SE
ERIN WOODS DR SE
ERIN PARK SE
RIGHT BANK BOW RIVER
LYNNVIEW RD SE
MILLICAN RD SE
CREST WOOD RD
13 ST SE
15 ST SE
17 AV SE
10 AV SE
14 AV SE
21 AV SE
23 AV SE
36 ST SE
39 ST SE
41 ST SE
42 ST SE
43 ST SE
44 ST SE
48 ST SE
49 ST SE
52 ST SE
26 ST SE
28 ST SE
25 ST SE
18 ST SE
20A ST SE
22 ST SE
Province of Alberta
PROVINCIAL ELECTORAL DIVISION
OF
11 Calgary-Fort
AS DEFINED BY THE
ALBERTA ELECTORAL DIVISIONS ACT, 2003

Electoral Division of Calgary-Fort
General Election Statement of Official Results - November 22, 2004

POLL NUMBER	NAME OF POLL	NAMES ON LIST	WAYNE CAO PC	TYLER CHARKIE AG	TRAVIS P. CHASE AA	GERRY HART LIB	LEO OLLENBERGER SPA	ELIZABETH A. THOMAS NDP	V	S	D	R	% VOTER TURNOUT
58	Erin Woods East	318	51	5	7	12	6	5	86	0	0	0	27.0
59	Advance	0	150	4	7	58	7	11	237	0	0	1	
60	Mobile-Beaverdam Lodge	0	15	1	1	6	0	2	25	0	0	1	
61	Special Ballot	0	20	2	5	17	2	8	54	0	0	11	
	TOTAL	**23,271**	**4,137**	**439**	**524**	**1,786**	**211**	**584**	**7,681**	**7**	**44**	**44**	**33.4**

V=Valid Ballots **S=Spoiled Ballots** **D=Declined Ballots** **R=Rejected Ballots**

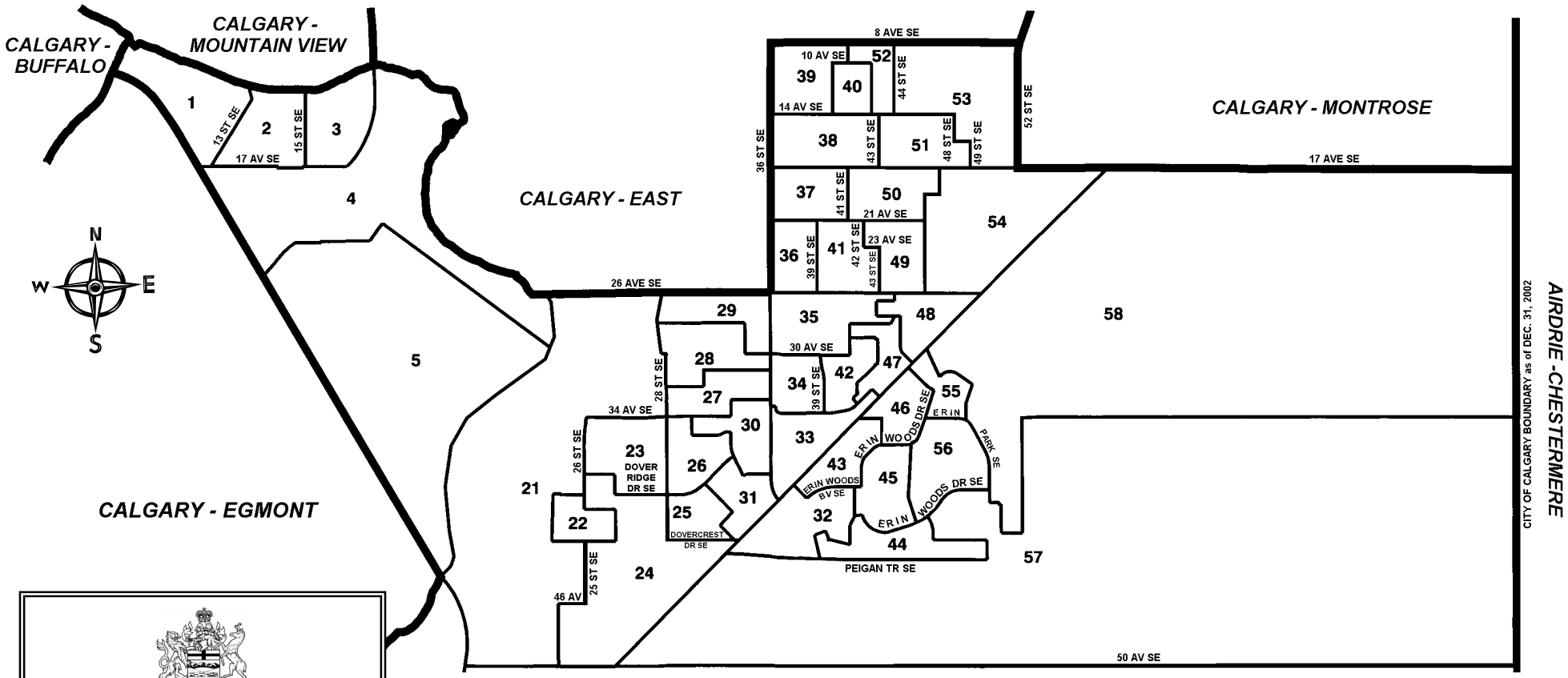

Province of Alberta
PROVINCIAL ELECTORAL DIVISION
OF
11 Calgary-Fort

AS DEFINED BY THE
ALBERTA ELECTORAL DIVISIONS ACT, 2003

Electoral Division of Calgary-Glenmore
General Election Statement of Official Results - November 22, 2004

POLL NUMBER	NAME OF POLL	NAMES ON LIST	LARRY R. HEATHER SC	HOLLY HEFFERNAN NDP	ERNEST MCCUTCHEON AA	AVALON ROBERTS LIB	EVAN SKLARSKI AG	RON STEVENS PC	V	S	D	R	% VOTER TURNOUT
1	Southwood A	341	3	8	0	27	4	38	80	0	0	0	23.5
2	Southwood B	459	3	8	4	29	10	75	129	0	0	0	28.1
3	Southwood C	426	2	7	7	31	5	53	105	0	0	0	24.6
4	Southwood D	423	3	18	10	66	16	125	238	0	0	0	56.3
5	Braeside A	378	1	5	12	62	9	105	194	0	0	1	51.6
6	Braeside B	379	0	7	10	45	11	83	156	0	0	0	41.2
7	Braeside C	401	1	8	14	48	8	80	159	0	0	1	39.9
8	Braeside D	449	1	11	6	42	12	50	122	0	0	0	27.2
9	Cedarbrae A	384	0	8	2	59	4	63	136	1	1	1	35.9
10	Cedarbrae B	376	0	2	7	36	11	72	128	0	0	0	34.0
11	Cedarbrae C	427	3	13	1	37	7	64	125	0	0	0	29.3
12	Cedarbrae D	407	0	4	9	50	5	78	146	0	0	0	35.9
13	Cedarbrae E	393	3	7	10	50	5	68	143	1	0	0	36.4
14	Cedarbrae F	434	1	6	10	64	11	97	189	0	0	0	43.5
15	Cedarbrae G	326	0	1	4	37	1	46	89	0	0	0	27.3
16	Braeside E	379	1	8	6	43	4	64	126	0	0	0	33.2
17	Braeside F	421	0	8	10	76	7	117	218	0	0	1	52.0
18	Braeside G	363	3	7	15	50	10	90	175	0	0	0	48.2
19	Braeside H	414	0	12	16	84	6	117	235	1	1	1	57.2
20	Southwood E	401	5	9	15	70	7	95	201	0	0	1	50.4
21	Southwood F	441	1	5	11	48	4	68	137	0	0	1	31.3
22	Southwood G	474	6	12	17	62	13	107	217	0	0	0	45.8
23	Southwood H	395	7	14	6	69	4	92	192	0	0	0	48.6
24	Southwood I	441	3	23	17	57	12	113	225	0	0	0	51.0
25	Braeside I	380	0	6	6	49	5	77	143	0	0	0	37.6
26	Braeside J	405	2	9	6	52	5	72	146	0	0	1	36.3
27	Braeside K	415	0	7	5	74	1	97	184	0	1	1	44.8
28	Cedarbrae H	401	2	9	2	61	5	85	164	1	0	2	41.4
29	Cedarbrae I	403	2	9	6	67	5	83	172	1	0	1	42.9
30	Cedarbrae J	367	1	3	10	53	6	102	175	0	0	0	47.7
31	Cedarbrae K	429	1	7	9	95	5	87	204	0	0	2	48.0
32	Oakridge A	424	1	13	6	95	10	128	253	1	0	1	59.9
33	Oakridge B	378	0	6	9	59	12	106	192	0	0	0	50.8
34	Oakridge C	403	0	6	7	63	11	44	131	0	0	0	32.5
35	Oakridge D	455	1	9	7	70	5	90	182	0	0	1	40.2
36	Oakridge E	362	1	2	5	56	1	93	158	0	0	0	43.6
37	Pump Hill A	402	1	4	4	62	7	108	186	0	0	0	46.3
38	Haysboro A	377	0	16	6	45	5	111	183	0	0	0	48.5
39	Haysboro B	377	4	8	10	51	7	85	165	0	0	1	44.0
40	Haysboro C	382	1	16	8	67	13	94	199	0	0	2	52.6
41	Haysboro D	450	3	11	9	94	10	146	273	0	0	1	60.9
42	Pump Hill B	454	0	3	5	67	9	108	192	0	0	1	42.5
43	Palliser A	425	0	4	10	74	3	141	232	0	0	1	54.8
44	Palliser B	427	3	7	10	105	7	124	256	0	2	0	60.4
45	Oakridge F	470	1	5	3	121	6	106	242	0	0	0	51.5
46	Oakridge G	428	2	7	8	93	12	108	230	0	0	0	53.7
47	Oakridge H	366	5	7	8	82	15	71	188	0	1	0	51.6
48	Oakridge I	407	4	2	4	81	7	115	213	0	0	1	52.6
49	Oakridge J	455	1	1	6	83	9	141	241	0	0	1	53.2
50	Oakridge K	451	0	3	8	120	13	102	246	0	0	0	54.5
51	Oakridge L	398	1	7	4	67	8	119	206	0	0	0	51.8
52	Oakridge M	347	2	5	4	57	5	56	129	0	1	0	37.5

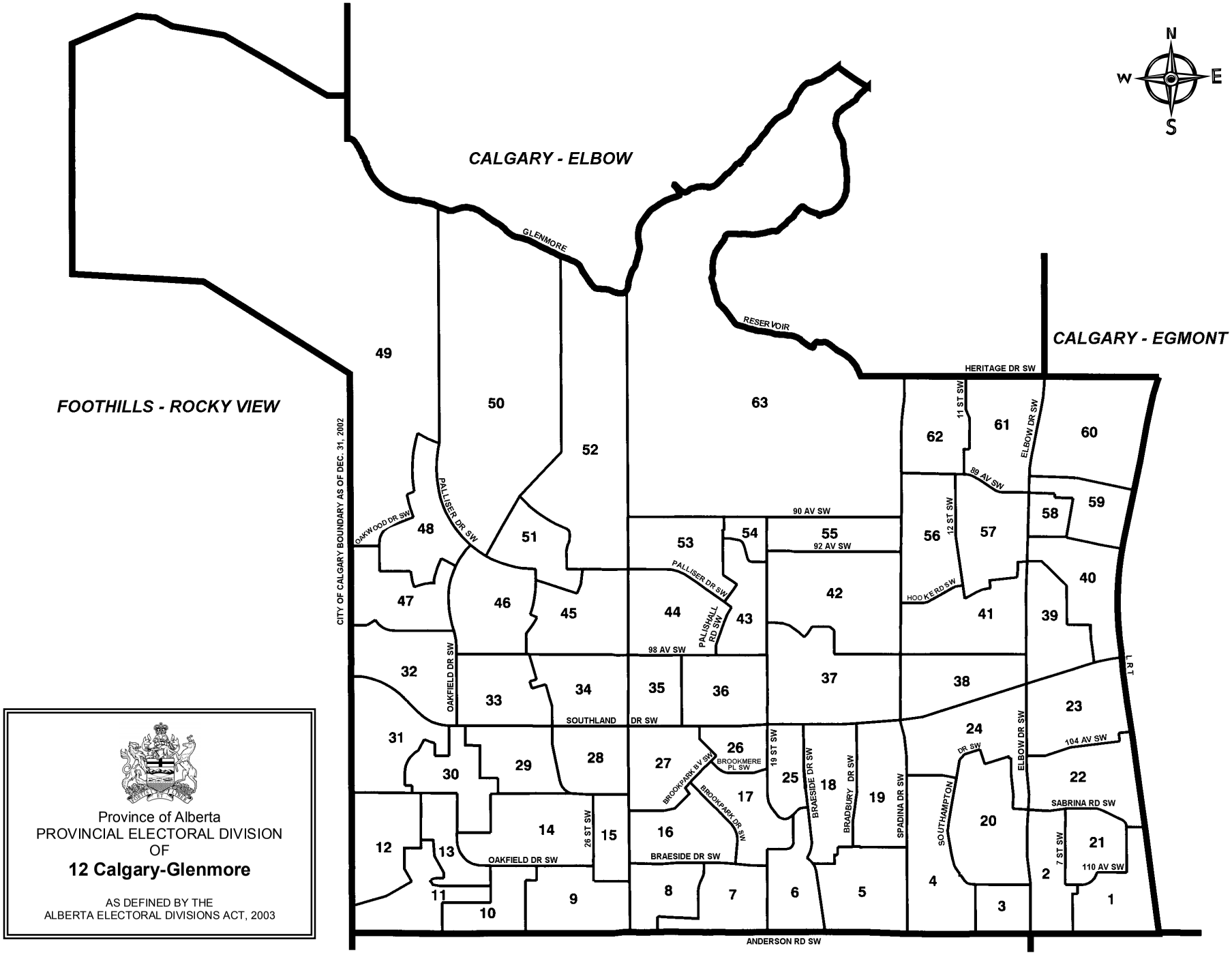

Province of Alberta
PROVINCIAL ELECTORAL DIVISION
OF
12 Calgary-Glenmore

AS DEFINED BY THE
ALBERTA ELECTORAL DIVISIONS ACT, 2003

Electoral Division of Calgary-Glenmore
General Election Statement of Official Results - November 22, 2004

POLL NUMBER	NAME OF POLL	NAMES ON LIST	LARRY R. HEATHER SC	HOLLY HEFFERNAN NDP	ERNEST MCCUTCHEON AA	AVALON ROBERTS LIB	EVAN SKLARSKI AG	RON STEVENS PC	V	S	D	R	% VOTER TURNOUT
53	Palliser C	417	1	4	4	88	8	139	244	0	1	0	58.8
54	Palliser D	348	1	11	5	57	4	77	155	0	0	0	44.5
55	Pump Hill C	409	4	9	9	41	8	109	180	0	0	5	45.2
56	Haysboro E	433	4	15	16	113	19	106	273	1	0	1	63.3
57	Haysboro F	456	6	22	20	66	10	128	252	0	0	1	55.5
58	Haysboro G	366	2	7	7	42	6	54	118	0	0	0	32.2
59	Haysboro H	370	2	11	8	48	8	74	151	1	0	1	41.1
60	Haysboro I	493	1	12	5	57	17	98	190	0	0	0	38.5
61	Haysboro J	426	4	15	10	85	10	101	225	0	0	2	53.3
62	Haysboro K	369	4	13	9	71	11	91	199	0	0	0	53.9
63	Bayview	531	0	5	20	111	15	137	288	0	0	1	54.4
64	Advance	0	5	18	40	206	20	264	553	0	0	1	
65	Mobile-Beverly Care Centre	0	6	4	5	15	1	22	53	0	1	1	
66	Special Ballot	0	1	4	9	59	2	104	179	0	0	13	
	TOTAL	**25,788**	**127**	**553**	**571**	**4,364**	**532**	**6,263**	**12,410**	**8**	**9**	**50**	**48.4**

V=Valid Ballots **S=Spoiled Ballots** **D=Declined Ballots** **R=Rejected Ballots**

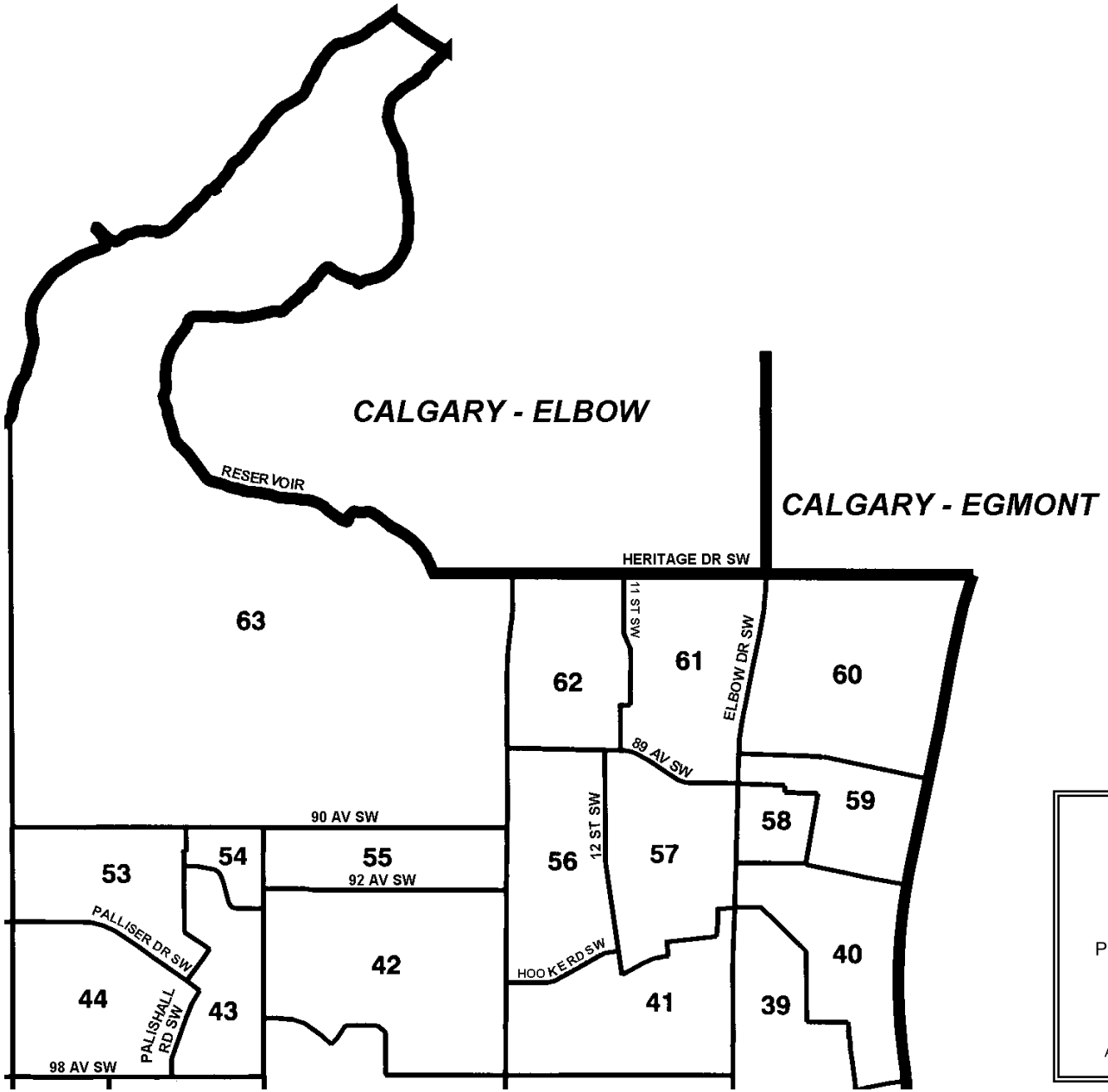

Province of Alberta
PROVINCIAL ELECTORAL DIVISION
OF
12 Calgary-Glenmore

AS DEFINED BY THE
ALBERTA ELECTORAL DIVISIONS ACT, 2003

Electoral Division of Calgary-Hays
General Election Statement of Official Results - November 22, 2004

POLL NUMBER	NAME OF POLL	NAMES ON LIST	BERNIE AMELL AG	SHARON L. HOWE LIB	ART JOHNSTON PC	ROBERT WAWRZYNOWSKI AA	RACHEL WEINFELD NDP	V	S	D	R	% VOTER TURNOUT
1	Douglasglen Manor North	445	5	22	83	10	5	125	0	0	0	28.1
2	Douglasglen Pt West	445	2	24	97	13	3	139	1	0	0	31.2
3	Douglasglen Mws Central	463	5	25	94	9	3	136	0	0	0	29.4
4	Douglasglen Co East	397	8	14	74	10	4	110	0	0	1	28.0
5	Douglasbank Way	437	9	43	116	7	2	177	0	0	0	40.5
6	Douglasbank Drive	431	8	44	120	11	5	188	1	0	0	43.6
7	Douglasshore	464	10	59	103	11	2	185	0	0	0	39.9
8	Douglasdale Golf Course	368	8	46	124	7	6	191	0	0	0	51.9
9	Douglaswoods Ht	394	1	30	117	14	7	169	0	1	0	43.1
10	Monsigor Smith School	371	3	53	87	7	3	153	0	0	0	41.2
11	Douglaspark Bv	463	10	46	116	10	3	185	0	0	1	40.2
12	Douglasview Bv	438	6	42	132	12	3	195	0	0	1	44.7
13	Douglaswoods Gv	357	1	30	77	18	3	129	0	0	4	37.3
14	Douglasridge Mews	366	5	17	62	4	5	93	0	0	0	25.4
15	Douglaswoods Rd	410	4	27	83	12	5	131	0	0	1	32.2
16	Douglasview Rd	392	3	29	103	3	0	138	0	0	1	35.5
17	Douglasdale Pt	448	7	24	100	12	4	147	0	0	0	32.8
18	Douglasridge Gr	380	1	31	74	7	4	117	0	0	0	30.8
19	Douglasridge Gv	329	3	15	42	4	6	70	0	0	0	21.3
20	Mt. Aberdeen Gv	299	2	21	67	4	5	99	0	0	0	33.1
21	Mt. Douglas Pl	457	1	20	101	2	1	125	0	0	0	27.4
22	Mt. Aberdeen Cl	378	7	16	50	6	5	84	0	0	0	22.2
23	Mt. Apex Gr	322	6	21	38	9	4	78	0	1	0	24.5
24	Mt. Douglas Gr	670	8	50	153	14	7	232	0	0	0	34.6
25	Mt. Allan Cl	347	2	17	52	3	3	77	0	0	1	22.5
26	Mt. Lorette Cl	322	6	16	28	8	1	59	0	0	0	18.3
27	Mt. Selkirk	470	8	37	102	8	5	160	0	0	0	34.0
28	Mt. Cornwal	461	3	36	83	5	4	131	0	0	0	28.4
29	McKenzie Lake Vw	400	6	14	84	6	2	112	0	0	0	28.0
30	Mt. Alberta	403	2	39	116	6	6	169	0	0	0	41.9
31	Mt. Robson	442	13	40	118	7	8	186	1	0	0	42.1
32	Mt. Cascade	473	9	48	117	8	5	187	0	0	1	39.7
33	Mt. Sparrow	433	7	45	119	7	3	181	0	0	0	41.8
34	McKenzie Lake Way	390	5	24	76	2	6	113	0	0	0	29.0
35	McKerrell Gardens	433	6	24	79	11	1	121	0	0	1	28.2
36	McKinley Way	456	10	21	84	20	10	145	0	0	2	32.2
37	Mt. Norquay	483	6	41	142	6	6	201	0	0	0	41.6
38	Mt. Gibralta	413	0	28	107	3	0	138	0	0	0	33.4
39	McKenna	342	3	24	73	16	7	123	0	0	0	36.0
40	McKerrell	425	8	25	68	12	11	124	1	0	1	29.4
41	Cranleigh West	232	5	20	46	4	0	75	0	0	1	32.8
42	Cranwell Southeast	447	5	22	73	9	4	113	0	0	0	25.3
43	Cranston South	298	0	20	52	8	1	81	0	0	0	27.2
44	Cranfield Central	423	2	29	94	8	1	134	0	0	0	31.7
45	Cranberry East	117	0	5	34	6	2	47	1	0	0	40.2
46	Cramond North	333	9	15	58	3	5	90	0	0	1	27.3
47	Elgin View South	125	4	7	20	2	4	37	0	0	0	29.6
48	Elgin Way	400	8	25	83	11	3	130	0	0	0	32.5
49	Inverness Gv	481	11	51	87	13	9	171	0	0	0	35.6
50/51	Inverness Pa/Mosaic of High Street	763	20	54	128	14	9	225	0	0	1	29.6
52	Inverness Way Central	371	6	44	83	12	5	150	0	0	0	40.4
53	McKenzie T. Bv Central	393	8	26	90	1	2	127	0	0	2	32.8
54	Prestwick Gds Central	287	1	29	74	5	6	115	0	0	0	40.1
55	Prestwick Av	436	12	34	63	5	12	126	0	0	1	29.1
56	Prestwick Estate Link	584	9	35	103	15	9	171	0	0	0	29.3
57	Prestwick Ter NE	142	3	10	25	5	2	45	0	0	0	31.7
58	St. Albert Catholic Church	312	15	24	47	4	5	95	2	0	0	30.4
59	Prestwick Acres NE	331	5	27	54	11	3	100	0	0	0	30.2
60	130 Ave	333	4	14	43	8	9	78	0	0	0	23.4
61	New Brighton West	256	5	18	48	3	0	74	0	0	0	28.9
62	Brightondale East	329	3	23	52	10	4	92	0	0	2	28.6
63	Copperfield Gd West	380	3	15	56	2	5	81	0	0	1	21.6

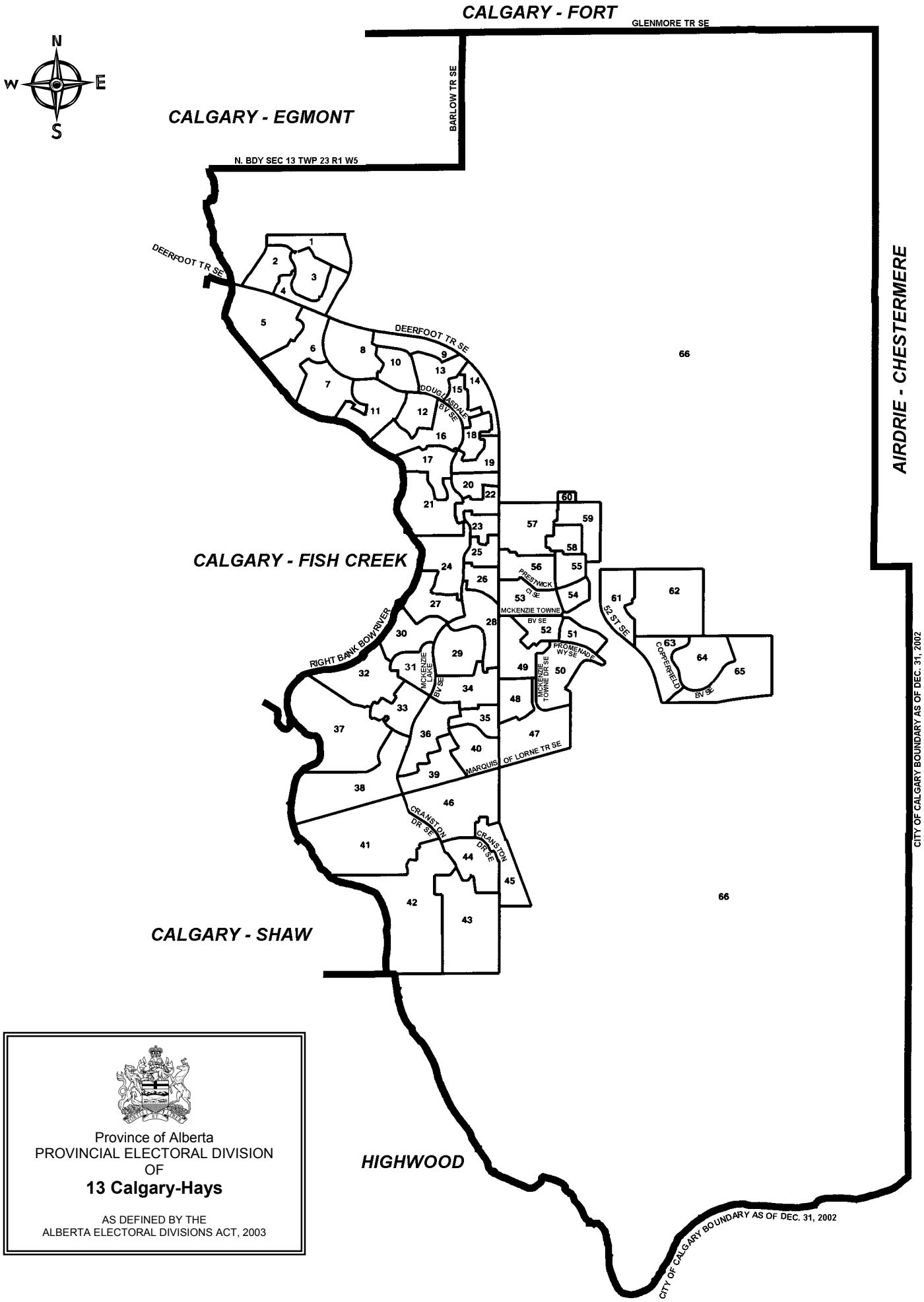
CALGARY - FORT
GLENMORE TR SE
BARLOW TR SE
CALGARY - EGMONT
N. BDY SEC 13 TWP 23 R1 W5
DEERFOOT TR SE
DEERFOOT TR SE
DOUGLASDALE BV SE
AIRDRIE - CHESTERMERE
CITY OF CALGARY BOUNDARY AS OF DEC. 31, 2002
CALGARY - FISH CREEK
PRESTWICK CI SE
MCKENZIE TOWNE BV SE
52 ST SE
RIGHT BANK BOW RIVER
MCKENZIE LAKE BV SE
PROMENADE WY SE
MCKENZIE TOWNE DR SE
COPPERFIELD BV SE
MARQUIS OF LORNE TR SE
CRANSTON DR SE
CRANSTON DR SE
CALGARY - SHAW
HIGHWOOD
CITY OF CALGARY BOUNDARY AS OF DEC. 31, 2002
N
S
E
W
Province of Alberta
PROVINCIAL ELECTORAL DIVISION
OF
13 Calgary-Hays
AS DEFINED BY THE
ALBERTA ELECTORAL DIVISIONS ACT, 2003

Electoral Division of Calgary-Hays
General Election Statement of Official Results - November 22, 2004

POLL NUMBER	NAME OF POLL	NAMES ON LIST	BERNIE AMELL AG	SHARON L. HOWE LIB	ART JOHNSTON PC	ROBERT WAWRZYNOWSKI AA	RACHEL WEINFELD NDP	V	S	D	R	% VOTER TURNOUT
64	Copperfield Cr Central	252	3	16	31	3	1	54	0	0	0	21.4
65/66	Copperfield Ln East/Shepard	294	3	15	31	4	3	56	1	0	0	19.0
67	Advance	0	12	91	306	19	16	444	0	0	0	
68	Mobile-McKenzie Towne Care Ctr & Retirem't Residence	0	1	21	47	1	5	75	0	0	1	
69	Special Ballot	0	4	8	34	4	0	50	0	0	4	
	TOTAL	**24,936**	**378**	**1,926**	**5,523**	**534**	**298**	**8,659**	**8**	**2**	**29**	**34.8**

V=Valid Ballots **S=Spoiled Ballots** **D=Declined Ballots** **R=Rejected Ballots**

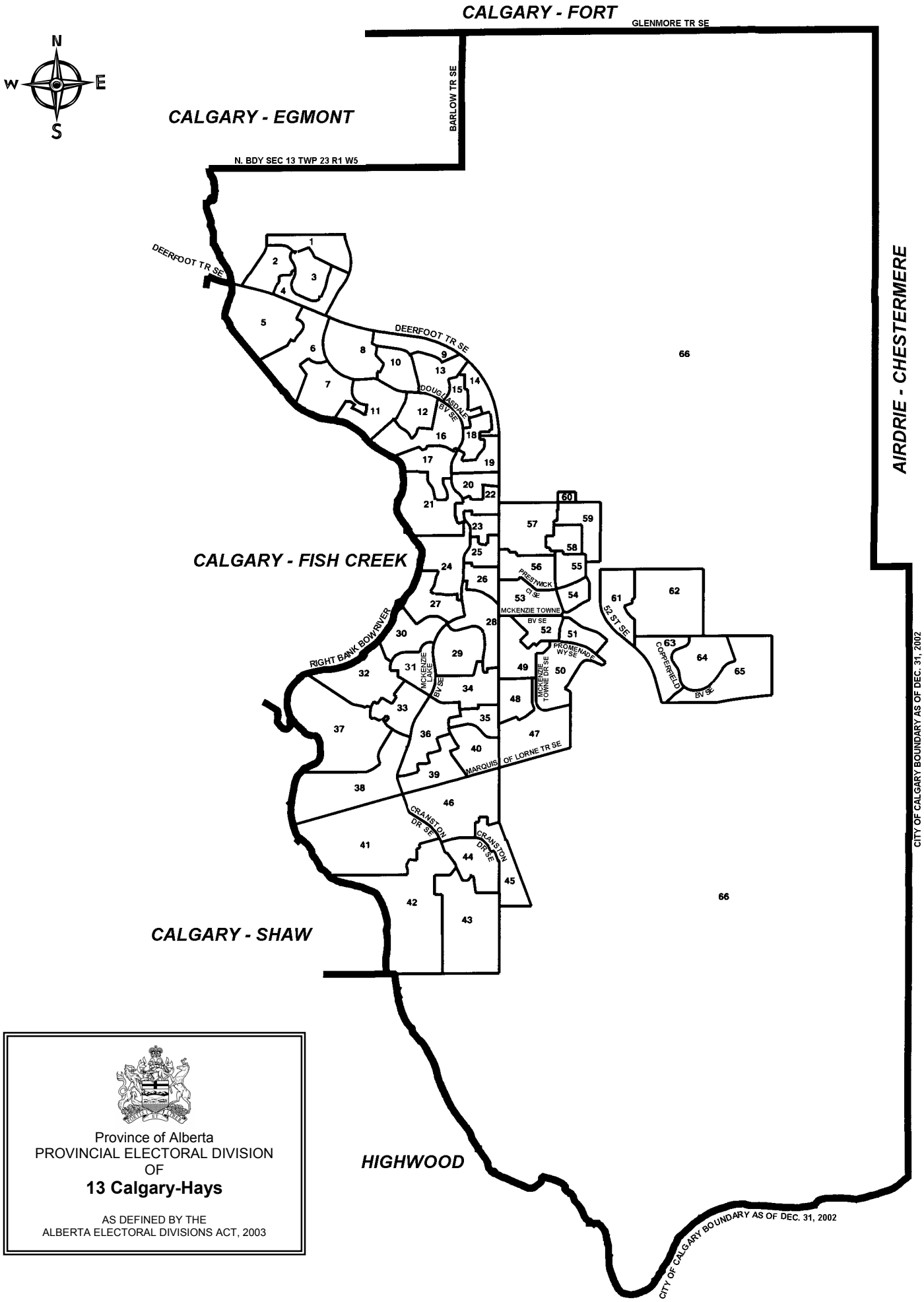
CALGARY - FORT
GLENMORE TR SE
BARLOW TR SE
CALGARY - EGMONT
N. BDY SEC 13 TWP 23 R1 W5
DEERFOOT TR SE
DEERFOOT TR SE
DOUGLASDALE BV SE
AIRDRIE - CHESTERMERE
CITY OF CALGARY BOUNDARY AS OF DEC. 31, 2002
CALGARY - FISH CREEK
PRESTWICK CI SE
MCKENZIE TOWNE BV SE
52 ST SE
RIGHT BANK BOW RIVER
MCKENZIE LAKE BV SE
PROMENADE WY SE
MCKENZIE TOWNE DR SE
COPPERFIELD BV SE
MARQUIS OF LORNE TR SE
CRANSTON DR SE
CRANSTON DR SE
CALGARY - SHAW
HIGHWOOD
CITY OF CALGARY BOUNDARY AS OF DEC. 31, 2002
N
S
E
W
Province of Alberta
PROVINCIAL ELECTORAL DIVISION
OF
13 Calgary-Hays
AS DEFINED BY THE
ALBERTA ELECTORAL DIVISIONS ACT, 2003

Electoral Division of Calgary-Lougheed
General Election Statement of Official Results - November 22, 2004

POLL NUMBER	NAME OF POLL	NAMES ON LIST	RYAN BOUCHER AG	TARIQ KHAN AA	MATT KOCZKUR NDP	AL POLLOCK LIB	DAVE RODNEY PC	V	S	D	R	% VOTER TURNOUT
1	Woodbine 1	454	11	11	5	69	112	208	1	0	1	46.0
2	Woodbine 2	496	9	4	7	71	128	219	1	0	0	44.2
3	Woodbine 3	482	10	7	5	91	107	220	1	0	0	45.6
4	Woodbine 4	454	8	6	6	58	128	206	0	0	0	45.4
5	Woodbine 5	446	8	5	6	57	125	201	0	0	0	45.1
6	Woodbine 6	390	12	6	8	43	68	137	0	0	0	35.1
7	Woodbine 7	419	5	2	6	53	88	154	1	0	0	36.8
8	Woodbine 8	395	10	7	12	32	69	130	0	0	0	32.9
9	Woodbine 9	409	6	2	5	56	86	155	0	0	1	38.1
10	Woodbine 10	395	5	3	5	37	81	131	0	0	0	33.2
11	Woodbine 11	434	15	11	4	61	132	223	0	0	1	51.6
12	Woodbine 12	444	6	5	1	62	117	191	0	0	0	43.0
13	Woodbine 13	356	7	4	8	26	100	145	0	0	0	40.7
14	Woodbine 14	420	9	9	8	49	101	176	3	0	3	42.6
15	Woodbine 15	429	15	11	6	42	68	142	0	0	1	33.3
16	Woodbine 16	503	16	7	9	51	123	206	1	0	0	41.0
17	Woodlands 17	430	6	13	2	42	116	179	0	0	0	41.6
18	Woodlands 18	451	8	5	6	63	115	197	3	0	0	43.7
19	Woodlands 19	435	7	5	10	30	62	114	0	0	0	26.2
20	Woodlands 20	374	8	7	2	40	67	124	0	0	0	33.2
21	Woodlands 21	399	12	11	5	46	121	195	1	0	2	49.4
22	Woodlands 22	414	10	6	9	48	101	174	0	0	0	42.0
23	Woodlands 23	417	8	9	9	50	104	180	0	0	0	43.2
24	Woodlands 24	473	11	10	10	79	141	251	0	1	4	54.1
25	Woodlands 25	355	7	4	3	59	93	166	1	0	1	47.0
26	Woodlands 26	482	11	12	3	63	121	210	0	0	2	44.0
27	Canyon Meadows 27	471	15	13	6	80	110	224	0	0	2	48.0
28	Canyon Meadows 28	478	7	9	13	67	142	238	0	0	0	49.8
29	Canyon Meadows 29	500	3	8	7	50	141	209	0	0	0	41.8
30	Canyon Meadows 30	398	13	10	6	35	71	135	0	0	0	33.9
31/32/50	Evergreen	485	2	9	7	44	133	195	0	2	0	40.6
33	Evergreen 33	417	5	12	1	43	110	171	1	0	0	41.0
34	Evergreen 34	474	9	8	2	80	131	230	1	0	0	48.5
35A	Evergreen 35	371	4	9	2	40	115	170	0	0	0	45.8
35B	Evergreen 35	373	5	6	3	37	104	155	1	0	0	41.6
36	Evergreen/Shawnee 36	368	3	5	2	31	90	131	0	0	0	35.6
37	Evergreen/Shawnee 37	437	4	7	0	56	155	222	0	0	0	50.8
38	Shawnee 38	580	12	14	9	77	169	281	1	0	1	48.6
39	Millrise 39	541	3	7	10	68	117	205	0	0	2	38.3
40	Millrise 40	336	6	8	1	15	69	99	0	0	0	29.5
41	Millrise 41	443	4	6	6	63	87	166	0	0	0	37.5
42	Millrise 42	374	5	11	4	40	97	157	0	0	0	42.0
43	Millrise 43	422	3	6	6	40	86	141	0	0	0	33.4
44	Millrise 44	319	3	5	6	27	67	108	0	0	0	33.9
45	Millrise 45	376	3	9	4	42	60	118	1	0	1	31.6
46	Millrise 46	402	13	4	3	35	93	148	0	0	0	36.8
47	Millrise 47	432	5	2	5	29	85	126	0	0	0	29.2
48	Millrise 48	393	4	8	3	36	91	142	0	0	0	36.1
49/56	Evergreen	487	4	0	2	47	71	124	1	0	1	25.7
51/52/53	Evergreen	283	2	7	6	9	55	79	0	0	0	27.9
54/55	Evergreen	445	6	8	4	35	92	145	0	0	0	32.6
57	Evergreen 57	307	3	6	6	23	65	103	0	0	0	33.6
58	Evergreen 58	375	8	3	6	25	44	86	0	0	0	22.9
59	Bridlewood 59	343	2	5	8	18	65	98	1	0	0	28.6
60	Bridlewood 60	435	2	3	7	34	121	167	0	0	0	38.4
61	Bridlewood 61	336	7	3	0	26	52	88	0	0	1	26.5
62	Bridlewood 62	326	8	5	3	19	77	112	0	0	0	34.4
63	Bridlewood 63	344	2	6	5	20	59	92	0	0	0	26.7

Province of Alberta
PROVINCIAL ELECTORAL DIVISION
OF
14 Calgary-Lougheed

AS DEFINED BY THE
ALBERTA ELECTORAL DIVISIONS ACT, 2003

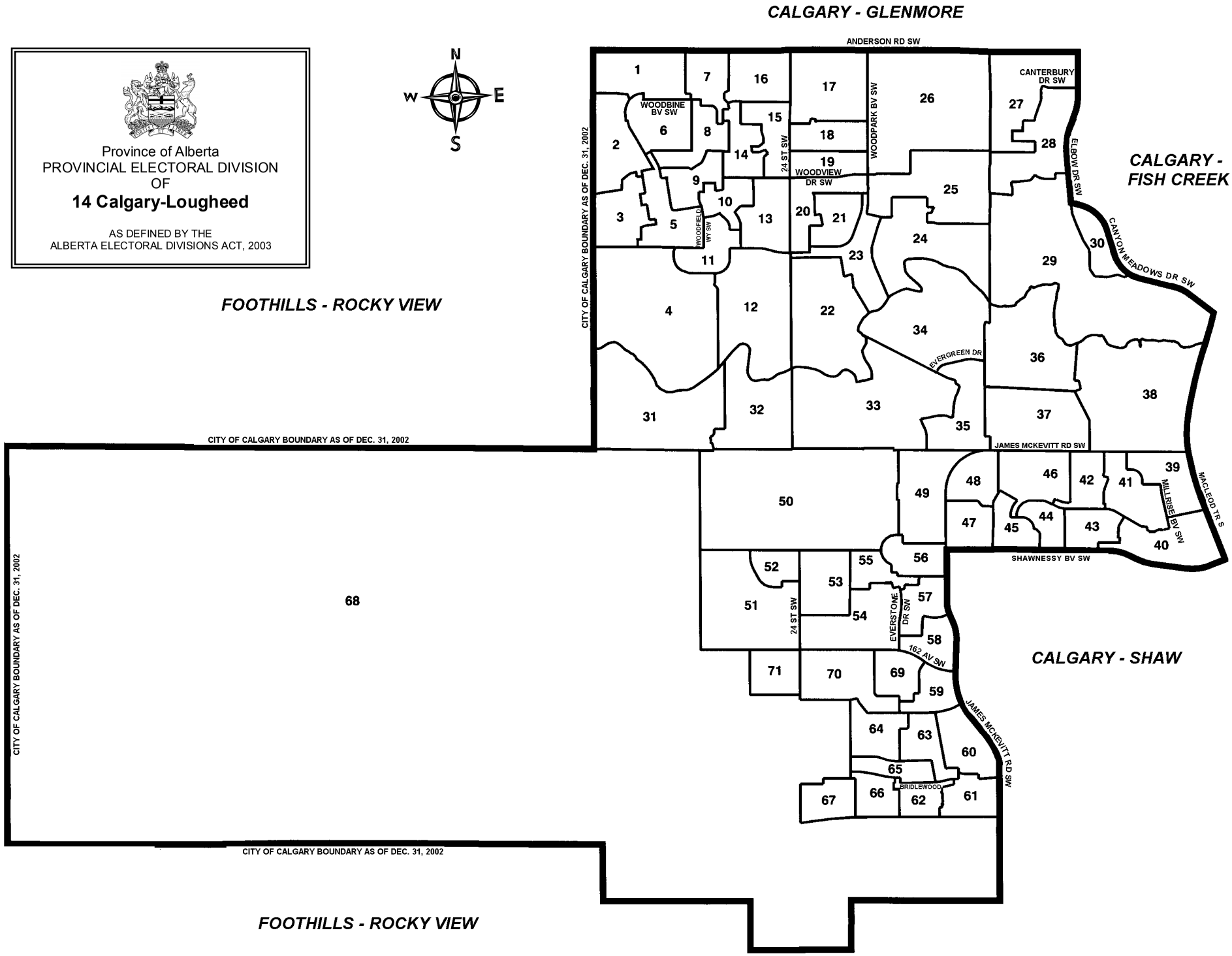

Electoral Division of Calgary-Lougheed
General Election Statement of Official Results - November 22, 2004

POLL NUMBER	NAME OF POLL	NAMES ON LIST	RYAN BOUCHER AG	TARIQ KHAN AA	MATT KOCZKUR NDP	AL POLLOCK LIB	DAVE RODNEY PC	V	S	D	R	% VOTER TURNOUT
64	Bridlewood 64	318	1	3	8	28	83	123	1	0	0	38.7
65	Bridlewood 65	299	5	2	6	19	57	89	2	0	0	29.8
66	Bridlewood 66	281	8	5	2	21	41	77	0	0	0	27.4
67/68	Bridlewood	420	10	7	11	23	72	123	0	0	0	29.3
69	Bridlewood 69	328	4	7	5	32	40	88	0	0	0	26.8
70/71	Bridlewood	336	6	6	5	23	75	115	0	0	0	34.2
72	Advance	0	21	9	14	126	207	377	0	0	0	
73	Special Ballot	0	1	2	1	31	63	98	3	2	15	
	TOTAL	**26,209**	**471**	**445**	**365**	**2,972**	**6,336**	**10,589**	**26**	**5**	**39**	**40.6**

V=Valid Ballots **S=Spoiled Ballots** **D=Declined Ballots** **R=Rejected Ballots**

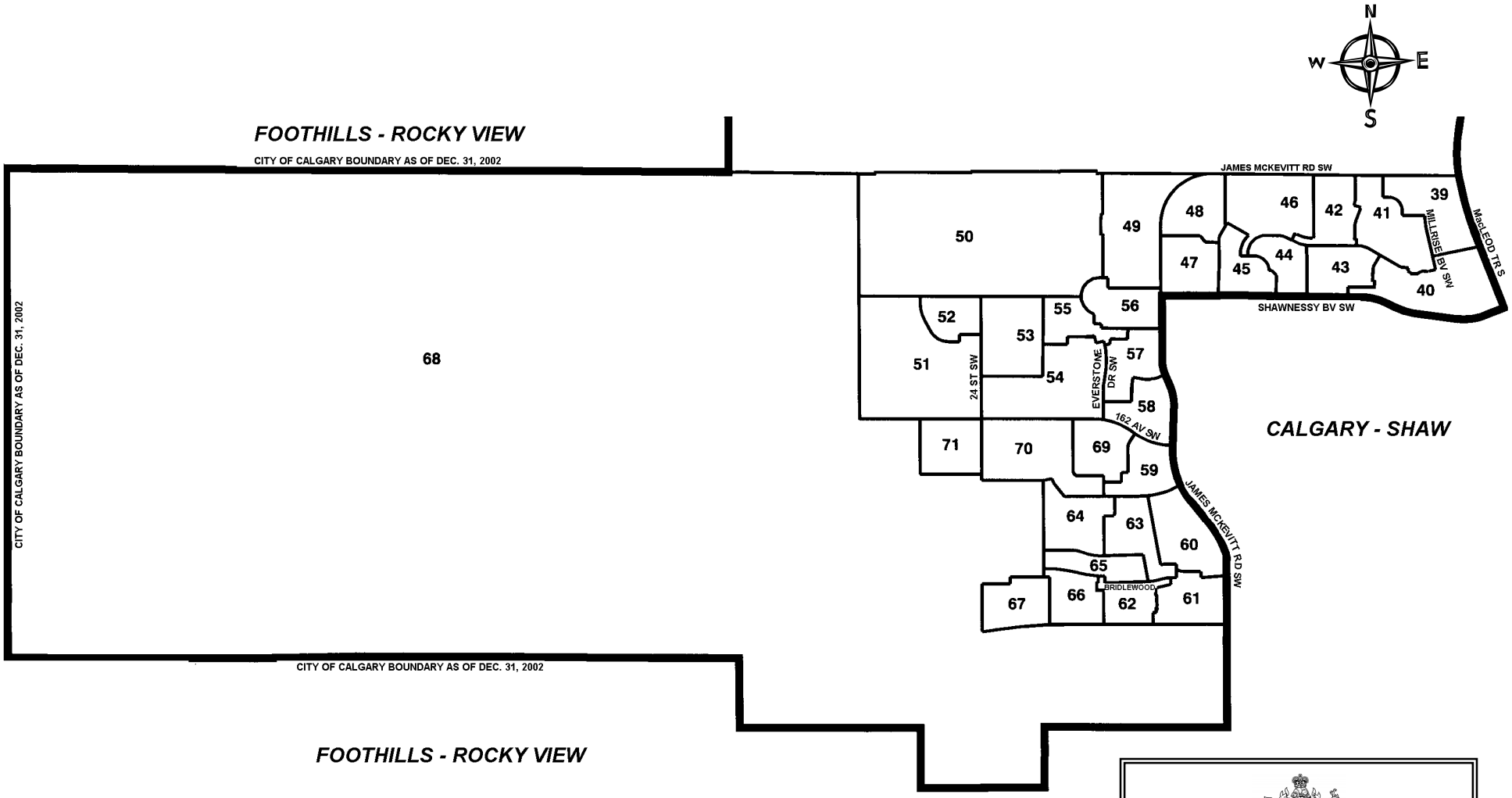

Province of Alberta
PROVINCIAL ELECTORAL DIVISION
OF
14 Calgary-Lougheed

AS DEFINED BY THE
ALBERTA ELECTORAL DIVISIONS ACT, 2003

Electoral Division of Calgary-Mackay
General Election Statement of Official Results - November 22, 2004

POLL NUMBER	NAME OF POLL	NAMES ON LIST	GIORGIO CATTABENI NDP	DARRYL G. HAWKINS LIB	SHAWN HUBBARD AA	GARY MAR PC	PAUL MARTIN IND	DAVID MCTAVISH AG	V	S	D	R	% VOTER TURNOUT
1	MacEwan Southwest	414	7	52	13	81	5	7	165	0	0	0	39.9
2	MacEwan South	386	6	30	6	60	8	5	115	0	0	0	29.8
3	MacEwan Southeast	368	11	49	11	77	2	5	155	0	0	1	42.4
4	Sandstone Southwest	335	2	57	9	83	4	7	162	0	0	0	48.4
5	Sandstone South	280	7	31	6	42	4	5	95	0	0	0	33.9
6	Sandstone Southeast	342	3	25	9	63	4	9	113	0	0	0	33.0
7	Sandstone Santana	477	6	55	3	85	1	13	163	0	0	0	34.2
8	Sandstone Ctr East	379	3	56	8	92	3	0	162	0	0	0	42.7
9	Sandstone Ctr	375	3	49	4	63	3	7	129	0	0	0	34.4
10	Sandstone Sandringham	418	4	45	13	56	2	3	123	0	1	2	30.1
11	MacEwan Ctr	432	9	45	26	82	3	9	174	0	0	3	41.0
12	MacEwan West	492	7	51	9	100	4	18	189	0	0	0	38.4
13	MacEwan East	434	68	37	2	4	13	15	139	0	0	0	32.0
14	Sandstone Ctr West	397	7	27	10	79	2	7	132	0	0	0	33.2
15	MacEwan Northwest	466	9	76	13	126	6	8	238	0	0	3	51.7
16	MacEwan Northeast	357	1	46	12	88	3	4	154	0	0	0	43.1
17	Sandstone Northwest	402	4	44	7	79	4	6	144	1	0	0	35.8
18	Sandstone North	413	5	41	6	67	0	7	126	0	0	0	30.5
19	Sandstone Northeast	406	2	44	10	68	1	8	133	0	0	0	32.8
20	Country Hills West	342	2	17	8	73	0	2	102	0	0	0	29.8
21/23	Country Hills-Gardens/Ctr	445	6	47	13	113	4	7	190	0	0	2	43.1
22	Country Hills Southwest	274	2	25	8	63	0	2	100	0	0	1	36.9
24	Harvest Hills Southwest	236	3	26	6	27	5	3	70	0	0	0	29.7
25	Harvest Hills South (A)	313	3	27	7	53	0	10	100	0	0	0	31.9
26	Harvest Hills South (B)	316	4	27	8	68	1	3	111	0	0	1	35.4
27	Harvest Hills Southeast	380	6	29	2	76	1	6	120	0	0	1	31.8
28	Harvest Hills East	387	7	26	14	125	5	5	182	0	0	1	47.3
29	Harvest Hills Ctr Southeast	368	9	44	4	96	1	7	161	0	0	2	44.3
30	Harvest Hills Ctr South	383	2	40	8	70	1	2	123	0	0	0	32.1
31	Harvest Hills Ctr Southwest	402	13	38	16	89	5	8	169	0	0	0	42.0
32	Country Hills Southeast	238	3	17	3	51	0	5	79	0	0	0	33.2
33	Country Hills Northwest	249	1	24	6	28	3	3	65	0	0	0	26.1
34	Country Hills North	285	2	14	6	44	2	7	75	0	0	0	26.3
35	Country Hills East	282	4	20	3	31	4	5	67	0	0	0	23.8
36	Harvest Hills West	129	8	26	10	78	2	5	129	0	0	0	100.0
37	Harvest Hills Ctr	378	7	37	11	118	4	1	178	0	0	1	47.4
38	Harvest Hills Northeast	447	6	28	14	90	1	3	142	0	0	0	31.8
39	Harvest Hills Ctr North	333	8	37	13	90	4	6	158	1	0	0	47.4
40	Harvest Hills Northwest	334	7	39	5	77	1	4	133	0	0	0	39.8
41	Country Hills Northeast	259	4	17	8	35	1	6	71	0	0	0	27.4
42	Panorama Hills East	368	2	30	5	56	0	1	94	0	0	0	25.5
43	Panorama Hills Southeast	352	2	15	1	47	2	2	69	1	0	1	19.9
44	Panorama Hills South	402	1	20	10	52	1	3	87	0	0	0	21.6
45	Panorama Hills Ctr South	359	4	43	7	63	3	3	123	0	0	0	34.3
46	Panorama Hills Southwest	433	2	27	10	80	3	2	124	0	0	0	28.6
47	Panorama Hills West	395	6	30	2	39	0	1	78	0	0	0	19.7
48	Hidden Valley South	291	1	29	5	84	1	1	121	0	0	1	41.9
49	Hidden Valley West	487	5	70	9	112	1	8	205	0	0	1	42.3
50	Hidden Valley East	288	2	31	0	65	3	10	111	0	0	0	38.5
51/53	Hidden Valley North/Evanston Ctr	386	3	39	11	84	1	3	141	0	0	0	36.5
52	Evanston East	300	4	13	3	59	0	6	85	0	0	1	28.7
54	Evanston West	260	2	21	2	32	1	0	58	0	0	0	22.3
55	Panorama Hills Ctr	308	4	16	6	56	3	0	85	0	0	0	27.6
56	Panorama Hills Ctr Northwest	425	8	24	9	77	1	1	120	0	0	1	28.5
57	Panorama Hills Ctr North	324	5	31	1	65	0	3	105	0	0	0	32.4
58/59	Panorama Hills Ctr Northwest/Northeast	427	4	31	4	81	5	4	129	0	1	0	30.4
60/61	Panorama Hills North/Northwest	519	3	47	6	81	1	9	147	0	0	4	29.1
62	Coventry Hills Southeast	394	7	27	5	74	3	3	119	0	0	0	30.2

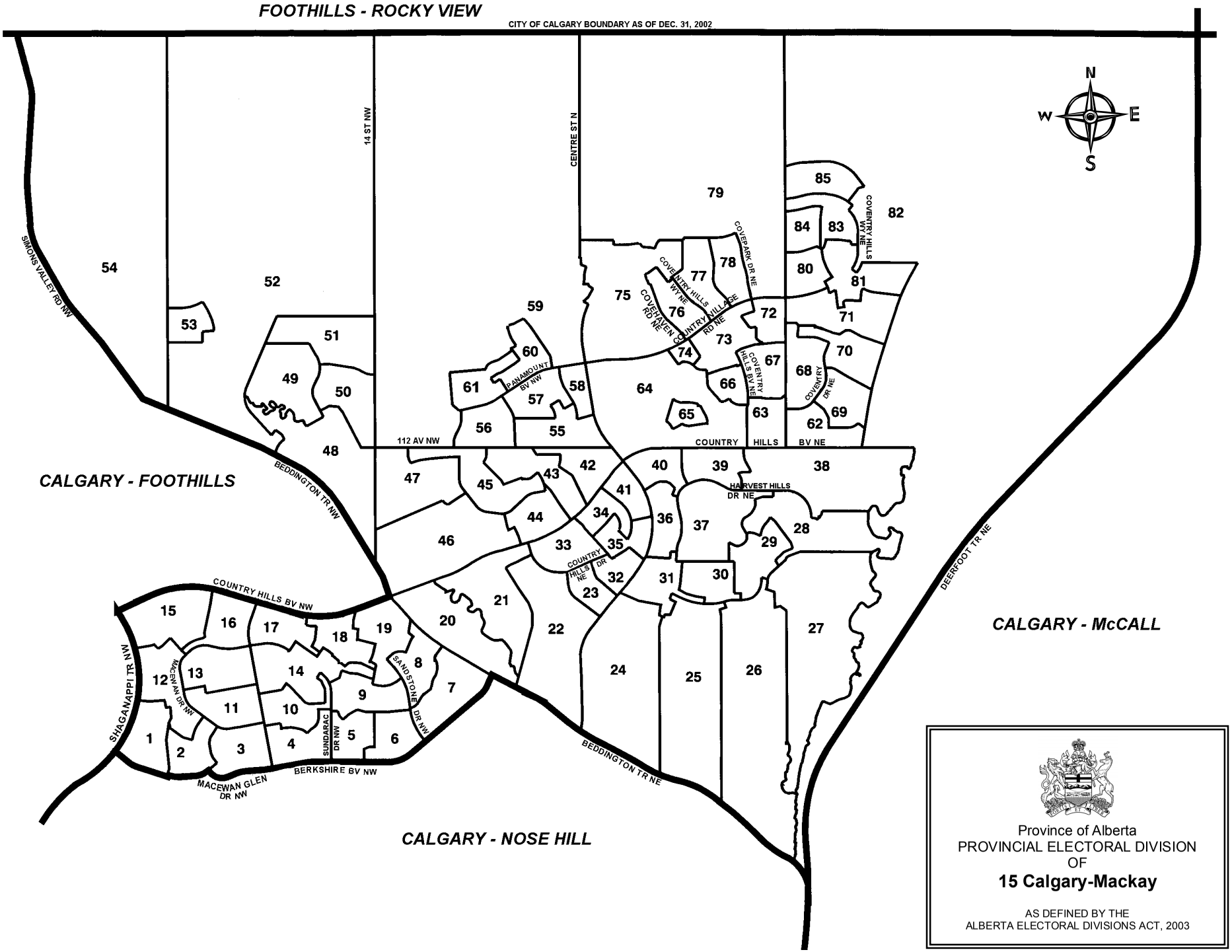

Province of Alberta
PROVINCIAL ELECTORAL DIVISION
OF
15 Calgary-Mackay

AS DEFINED BY THE
ALBERTA ELECTORAL DIVISIONS ACT, 2003

Electoral Division of Calgary-Mackay
General Election Statement of Official Results - November 22, 2004

POLL NUMBER	NAME OF POLL	NAMES ON LIST	GIORGIO CATTABENI NDP	DARRYL G. HAWKINS LIB	SHAWN HUBBARD AA	GARY MAR PC	PAUL MARTIN IND	DAVID MCTAVISH AG	V	S	D	R	% VOTER TURNOUT
63/65	Coventry Hills South/Southwest (A)	519	3	28	13	51	4	6	105	0	0	0	20.2
64/66	Coventry Hills Southwest/Ctr West	348	5	40	4	43	2	6	100	0	0	3	29.6
67	Coventry Hills Ctr	438	6	38	8	82	2	3	139	0	0	0	31.7
68	Coventry Hills Ctr East	395	9	30	14	63	2	15	133	0	0	1	33.9
69	Coventry Hills Southeast (A)	340	6	21	8	50	1	8	94	0	0	0	27.6
70	Coventry Hills East (A)	346	9	21	8	61	4	4	107	0	0	0	30.9
71	Coventry Hills East	378	9	29	1	108	0	2	149	0	0	1	39.7
72	Coventry Hills North Ctr	313	12	22	4	43	2	5	88	0	0	1	28.4
73/74	Coventry Hills Ctr Northwest/West	408	9	32	20	102	5	9	177	0	0	0	43.4
75/79	Coventry Hills Northwest/Ctr (A)	399	3	19	9	67	2	9	109	0	0	0	27.3
76	Coventry Hills Northwest (A)	455	4	27	3	94	2	4	134	0	0	2	29.9
77/78	Coventry Hills Northwest (B)/(C)	346	3	29	9	58	1	8	108	0	0	0	31.2
80	Coventry Hills Northeast (B)	311	8	32	4	61	4	11	120	0	0	1	38.9
81	Coventry Hills Northeast (A)	405	7	30	10	66	4	5	122	0	0	0	30.1
82	Coventry Hills Northeast	358	3	31	8	65	2	6	115	0	0	2	32.7
83	Coventry Hills Northeast (C)	345	5	22	13	63	2	6	111	0	0	1	32.5
84	Coventry Hills Northeast (D)	283	4	23	6	55	1	8	97	0	0	1	34.6
85	Coventry Hills North	408	6	26	6	72	3	7	120	0	0	0	29.4
86	Advance	0	12	84	27	195	6	16	340	1	0	0	
87	Mobile-Harbours of New Port	0	2	16	4	47	5	0	74	0	0	0	
88	Special Ballot	0	1	8	1	32	0	4	46	0	0	7	
	TOTAL	**27,866**	**462**	**2,617**	**626**	**5,575**	**200**	**445**	**9,925**	**4**	**2**	**47**	**35.8**

V=Valid Ballots **S=Spoiled Ballots** **D=Declined Ballots** **R=Rejected Ballots**

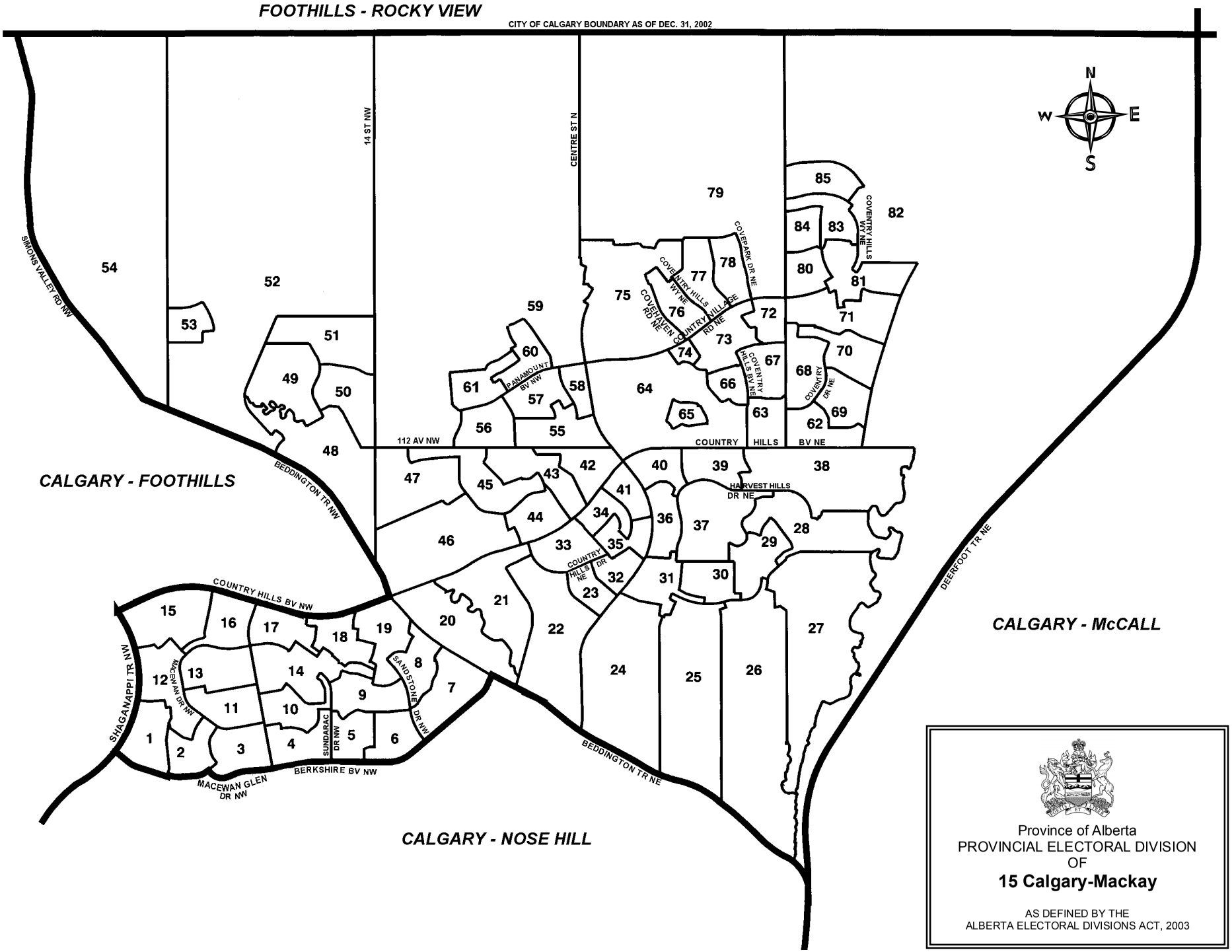

Province of Alberta
PROVINCIAL ELECTORAL DIVISION
OF
15 Calgary-Mackay

AS DEFINED BY THE
ALBERTA ELECTORAL DIVISIONS ACT, 2003

Electoral Division of Calgary-McCall
General Election Statement of Official Results - November 22, 2004

POLL NUMBER	NAME OF POLL	NAMES ON LIST	SEAN BROCKLESBY AG	INA GIVEN AA	DARSHAN S KANG LIB	SHIRAZ SHARIFF PC	PREET SIHOTA NDP	V	S	D	R	% VOTER TURNOUT
1	Castleridge	440	6	8	92	67	1	174	1	0	1	39.8
2	Castleridge	338	6	6	46	46	10	114	0	0	0	33.7
3	Castleridge	370	4	6	38	53	2	103	0	1	0	28.1
4/6	Castleridge	451	8	19	56	66	5	154	0	0	3	34.8
5	Castleridge	323	3	7	27	28	4	69	0	0	1	21.7
7	Castleridge	271	9	13	21	31	1	75	0	0	0	27.7
8	Castleridge	413	8	19	31	72	14	144	0	0	2	35.4
9	Castleridge	419	9	16	27	71	4	127	2	0	3	31.0
10	Martindale	447	7	6	28	50	7	98	2	0	0	21.9
11/12	Martindale	448	8	16	60	66	6	156	0	0	0	34.8
13	Martindale	343	5	15	28	43	1	92	0	0	0	26.8
14	Martindale	383	7	8	29	32	9	85	1	0	0	22.2
15	Martindale	516	12	17	42	77	0	148	0	0	0	28.7
16A	Martindale	215	6	12	27	33	3	81	0	0	0	37.7
16B	Martindale	342	2	7	24	52	8	93	0	0	3	28.1
17	Martindale	427	2	8	61	60	3	134	0	0	1	31.6
18	Martindale	334	8	5	17	31	2	63	0	0	0	18.9
19	Martindale	387	11	7	34	59	5	116	0	0	0	30.0
20	Martindale	554	6	10	27	75	1	119	0	1	1	21.8
21	Martindale	458	6	4	41	55	4	110	0	0	0	24.0
22	Martindale	210	5	7	11	29	0	52	0	0	0	24.8
23	Martindale	353	4	14	34	55	3	110	1	0	0	31.2
24	Falconridge	392	7	11	32	43	3	96	0	0	0	24.5
25	Falconridge	231	12	11	23	25	2	73	0	0	0	31.6
26	Falconridge	354	5	29	20	31	7	92	0	0	0	26.0
27	Falconridge	308	8	13	25	35	7	88	1	0	0	28.6
28	Falconridge	358	7	16	24	66	8	121	0	0	0	33.8
29	Falconridge	280	5	15	16	27	1	64	0	0	0	22.9
30	Falconridge	315	2	7	40	43	6	98	1	0	1	31.4
31	Falconridge	361	14	16	45	42	5	122	0	0	0	33.8
32	Falconridge	371	4	14	30	53	10	111	1	0	0	29.9
33	Falconridge	335	2	11	27	62	4	106	0	0	0	31.6
34	Falconridge	352	5	11	27	38	3	84	3	0	1	24.1
35	Falconridge	253	7	2	28	23	1	61	0	0	1	24.5
36	Falconridge	347	6	6	38	41	4	95	0	0	0	27.4
37	Falconridge	369	5	5	33	41	4	88	0	0	2	24.4
38	Taradale	199	9	4	16	0	19	48	0	0	0	24.1
39	Taradale	358	7	12	26	61	7	113	2	0	0	31.6
40	Taradale	475	12	9	30	56	8	115	0	0	8	25.9
41/42	Taradale	274	1	3	38	25	2	69	0	0	1	25.5
43A	Taradale	421	3	12	38	56	9	118	2	0	0	28.0
43B	Taradale	493	7	15	31	71	3	127	0	0	2	26.2
44	Taradale	418	7	11	34	53	1	106	2	0	1	25.6
45	Taradale	377	2	3	56	29	1	91	0	0	1	24.4
46/47	Taradale	389	2	5	84	30	8	129	0	0	1	33.4
48	Saddleridge	484	2	4	0	64	64	134	0	0	0	27.7
49	Saddleridge	335	5	6	56	44	1	112	0	0	0	33.4
50/51/52	Saddleridge	593	11	14	71	88	8	192	0	0	1	32.5
53	Saddleridge	519	4	15	44	52	8	123	1	0	0	23.7
54	Coral Springs	413	3	3	32	71	2	111	0	0	1	27.1
55	Coral Springs	447	2	8	68	78	1	157	0	0	0	35.1
56	Coral Springs	326	3	7	29	56	3	98	0	0	2	30.7
57A	Coral Springs	356	1	3	66	42	1	113	0	0	0	31.7
57B	Coral Springs	331	5	0	34	52	1	92	0	0	0	27.8
58	Coral Springs	483	4	3	84	84	2	177	2	0	1	36.9
59	Coral Springs	419	3	5	62	70	5	145	0	0	1	34.8
60A	Coral Springs	334	6	10	30	84	3	133	0	0	1	40.1
60B	Coral Springs	319	4	8	37	59	2	110	0	0	2	35.1

Province of Alberta
PROVINCIAL ELECTORAL DIVISION
OF
16 Calgary-McCall

AS DEFINED BY THE
ALBERTA ELECTORAL DIVISIONS ACT, 2003

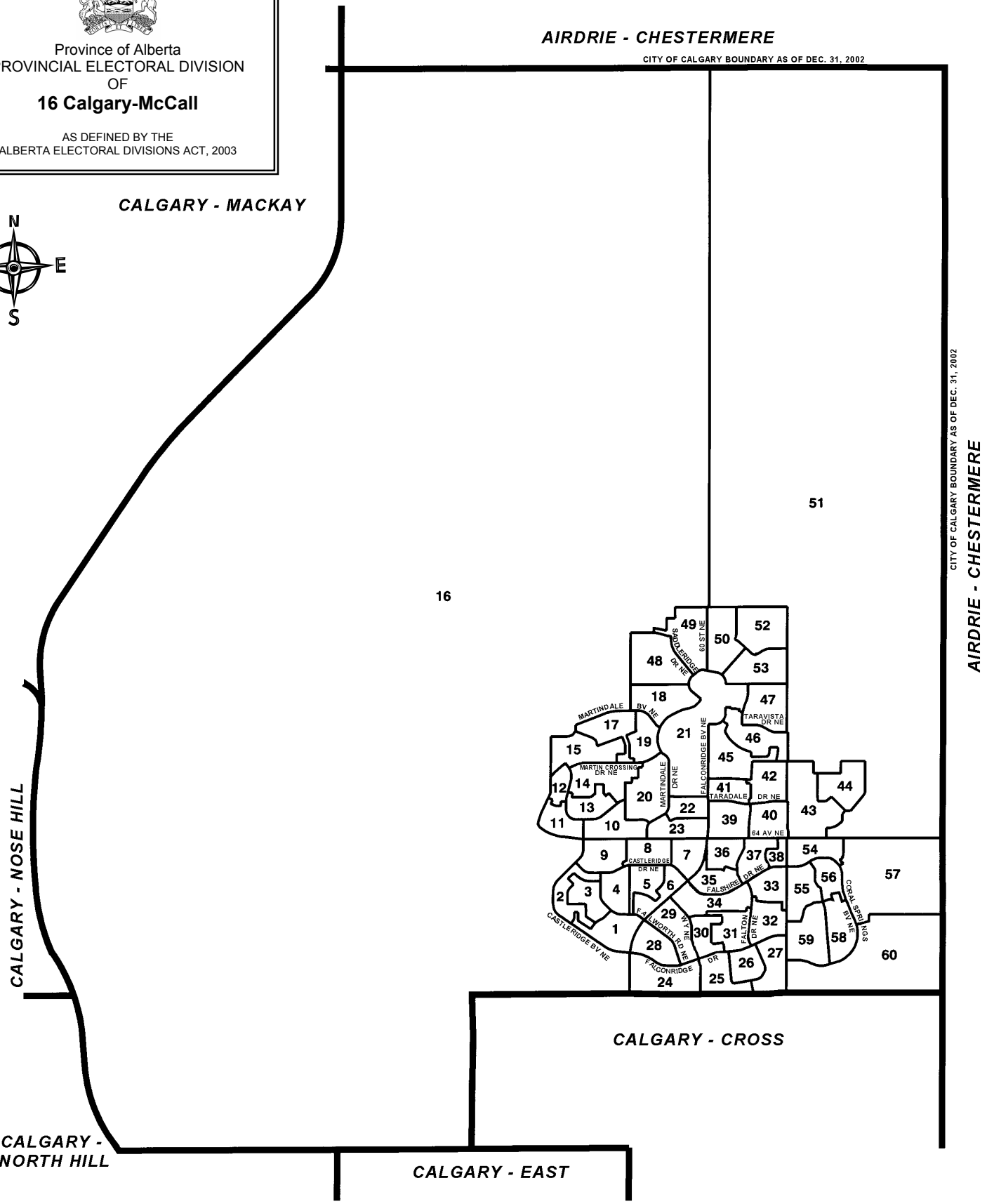

Electoral Division of Calgary-McCall
General Election Statement of Official Results - November 22, 2004

POLL NUMBER	NAME OF POLL	NAMES ON LIST	SEAN BROCKLESBY AG	INA GIVEN AA	DARSHAN S KANG LIB	SHIRAZ SHARIFF PC	PREET SIHOTA NDP	V	S	D	R	% VOTER TURNOUT
61	Advance	0	4	18	575	193	10	800	0	0	12	
62	Special Ballot	0	0	1	141	56	1	199	0	0	7	
	TOTAL	**21,831**	**338**	**576**	**2,891**	**3,195**	**328**	**7,328**	**22**	**2**	**62**	**33.9**

V=Valid Ballots **S=Spoiled Ballots** **D=Declined Ballots** **R=Rejected Ballots**

Province of Alberta
PROVINCIAL ELECTORAL DIVISION
OF
16 Calgary-McCall

AS DEFINED BY THE
ALBERTA ELECTORAL DIVISIONS ACT, 2003

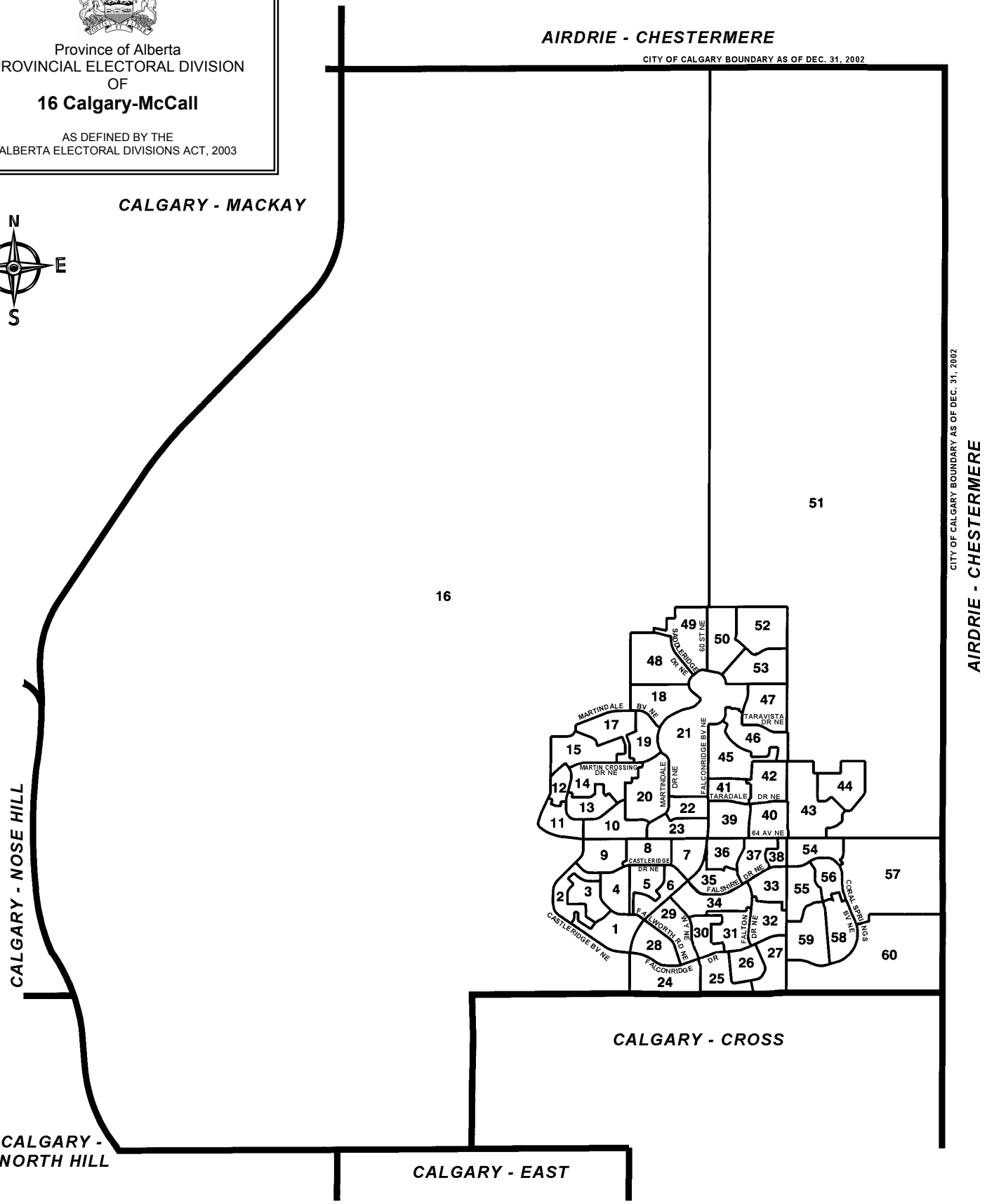

Electoral Division of Calgary-Montrose
General Election Statement of Official Results - November 22, 2004

POLL NUMBER	NAME OF POLL	NAMES ON LIST	CYRIL COLLINGWOOD AA	KEVIN COLTON AG	ARTHUR DANIELSON LIB	JASON NISHIYAMA NDP	HUNG PHAM PC	V	S	D	R	% VOTER TURNOUT
1	Applestone	428	6	4	34	2	36	82	1	0	0	19.2
2/3	Applewood Pointe/Applecroft	469	11	4	20	8	49	92	0	0	0	19.6
4	Applevillage	201	4	6	18	5	15	48	0	0	0	23.9
5	Applefield	421	12	4	27	6	63	112	0	0	0	26.6
6	Applewood Northwest	521	5	7	34	4	42	92	0	0	0	17.7
7	Applewood Centre	439	9	3	24	5	39	80	0	0	0	18.2
8	Applewood East	350	8	2	17	4	41	72	0	0	0	20.6
9	Appleglen	461	12	2	20	3	64	101	0	0	1	22.1
10	Abbercove	452	7	3	36	9	61	116	0	0	0	25.7
11	Abalone	364	6	2	17	11	48	84	0	0	0	23.1
12	Aberdare	437	7	9	34	7	60	117	0	0	1	27.0
13	Abinger	386	12	10	29	8	33	92	0	0	0	23.8
14	Abergale	410	10	3	35	9	50	107	2	0	0	26.1
15	Aberfoyle	420	16	9	27	4	46	102	0	0	0	24.3
16	Chateau Est. Park South	238	7	9	20	3	58	97	0	0	1	41.2
17	Chateau Est. Park North	235	7	8	16	2	53	86	0	0	1	37.0
18	Abingdon	401	15	5	40	8	44	112	0	0	1	28.2
19	Aboyne	370	22	6	25	4	57	114	1	0	0	30.8
20	Abadan	408	20	5	38	6	49	118	0	0	0	28.9
21	Monterey Southwest	404	7	8	35	5	40	95	0	0	0	23.5
22	Eldorado	514	9	5	34	0	40	88	0	0	0	17.1
23	Del Ray	428	12	4	34	3	42	95	0	0	1	22.4
24	California	514	6	3	40	11	52	112	0	0	0	21.8
25	26 Avenue Northeast	468	9	3	34	4	66	116	0	0	1	25.0
26	Monterey Northwest	415	18	4	36	4	56	118	0	0	0	28.4
27	Marlborough Park Northeast	433	21	10	35	7	71	144	1	0	1	33.5
28	Manora	438	21	5	42	7	60	135	0	0	0	30.8
29	Marlborough Park Northwest	344	14	9	21	6	52	102	0	0	0	29.7
30	Marlborough Park West	437	19	16	34	6	55	130	0	0	0	29.7
31	Madeira	442	16	10	28	8	43	105	0	0	1	24.0
32	Georgian Villas	360	16	8	30	19	39	112	1	0	0	31.1
33	Maitland	452	20	8	45	11	54	138	0	0	2	31.0
34	Marlborough Park East	411	13	7	28	6	67	121	0	0	1	29.7
35	4 Avenue Northeast	375	12	8	30	14	47	111	0	0	0	29.6
36	Maidstone	447	27	12	35	10	64	148	0	1	0	33.3
37	Marlborough Park Southwest	382	15	7	38	15	49	124	1	0	0	32.5
38	Marlborough Park South Centre	418	22	10	39	14	49	134	0	0	0	32.1
39	Marlborough Park Southeast	439	21	10	36	8	36	111	0	0	1	25.5
40	Penswood	450	13	8	28	3	59	111	0	0	0	24.7
41	Penworth	445	12	10	38	4	44	108	0	0	0	24.3
42	1 Avenue Southeast	392	12	4	26	18	24	84	1	0	3	22.2
43	Penbrooke Northwest	414	15	8	32	7	31	93	0	0	0	22.5
44	Penmeadows	508	12	8	38	5	52	115	0	0	0	22.6
45	Penbrooke Centre	474	9	5	32	6	20	72	0	0	0	15.2
46	Penbrooke East	408	15	2	57	8	43	125	1	0	1	30.9
47	Penbrooke Southeast	385	9	10	33	10	41	103	0	0	1	27.0
48	Penrith	450	8	7	26	5	28	74	0	0	1	16.7
49/50	Pensdale/11 Avenue Southeast	452	7	6	25	16	29	83	0	0	0	18.4
51	Penbrooke Southwest	415	17	1	23	8	48	97	0	0	0	23.4
52	Pennsburg	374	6	5	20	12	65	108	0	0	1	29.1
53	Red Carpet Trailer Court	312	12	3	13	5	30	63	0	0	0	20.2
54	Elliston Park Phase 3	284	5	4	13	5	25	52	0	0	0	18.3
55	Elliston Park Phase 1 & 2	328	6	9	17	6	42	80	0	0	0	24.4
56	Mountview Mobile Home Park	378	14	6	27	4	38	89	0	0	0	23.5
57	Advance	0	11	7	36	11	525	590	2	0	3	
58	Advance	0	9	4	37	15	261	326	1	0	0	
59	Special Ballot	0	3	0	5	6	28	42	0	0	7	
	TOTAL	**22,001**	**689**	**355**	**1,691**	**420**	**3,323**	**6,478**	**12**	**1**	**30**	**29.6**

V=Valid Ballots S=Spoiled Ballots D=Declined Ballots R=Rejected Ballots

Province of Alberta
PROVINCIAL ELECTORAL DIVISION
OF
17 Calgary-Montrose

AS DEFINED BY THE
ALBERTA ELECTORAL DIVISIONS ACT, 2003

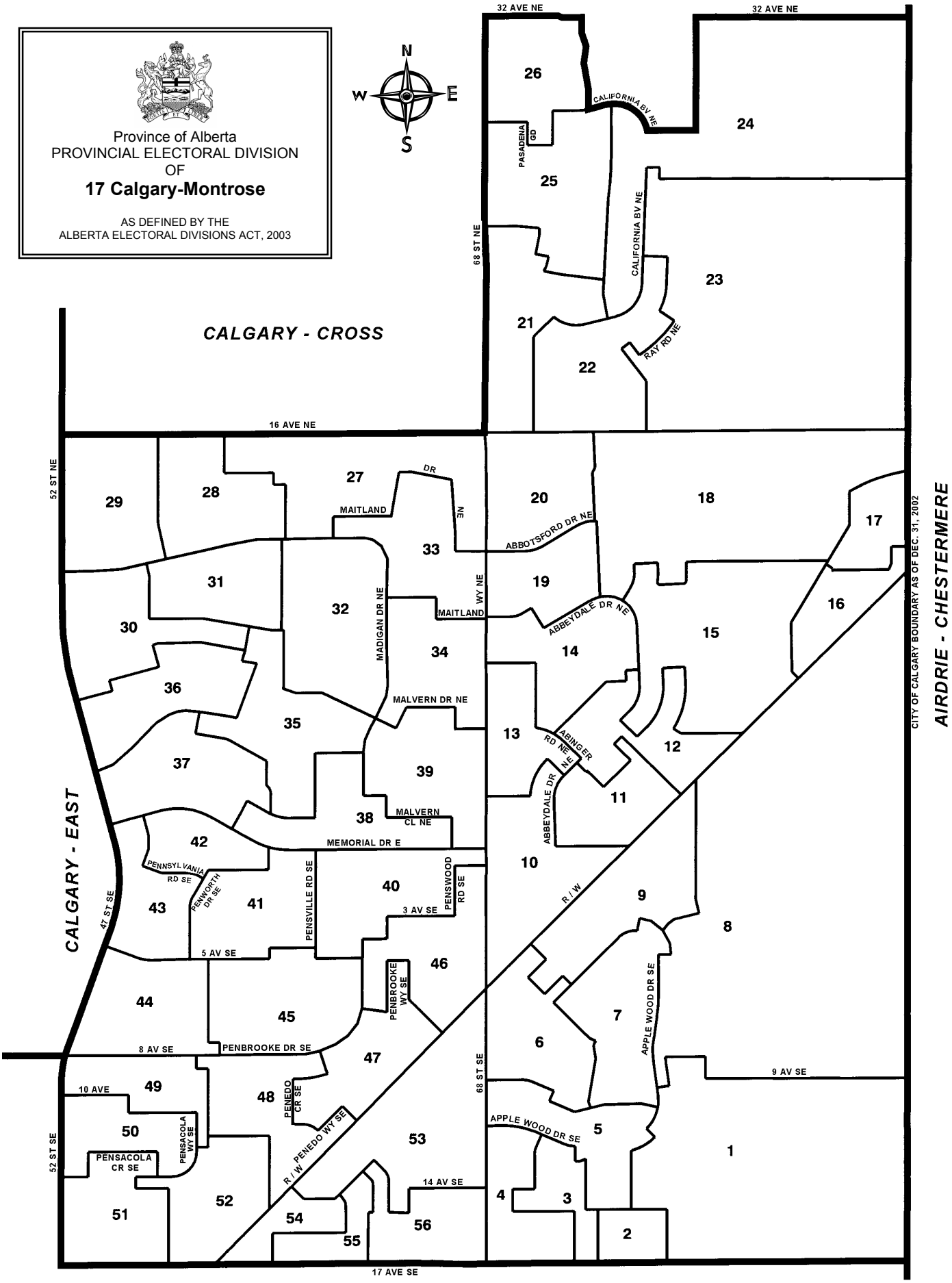

Electoral Division of Calgary-Mountain View
General Election Statement of Official Results - November 22, 2004

POLL NUMBER	NAME OF POLL	NAMES ON LIST	RYAN CASSELL AA	JOHN DONOVAN NDP	MARK HLADY PC	MARK MACGILLIVRAY AG	DAVID SWANN LIB	V	S	D	R	% VOTER TURNOUT
1	Montgomery	356	9	14	39	4	64	130	0	0	0	36.5
2	Montgomery	437	14	14	50	8	80	166	0	0	0	38.0
3	Montgomery	366	25	11	59	15	55	165	0	0	0	45.1
4	Montgomery	266	7	10	36	9	24	86	0	0	0	32.3
5	Point McKay	365	12	5	73	5	65	160	0	0	0	43.8
6	Point McKay	322	5	3	48	5	83	144	0	0	0	44.7
7	Point McKay	603	3	3	53	6	162	227	0	0	1	37.8
8	St. Andrew's Heights	318	6	6	53	11	97	173	1	0	0	54.4
9	Parkdale/West Hillhurst	334	4	9	40	8	100	161	0	0	1	48.5
10	Parkdale/West Hillhurst	421	8	5	65	16	121	215	0	0	1	51.3
11	St. Andrew's Heights	434	4	6	61	8	125	204	0	0	0	47.0
12	St. Andrew's Heights	478	9	6	72	11	181	279	0	0	0	58.4
13	West Hillhurst	516	8	11	90	31	160	300	0	0	1	58.3
14	Westmount	464	4	11	71	14	90	190	0	0	0	40.9
15	Briar Hill	574	8	7	129	13	158	315	0	0	0	54.9
16	Briar Hill	434	10	6	96	12	154	278	0	3	0	64.7
17	West Hillhurst	529	4	8	61	23	108	204	0	0	2	38.9
18	Upper Hillhurst	422	4	11	48	12	107	182	0	0	1	43.4
19	Upper Hillhurst	490	6	5	42	13	123	189	0	0	2	39.0
20	West Hillhurst	317	5	17	55	10	87	174	1	0	0	54.9
21	Westmount	410	10	2	63	17	93	185	0	0	0	45.1
22	Westmount	349	6	5	49	5	81	146	0	0	0	41.8
23	Houndsfield Heights	597	23	5	135	15	150	328	0	0	0	54.9
24	Hillhurst	337	7	14	34	9	68	132	0	0	2	39.8
25	Hillhurst	387	2	11	58	10	97	178	0	0	0	46.0
26	Hillhurst	503	12	15	60	29	155	271	0	0	0	53.9
27	Hillhurst	411	7	9	54	10	106	186	0	0	0	45.3
28	Hillhurst	342	5	3	32	19	92	151	0	0	1	44.4
29/36	S.A.I.T./Sunnyside	475	5	8	31	12	99	155	0	0	1	32.8
30	Hillhurst	415	5	4	26	12	111	158	0	0	0	38.1
31	Hillhurst	299	1	7	33	10	121	172	0	0	0	57.5
32	Hillhurst	424	4	6	40	12	107	169	0	0	0	39.9
33	Hillhurst	309	6	4	33	11	91	145	0	0	0	46.9
34	Rosedale	677	11	9	118	17	210	365	0	0	3	54.4
35	Rosedale	270	7	3	124	10	125	269	0	0	0	99.6
37	Sunnyside	343	3	5	29	14	122	173	0	0	0	50.4
38	Sunnyside	348	2	11	22	10	82	127	0	0	0	36.5
39	Sunnyside	320	2	6	34	14	97	153	0	0	0	47.8
40	Sunnyside	494	8	12	28	18	168	234	2	0	0	47.4
41	Sunnyside	508	10	6	64	13	197	290	0	0	2	57.5
42/46	Sunnyside/Bridgeland	529	9	18	52	15	154	248	0	0	2	47.3
43	Crescent Heights	514	14	11	58	24	133	240	0	0	1	46.9
44	Crescent Heights	402	8	7	60	10	86	171	0	0	0	42.5
45	Crescent Heights	394	11	11	22	8	59	111	1	0	0	28.2
47	Bridgeland	375	9	6	53	13	99	180	1	0	0	48.0
48	Bridgeland	291	2	6	41	9	75	133	0	0	0	45.7
49	Bridgeland	236	3	2	26	3	43	77	0	0	0	32.6
50	Bridgeland	331	5	7	31	8	40	91	0	0	0	27.5
51	Bridgeland	403	2	4	39	6	61	112	0	0	0	27.8
52	Regal Terrace	438	9	19	45	9	79	161	0	0	2	37.2
53	Regal Terrace	375	3	15	35	19	85	157	0	0	1	42.1
54	Regal Terrace	464	4	16	27	8	60	115	0	0	3	25.4
55	Bridgeland	428	5	11	50	16	79	161	0	0	1	37.9
56	Bridgeland	298	5	6	23	12	32	78	0	0	0	26.2
57	Bridgeland	483	7	16	42	9	57	131	1	0	0	27.1
58	Bridgeland	543	14	24	34	14	67	153	0	2	1	28.7
59	Renfrew	388	8	10	64	21	72	175	1	0	0	45.1
60	Renfrew	372	7	7	66	9	89	178	0	0	0	47.8

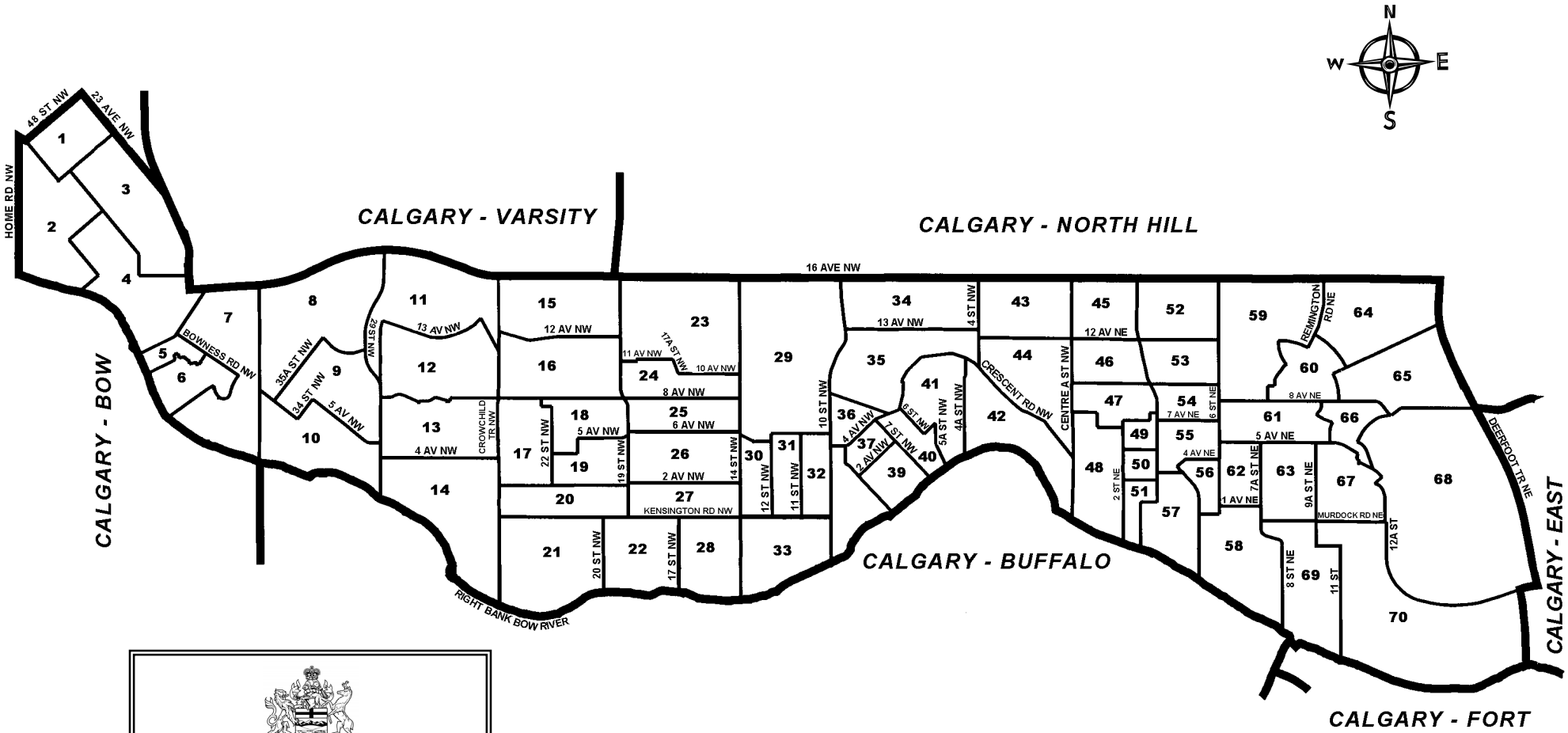

Province of Alberta
PROVINCIAL ELECTORAL DIVISION
OF
18 Calgary-Mountain View

AS DEFINED BY THE
ALBERTA ELECTORAL DIVISIONS ACT, 2003

Electoral Division of Calgary-Mountain View
General Election Statement of Official Results - November 22, 2004

POLL NUMBER	NAME OF POLL	NAMES ON LIST	RYAN CASSELL AA	JOHN DONOVAN NDP	MARK HLADY PC	MARK MACGILLIVRAY AG	DAVID SWANN LIB	V	S	D	R	% VOTER TURNOUT
61	Renfrew	384	3	16	50	13	100	182	1	0	0	47.4
62	Bridgeland	258	9	8	24	11	70	122	0	0	1	47.7
63/66	Bridgeland/Renfrew	481	12	30	72	19	106	239	1	0	2	50.1
64	Renfrew	399	15	7	63	8	80	173	0	0	2	43.9
65	Renfrew	569	6	13	47	25	78	169	0	0	0	29.7
67	Bridgeland	379	9	19	46	9	84	167	0	0	0	44.1
68	St. Georges Heights	392	14	10	65	8	62	159	0	0	0	40.6
69/70	Riverside	509	2	0	9	2	12	25	1	0	0	4.9
71	Advance	0	32	35	128	28	357	580	0	0	1	
72	Mobile-Bow View/Colonel Belcher/Shouldice	0	14	15	111	10	54	204	0	1	3	
73	Mobile-Tom Baker Cancer Centre	0	7	2	23	2	8	42	0	1	1	
74	Mobile-Bethany/Brentwood/Hillcrest	0	4	6	49	3	19	81	0	3	1	
75	Mobile-Agape/Columbus/George Boyack	0	10	6	56	6	27	105	0	4	3	
76	Mobile-1100 Bow Valley/Aspen/Spruce	0	12	13	103	4	76	208	0	0	8	
77	Mobile-Foothills Hospital	0	5	7	28	9	14	63	0	0	2	
78	Mobile-Foothills Hospital	0	3	3	33	4	12	55	0	0	0	
79	Mobile-Foothills Hospital	0	6	1	25	3	13	48	0	3	1	
80	Mobile-Foothills Hospital/Sunnyside	0	7	10	30	2	19	68	2	0	0	
81	Special Ballot	0	3	2	50	4	85	144	0	0	13	
	TOTAL	**27,299**	**589**	**712**	**4,088**	**884**	**7,162**	**13,435**	**13**	**17**	**67**	**49.5**

V=Valid Ballots **S=Spoiled Ballots** **D=Declined Ballots** **R=Rejected Ballots**

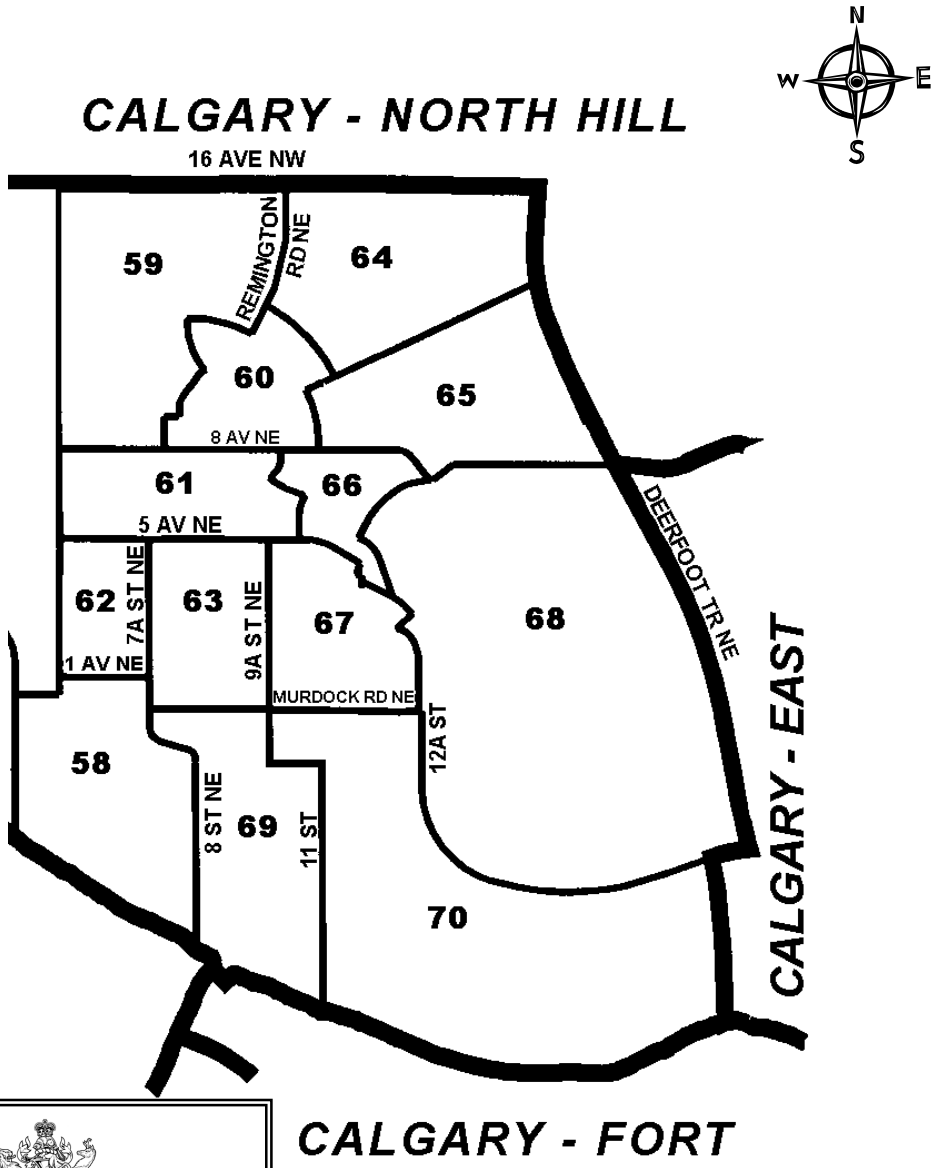

Province of Alberta
PROVINCIAL ELECTORAL DIVISION
OF
18 Calgary-Mountain View

AS DEFINED BY THE
ALBERTA ELECTORAL DIVISIONS ACT, 2003

Electoral Division of Calgary-North Hill
General Election Statement of Official Results - November 22, 2004

POLL NUMBER	NAME OF POLL	NAMES ON LIST	BRENT BEST AA	AILEEN L. MACHELL NDP	RICHARD MAGNUS PC	PAT MURRAY LIB	SUSAN STRATTON AG	V	S	D	R	% VOTER TURNOUT
1	North Haven-North	525	20	8	135	86	23	272	0	0	0	51.8
2	North Haven-Central	433	16	15	112	85	34	262	0	0	1	60.7
3	North Haven-West	389	8	11	80	40	16	155	0	0	0	39.8
4	North Haven-South	366	12	7	87	40	20	166	0	0	0	45.4
5	Highwood-West	398	12	13	75	65	17	182	0	0	0	45.7
6	Highwood-Upper	333	6	10	90	71	25	202	1	0	0	60.7
7	Highwood-North	388	15	10	94	58	13	190	0	0	1	49.2
8	Highwood-Lower	355	8	10	88	53	16	175	2	0	1	49.6
9	Highland Place	282	2	2	20	18	6	48	0	0	0	17.0
10	Highland Estates	285	4	11	45	28	10	98	0	0	0	34.4
11	Highland-East	330	13	7	39	20	10	89	0	0	1	27.3
12	Greenview	324	2	13	53	37	11	116	0	0	0	35.8
13	Highland Industrial	283	6	22	7	12	8	55	0	0	0	19.4
14	Highland Park-Central	359	7	6	39	24	10	86	1	0	0	24.0
15	Highland Park-West	254	8	9	36	25	6	84	0	0	1	33.5
16	Queens Park	417	10	7	44	30	16	107	1	2	1	26.4
17	Cambrian Heights-Central	373	13	2	72	55	15	157	0	0	0	42.1
18	Cambrian Heights Estates	355	7	8	75	84	11	185	1	0	2	52.7
19	Cambrian Heights-West	228	6	5	39	41	8	99	0	0	0	43.4
20	Collingwood-East	424	12	10	92	82	12	208	0	0	0	49.1
21	Collingwood-North	353	8	8	93	68	20	197	0	0	0	55.8
22	Collingwood-West	359	7	7	96	73	15	198	0	0	0	55.2
23	Collingwood-Central	241	10	8	50	64	10	142	0	0	2	59.8
24	Collingwood-South	323	12	4	62	60	14	152	0	0	1	47.4
25	Confederation Park	372	7	11	60	40	35	153	0	0	0	41.1
26	Rosemont-North	411	10	12	91	80	31	224	0	0	0	54.5
27	Rosemont-South	439	18	13	84	82	29	226	1	0	1	51.7
28	Cambrian Heights-South	310	3	11	53	56	12	135	0	0	0	43.5
29	North Mount Pleasant-A	426	9	13	72	71	26	191	0	0	3	45.5
30	North Mount Pleasant-D	313	8	2	60	42	28	140	0	0	1	45.0
31	North Mount Pleasant-C	302	4	8	46	46	16	120	0	0	0	39.7
32	North Mount Pleasant-B	331	7	9	61	59	13	149	0	0	3	45.9
33	Highland Park-South	369	11	11	39	44	23	128	0	0	0	34.7
34	Tuxedo Park-West	365	9	10	58	47	17	141	0	0	0	38.6
35	Tuxedo Park-Central	297	6	6	45	34	15	106	0	0	0	35.7
36	Tuxedo Park-North	278	7	5	60	29	14	115	1	0	1	41.7
37	Highland Park-East	372	9	6	36	37	18	106	0	0	0	28.5
38	Winston Heights	373	10	10	99	38	19	176	0	0	1	47.5
39	Elks	347	11	8	36	23	43	121	0	0	0	34.9
40	Vista Heights-Industrial	332	14	3	63	20	5	105	0	0	2	32.2
41	Vista Heights-Central	268	5	4	12	7	4	32	2	0	0	11.9
42	Vista Heights-West	459	17	17	125	44	12	215	0	0	0	46.8
43	Vista Heights-South	231	4	1	18	3	1	27	0	0	0	11.7
44	Crossroads-East	473	14	7	88	37	14	160	2	1	0	34.0
45	Crossroads-South	291	13	6	63	29	6	117	0	0	0	40.2
46	Crossroads-West	392	9	11	82	41	9	152	0	0	0	38.8
47	Midfield	256	6	9	62	28	5	110	0	0	1	43.4
48	Mountview-East	412	15	16	102	45	19	197	0	0	1	48.1
49	Mountview-Central	299	4	4	31	28	12	79	0	0	0	26.4
50	Mountview-North	352	13	12	66	36	16	143	0	0	0	40.6
51	Mountview-West	381	9	11	76	24	23	143	0	0	0	37.5
52	Balmoral-East	408	8	13	57	38	22	138	0	0	1	34.1
53	Tuxedo Park-South	323	6	5	39	35	9	94	0	0	2	29.7
54	Balmoral-North	313	8	11	52	39	15	125	0	0	0	39.9
55	Balmoral-Central	284	7	16	40	41	29	133	0	0	0	46.8
56	Balmoral-South	329	8	13	26	30	27	104	0	0	0	31.6
57	Pleasant Heights-East	350	8	14	50	62	43	177	0	0	1	50.9
58	Mount Pleasant-East	377	7	5	44	63	32	151	0	0	0	40.1

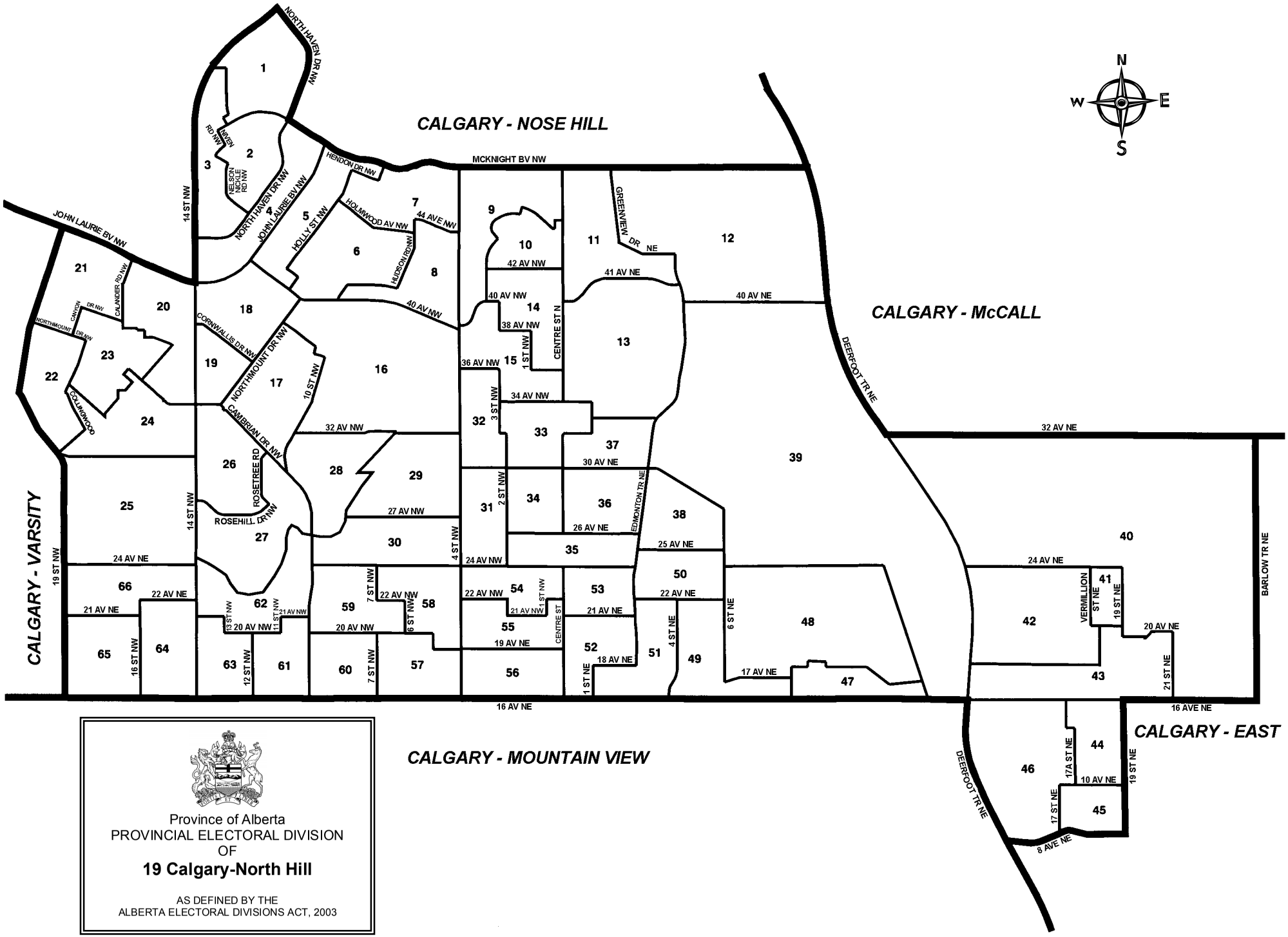

Province of Alberta
PROVINCIAL ELECTORAL DIVISION
OF
19 Calgary-North Hill

AS DEFINED BY THE
ALBERTA ELECTORAL DIVISIONS ACT, 2003

Electoral Division of Calgary-North Hill
General Election Statement of Official Results - November 22, 2004

POLL NUMBER	NAME OF POLL	NAMES ON LIST	BRENT BEST AA	AILEEN L. MACHELL NDP	RICHARD MAGNUS PC	PAT MURRAY LIB	SUSAN STRATTON AG	V	S	D	R	% VOTER TURNOUT
59	Mount Pleasant-West	390	2	4	62	55	22	145	0	0	3	37.9
60	Pleasant Heights-Central East	327	5	8	50	58	31	152	0	0	1	46.8
61	Pleasant Heights-Central West	279	3	8	35	44	15	105	0	0	1	38.0
62	Pleasant Heights-North	408	4	7	43	49	29	132	0	0	0	32.4
63	Pleasant Heights-West	307	1	10	30	38	30	109	0	0	0	35.5
64	Capitol Hill-East	326	7	10	64	48	25	154	0	0	2	47.9
65	Capitol Hill-West	353	8	14	53	54	22	151	0	0	0	42.8
66	Capitol Hill-North	385	10	10	45	69	42	176	0	0	1	46.0
67	Advance	0	36	24	176	115	37	388	3	0	3	
68	Mobile-Cambrian Manor	0	3	4	21	10	0	38	0	0	0	
69	Mobile-J.E. Harris House	0	6	3	46	14	1	70	0	0	1	
70	Mobile-Confederation Park	0	4	1	29	5	1	40	0	0	1	
71	Mobile-Fanning Centre/Mountview Lodge	0	8	6	63	36	11	124	0	0	3	
72	Special Ballot	0	2	8	33	20	7	70	0	0	11	
	TOTAL	**22,987**	**627**	**643**	**4,369**	**3,212**	**1,261**	**10,112**	**15**	**3**	**56**	**44.2**

V=Valid Ballots **S=Spoiled Ballots** **D=Declined Ballots** **R=Rejected Ballots**

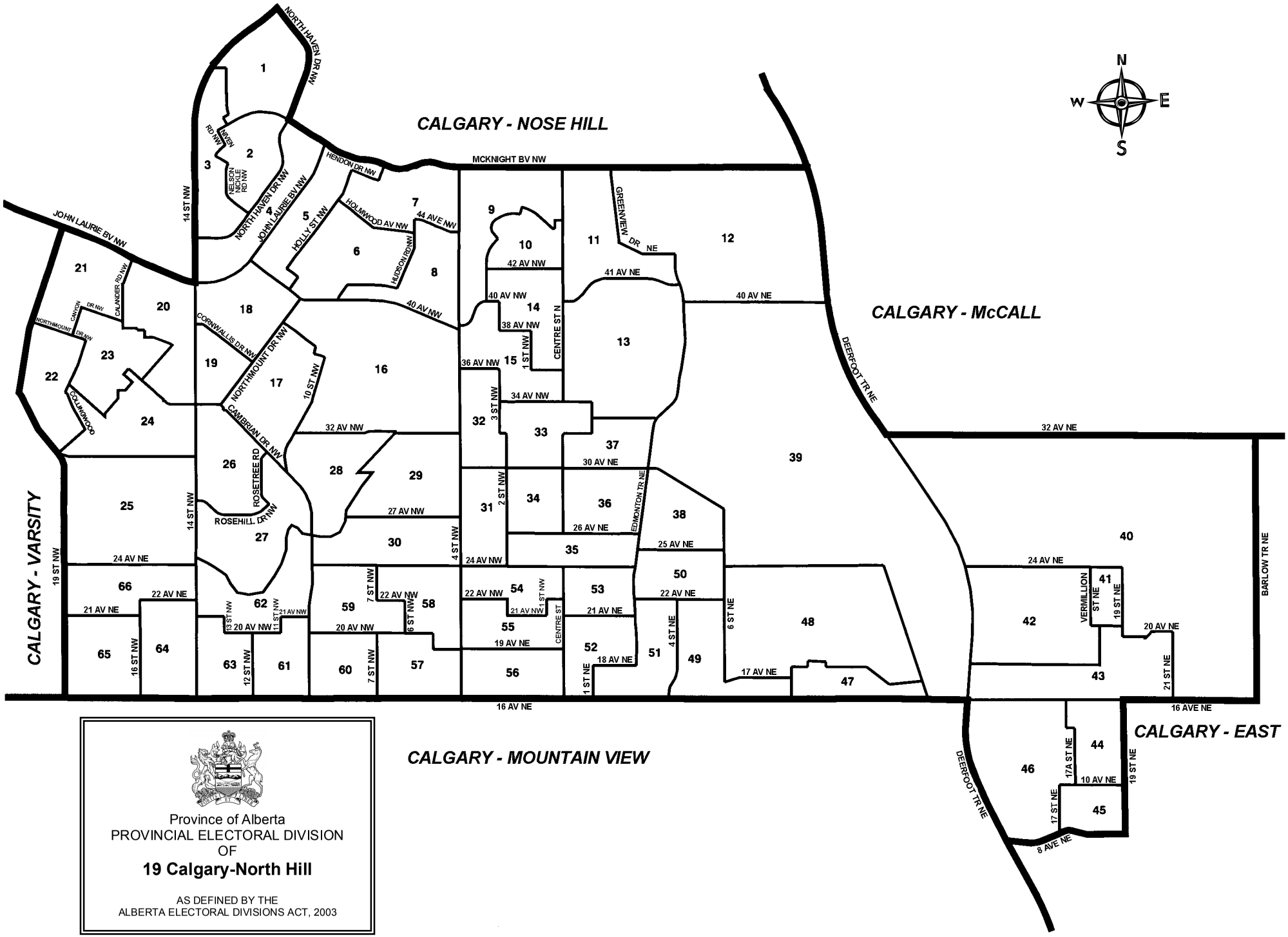

Province of Alberta
PROVINCIAL ELECTORAL DIVISION
OF
19 Calgary-North Hill

AS DEFINED BY THE
ALBERTA ELECTORAL DIVISIONS ACT, 2003

Electoral Division of Calgary-North West
General Election Statement of Official Results - November 22, 2004

POLL NUMBER	NAME OF POLL	NAMES ON LIST	BOB BRUNET NDP	JENELL FRIESEN AA	JEFFERY KREKOSKI AG	GREG MELCHIN PC	JUDY STEWART LIB	V	S	D	R	% VOTER TURNOUT
1	Ranchview Southeast	291	1	3	8	48	39	99	0	0	0	34.0
2	Ranchview Southwest	420	8	6	13	63	53	143	2	0	0	34.0
3	Ranchview Northeast	307	11	6	12	44	47	120	0	0	1	39.4
4	Ranchview Northwest	374	7	10	7	69	66	159	1	0	0	42.5
5	Ranch Estates East	333	4	11	16	80	38	149	0	0	1	45.0
6	Ranch Estates West	429	6	10	9	108	101	234	0	0	0	54.5
7	Ranchridge East	338	7	6	9	68	48	138	0	0	0	40.8
8	Ranchridge West	481	19	10	18	105	58	210	3	0	2	44.1
9	Ranchero North	368	3	5	4	56	47	115	1	0	0	31.3
10	Ranchero South	401	10	9	5	60	48	132	0	0	0	32.9
11	Ranch Glen	249	11	10	8	48	31	108	0	0	0	43.4
12	Ranchlands Way	277	8	6	9	53	47	123	2	0	0	44.4
13	Range	336	5	9	8	87	49	158	0	0	0	47.0
14	Scenic Cove	445	6	6	8	81	37	138	0	0	0	31.0
15	Scenic View	440	6	11	7	94	69	187	0	0	1	42.7
16	Schubert	420	4	16	8	99	100	227	0	0	0	54.0
17	Schooner Landing	272	8	10	4	71	58	151	0	0	0	55.5
18	Schooner Cove	379	1	5	11	95	58	170	0	1	2	45.6
19	Hawkcliff	427	0	10	1	76	72	159	0	0	0	37.2
20	Hawkley Valley	431	11	8	10	100	76	205	0	0	2	48.0
21	Hawkside Point	194	2	6	1	72	26	107	0	0	1	55.7
22	Hawkview Manor	439	7	11	9	99	83	209	0	0	2	48.1
23	Hawkhill	483	9	10	4	111	86	220	0	0	0	45.5
24	Hawkford	451	4	5	4	122	75	210	0	0	0	46.6
25	Hawkstone	456	10	4	12	119	59	204	0	0	0	44.7
26	Hawktree East	494	8	18	4	109	61	200	0	0	0	40.5
27	Hawktree West	370	8	4	2	61	49	124	0	2	0	34.1
28	Hawkmount	378	6	7	5	95	49	162	0	0	0	42.9
29	Hawkland	450	2	9	5	110	44	170	0	0	1	38.0
30	Hawkville	187	9	5	9	91	73	187	0	0	0	100.0
31	Hawkbury	446	8	2	5	97	60	172	0	0	0	38.6
32	Hawkside	304	2	5	3	100	49	159	1	0	0	52.3
33	Hawkdale	298	3	6	3	93	61	166	0	0	0	55.7
34	Hawkfield	392	4	11	9	70	70	164	1	0	0	41.8
35	Hawkwood	402	5	4	12	62	43	126	0	0	0	31.3
36	Arbour Ridge East	376	2	12	11	101	37	163	0	0	2	43.9
37	Arbour Ridge West	360	3	2	4	94	50	153	2	0	0	42.5
38	Arbour Summit	403	4	4	5	134	74	221	0	0	1	55.1
39	Arbour Glen	400	5	18	15	86	43	167	0	0	1	42.0
40	Arbour Vista	379	4	4	5	76	53	142	0	0	1	37.7
41	Arbour Butte	429	5	4	6	91	48	154	0	0	0	35.9
42	Arbour Crest North	443	1	7	7	84	43	142	1	0	1	32.3
43	Arbour Crest South	445	3	5	11	79	48	146	0	0	0	32.8
44	Arbour Lake Estates	482	5	8	3	104	50	170	2	0	0	35.3
45	Crowfoot Circle	368	4	3	7	96	34	144	0	0	3	39.9
46	Arbour Wood	365	6	9	12	89	46	162	0	0	0	44.4
47	Arbour Lake Apts	317	11	5	6	63	40	125	0	0	0	39.4
48	Arbour Stone East	316	3	7	5	54	30	99	0	0	0	31.3
49	Arbour Stone West	362	7	6	1	57	25	96	0	0	1	26.8
50A	Arbour Meadows	582	1	7	3	59	22	92	0	0	0	15.8
50B	Arbour Meadows	578	4	2	4	52	27	89	0	0	0	15.4
51	Watergrove	355	9	14	2	159	38	222	1	0	2	63.1
52	Royal Birch East	356	2	3	4	72	20	101	0	0	0	28.4
53/54	Royal Birch Central/West	355	9	4	6	60	34	113	2	0	0	31.8
55	Royal Ridge	381	3	7	6	64	51	131	0	0	0	34.4
56	Royal Terrace	391	3	3	2	80	43	131	0	0	1	33.8
57/58	Royalview/Royal Elm	230	2	2	2	55	29	90	0	0	0	39.1
59/62	Royal Birkdale/Oak Northeast	78	4	4	2	48	20	78	0	0	0	100.0

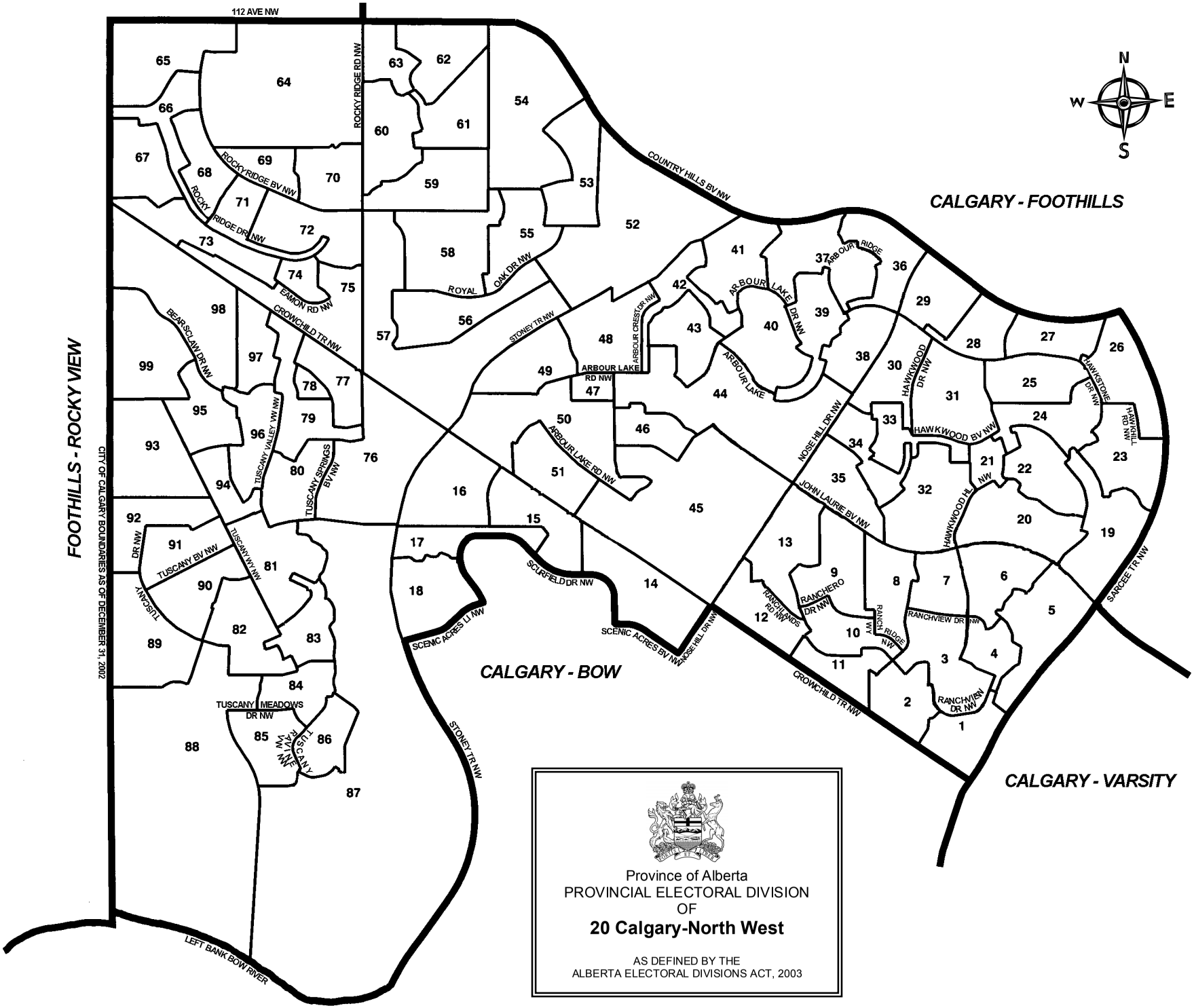

Province of Alberta
PROVINCIAL ELECTORAL DIVISION
OF
20 Calgary-North West

AS DEFINED BY THE
ALBERTA ELECTORAL DIVISIONS ACT, 2003

Electoral Division of Calgary-North West
General Election Statement of Official Results - November 22, 2004

POLL NUMBER	NAME OF POLL	NAMES ON LIST	BOB BRUNET NDP	JENELL FRIESEN AA	JEFFERY KREKOSKI AG	GREG MELCHIN PC	JUDY STEWART LIB	V	S	D	R	% VOTER TURNOUT
60	Royal Oak Southwest	377	3	8	3	76	29	119	2	0	0	31.6
61	Royal Oak Southeast	220	1	2	3	56	18	80	0	0	0	36.4
63	Royal Oak Northwest	244	7	4	3	52	24	90	2	0	0	36.9
64/67	Rockborough/Rockyledge	263	3	5	7	51	36	102	0	0	2	39.5
65/74	Rockmount/Rocky Vista West	335	3	1	5	88	38	135	0	0	0	40.3
66/73	Rockvalley/Rockyledge View	332	4	4	9	67	26	110	1	0	0	33.1
68	Rockcliff	401	1	3	7	93	37	141	0	0	0	35.2
69	Rocky Ridge Northwest	121	10	6	5	56	44	121	0	0	0	100.0
70	Rocky Ridge Northeast	380	6	8	4	101	60	179	0	0	0	47.1
71	Rocky Ridge Southwest	312	6	6	6	93	52	163	1	0	0	52.2
72	Rocky Ridge Southeast	424	5	5	4	108	76	198	0	0	0	46.7
75	Rocky Vista East	369	5	4	6	68	53	136	0	1	0	37.1
76	Tuscarora	383	9	4	13	57	39	122	0	0	0	31.9
77	Tuscany Springs East	363	13	4	11	54	32	114	0	0	1	31.7
78	Tuscany Retirement	367	11	18	2	111	53	195	5	0	0	53.1
79	Tuscarora Heights	344	7	5	10	75	45	142	0	0	0	41.3
80	Tuscarora Springs	342	7	2	8	73	34	124	0	0	0	36.3
81	Tuscany Hills Northeast	440	2	12	7	100	38	159	0	0	0	36.1
82	Tuscany Hills West	422	6	7	13	94	65	185	0	0	1	44.1
83	Tuscany Hills Southeast	362	7	5	11	83	46	152	0	1	0	42.3
84	Tuscany Meadows North	408	1	3	9	83	35	131	0	1	0	32.4
85	Tuscany Meadows South	386	2	6	13	76	38	135	0	1	0	35.2
86	Tuscany Ravine North	118	2	5	4	85	22	118	1	0	0	100.0
87/88/89	Tuscany Ravine South/Estates/Vista	397	6	3	4	91	42	146	0	0	0	36.8
90	Tuscany Ridge South	429	1	4	3	131	70	209	1	0	0	48.7
91	Tuscany Ridge Central	318	10	4	8	67	29	118	0	1	0	37.4
92/98/99	Tuscany Ridge West/Tusslewood East/West	372	0	3	8	72	21	104	0	0	0	28.0
93/95	Tuscany Ridge North/Valley North	305	4	2	8	75	41	130	0	1	0	43.0
94	Tuscany Valley South	370	6	8	8	96	44	162	0	0	1	44.1
96	Tuscany Valley East	358	6	9	8	67	59	149	0	0	0	41.6
97	Tuscany Springs West	326	5	8	15	55	52	135	0	0	0	41.4
100	Advance	0	27	29	19	398	199	672	1	0	0	
101	Mobile-Arbour Lake/Scenic Acres	0	9	6	1	72	32	120	13	0	0	
102	Special Ballot	0	2	3	1	60	25	91	0	0	0	
	TOTAL	**32,501**	**520**	**620**	**637**	**7,757**	**4,489**	**14,023**	**46**	**9**	**31**	**43.3**

V=Valid Ballots **S=Spoiled Ballots** **D=Declined Ballots** **R=Rejected Ballots**

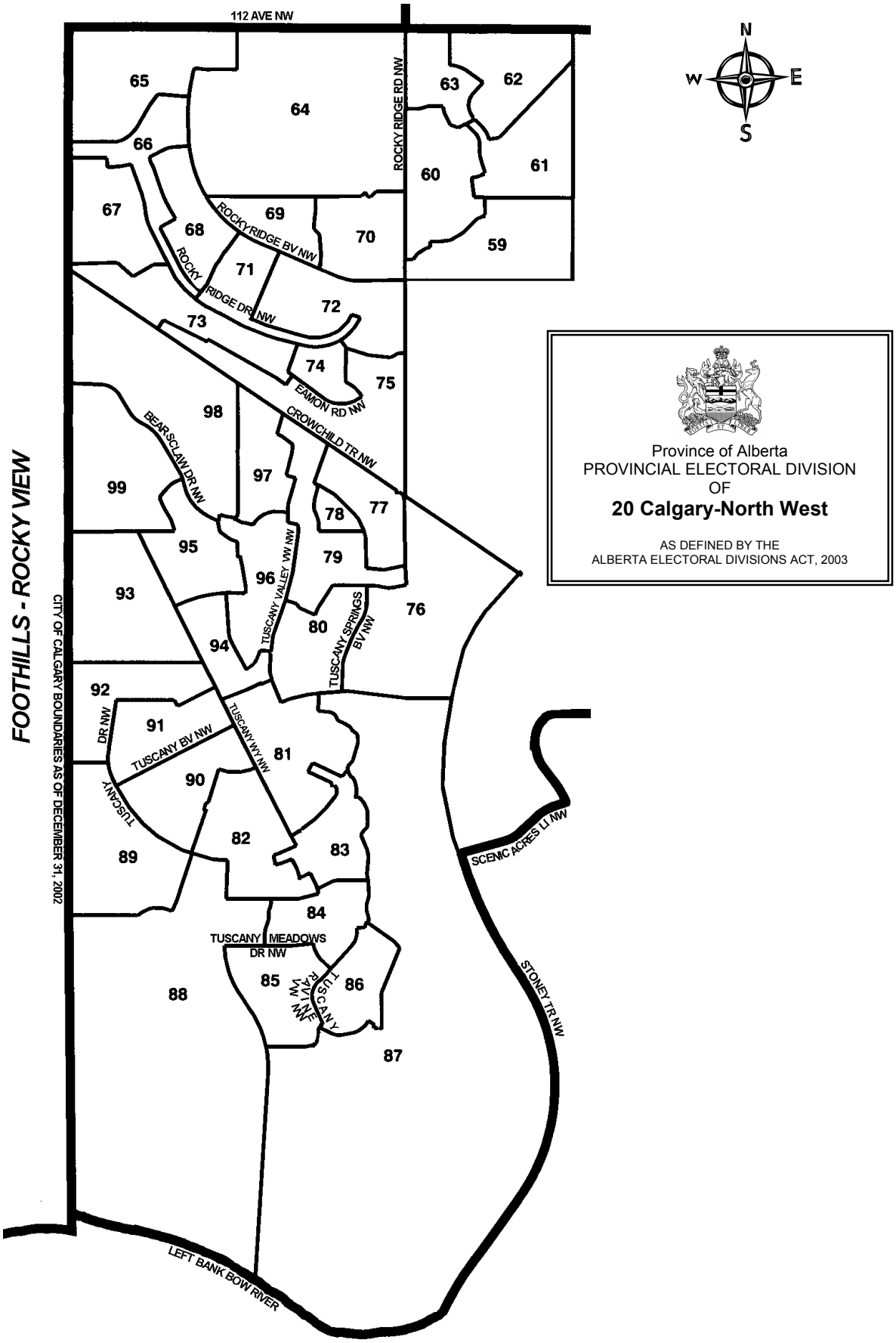
Province of Alberta
PROVINCIAL ELECTORAL DIVISION
OF
20 Calgary-North West
AS DEFINED BY THE
ALBERTA ELECTORAL DIVISIONS ACT, 2003
N
W
E
S
112 AVE NW
ROCKY RIDGE RD NW
ROCKY RIDGE BV NW
ROCKY RIDGE DR NW
EAMON RD NW
CROWCHILD TR NW
BEARSCLAW DR NW
TUSCANY VALLEY VW NW
TUSCANY SPRINGS BV NW
TUSCANY WY NW
TUSCANY BV NW
TUSCANY DR NW
TUSCANY MEADOWS DR NW
TUSCANY RAVINE MW NW
SCENIC ACRES LI NW
STONEY TR NW
LEFT BANK BOW RIVER
FOOTHILLS - ROCKY VIEW
CITY OF CALGARY BOUNDARIES AS OF DECEMBER 31, 2002
59
60
61
62
63
64
65
66
67
68
69
70
71
72
73
74
75
76
77
78
79
80
81
82
83
84
85
86
87
88
89
90
91
92
93
94
95
96
97
98
99

Electoral Division of Calgary-Nose Hill
General Election Statement of Official Results - November 22, 2004

POLL NUMBER	NAME OF POLL	NAMES ON LIST	LEN BOROWSKI LIB	NEIL BROWN PC	RAYMOND (CHICK) HURST SC	DIRK HUYSMAN NDP	JOHN JOHNSON AG	BILL MCGREGOR AA	V	S	D	R	% VOTER TURNOUT
1	Greenview Northeast	389	21	30	0	6	4	5	66	0	0	0	17.0
2	Greenview Northeast	262	28	37	0	3	3	9	80	1	0	0	30.5
3	Thorncliffe Heights Northeast	314	29	67	1	8	5	27	137	0	0	0	43.6
4	Thorncliffe Heights Northwest	383	35	94	1	12	6	22	170	0	0	1	44.6
5	Thorncliffe Heights Northwest	280	37	66	5	7	14	11	140	0	0	0	50.0
6	Thorncliffe Northwest	442	71	87	4	24	12	7	205	0	0	3	47.1
7	Thorncliffe Northwest	497	73	106	6	13	26	28	252	0	0	0	50.7
8	North Haven Northwest	448	65	89	3	4	24	21	206	0	0	0	46.0
9	Thorncliffe Northwest	373	52	60	1	9	21	20	163	0	0	0	43.7
10	Thorncliffe Northwest	373	56	80	0	13	6	33	188	0	0	1	50.7
11	Thorncliffe Heights Northwest	283	52	66	3	1	5	18	145	0	0	0	51.2
12	Thorncliffe Heights Northeast	399	38	53	2	10	7	35	145	0	0	0	36.3
13	Thorncliffe Heights Northeast	296	19	64	2	11	4	20	120	0	0	1	40.9
14	Thorncliffe Heights Northeast	385	27	36	4	10	10	5	92	0	0	0	23.9
15	Thorncliffe Heights Northeast	362	18	26	0	11	7	5	67	2	0	0	18.5
16	Thorncliffe Heights Northwest	262	21	41	1	6	6	12	87	0	0	0	33.2
17	Thorncliffe Heights Northwest	404	58	91	0	5	11	8	173	0	0	0	42.8
18	Thorncliffe Heights Northwest	360	16	22	0	3	5	12	58	0	0	0	16.1
19	Thorncliffe Northwest	383	29	48	11	1	3	5	97	0	0	1	25.6
20	Huntington Hills Northwest	330	39	33	1	12	13	20	118	0	0	1	36.1
21	Huntington Hills Northwest	247	30	30	0	2	0	5	67	0	0	0	27.1
22	Huntington Hills Northwest	362	48	74	2	8	7	14	153	0	0	0	42.3
23	Huntington Hills Northwest	282	15	25	1	9	3	4	57	0	0	0	20.2
24	Huntington Northeast	368	35	50	3	7	4	6	105	0	0	0	28.5
25	Huntington Northeast	386	54	99	0	6	14	22	195	0	0	0	50.5
26	Huntington Northeast	330	28	54	0	4	10	10	106	0	0	1	32.4
27	Huntington Northeast	419	42	68	4	14	4	10	142	0	0	1	34.1
28	Huntington Northeast	357	30	87	4	6	8	20	155	1	0	0	43.4
29	Huntington Northeast	378	58	73	5	16	11	16	179	0	0	0	47.4
30	Huntington Northeast	453	28	53	0	8	9	15	113	0	0	2	25.4
31	Huntington Northeast	529	56	89	4	12	12	18	191	0	0	3	36.7
32	Huntington Northeast	373	60	82	8	17	9	1	177	0	0	2	48.0
33	Huntington Hills Northwest	373	41	92	2	8	9	11	163	1	0	0	43.7
34	Huntington Hills Northwest	401	47	56	1	4	8	14	130	1	0	0	32.4
35	Huntington Hills Northwest	314	21	53	2	12	11	9	108	2	1	1	35.0
36	Huntington Hills Northwest	259	33	41	1	5	9	10	99	0	0	1	38.6
37	Huntington Hills Northwest	441	22	38	0	10	2	6	78	0	0	0	17.7
38	Huntington Hills Northwest	403	54	81	2	17	5	22	181	0	0	1	45.2
39	Huntington Hills Northwest	422	64	61	1	11	16	28	181	1	0	1	43.1
40	Huntington Hills Northwest	384	42	79	3	16	12	18	170	0	0	0	44.3
41	Huntington Hills Northwest	395	44	67	2	5	13	26	157	0	0	2	40.3
42	Huntington Northeast	328	36	74	2	5	8	19	144	0	0	0	43.9
43	Huntington Northeast	396	58	92	4	12	10	20	196	0	0	2	50.0
44	Huntington Northeast	369	48	90	1	8	10	20	177	0	0	0	48.0
45	Beddington Heights Northeast	361	24	39	0	4	11	9	87	0	0	0	24.1
46	Beddington Heights Northeast	410	30	73	2	3	5	10	123	0	0	0	30.0
47	Beddington Heights Northeast	422	37	91	1	7	8	15	159	0	0	0	37.7
48	Beddington Heights Northeast	409	41	59	5	2	7	18	132	0	0	0	32.3
49	Beddington Heights Northeast	258	11	63	3	7	4	8	96	0	0	0	37.2
50	Beddington Northwest	326	52	37	2	10	5	4	110	0	0	1	34.0
51	Beddington Northwest	315	19	65	1	5	10	10	110	0	0	0	34.9
52	Beddington Northwest	255	21	26	2	9	3	3	64	0	0	0	25.1
53	Beddington Northwest	307	38	57	2	6	4	5	112	0	0	2	37.1
54	Beddington Northwest	285	27	54	1	5	3	20	110	0	0	0	38.6
55	Beddington Northwest	398	28	47	4	4	3	14	100	3	0	0	25.1
56	Beddington Northwest	375	28	62	4	8	4	7	113	0	0	0	30.1
57	Beddington Northwest	436	34	101	3	6	9	14	167	0	0	2	38.8
58	Beddington Northwest	263	37	38	3	4	15	3	100	0	0	0	38.0

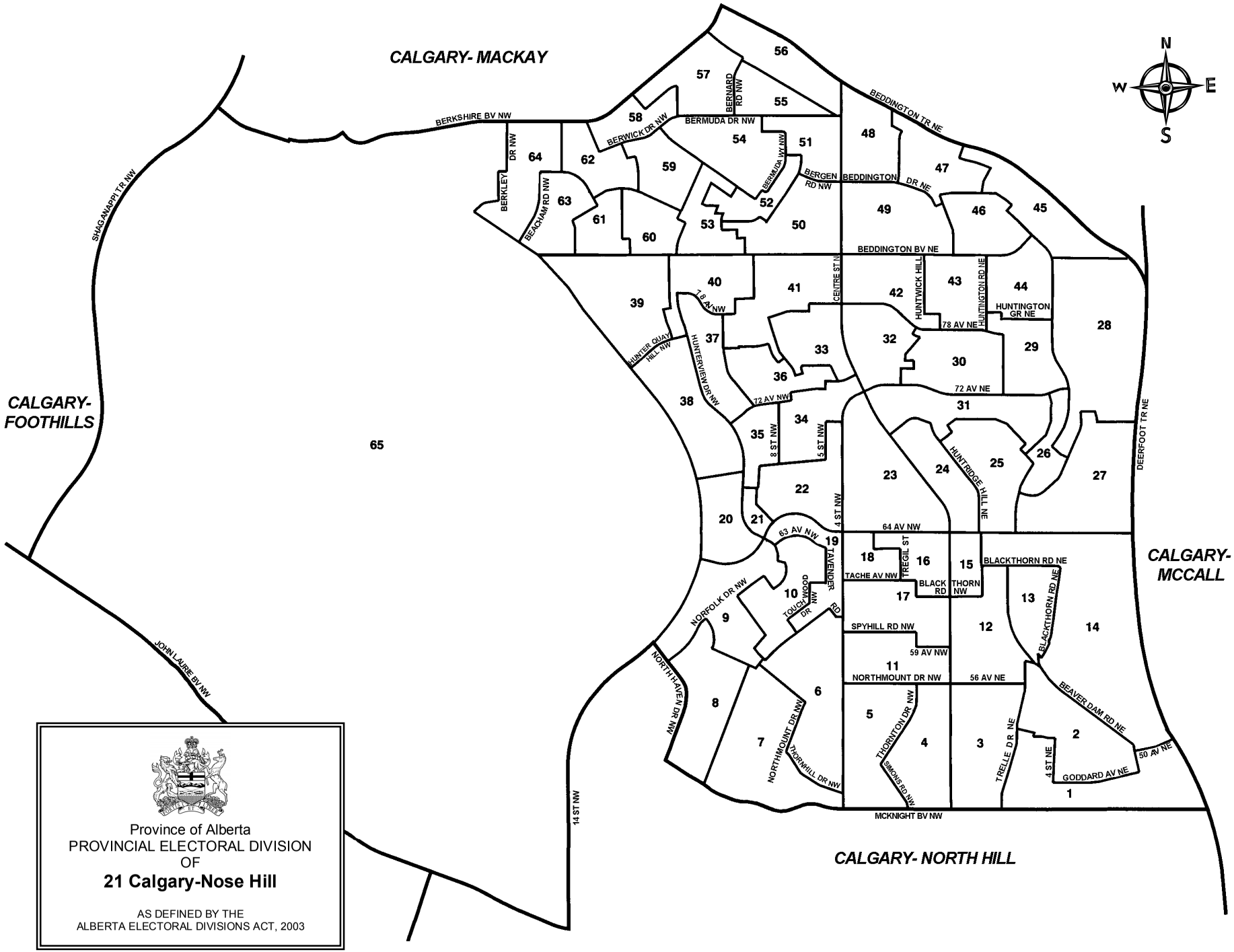

Province of Alberta
PROVINCIAL ELECTORAL DIVISION
OF
21 Calgary-Nose Hill

AS DEFINED BY THE
ALBERTA ELECTORAL DIVISIONS ACT, 2003

Electoral Division of Calgary-Nose Hill
General Election Statement of Official Results - November 22, 2004

POLL NUMBER	NAME OF POLL	NAMES ON LIST	LEN BOROWSKI LIB	NEIL BROWN PC	RAYMOND (CHICK) HURST SC	DIRK HUYSMAN NDP	JOHN JOHNSON AG	BILL MCGREGOR AA	V	S	D	R	% VOTER TURNOUT
59	Beddington Northwest	355	34	58	3	7	8	23	133	1	0	0	37.5
60	Beddington Northwest	345	37	49	2	9	2	14	113	0	0	0	32.8
61	Beddington Northwest	304	27	40	0	5	9	20	101	0	0	0	33.2
62	Beddington Northwest	284	33	51	1	13	12	15	125	1	0	0	44.0
63	Beddington Northwest	417	29	55	5	3	7	12	111	0	0	0	26.6
64	Beddington Northwest	413	31	53	7	4	14	23	132	1	0	0	32.0
65	Beddington Northwest	440	24	88	10	4	10	20	156	0	0	0	35.5
66	Advance	0	132	214	9	15	25	53	448	2	0	4	
67	Mobile-Westbourne Place	0	14	60	11	5	3	14	107	0	0	1	
68	Mobile-The Manors of Huntington Hills	0	24	57	2	8	5	7	103	0	0	1	
69	Special Ballot	0	17	31	0	5	1	1	55	0	0	9	
	TOTAL	**23,572**	**2,607**	**4,372**	**180**	**549**	**583**	**1,009**	**9,300**	**17**	**1**	**45**	**39.6**

V=Valid Ballots **S=Spoiled Ballots** **D=Declined Ballots** **R=Rejected Ballots**

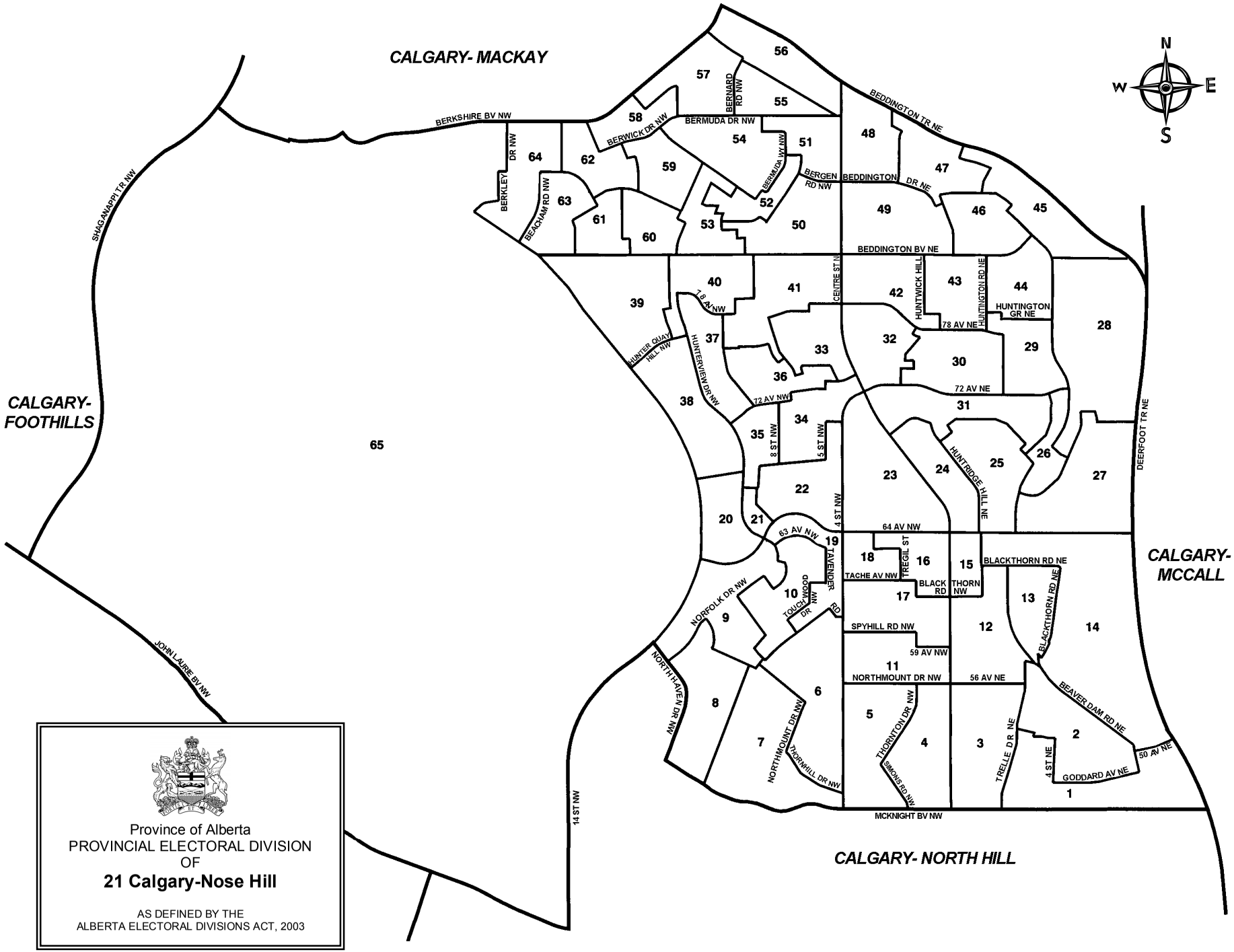

Province of Alberta
PROVINCIAL ELECTORAL DIVISION
OF
21 Calgary-Nose Hill

AS DEFINED BY THE
ALBERTA ELECTORAL DIVISIONS ACT, 2003

Electoral Division of Calgary-Shaw
General Election Statement of Official Results - November 22, 2004

POLL NUMBER	NAME OF POLL	NAMES ON LIST	CINDY ADY PC	BARRY CHASE AA	DANIEL DOHERTY SPA	RICK PAPINEAU AG	JOHN ROGGEVEEN LIB	JARRETT YOUNG NDP	V	S	D	R	% VOTER TURNOUT
1	Bannister Road	283	43	3	2	4	23	6	81	0	0	0	28.6
2	Midridge Place/Close	416	78	8	4	9	39	7	145	0	0	0	34.9
3	Midglen Terrace/Gardens	294	40	3	0	4	29	4	80	0	0	0	27.2
4	Midglen Place	305	71	7	4	6	38	4	130	0	0	0	42.6
5	Midridge Crescent	472	111	11	5	9	52	6	194	1	0	0	41.1
6	Midcrest	358	70	9	1	8	31	0	119	0	0	0	33.2
7	Midlawn	331	58	7	4	7	24	7	107	0	0	0	32.3
8	Shawmeadows	355	55	6	2	4	20	3	90	0	0	0	25.4
9	Shawnessy Terrace	299	62	6	1	6	10	2	87	3	0	0	29.1
10	Shawcliffe	418	99	6	3	4	30	14	156	1	0	1	37.6
11	Shannon Close	421	88	8	2	8	40	8	154	0	0	0	36.6
12	Shannon Crescent	504	137	12	3	10	31	12	205	0	0	0	40.7
13	Shannon Hill	440	105	16	2	8	54	5	190	0	0	0	43.2
14	Shannon Square	277	49	9	1	3	29	0	91	0	0	0	32.9
15	Shannon Terrace	334	82	8	1	6	29	4	130	0	0	0	38.9
16	Shawbrooke Manor	356	95	3	4	3	22	2	129	0	0	0	36.2
17	Shawbrooke Close	374	93	14	1	4	36	5	153	0	0	0	40.9
18	Shawbrooke Circle	324	61	14	1	5	33	1	115	0	0	0	35.5
19	Shawfield Way	354	80	3	2	5	29	6	125	0	1	0	35.6
20	Shawnigan	380	78	16	1	5	35	6	141	0	0	0	37.1
21	Shawfield Road	341	60	6	1	2	20	3	92	0	0	0	27.0
22	Shaw Glen	380	45	16	3	9	18	3	94	1	0	0	24.7
23	Midbend	439	87	11	1	6	37	3	145	0	0	0	33.0
24	Midpark Drive	366	87	9	4	7	25	7	139	0	0	0	38.0
25	Midpark Crescent	387	111	10	1	10	43	2	177	0	0	0	45.7
26	Midvalley Way	487	139	12	4	11	49	2	217	0	0	0	44.6
27	Midvalley Crescent	388	118	13	4	5	43	4	187	1	0	0	48.2
28	Sunmount	513	151	14	6	12	43	11	237	0	0	0	46.2
29	Sun Canyon	503	139	7	2	5	66	3	222	0	0	0	44.1
30	Sunrise	469	161	6	1	3	54	5	230	0	0	0	49.0
31	Sunhaven	465	150	4	2	7	49	3	215	1	0	0	46.2
32	Sunhurst	377	79	7	1	8	55	5	155	2	0	0	41.1
33	Sunbank	338	49	5	1	5	17	2	79	1	0	0	23.4
34	Somervale Close	387	53	20	6	4	4	3	90	1	0	0	23.3
35	Somerset Close	374	79	5	3	5	44	1	137	1	0	0	36.6
36	Somerside Grove/Garden	373	67	1	1	1	22	8	100	1	0	1	27.1
37	Somerside Park/Manor	350	67	5	0	4	20	3	99	0	0	1	28.6
38	Somerside Close/Grove	338	62	8	3	3	27	7	110	1	0	0	32.5
39	Somerset Way/Crescent	408	101	8	5	4	33	5	156	0	0	0	38.2
40	Somerset Square	387	81	4	4	4	22	3	118	0	0	0	30.5
41	Somervale Point/Park	257	49	0	4	0	29	4	86	0	0	0	33.5
42	Sunvale Crescent	348	73	8	4	14	22	1	122	1	0	0	35.1
43	Sunset	462	127	11	2	8	39	9	196	0	0	0	42.4
44	Suncastle	483	134	14	0	5	57	4	214	0	0	0	44.3
45	Sunwood	470	144	11	3	8	46	3	215	0	0	1	46.0
46	Sun Harbour	455	126	13	7	9	59	5	219	0	0	0	48.1
47	Sunlake Road	486	139	10	2	7	41	4	203	0	0	0	41.8
48	Sunlake Circle	452	141	8	5	7	52	4	217	8	0	0	48.0
49	Sunlake Way	423	105	12	3	1	29	4	154	0	0	0	36.4
50	Sundown Road	462	124	10	8	10	42	4	198	0	0	2	43.3
51	Sundown Close	427	103	10	2	5	33	8	161	0	0	1	37.9
52	Somervale Court	434	94	4	1	3	44	7	153	0	0	0	35.3
53	Somervale Way	348	66	2	0	1	19	3	91	0	0	0	26.1
54	Somerglen Road	345	84	18	2	6	22	0	132	0	0	0	38.3
55	Somerglen Common	383	69	12	0	3	13	1	98	0	0	0	25.6
56	Somerside Crescent	389	90	3	1	4	17	5	120	1	0	0	30.8
57	Sheriff King/Shawville	313	53	6	1	1	27	5	93	0	0	1	30.0
58	Chaparral Common	438	111	6	0	6	36	0	159	0	0	1	36.5
59	Chaparral Crescent	427	136	11	1	3	44	4	199	6	0	0	46.6
60	Chaparral Way	443	96	8	2	7	47	1	161	4	0	0	36.3
61	Chapman Road/Ridge	300	80	8	3	4	20	4	119	0	0	0	39.7

Province of Alberta
PROVINCIAL ELECTORAL DIVISION
OF
22 Calgary-Shaw

AS DEFINED BY THE
ALBERTA ELECTORAL DIVISIONS ACT, 2003

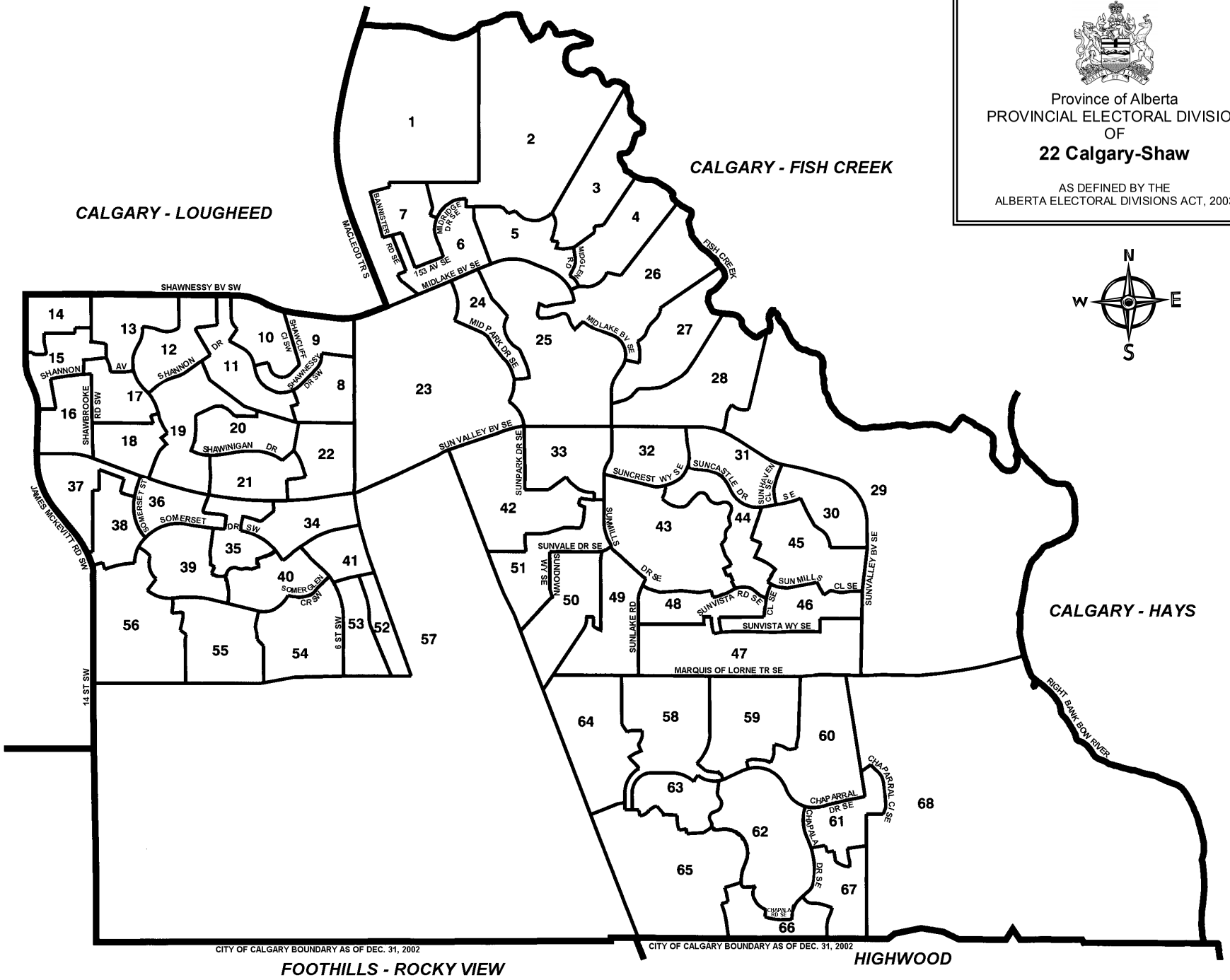

Electoral Division of Calgary-Shaw
General Election Statement of Official Results - November 22, 2004

POLL NUMBER	NAME OF POLL	NAMES ON LIST	CINDY ADY PC	BARRY CHASE AA	DANIEL DOHERTY SPA	RICK PAPINEAU AG	JOHN ROGGEVEEN LIB	JARRETT YOUNG NDP	V	S	D	R	% VOTER TURNOUT
62	Chapala	390	85	2	0	3	24	2	116	21	0	0	29.7
63	Chaparral Villas	435	185	13	3	4	52	3	260	0	0	0	59.8
64	Chapalina	408	87	6	5	5	22	0	125	0	0	0	30.6
65	New Chaparral	207	52	4	1	1	12	2	72	3	0	0	34.8
66	Chapala Square	351	74	6	1	3	21	2	107	5	0	0	30.5
67	Chapman	351	71	7	2	3	33	2	118	0	0	0	33.6
68	Chaparral Ridge	356	63	5	2	3	22	2	97	0	0	2	27.8
69	Advance	0	352	30	5	7	125	14	533	0	0	1	
70	Mobile-Beverley Centre Estates/Sundance	0	80	11	1	2	23	2	119	2	0	1	
71	Mobile-Father Lacombe/Shawnessy Lodge	0	34	8	2	3	3	2	52	0	3	0	
72	Special Ballot	0	67	3	0	2	10	4	86	0	0	0	
	TOTAL	**26,408**	**6,735**	**620**	**170**	**381**	**2,410**	**300**	**10,616**	**66**	**4**	**13**	**40.3**

V=Valid Ballots **S=Spoiled Ballots** **D=Declined Ballots** **R=Rejected Ballots**

Province of Alberta
PROVINCIAL ELECTORAL DIVISION
OF
22 Calgary-Shaw

AS DEFINED BY THE
ALBERTA ELECTORAL DIVISIONS ACT, 2003

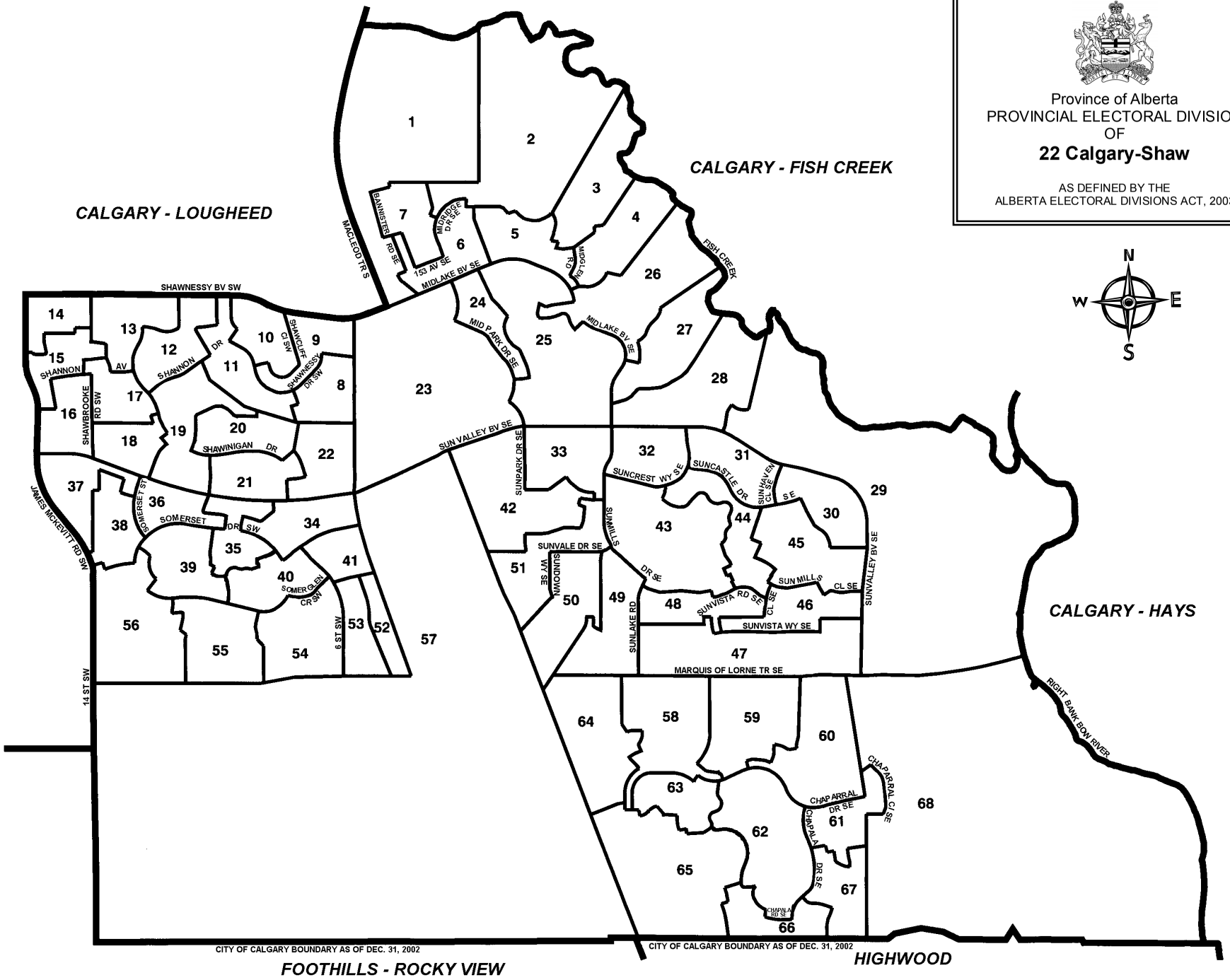

Electoral Division of Calgary-Varsity
General Election Statement of Official Results - November 22, 2004

POLL NUMBER	NAME OF POLL	NAMES ON LIST	RONALD BENINGER AA	HARRY B. CHASE LIB	MARK GABRUCH NDP	RICHARD LARSON AG	LEONARD SKOWRONSKI SC	MICHAEL W. SMYTH PC	V	S	D	R	% VOTER TURNOUT
1	Dalhousie	495	8	175	7	16	0	107	313	0	0	0	63.2
2	Dalhousie	446	11	130	9	5	2	96	253	1	0	0	56.7
3	Dalhousie	392	10	90	5	10	0	85	200	0	0	0	51.0
4	Dalhousie	445	12	121	10	9	2	82	236	0	0	1	53.3
5	Varsity Estates	356	4	95	6	6	0	110	221	1	0	0	62.1
6	Silver Springs	281	10	62	5	17	3	46	143	0	0	2	51.6
7	Silver Springs	267	19	58	6	8	1	71	163	1	0	0	61.0
8	Silver Springs	323	7	87	8	12	0	81	195	0	0	1	60.7
9	Varsity Estates	424	12	96	2	7	1	122	240	0	0	0	56.6
10	Varsity Estates	331	4	62	0	4	0	110	180	0	0	1	54.7
11	Varsity Estates	302	8	75	2	3	1	76	165	0	0	2	55.3
12	Varsity Estates	342	4	37	3	7	0	77	128	0	0	0	37.4
13	Varsity Estates	283	5	63	5	4	2	72	151	1	0	0	53.4
14	Dalhousie	477	6	29	8	10	2	31	86	0	0	0	18.0
15	Dalhousie	459	15	143	13	15	1	75	262	0	0	0	57.1
16	Dalhousie	425	9	120	9	12	3	102	255	1	0	0	60.0
17	Dalhousie	389	15	95	14	4	2	62	192	0	0	2	49.9
18	Dalhousie	378	11	85	9	22	1	98	226	0	0	0	59.8
19	Dalhousie	347	8	70	9	4	2	66	159	0	0	1	46.1
20	Dalhousie	367	23	76	11	9	3	79	201	0	0	0	54.8
21	Dalhousie	354	9	51	10	6	3	50	129	0	0	0	36.4
22	Dalhousie	414	6	37	8	5	0	28	84	0	0	0	20.3
23	Dalhousie	360	5	35	12	7	1	36	96	0	0	0	26.7
24	Dalhousie	333	4	44	8	8	1	47	112	1	0	0	33.6
25	Varsity	291	16	79	5	8	1	78	187	0	0	2	64.9
26	Varsity	364	9	118	9	5	2	85	228	0	0	0	62.6
27	Varsity	325	9	63	2	10	2	66	152	0	0	0	46.8
28	Varsity	372	14	96	5	7	4	88	214	1	0	0	57.5
29	Varsity	337	13	82	14	3	1	61	174	0	0	0	51.6
30	Varsity	264	13	51	6	7	4	59	140	0	0	0	53.0
31	Varsity Village West	264	9	77	6	12	0	73	177	0	0	0	67.0
32	Varsity Village West	229	7	39	4	2	1	59	112	0	0	0	48.9
33	Varsity Village West	345	1	61	11	10	2	41	126	0	0	0	36.5
34	Varsity Landmark	357	10	76	6	8	0	82	182	0	0	0	51.0
35	Varsity Village	372	8	119	6	8	3	94	238	0	0	0	64.0
36	Varsity Village	392	11	143	6	7	4	87	258	1	0	0	65.8
37	Varsity Village	279	6	56	4	7	2	64	139	1	0	0	49.8
38	Varsity	276	12	42	9	2	0	52	117	0	0	0	42.4
39	Varsity	334	4	41	6	5	2	35	93	0	0	1	28.1
40	Varsity	470	5	111	13	7	0	67	203	0	0	0	43.2
41	Varsity	329	11	97	9	8	2	64	191	1	0	1	58.4
42	Brentwood	411	7	79	3	16	5	70	180	2	0	2	44.3
43	Brentwood	387	11	48	9	15	0	43	126	0	0	0	32.6
44	Brentwood	351	8	83	6	11	3	98	209	0	0	0	59.5
45	Brentwood	432	20	128	9	10	2	110	279	0	0	1	64.8
46	Brentwood	418	15	95	12	12	1	92	227	0	0	0	54.3
47	Brentwood	339	2	82	8	14	4	65	175	1	0	0	51.6
48	Brentwood	432	12	86	6	20	1	84	209	0	0	0	48.4
49	Charleswood Heights	347	12	100	6	3	0	94	215	0	0	0	62.0
50	Charleswood Heights	405	15	147	12	20	2	82	278	0	0	0	68.6
51	Brentwood	370	16	94	11	14	5	86	226	0	0	0	61.1
52	Brentwood	457	19	107	11	19	3	85	244	0	0	0	53.4
53	Varsity McLaurin	398	10	61	5	7	0	33	116	0	0	1	29.4
54	Research Park	200	1	16	1	5	0	13	36	0	0	0	18.0
55	Brentwood	386	16	105	3	17	0	87	228	0	0	0	59.1
56	Brentwood	308	6	85	8	12	2	74	187	0	0	0	60.7
57	Charleswood	326	14	78	5	8	0	76	181	1	0	0	55.5
58	Charleswood	366	12	86	5	6	0	91	200	0	0	0	54.6
59	Charleswood	421	13	101	3	15	2	85	219	0	0	0	52.0
60	Charleswood	262	7	57	2	6	2	56	130	1	0	0	49.6
61	Charleswood	228	7	70	12	12	2	34	137	0	0	0	60.1

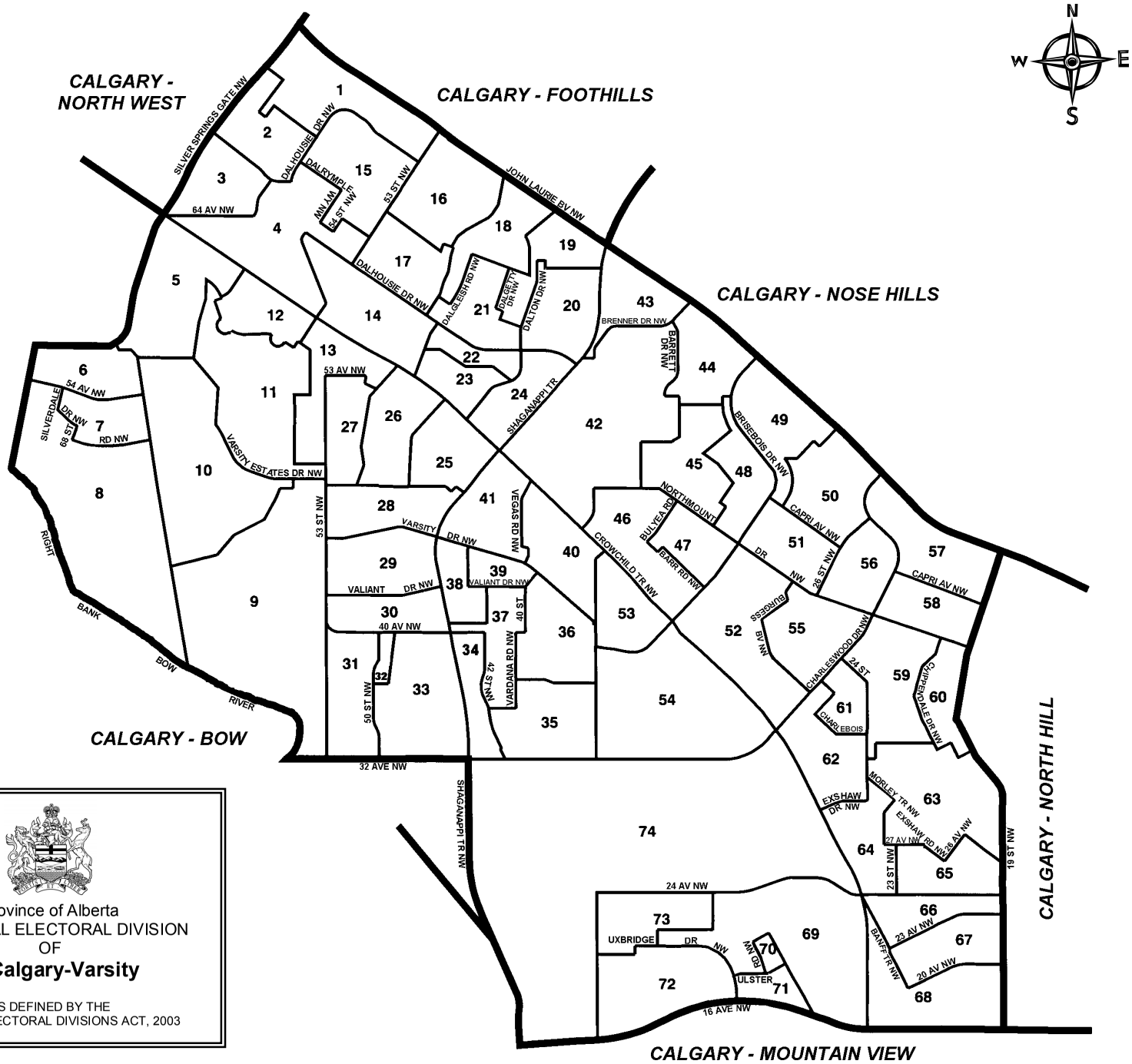

Province of Alberta
PROVINCIAL ELECTORAL DIVISION
OF
23 Calgary-Varsity

AS DEFINED BY THE
ALBERTA ELECTORAL DIVISIONS ACT, 2003

Electoral Division of Calgary-Varsity
General Election Statement of Official Results - November 22, 2004

POLL NUMBER	NAME OF POLL	NAMES ON LIST	RONALD BENINGER AA	HARRY B. CHASE LIB	MARK GABRUCH NDP	RICHARD LARSON AG	LEONARD SKOWRONSKI SC	MICHAEL W. SMYTH PC	V	S	D	R	% VOTER TURNOUT
62	Charleswood Banff Trail	348	4	75	12	13	4	82	190	0	0	1	54.9
63	Capitol Hill	354	10	86	7	21	1	65	190	0	0	1	54.0
64	Capitol Hill	280	10	52	12	17	2	59	152	0	0	0	54.3
65	Capitol Hill	163	7	76	9	14	0	57	163	0	0	0	100.0
66	Banff Trail	269	5	51	18	14	0	52	140	0	0	0	52.0
67	Banff Trail	343	14	56	9	13	0	42	134	0	0	0	39.1
68	Banff Trail	317	3	70	7	11	1	41	133	0	0	0	42.0
69	University Heights	320	8	78	10	14	3	42	155	1	0	0	48.4
70	University Heights	308	6	50	13	5	0	25	99	0	0	0	32.1
71	Patrician Village	254	4	38	5	0	1	23	71	1	0	0	28.0
72	University Heights	357	7	94	3	12	3	88	207	1	0	0	58.0
73	University Heights	358	15	121	7	4	1	85	233	0	0	1	65.4
74A	University of Calgary	566	5	57	39	17	0	21	139	1	0	0	24.6
74B	University of Calgary	247	2	26	6	3	0	10	47	1	0	0	19.0
75	Advance	0	34	226	24	21	4	258	567	1	0	2	
76	Mobile-Carroll Place	0	2	29	2	3	0	32	68	0	0	1	
77	Mobile-The Phoenician and the Gallery	0	8	57	8	6	2	67	148	0	0	0	
78	Mobile-Foothills Lutheran Manor	0	7	41	5	3	0	43	99	0	0	5	
79	Special Ballot	0	8	69	4	2	1	77	161	0	16	9	
	TOTAL	**26,318**	**765**	**6,347**	**637**	**761**	**118**	**5,591**	**14,219**	**21**	**16**	**38**	**54.2**

V=Valid Ballots **S=Spoiled Ballots** **D=Declined Ballots** **R=Rejected Ballots**

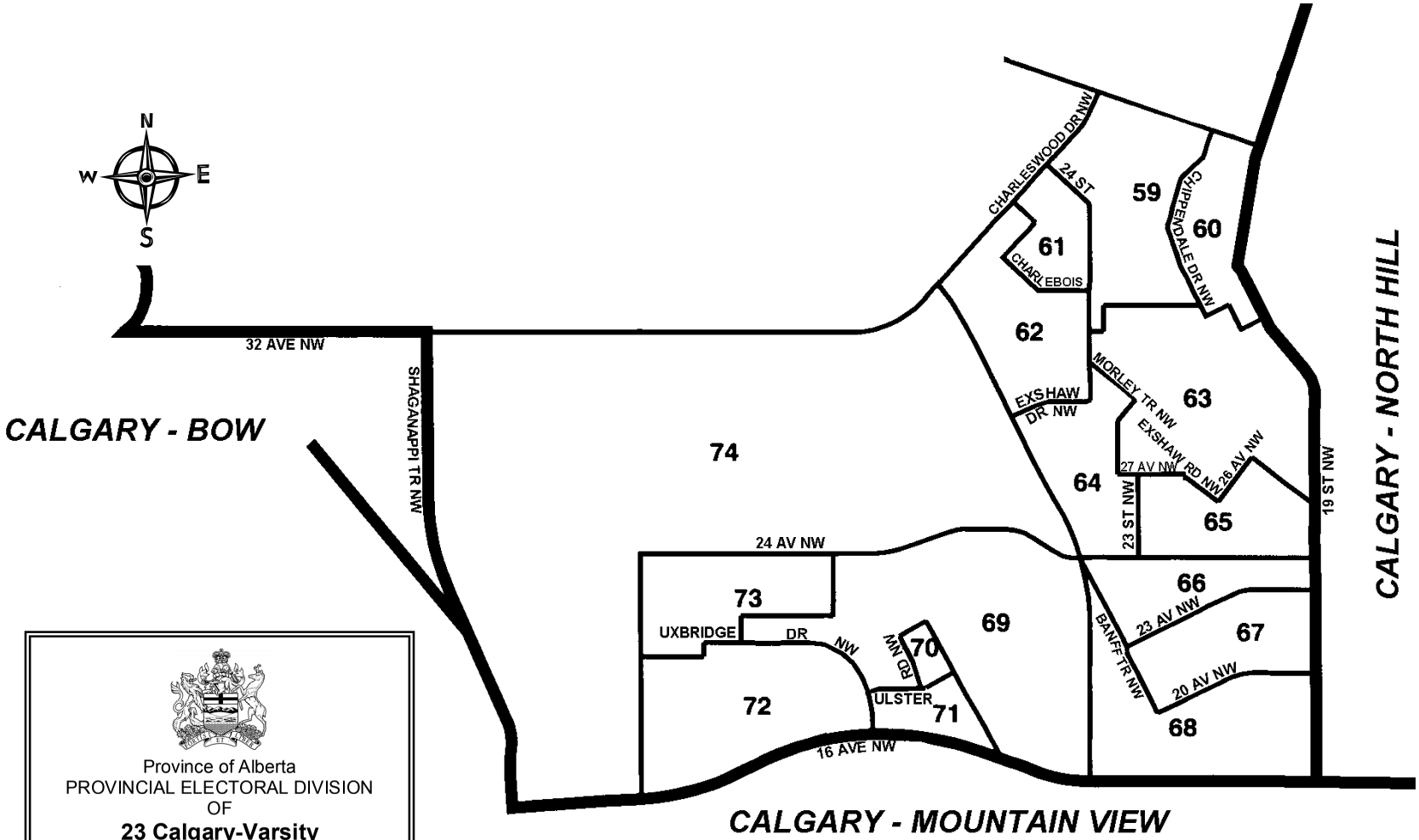

Province of Alberta
PROVINCIAL ELECTORAL DIVISION
OF
23 Calgary-Varsity

AS DEFINED BY THE
ALBERTA ELECTORAL DIVISIONS ACT, 2003

Electoral Division of Calgary-West
General Election Statement of Official Results - November 22, 2004

POLL NUMBER	NAME OF POLL	NAMES ON LIST	CHANTELLE DUBOIS NDP	JOHN KEYES AA	JAMES KOHUT AG	RON LIEPERT PC	DEREK SMITH LIB	V	S	D	R	% VOTER TURNOUT
1	Olympic Village	279	3	10	7	43	59	122	0	0	0	43.7
2	Prominence Hts	417	4	13	11	73	29	130	0	0	0	31.2
3	Patina	398	2	9	8	91	47	157	0	0	0	39.4
4	Patterson	446	0	12	8	84	45	149	0	0	0	33.4
5	Prominence Hill	463	4	9	8	72	48	141	0	0	2	30.9
6	Coach Way	253	6	7	7	44	28	92	0	0	0	36.4
7	Coach Grove	322	1	12	6	85	52	156	0	0	0	48.4
8	Coach Ridge	388	4	13	16	53	64	150	0	0	1	38.9
9	Coach Bluff	365	5	9	15	59	52	140	0	0	0	38.4
10	Coach Way	379	6	9	10	85	43	153	0	0	0	40.4
11	Patterson West	386	5	14	10	89	35	153	0	0	0	39.6
12	Patterson North	347	1	5	2	92	18	118	0	0	0	34.0
13	Stradwick	492	15	23	15	80	68	201	0	0	1	41.1
14	Strathbury	378	5	11	8	107	71	202	0	0	0	53.4
15	Stratton	455	9	16	20	116	93	254	0	0	0	55.8
16	Strathcona East	649	9	33	16	116	83	257	0	0	0	39.6
17	Strathlorne	380	6	14	12	114	77	223	0	0	0	58.7
18	Stradbrooke	488	6	18	19	120	130	293	0	0	0	60.0
19	Strasbourg	365	2	5	11	103	65	186	0	0	0	51.0
20	Christie Knoll	435	9	7	12	93	80	201	1	1	2	46.9
21	Christie Gardens	410	7	6	1	35	26	75	0	0	0	18.3
22	Christie Park	457	3	13	3	94	77	190	0	0	0	41.6
23	Christie Briar	236	0	6	6	56	45	113	0	0	0	47.9
24	Signal Hill	268	5	6	5	37	25	78	0	1	0	29.5
25	Sirocco Place	786	3	10	2	103	58	176	0	0	1	22.5
26	Signature	483	2	10	1	103	57	173	0	0	1	36.0
27A	Simcoe	408	3	8	10	64	51	136	0	0	0	33.3
27B	Simcoe	314	3	6	7	61	42	119	0	0	0	37.9
28	Signal Ridge	463	3	18	0	84	61	166	1	0	0	35.9
29	Westwinds	369	8	6	4	47	26	91	0	0	0	24.7
30	Glenbrook North	409	6	21	9	45	35	116	0	0	0	28.4
31	Graham	518	9	32	17	126	64	248	3	0	0	47.9
32	Glen Park	414	9	9	17	64	54	153	0	0	0	37.0
33	Glenbrook	464	10	6	12	66	43	137	0	0	0	29.5
34	Glenpatrick	439	12	35	19	103	73	242	0	0	1	55.4
35	Glenbrook South	357	10	12	10	51	38	121	0	0	0	33.9
36	Glenbrook Village	482	11	6	9	64	64	154	0	0	1	32.2
37	Glengrove	350	10	10	7	52	36	115	1	0	0	32.9
38	Richmond Meadows	413	6	6	5	45	54	116	0	0	0	28.1
39	Signal Hill Hts	542	4	11	7	89	45	156	0	0	0	28.8
40	Sienna Hills	389	2	8	5	65	58	138	2	0	0	35.5
41	Sienna Hts	483	4	19	6	115	53	197	0	0	1	41.0
42A	Sienna Park	479	6	13	6	110	77	212	2	0	1	44.5
42B	Sienna Park	534	2	13	16	133	71	235	0	0	2	44.4
43	Sierra Morena	571	6	24	18	146	102	296	0	0	0	51.8
44	Sierra Vista Place	600	7	11	11	135	84	248	0	0	1	41.5
45	Sierra Morena Green	474	4	12	13	119	67	215	0	1	1	45.8
46	Sierra Morena Court	476	3	24	10	156	49	242	1	0	0	50.8
47	Sierra Morena Close	456	7	17	20	100	75	219	2	0	0	48.0
48	Sierra Nevada	441	7	23	9	142	55	236	1	0	0	53.5
49	Sierra Nevada Place	666	15	14	21	193	99	342	2	0	0	51.4
50	Discovery Valley	331	1	10	8	77	30	126	0	0	0	38.1
51	Discovery Ridge	506	1	9	9	84	70	173	0	0	0	34.2
52	Discovery Ridge West	284	2	16	5	50	19	92	1	0	0	32.4
53	Discovery Ridge Way	220	3	6	2	41	10	62	0	0	0	28.2
54	Springbank West	611	4	14	11	112	68	209	0	0	0	34.2
55	Springbank Way	341	0	10	6	73	51	140	0	0	0	41.1
56/57	Spring Bluff/Springbank	371	2	9	9	76	65	161	2	0	0	43.4

Province of Alberta
PROVINCIAL ELECTORAL DIVISION
OF
24 Calgary-West

AS DEFINED BY THE
ALBERTA ELECTORAL DIVISIONS ACT, 2003

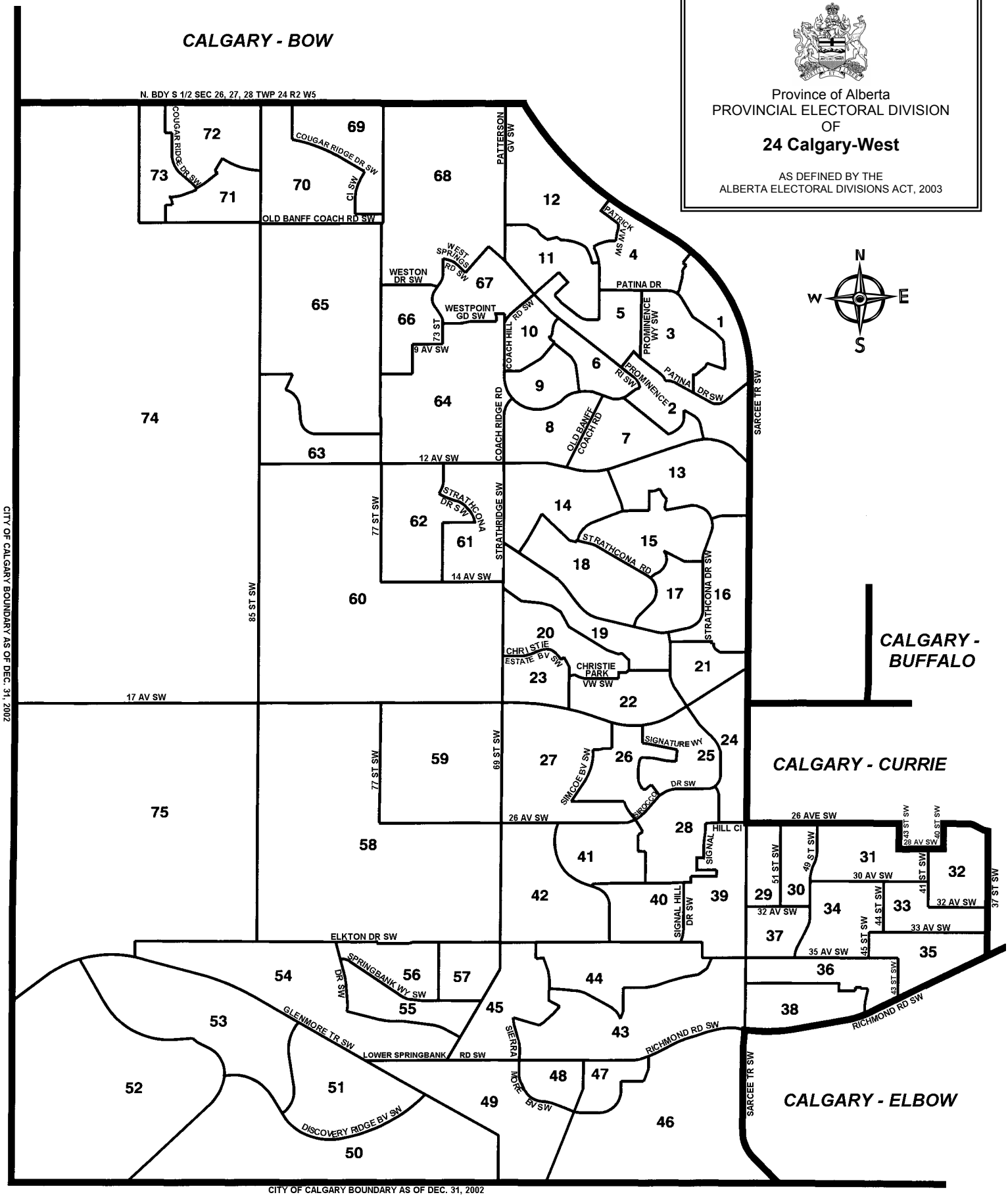

Electoral Division of Calgary-West
General Election Statement of Official Results - November 22, 2004

POLL NUMBER	NAME OF POLL	NAMES ON LIST	CHANTELLE DUBOIS NDP	JOHN KEYES AA	JAMES KOHUT AG	RON LIEPERT PC	DEREK SMITH LIB	V	S	D	R	% VOTER TURNOUT
58	Elveden	313	4	8	6	83	33	134	0	0	0	42.8
59	Springborough	365	1	11	7	69	40	128	0	0	0	35.1
60A	Aspen Estates	338	5	4	9	69	43	130	0	0	2	39.1
60B	Aspen Estates	736	1	9	3	86	40	139	1	0	0	18.9
61	Strathridge	449	2	10	9	88	46	155	0	0	1	34.7
62	Aspen Ridge	286	1	9	5	51	23	89	1	0	0	31.1
63	Wentworth	547	4	19	11	94	43	171	1	0	0	31.3
64	West Point	294	4	8	7	81	33	133	1	0	0	45.2
65	Wentworth Park	436	4	6	8	84	45	147	0	0	0	33.7
66	West Ranch	223	2	3	5	54	17	81	0	0	0	36.3
67	West Springs	403	3	4	5	68	45	125	0	0	0	31.0
68	Weston	372	6	6	8	57	49	126	1	0	0	33.9
69	Cougar Ridge Hts	355	6	13	3	47	38	107	0	0	0	30.1
70/73	Cougar Ridge Cres/Cougar Stone Court	346	7	11	8	83	31	140	0	0	0	40.5
71	Cougar Stone Gardens	380	3	9	11	76	38	137	0	0	0	36.1
72	Cougar Stone Ridge	369	14	11	13	72	47	157	1	0	0	42.5
74	East Springbank	338	5	18	8	55	28	114	0	0	0	33.7
75	Slopeview	286	1	8	9	62	27	107	1	0	0	37.4
76	Advance	0	14	49	18	375	214	670	0	0	0	
77	Mobile-Carewest/Glenmeadows/Shalem/Wentworth	0	5	15	5	119	47	191	0	0	5	
78	Mobile-Dana Village/The Manors of Signature Park	0	9	17	7	100	74	207	1	0	4	
79	Special Ballot	0	5	3	9	61	19	97	0	0	12	
	TOTAL	**31,736**	**408**	**989**	**731**	**6,969**	**4,284**	**13,381**	**27**	**3**	**40**	**42.3**

V=Valid Ballots **S=Spoiled Ballots** **D=Declined Ballots** **R=Rejected Ballots**

Province of Alberta
PROVINCIAL ELECTORAL DIVISION
OF
24 Calgary-West

AS DEFINED BY THE
ALBERTA ELECTORAL DIVISIONS ACT, 2003

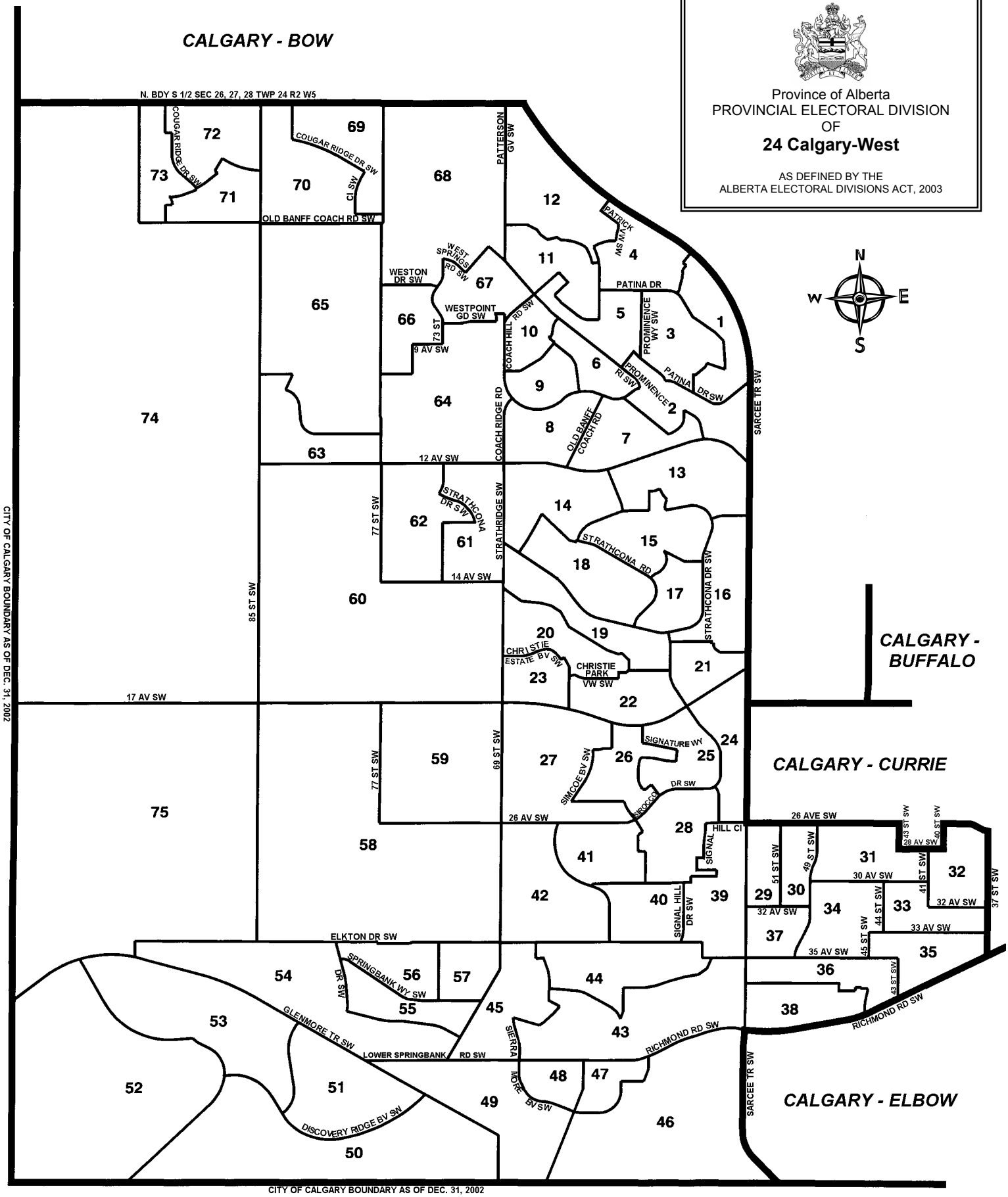

Electoral Division of Edmonton-Beverly-Clareview
General Election Statement of Official Results - November 22, 2004

POLL NUMBER	NAME OF POLL	NAMES ON LIST	BENOIT COUTURE AG	PHILIP GAMACHE AA	RAY MARTIN NDP	SAM PARMAR LIB	KEN SHIPKA SC	JULIUS YANKOWSKY PC	V	S	D	R	% VOTER TURNOUT
1	Princeton School Southwest	307	1	11	71	19	4	43	149	0	0	0	48.5
2	Princeton School West	319	2	3	98	18	1	53	175	1	0	2	55.5
3	Delwood Com League West	356	4	5	63	29	3	34	138	0	0	0	38.8
4	Delwood Com League Northwest	443	0	7	104	36	13	50	210	0	0	0	47.4
5	Delwood Com League	348	4	9	117	16	2	63	211	1	0	1	60.9
6	Princeton School North	388	2	9	93	18	3	48	173	2	0	0	44.6
7	St. Francis School South	336	5	5	73	16	6	24	129	1	0	0	38.4
8	St. Francis School South	447	1	7	73	8	1	44	134	1	0	0	30.0
9	St. Francis School North	448	2	3	72	17	7	46	147	1	0	0	32.8
10	Delwood Com League Southeast	360	2	6	82	23	6	46	165	5	0	0	45.8
11	Delwood Com League North	452	3	12	97	44	18	82	256	1	0	5	57.7
12	Belvedere Northwest	422	3	14	119	22	14	53	225	0	0	0	53.3
13	Delwood Com League East	375	2	9	119	34	14	70	248	0	0	4	67.2
14	St. Francis School	176	2	1	29	19	5	24	80	0	0	1	46.0
15	St. Francis School Southeast	388	2	4	71	22	5	24	128	2	0	0	33.0
16	St. Francis School East	292	0	12	89	12	0	33	146	3	0	3	51.0
17	Belvedere South	289	1	3	54	16	2	34	110	2	0	1	38.4
18	Belvedere West	379	3	6	100	25	13	23	170	2	0	0	44.9
19	Belvedere North	420	3	10	101	28	1	61	204	1	0	2	49.0
20	Belvedere	319	1	14	83	23	5	37	163	0	0	0	51.1
21	Belvedere Northeast	318	1	2	41	12	4	18	78	0	0	0	24.5
22	Yellowhead	215	1	6	34	9	2	18	70	1	0	0	32.6
23	Homesteader	392	1	4	86	14	3	58	166	1	0	0	42.3
24	Beacon Southeast	376	2	5	82	12	15	35	151	0	0	1	40.4
25	Beacon	319	1	5	88	10	6	51	161	2	0	0	50.5
26	Habitat	485	3	5	47	14	1	17	87	0	0	0	17.9
27	Sifton West	268	1	13	43	16	0	34	107	0	0	0	39.9
28	Mainstreet	248	1	3	26	34	2	16	82	0	0	0	33.1
29	Sifton North	397	6	10	57	11	3	40	127	0	0	1	32.2
30	Sifton	463	3	17	115	26	5	62	228	0	0	1	49.5
31	Harrison	459	6	5	101	7	4	59	182	0	0	1	39.9
32	Beacon South	321	2	3	80	10	2	47	144	0	0	0	44.9
33	Jubilee	343	1	12	77	13	7	29	139	3	0	0	40.5
34	Bernadette North	388	3	4	92	12	5	59	175	0	0	0	45.1
35	Henry	483	0	6	125	14	3	60	208	0	0	0	43.1
36	Seton South	639	1	8	133	14	1	107	264	0	0	0	41.3
37	Seton North	382	2	3	40	16	1	15	77	2	0	0	20.2
38	Seton	339	2	13	80	13	6	59	173	0	0	0	51.0
39	Homestead	393	0	4	52	11	0	32	99	0	0	0	25.2
40	Abbott Northwest	421	0	9	117	18	5	63	212	0	1	0	50.6
41	Bernadette	394	2	16	79	9	13	57	176	3	0	0	44.7
42	Abbott	431	3	4	84	21	6	52	170	3	0	2	39.9
43	Abbott N	359	6	4	53	6	0	29	98	1	0	0	27.3
44	Overlanders South	510	5	11	132	21	11	61	241	2	0	1	47.5
45	Overlanders	258	2	5	42	21	1	34	105	0	0	0	40.7
46	Hooke	616	3	12	80	20	0	52	167	0	0	0	27.1
47	Hooper	430	2	1	44	18	2	41	108	0	0	0	25.1
48	Ravine	262	3	5	68	24	1	36	137	0	0	0	52.3
49	Belmont South	403	3	7	94	23	1	59	187	4	0	0	46.4
50	Belmont Southeast	352	1	5	87	21	5	36	155	2	0	0	44.0
51	Belmont	517	3	10	100	28	7	77	225	1	0	1	43.7
52	Fitzgerald	530	4	10	137	27	2	82	262	1	0	0	49.4
53	Fitzgerald East	451	1	13	59	27	2	92	194	0	0	0	43.0
54	Kernohan	502	4	7	87	19	2	60	179	0	0	0	35.7
55	Clareview	426	2	5	131	11	6	56	211	0	0	1	49.8
56	River	477	2	8	130	24	7	64	235	0	0	0	49.3
57	Overlanders East	608	3	1	90	28	3	89	214	0	0	1	35.4
58	Abbott East	295	0	12	67	10	2	16	107	0	0	0	36.3

Province of Alberta
PROVINCIAL ELECTORAL DIVISION
OF
25 Edmonton-Beverly-Clareview

AS DEFINED BY THE
ALBERTA ELECTORAL DIVISIONS ACT, 2003

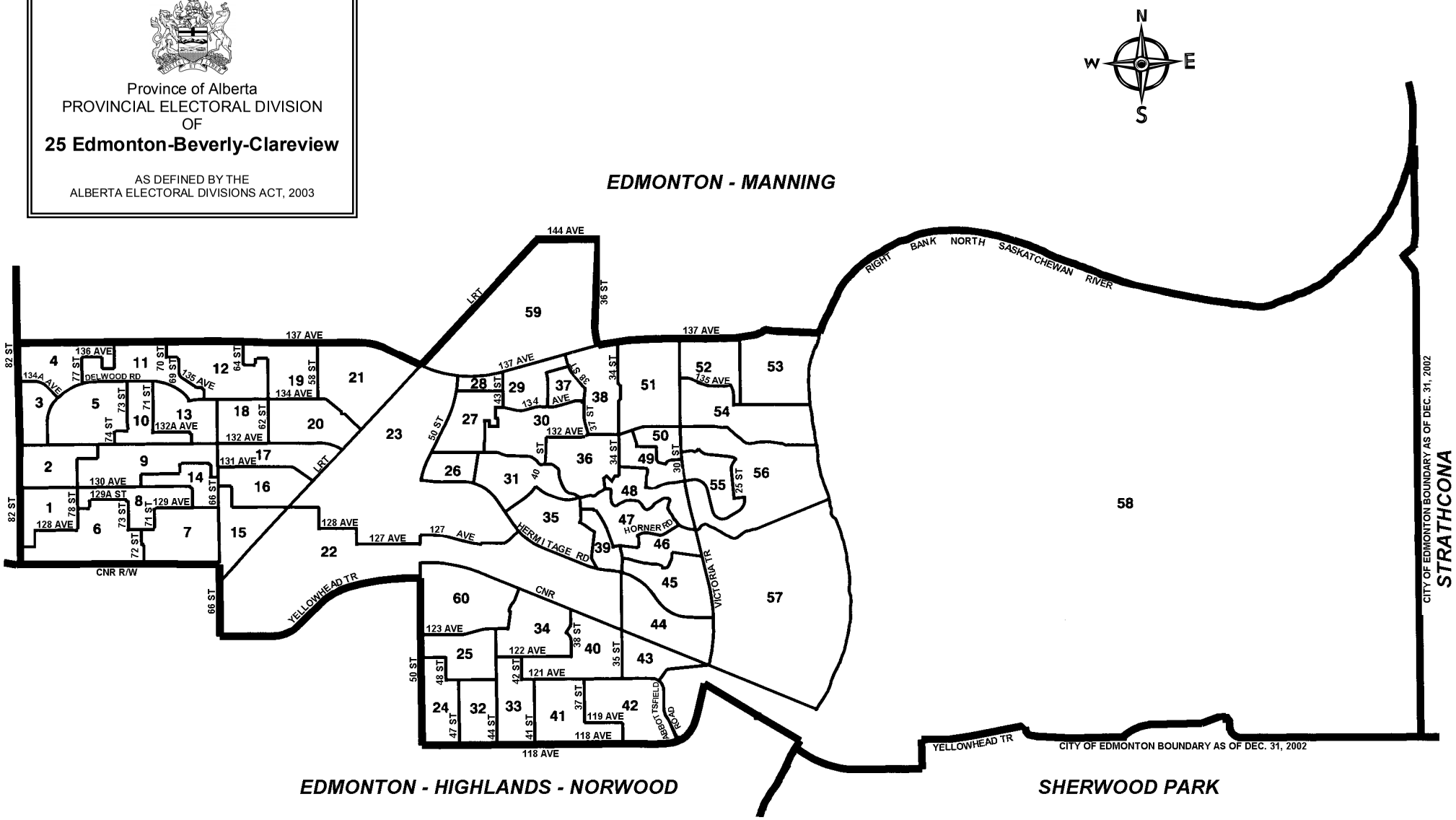

Electoral Division of Edmonton-Beverly-Clareview
General Election Statement of Official Results - November 22, 2004

POLL NUMBER	NAME OF POLL	NAMES ON LIST	BENOIT COUTURE AG	PHILIP GAMACHE AA	RAY MARTIN NDP	SAM PARMAR LIB	KEN SHIPKA SC	JULIUS YANKOWSKY PC	V	S	D	R	% VOTER TURNOUT
59	Point	499	4	7	44	20	1	33	109	0	0	0	21.8
60	Beacon North	336	5	10	98	11	1	43	168	2	0	0	50.0
61	Advance	0	2	12	271	30	6	108	429	0	0	1	
62	Mobile-Emmanuel Home	0	0	3	15	2	5	49	74	2	0	0	
63	Special Ballot	0	1	3	43	12	1	44	104	0	0	5	
	TOTAL	**23,569**	**141**	**458**	**5,259**	**1,164**	**283**	**3,041**	**10,346**	**53**	**1**	**35**	**44.0**

V=Valid Ballots **S=Spoiled Ballots** **D=Declined Ballots** **R=Rejected Ballots**

Province of Alberta
PROVINCIAL ELECTORAL DIVISION
OF
25 Edmonton-Beverly-Clareview

AS DEFINED BY THE
ALBERTA ELECTORAL DIVISIONS ACT, 2003

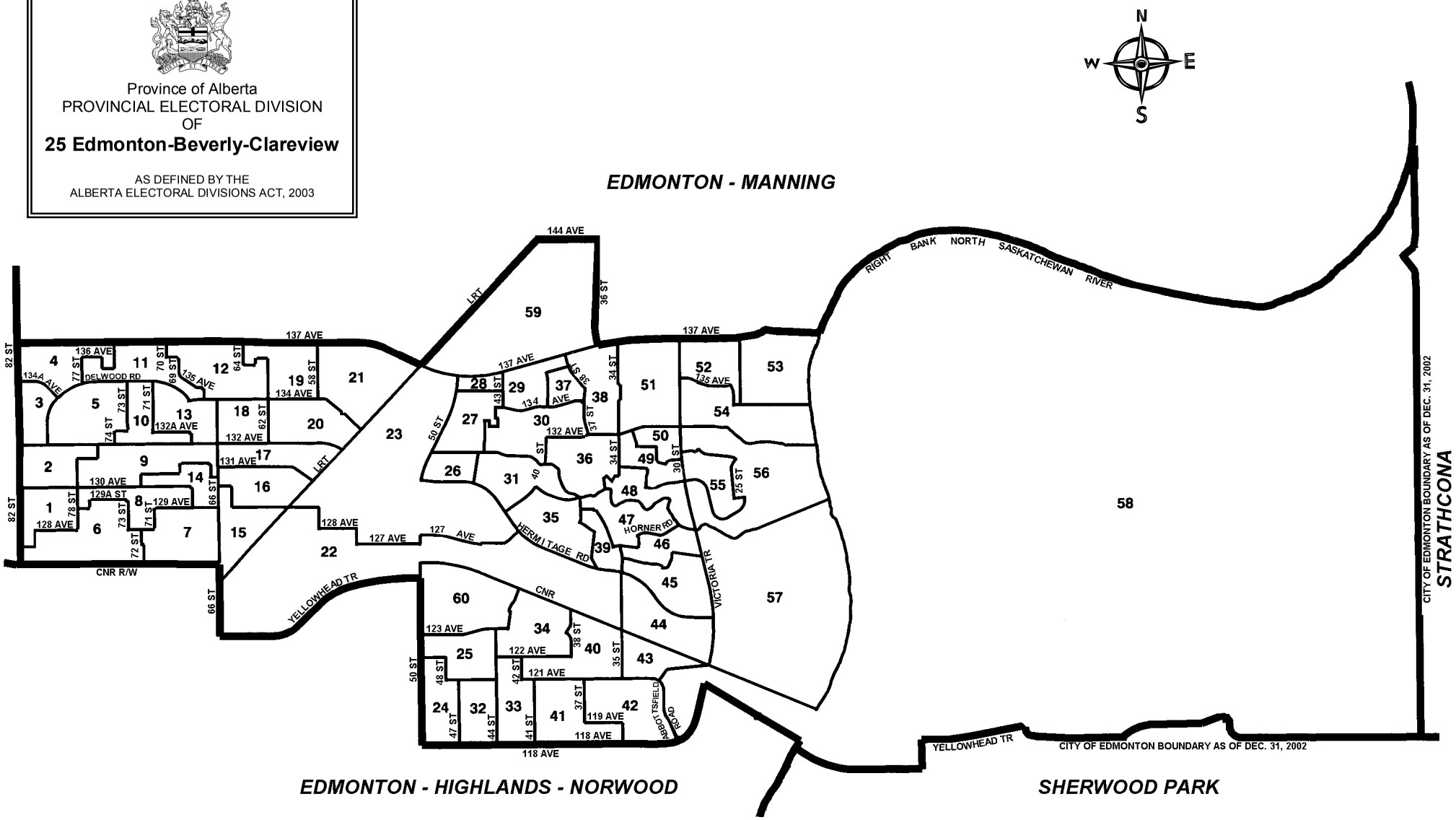

Electoral Division of Edmonton-Calder
General Election Statement of Official Results - November 22, 2004

POLL NUMBER	NAME OF POLL	NAMES ON LIST	DAVID EGGEN NDP	VICKI KRAMER AA	BRENT RATHGEBER PC	BRAD SMITH LIB	V	S	D	R	% VOTER TURNOUT
1	Winterburn	279	16	7	57	34	114	1	0	0	40.9
2	Westview 1	338	26	13	61	41	141	0	0	0	41.7
3	Westview 2	386	35	17	58	37	147	0	0	0	38.1
4	Westview 3	337	38	9	59	28	134	0	0	0	39.8
5	Westview 4	328	36	9	55	54	154	1	0	0	47.0
6	Westview 5	364	29	19	60	30	138	0	0	0	37.9
7	Yellowhead	308	47	3	62	52	164	0	0	0	53.2
8	Yellowhead South	454	48	7	89	91	235	0	0	0	51.8
9	Dovercourt 1	440	81	6	57	55	199	0	0	0	45.2
10	Dovercourt	400	50	7	64	64	185	0	0	0	46.3
11	Sherbrooke 1	350	51	4	46	61	162	0	0	1	46.6
12	Sherbrooke 2	330	36	5	43	47	131	0	0	0	39.7
13	Sherbrooke 3	618	92	9	61	60	222	1	0	0	35.9
14	Sherbrooke 4	401	58	6	79	77	220	0	0	3	55.6
15	Prince Charles 1	526	94	3	55	55	207	0	0	0	39.4
16	Prince Charles 2	382	58	5	51	29	143	5	0	1	37.7
17	Kingsway	388	79	13	56	38	186	0	0	0	47.9
18	Prince Rupert 1	225	46	4	28	45	123	2	0	0	54.7
19	Prince Rupert 2	254	45	11	36	48	140	1	0	0	55.1
20	Spruce Avenue 1	253	54	4	44	49	151	0	0	0	59.7
21	Spruce Avenue 2	234	55	8	42	32	137	0	0	0	58.5
22	Spruce Avenue 3	212	54	2	20	36	112	0	0	0	52.8
23	Westwood 1	328	35	5	35	25	100	0	0	1	30.8
24	Westwood 2	196	30	8	35	14	87	2	0	0	44.4
25	Westwood 3	359	43	4	31	26	104	0	0	0	29.0
26	Westwood 4	359	60	7	43	45	155	1	0	1	43.5
27	Westwood 5	320	76	3	54	29	162	0	0	0	50.6
28	Lauderdale 1	327	41	6	32	42	121	1	0	0	37.0
29	Lauderdale 2	374	106	10	49	21	186	0	0	2	50.3
30	Calder 1	381	88	5	45	23	161	0	0	0	42.3
31	Calder 2	367	60	9	33	23	125	0	0	0	34.1
32	Calder 3	417	43	3	34	27	107	0	0	0	25.7
33	Calder 4	389	58	6	43	37	144	0	0	1	37.3
34	Calder 5	372	93	4	76	46	219	1	0	0	58.9
35	Calder 6	404	91	1	54	33	179	0	0	1	44.6
36	Calder 7	369	80	3	50	36	169	1	0	1	46.1
37	Lauderdale 3	353	80	8	50	31	169	0	1	0	48.2
38	Lauderdale 4	340	56	9	48	51	164	0	0	0	48.2
39	Lauderdale 5	387	75	3	45	16	139	1	0	0	35.9
40	Rosslyn 1	495	106	4	77	33	220	0	0	0	44.4
41	Rosslyn 2	430	43	10	44	23	120	3	0	0	27.9
42	Kensington 1	335	77	5	54	30	166	1	0	1	49.9
43	Kensington 2	421	68	13	56	57	194	1	0	0	46.1
44	Kensington 3	442	64	9	88	49	210	1	0	0	47.5
45	Kensington 4	508	89	14	167	73	343	1	0	2	67.9
46	Kensington 5	363	55	6	68	61	190	0	0	6	54.0
47	Kensington 6	340	41	7	52	65	165	1	0	0	48.5
48	Kensington 7	292	34	11	67	46	158	0	0	2	54.8
49	Rossylyn 3	449	69	17	79	88	253	0	0	3	57.0
50	Rossylyn 4	253	37	6	48	24	115	2	6	0	47.8
51	Rossylyn 5	360	51	10	49	34	144	1	0	1	40.3
52	Wellington 1	341	53	3	71	56	183	1	0	1	54.0
53	Wellington 2	344	54	2	62	45	163	0	0	1	47.7
54	Wellington 3	268	45	4	29	25	103	0	0	1	38.8
55	Wellington 4	354	65	6	56	37	164	0	0	0	46.3
56	Wellington 5	298	54	10	56	30	150	0	0	0	50.3
57	Wellington 6	459	85	6	71	75	237	0	0	0	51.6
58	Dunvegan 1	450	57	9	62	57	185	0	0	0	41.1

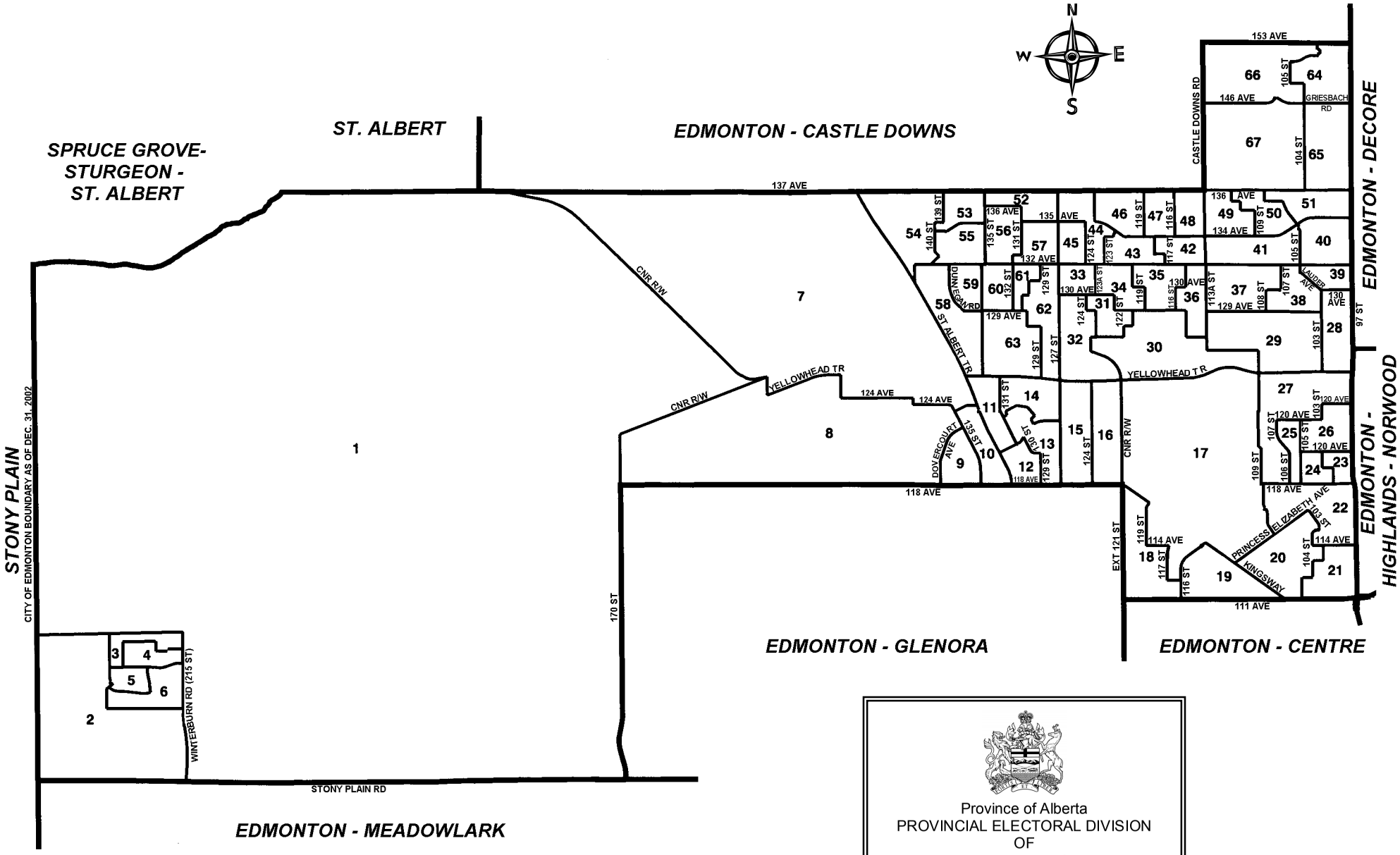
N
W
E
S
SPRUCE GROVE-
STURGEON -
ST. ALBERT
ST. ALBERT
EDMONTON - CASTLE DOWNS
EDMONTON - DECORE
EDMONTON - HIGHLANDS - NORWOOD
EDMONTON - GLENORA
EDMONTON - CENTRE
EDMONTON - MEADOWLARK
STONY PLAIN
CITY OF EDMONTON BOUNDARY AS OF DEC. 31, 2002
137 AVE
153 AVE
146 AVE
GRIESBACH RD
CASTLE DOWNS RD
CNR R/W
YELLOWHEAD TR
124 AVE
118 AVE
111 AVE
114 AVE
120 AVE
134 AVE
136 AVE
135 AVE
132 AVE
130 AVE
129 AVE
ST ALBERT TR
DOVERCOURT AVE
DUNLEVY RD
LAURIER AVE
PRINCESS ELIZABETH AVE
KINGSWAY
EXT 121 ST
170 ST
97 ST
WINTERBURN RD (215 ST)
STONY PLAIN RD
Province of Alberta
PROVINCIAL ELECTORAL DIVISION
OF
26 Edmonton-Calder
AS DEFINED BY THE
ALBERTA ELECTORAL DIVISIONS ACT, 2003

Electoral Division of Edmonton-Calder
General Election Statement of Official Results - November 22, 2004

POLL NUMBER	NAME OF POLL	NAMES ON LIST	DAVID EGGEN NDP	VICKI KRAMER AA	BRENT RATHGEBER PC	BRAD SMITH LIB	V	S	D	R	% VOTER TURNOUT
59	Dunvegan 2	407	41	2	36	66	145	0	0	1	35.9
60	Athlone 1	364	48	6	51	56	161	1	0	0	44.2
61	Athlone 2	305	39	7	22	8	76	1	0	1	25.2
62	Athlone 3	253	37	11	43	39	130	0	0	1	51.8
63	Athlone 4	334	64	10	44	41	159	2	0	0	47.6
64/67	Griesbach 1/4	182	14	2	22	15	53	0	0	0	29.1
65/66	Griesbach 2/3	257	27	8	31	12	78	0	0	0	30.4
68	Advance	0	261	15	128	130	534	1	0	3	
69	Mobile-Glenrose/Shepherd's	0	9	12	32	26	79	0	0	0	
70	Mobile-Norwood	0	17	4	21	14	56	0	0	0	
71	Mobile-Gravalle/Venta	0	32	3	22	27	84	0	0	1	
72	Mobile-Rosslyn/St. John's	0	64	10	31	26	131	7	0	0	
73	Mobile-Glenrose 2/Somerset	0	13	5	23	18	59	0	0	0	
74	Special Ballot	0	11	1	28	11	51	2	0	4	
	TOTAL	**23,153**	**4,067**	**513**	**3,730**	**2,985**	**11,295**	**44**	**7**	**41**	**49.0**

V=Valid Ballots **S=Spoiled Ballots** **D=Declined Ballots** **R=Rejected Ballots**

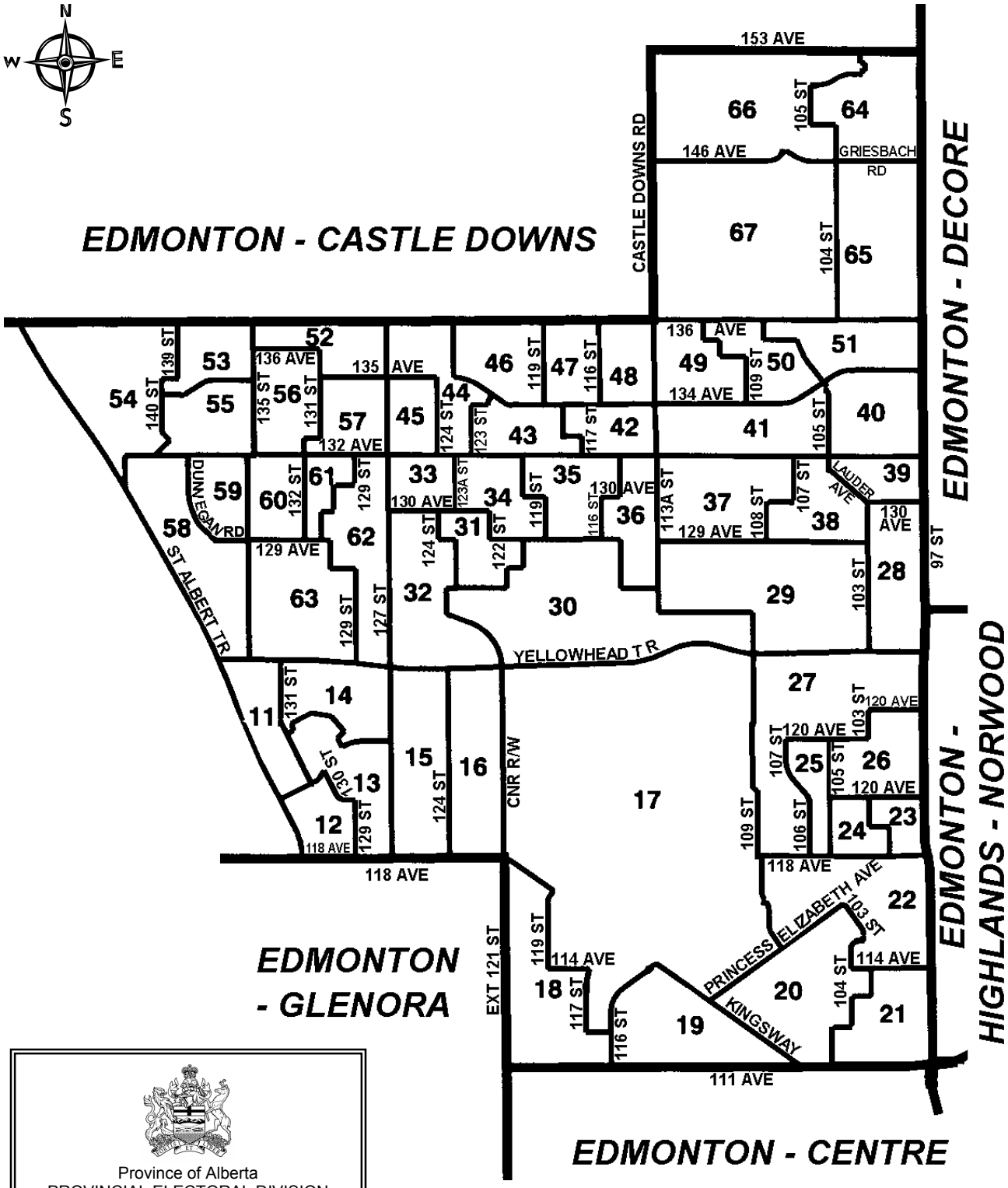

Province of Alberta
PROVINCIAL ELECTORAL DIVISION
OF
26 Edmonton-Calder

AS DEFINED BY THE
ALBERTA ELECTORAL DIVISIONS ACT, 2003

Electoral Division of Edmonton-Castle Downs
General Election Statement of Official Results - November 22, 2004

POLL NUMBER	NAME OF POLL	NAMES ON LIST	PETER CROSS NDP	CHRIS KIBERMANIS LIB	ROSS KORPI SC	THOMAS LUKASZUK PC	COLIN PRESIZNIUK AA	V	S	D	R	% VOTER TURNOUT
1	Carlisle South	451	32	39	1	78	13	163	0	0	4	37.0
2	Carlisle East	363	15	50	0	39	8	112	1	0	0	30.9
3	Carlisle Central	406	17	66	2	70	8	163	0	0	1	40.4
4	Carlisle West	349	12	50	0	44	9	115	0	0	0	33.0
5	Carlisle West	489	17	94	1	64	16	192	1	0	0	39.3
6	Carlisle North	298	11	32	0	34	9	86	0	0	2	29.5
7	Carlisle East	374	19	61	3	55	7	145	1	0	0	38.8
8	Caernarvon South	445	16	87	0	77	12	192	1	0	1	43.4
9	Caernarvon Central	433	30	69	2	80	5	186	0	0	2	43.4
10	Caernarvon Central	386	29	41	1	45	6	122	1	0	0	31.6
11	Caernarvon West	407	22	41	1	68	7	139	1	0	1	34.4
12	Caernarvon West	450	33	59	1	61	10	164	0	0	0	36.4
13	Caernarvon North	429	22	75	1	68	7	173	1	0	0	40.3
14	Caernarvon North	434	22	93	2	71	15	203	1	0	1	47.0
15	Baranow	318	11	40	1	19	6	77	0	0	1	24.5
16	Dunluce West	281	13	42	1	45	2	103	1	0	0	36.7
17	Dunluce South	449	23	66	1	96	14	200	0	0	1	44.8
18	Dunluce South	340	17	44	1	41	7	110	0	0	0	32.4
19	Dunluce South	375	19	72	1	75	10	177	1	0	0	47.2
20	Lake Beaumaris	520	13	61	1	79	10	164	0	0	1	31.7
21	Beaumaris Central	399	17	81	0	87	8	193	0	0	0	48.4
22	Beaumaris South	413	21	113	1	83	8	226	0	0	0	54.7
23	Beaumaris South	345	10	77	1	61	5	154	0	0	0	44.6
24	Beaumaris Central	562	26	65	0	72	8	171	1	0	0	30.4
25	Beaumaris East	352	10	67	0	47	2	126	0	0	3	36.6
26	Beaumaris North	367	11	41	0	42	2	96	0	0	0	26.2
27	Lorelei East	448	21	90	0	78	2	191	1	0	0	42.6
28	Lorelei Central	450	22	105	4	63	8	202	0	0	2	45.3
29	Beaumaris West	432	6	105	1	85	5	202	0	0	0	46.8
30	Lorelei West	427	16	81	2	82	9	190	0	0	0	44.5
31	Dunluce East	394	16	79	0	61	8	164	0	0	0	41.6
32	Dunluce Central	301	14	41	0	29	5	89	0	0	0	29.6
33	Dunluce North	444	25	62	1	52	4	144	2	0	1	32.7
34	Dunluce North	337	11	63	0	76	2	152	1	0	0	45.1
35	Dunluce North	320	17	40	1	48	7	113	0	0	0	35.3
36	Dunluce Central	319	11	13	1	23	2	50	2	0	0	15.7
37	Dunluce West	453	23	91	2	84	6	206	0	0	0	45.5
38	Dunluce East	485	23	78	0	86	14	201	0	0	0	41.4
39	Lorelei West	449	26	64	1	59	9	159	0	0	3	36.1
40	Lorelei North	482	14	61	1	76	12	164	0	0	0	34.0
41	Lorelei East	417	11	51	1	40	3	106	0	0	0	25.4
42	Lorelei North	348	13	56	3	45	6	123	0	0	0	35.3
43	Baturyn West	416	24	68	1	46	13	152	0	0	0	36.5
44	Baturyn South	359	12	90	0	55	9	166	0	0	0	46.2
45	Baturyn West	422	17	77	1	84	5	184	0	0	1	43.8
46	Baturyn West	412	17	63	2	76	4	162	0	0	0	39.3
47	Baturyn South	402	15	33	1	90	15	154	0	0	0	38.3
48	Baturyn East	398	29	65	1	56	10	161	0	0	0	40.5
49	Baturyn West	399	19	58	2	90	10	179	0	0	0	44.9
50	Baturyn Central	382	20	48	1	59	5	133	0	0	0	34.8
51	Baturyn North	316	20	68	0	66	5	159	0	0	1	50.6
52	Elsinore South	441	19	111	1	64	13	208	1	0	0	47.2
53	Elsinore East	256	11	37	1	51	3	103	0	0	0	40.2
54	Elsinore Central	429	15	84	2	99	12	212	1	0	0	49.4
55	Elsinore North	359	10	53	0	77	8	148	0	0	0	41.2
56	Chambery	439	18	47	3	61	4	133	0	0	0	30.3
57	Canossa East	75	3	5	0	4	0	12	0	0	0	16.0
58	Canossa Central	492	14	72	0	101	5	192	1	0	0	39.0

Province of Alberta
PROVINCIAL ELECTORAL DIVISION
OF
27 Edmonton-Castle Downs

AS DEFINED BY THE
ALBERTA ELECTORAL DIVISIONS ACT, 2003

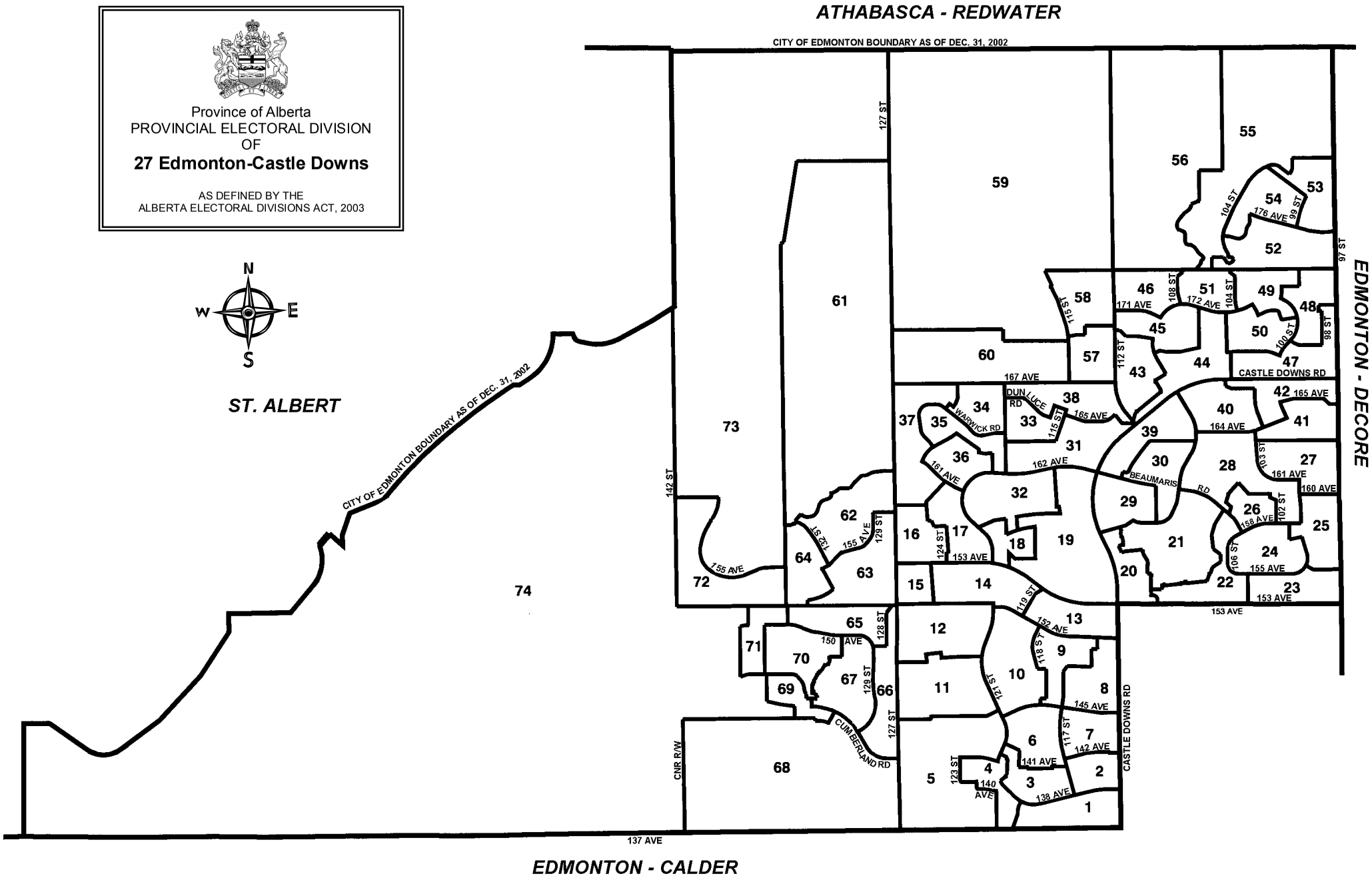

Electoral Division of Edmonton-Castle Downs
General Election Statement of Official Results - November 22, 2004

POLL NUMBER	NAME OF POLL	NAMES ON LIST	PETER CROSS NDP	CHRIS KIBERMANIS LIB	ROSS KORPI SC	THOMAS LUKASZUK PC	COLIN PRESIZNIUK AA	V	S	D	R	% VOTER TURNOUT
59	Canossa North	349	20	71	0	45	6	142	0	0	0	40.7
60	Canossa West	202	4	24	0	22	0	50	1	0	0	24.8
61	The Pallisades	513	13	52	1	46	6	118	0	0	1	23.2
62	Oxford East	520	9	94	0	70	6	179	0	0	0	34.4
63	Oxford South	465	5	46	0	52	8	111	0	0	0	23.9
64	Oxford West	467	11	74	0	62	17	164	0	0	1	35.3
65	Cumberland North	487	21	45	1	66	8	141	2	0	0	29.0
66	Cumberland East	452	18	48	0	91	7	164	0	0	0	36.3
67	Cumberland Central	481	13	68	0	64	4	149	0	0	0	31.0
68	Hudson	458	15	77	3	71	9	175	1	0	0	38.2
69	Cumberland South	227	15	38	0	57	6	116	3	0	0	51.1
70	Cumberland Central	315	6	63	1	52	6	128	0	0	1	41.0
71	Cumberland West	285	11	46	1	30	2	90	0	0	0	31.6
72	Carlton South	500	25	65	1	44	5	140	2	0	0	28.0
73	Carlton North	259	5	23	2	19	5	54	1	0	0	20.8
74	Rampart	308	14	46	2	41	6	109	1	0	0	35.4
75	Advance	0	55	319	4	390	32	800	2	0	0	
76	Mobile-Lions Senior Center	0	18	60	0	45	8	131	0	0	0	
77	Mobile-Grace Manor	0	5	15	3	21	2	46	0	0	4	
78	Mobile-Castlebrook	0	2	4	1	1	1	9	1	0	0	
79	Special Ballot	0	9	56	1	66	5	137	0	0	19	
	TOTAL	**29,226**	**1,314**	**5,019**	**78**	**5,022**	**586**	**12,019**	**34**	**0**	**52**	**41.3**

V=Valid Ballots **S=Spoiled Ballots** **D=Declined Ballots** **R=Rejected Ballots**

Province of Alberta
PROVINCIAL ELECTORAL DIVISION
OF
27 Edmonton-Castle Downs

AS DEFINED BY THE
ALBERTA ELECTORAL DIVISIONS ACT, 2003

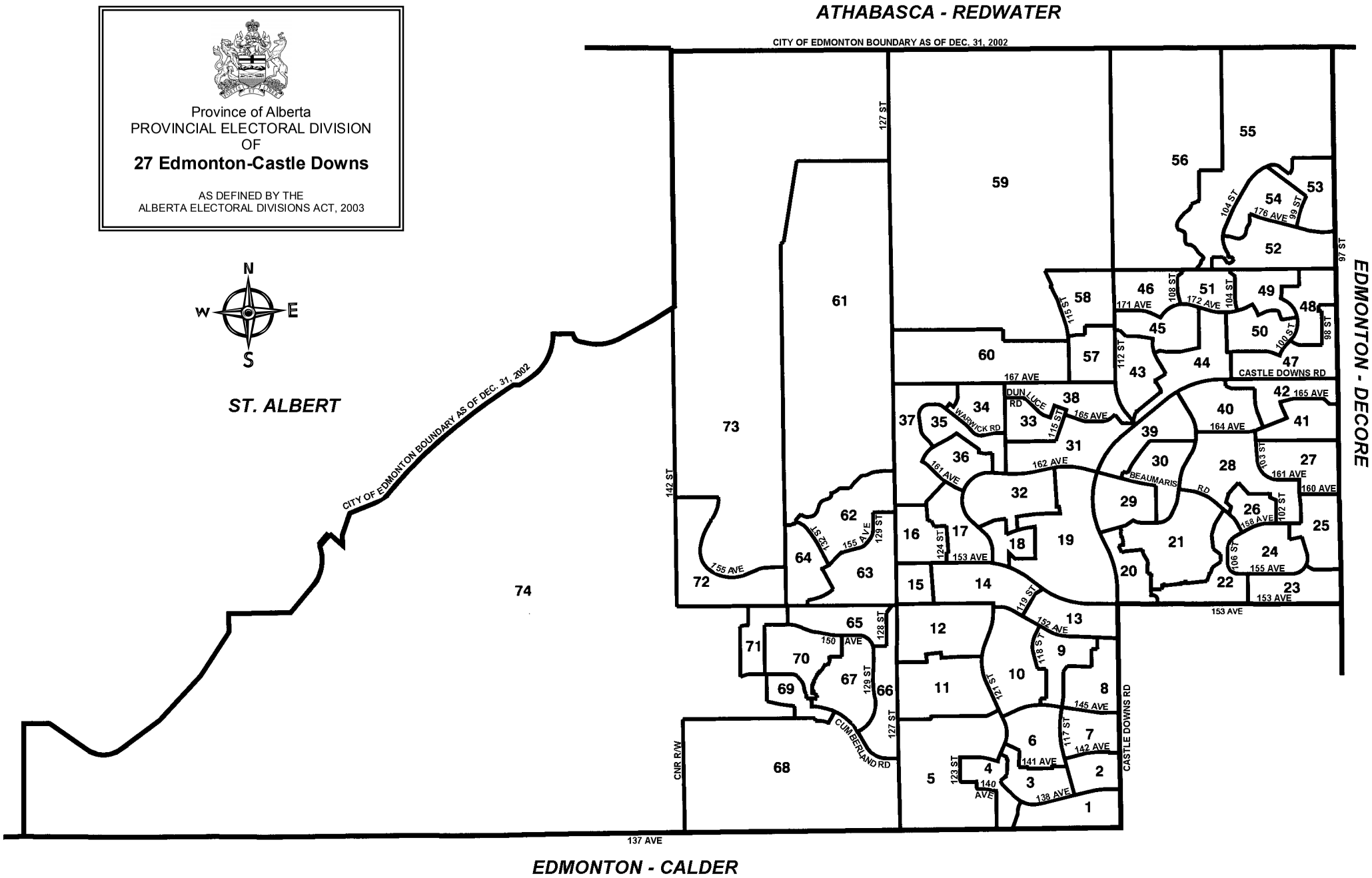

Electoral Division of Edmonton-Centre
General Election Statement of Official Results - November 22, 2004

POLL NUMBER	NAME OF POLL	NAMES ON LIST	MARY ELIZABETH ARCHER NDP	LAURIE BLAKEMAN LIB	TONY CATERINA AA	LINDA CLEMENTS SC	DAVID J. PARKER AG	DON WEIDEMAN PC	V	S	D	R	% VOTER TURNOUT
1	Boundary Northwest	257	21	69	4	1	2	29	126	0	0	0	49.0
2	Queen Mary Park	419	19	107	13	3	9	51	202	0	0	0	48.2
3	Hudson Bay Reserve # 1	479	34	111	13	2	12	51	223	1	0	0	46.6
4	Queen Mary School	173	12	35	3	1	7	9	67	0	0	0	38.7
5	McDougall	322	13	39	3	0	2	23	80	0	0	0	24.8
6	Armoury	223	11	41	1	0	4	16	73	0	0	0	32.7
7	Kingsway	257	9	27	1	2	0	13	52	0	0	0	20.2
8	Armoury South	309	8	30	1	2	1	9	51	0	0	0	16.5
9	South St. Joseph	320	30	47	3	1	4	19	104	0	0	0	32.5
10	St. Joseph	332	19	47	4	4	4	19	97	1	0	0	29.2
11	Hudson Bay Reserve # 2	229	15	46	0	1	5	14	81	0	0	0	35.4
12	The Point	505	26	135	6	1	4	65	237	0	0	1	47.1
13	Oliver	439	26	64	6	4	8	36	144	1	0	0	32.8
14	Oliver East	267	25	56	7	1	6	24	119	5	0	1	44.9
15A	Grant MacEwen A	374	16	44	7	2	1	24	94	0	1	0	25.4
15B	Grant MacEwen B	125	0	12	0	1	1	8	22	0	0	0	17.6
16	Boundary East	182	14	24	7	1	4	14	64	2	0	1	35.7
17	Churchill Square	292	19	64	7	4	7	26	127	0	0	3	44.5
18	City Centre	430	15	107	3	1	8	24	158	0	0	0	36.7
19	AVC	327	18	62	2	0	6	31	119	0	0	0	36.4
20A	Railtown East A	216	9	67	2	1	3	33	115	1	0	0	53.2
20B	Railtown East B	190	9	26	2	2	1	20	60	0	0	1	32.1
21A/21B	Railtown South	408	11	32	0	0	1	14	58	0	0	0	14.2
21C	Railtown North	186	8	35	2	0	1	21	67	0	0	0	36.0
22	Kitchener Park	312	20	83	3	0	3	30	139	0	0	0	44.6
23	Kitchener Park North	260	21	85	4	0	2	24	136	0	0	1	52.7
24	Oliver South	424	24	107	6	0	3	28	168	1	0	2	40.1
25	Oliver School	218	10	53	1	1	3	24	92	0	0	0	42.2
26	Oliver School West	401	30	106	5	8	5	78	232	3	1	9	60.3
27	Paul Kane Park	441	22	106	3	0	7	30	168	1	0	0	38.1
28	Stony Plain Road	398	29	77	9	1	8	18	142	1	0	0	35.7
29	Boundary West	353	23	116	1	2	5	44	191	0	0	1	54.4
30	Jasper North	349	20	74	0	1	4	17	116	1	1	2	34.1
31	Paul Kane Park South	432	17	86	1	2	6	46	158	2	0	0	36.6
32	Synagogue	369	18	76	4	1	7	34	140	1	0	0	37.9
33	Synagogue East	305	7	97	1	0	2	35	142	2	0	0	46.6
34	Oliver School South	303	18	70	3	0	3	32	126	0	0	1	41.9
35	Hull	221	9	48	1	2	2	21	83	1	0	0	37.6
36	East Hull	321	20	71	3	0	3	19	116	0	0	0	36.1
37	Kitchener Park South	448	28	130	6	1	2	48	215	0	0	2	48.4
38	Basilica North	655	25	131	8	0	6	48	218	1	0	0	33.3
39	General North	141	8	29	1	0	6	12	56	0	0	1	40.4
40	Notley Park	311	20	69	1	2	2	28	122	1	0	0	39.2
41	Basilica	312	20	90	5	1	5	27	148	1	0	1	47.8
42	Basilica South	422	12	160	6	1	5	56	240	0	0	2	57.3
43	Edmonton General	385	26	158	5	2	9	51	251	2	0	0	65.2
44	General East	435	19	97	2	1	8	23	150	1	1	0	34.7
45	Rail View	474	13	99	1	1	3	38	155	0	0	0	32.7
46	Jasper South	158	14	39	3	0	6	23	85	0	0	6	57.6
47	Veterans Park	341	28	90	3	1	11	24	157	0	0	0	46.0
48	Rossdale	189	6	31	0	0	3	21	61	0	0	1	32.8
49	South Rossdale	368	16	168	5	0	11	61	261	0	0	0	70.9
50	Hill View	419	12	73	4	0	4	41	134	1	0	0	32.0
51	McKay North	300	10	86	0	2	4	28	130	3	0	0	43.3
52	Hilltop	285	17	98	4	1	3	29	152	1	0	2	54.0
53	McKay Avenue	301	17	96	3	0	5	39	160	0	0	1	53.5
54	McKay South	193	18	37	1	0	4	15	75	0	0	0	38.9
55	Government View	276	15	49	2	2	4	28	100	0	0	0	36.2
56	McKay West	135	9	31	2	0	2	23	67	1	0	0	49.6
57	Government View North	280	21	59	1	3	2	22	108	0	0	0	38.6
58	Boundary South	409	15	142	4	0	5	60	226	2	0	0	55.3
59	Grandin	279	8	105	3	0	6	28	150	0	0	0	53.8

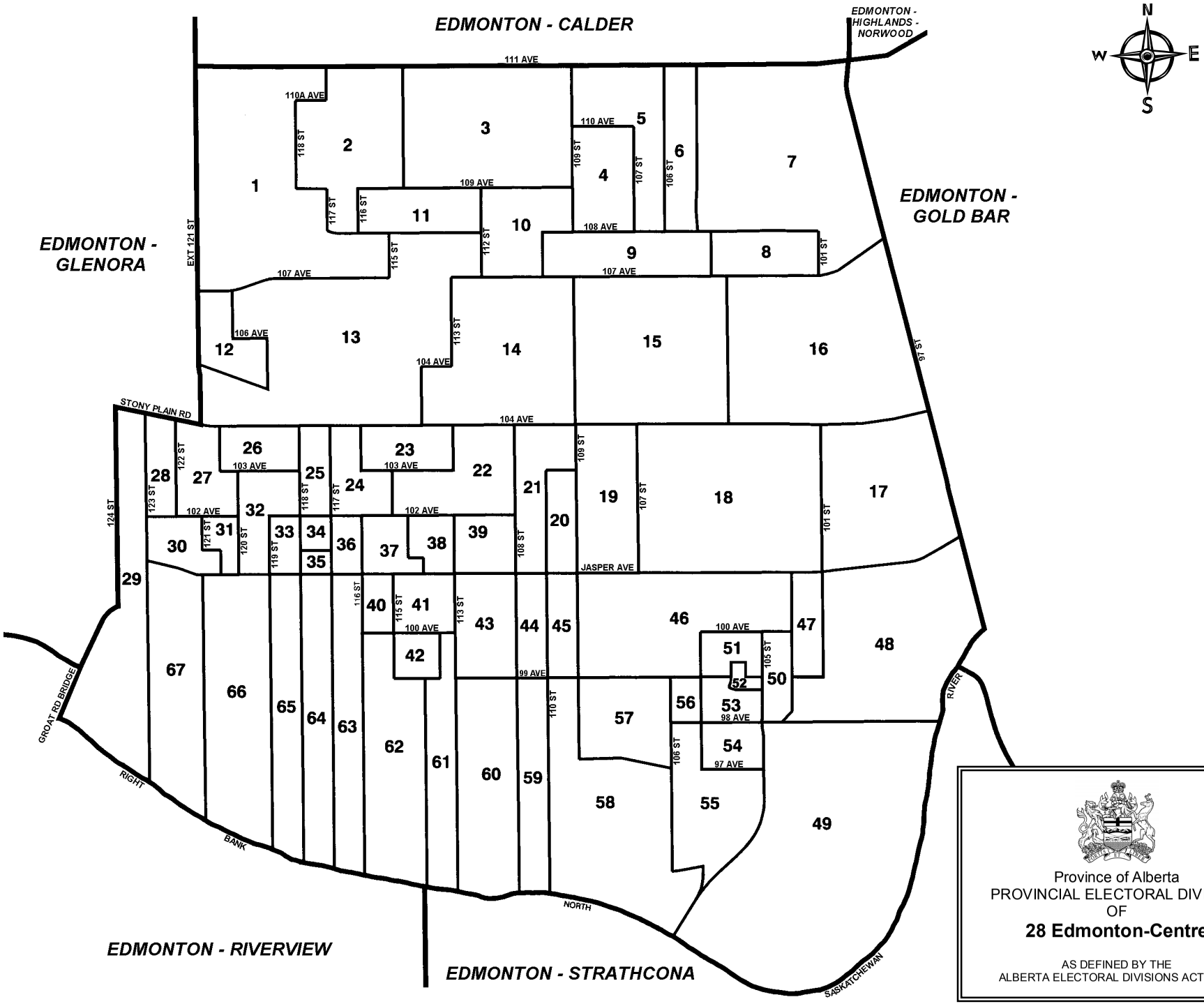

Province of Alberta
PROVINCIAL ELECTORAL DIVISION
OF
28 Edmonton-Centre

AS DEFINED BY THE
ALBERTA ELECTORAL DIVISIONS ACT, 2003

Electoral Division of Edmonton-Centre
General Election Statement of Official Results - November 22, 2004

POLL NUMBER	NAME OF POLL	NAMES ON LIST	MARY ELIZABETH ARCHER NDP	LAURIE BLAKEMAN LIB	TONY CATERINA AA	LINDA CLEMENTS SC	DAVID J. PARKER AG	DON WEIDEMAN PC	V	S	D	R	% VOTER TURNOUT
60	West Grandin	415	20	149	3	1	9	54	236	0	0	2	57.3
61	Bridge View	339	12	87	6	2	2	43	152	0	0	0	44.8
62	Panorama	135	1	35	0	1	1	30	68	1	0	0	50.4
63	Gazebo Park	366	10	84	5	0	1	45	145	0	0	0	39.6
64	Golf View	245	2	92	0	0	3	51	148	2	0	1	60.8
65	Victoria Park	293	6	122	4	1	0	44	177	1	0	0	60.4
66	Valley View	324	19	68	2	2	4	48	143	0	0	1	44.4
67	Top of the Valley	361	13	104	4	0	3	50	174	0	0	0	48.2
68	Advance	0	52	313	14	6	11	140	536	3	0	1	
69	Mobile-St. Joachim/Tegler/Rosedale Manor	0	18	131	8	4	2	36	199	4	0	0	
70	Mobile-Ansgar/Rosedale Estates	0	29	107	4	6	4	56	206	0	0	8	
71	Mobile-Churchill/Dnipro/Excel Society	0	13	69	2	2	1	52	139	1	0	2	
72	Mobile-Royal Alexandra Hospital 1	0	23	26	7	3	3	36	98	0	0	2	
73	Mobile-Royal Alexandra Hospital 2	0	15	29	6	5	1	21	77	2	0	6	
74	Mobile-Edmonton General Hospital 1	0	10	17	1	3	2	14	47	0	0	1	
75	Mobile-Edmonton General Hospital 2	0	4	22	2	3	2	11	44	0	1	0	
76	Mobile-Edmonton General Hospital 3	0	8	17	0	1	3	12	41	0	2	2	
77	Mobile-Edmonton General Hospital 4	0	1	15	0	1	1	5	23	0	0	0	
78	Special Ballot	0	11	67	0	0	0	28	106	0	0	9	
	TOTAL	**22,362**	**1,319**	**6,203**	**280**	**112**	**333**	**2,622**	**10,869**	**52**	**7**	**74**	**49.0**

V=Valid Ballots **S=Spoiled Ballots** **D=Declined Ballots** **R=Rejected Ballots**

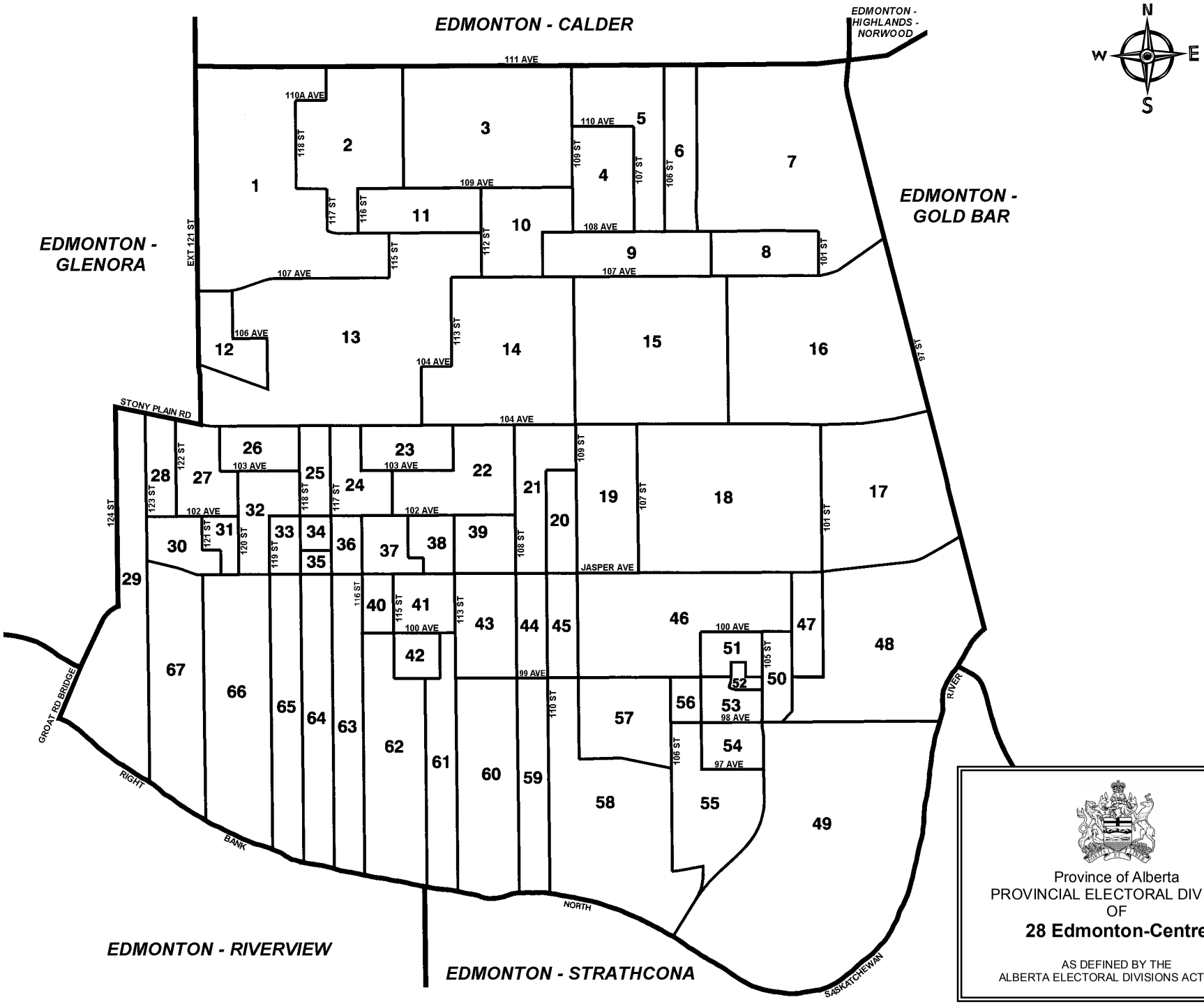

Province of Alberta
PROVINCIAL ELECTORAL DIVISION
OF
28 Edmonton-Centre

AS DEFINED BY THE
ALBERTA ELECTORAL DIVISIONS ACT, 2003

Electoral Division of Edmonton-Decore
General Election Statement of Official Results - November 22, 2004

POLL NUMBER	NAME OF POLL	NAMES ON LIST	SHIRLEY BARG NDP	BILL BONKO LIB	GEOFFREY CHEVRIER SC	GARY MASYK AA	WALTER SZWENDER PC	V	S	D	R	% VOTER TURNOUT
1	Killarney 01	437	32	29	2	15	31	109	1	0	1	25.2
2	Killarney 02	388	25	85	3	13	43	169	0	0	0	43.6
3	Killarney 03	437	39	70	2	6	40	157	0	0	0	35.9
4	Killarney 04	349	32	62	0	12	33	139	0	0	0	39.8
5	Killarney 05	347	23	57	1	5	37	123	0	0	0	35.4
6	Killarney 06	496	34	63	5	24	42	168	0	0	2	34.3
7	Glengarry 07	405	25	79	4	23	56	187	0	0	0	46.2
8	Glengarry 08	422	34	120	0	16	43	213	0	0	0	50.5
9	Glengarry 09	352	19	97	2	20	32	170	0	0	0	48.3
10	Glengarry 10	269	13	38	1	11	19	82	0	0	1	30.9
11	Glengarry 11	390	39	73	4	14	46	176	0	0	0	45.1
12	Glengarry 12	370	10	107	3	9	62	191	0	0	0	51.6
13	Northmount 13	341	12	75	0	11	43	141	0	0	0	41.3
14	Northmount 14	311	9	78	0	9	45	141	2	0	0	45.3
15	Northmount 15	555	37	96	1	22	72	228	0	0	1	41.3
16	Northmount 16	445	30	46	5	14	26	121	1	0	0	27.2
17	Northmount 17	457	21	127	1	15	51	215	1	0	1	47.3
18	Evansdale 18	359	23	79	0	12	53	167	0	0	1	46.8
19	Evansdale 19	309	19	32	0	6	16	73	1	0	0	23.6
20	Evansdale 20	326	13	29	3	3	6	54	0	0	0	16.6
21	Evansdale 21	472	14	27	0	9	7	57	1	0	0	12.1
22	Evansdale 22	442	31	91	5	24	58	209	0	0	0	47.3
23	Evansdale 23	385	27	84	0	17	45	173	0	0	1	45.2
24	Evansdale 24	389	35	62	1	18	69	185	0	0	3	48.3
25	Evansdale 25	461	41	118	1	13	63	236	2	0	0	51.2
26	Evansdale 26	348	30	74	2	6	45	157	0	0	4	46.3
27	Belle Rive 27	243	4	35	0	3	17	59	0	0	1	24.7
28	Belle Rive 28	505	21	89	3	11	42	166	0	0	1	33.1
29	Belle Rive 29	423	9	76	0	11	42	138	0	0	1	32.9
30	Belle Rive 30	442	24	54	2	8	48	136	0	0	1	31.0
31	Mayliewan 31	534	26	87	3	13	56	185	0	0	1	34.8
32	Mayliewan 32	460	15	85	2	14	45	161	0	0	0	35.0
33	Mayliewan 33	510	34	100	2	8	54	198	0	0	0	38.8
34	Mayliewan 34	359	24	33	0	6	26	89	0	0	0	24.8
35	Mayliewan 35	477	16	68	0	11	52	147	2	0	0	30.8
36	McLeod Park 36	371	27	69	1	10	46	153	0	0	0	41.2
37	McLeod Park 37	422	30	68	0	8	44	150	0	0	0	35.5
38	McLeod Park 38	380	33	51	0	6	51	141	0	0	0	37.1
39	Mayliewan 39	571	44	78	3	22	81	228	0	0	0	39.9
40	McLeod Park 40	397	14	55	1	15	51	136	0	0	0	34.3
41	Mayliewan 41	466	31	42	1	17	47	138	0	0	0	29.6
42	Mayliewan 42	350	14	36	0	6	31	87	1	0	4	26.0
43	Mayliewan 43	385	19	62	0	10	29	120	0	0	0	31.2
44	Belle Rive 44	417	11	68	0	17	40	136	1	0	0	32.6
45	Belle Rive 45	391	18	65	0	14	52	149	0	0	0	38.1
46	Belle Rive 46	489	38	58	0	11	38	145	0	0	0	29.7
47	Belle Rive 47	463	30	62	1	13	77	183	0	0	3	40.2
48	Belle Rive 48	318	11	28	0	9	28	76	0	0	0	23.9
49	Mayliewan 49	336	21	43	3	9	54	130	0	0	2	39.3
50	Mayliewan 50	257	12	39	0	2	18	71	4	0	0	27.6
51	Lago Lindo 51	498	19	57	2	15	63	156	0	0	1	31.5
52	Lago Lindo 52	331	16	60	1	8	62	147	0	0	0	44.4
53	Lago Lindo 53	244	11	28	1	7	26	73	0	0	0	29.9
54	Lago Lindo 54	358	15	60	0	15	38	128	1	0	0	35.8
55	Lago Lindo 55	575	43	95	3	26	72	239	0	0	1	41.7
56	Lago Lindo 56	439	26	78	1	26	51	182	4	0	0	41.5
57	Lago Lindo 57	480	20	102	2	13	63	200	0	0	2	42.1
58	Lago Lindo 58	473	31	76	3	16	51	177	3	0	0	37.4

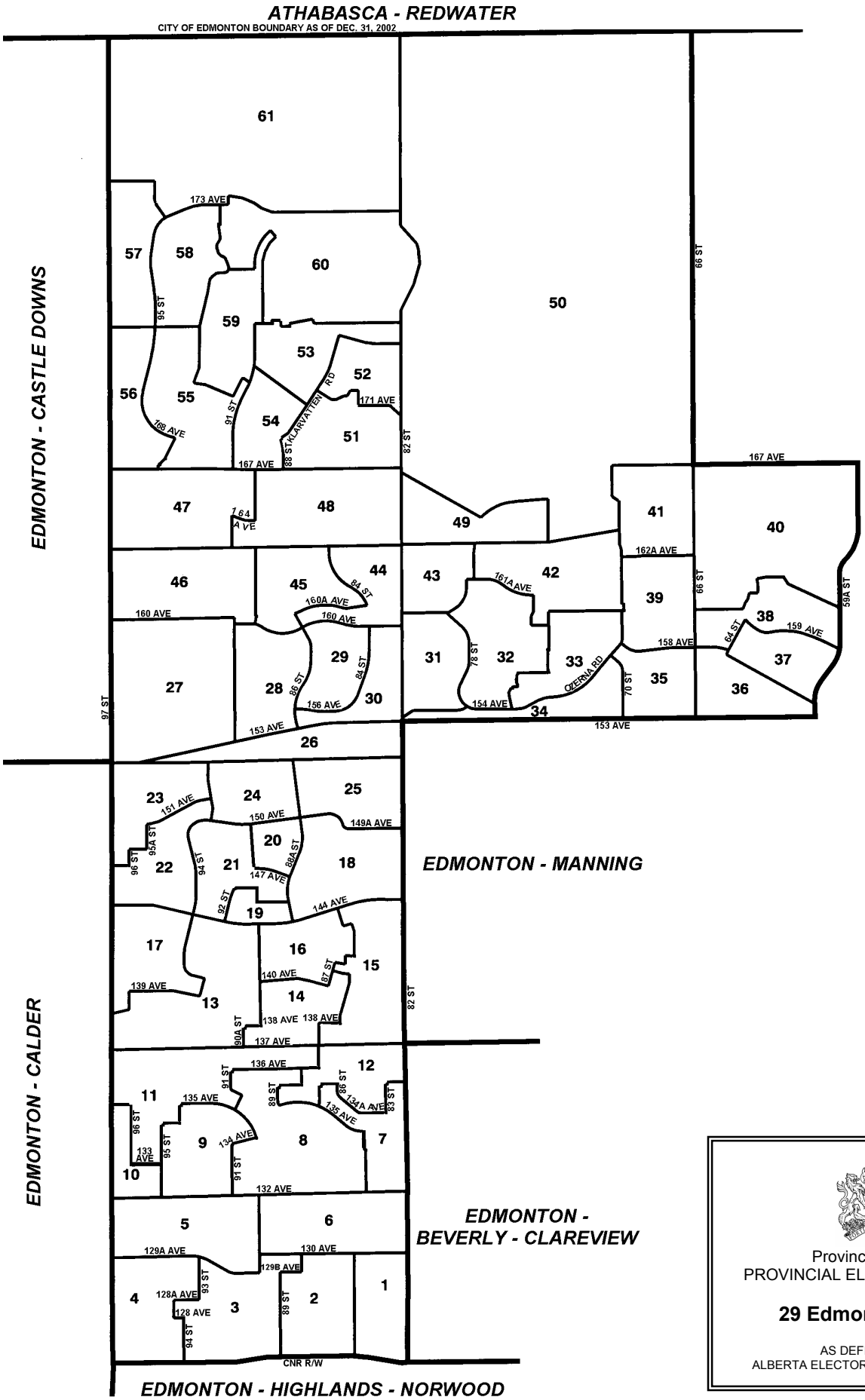

Province of Alberta
PROVINCIAL ELECTORAL DIVISION
OF
29 Edmonton-Decore

AS DEFINED BY THE
ALBERTA ELECTORAL DIVISIONS ACT, 2003

Electoral Division of Edmonton-Decore
General Election Statement of Official Results - November 22, 2004

POLL NUMBER	NAME OF POLL	NAMES ON LIST	SHIRLEY BARG NDP	BILL BONKO LIB	GEOFFREY CHEVRIER SC	GARY MASYK AA	WALTER SZWENDER PC	V	S	D	R	% VOTER TURNOUT
59	Lago Lindo 59	513	22	97	2	16	77	214	2	0	4	42.5
60	Lago Lindo 60	282	19	56	1	10	37	123	1	0	0	43.6
61	Lago Lindo 61	314	20	38	1	17	38	114	0	0	0	36.3
62	Advance	0	62	249	4	48	169	532	0	0	1	
63	Mobile-Casa Romana/Polish Hall	0	8	17	1	2	63	91	0	0	0	
64	Mobile-Dickensfield	0	14	29	1	4	18	66	1	0	0	
65	Special Ballot	0	6	43	0	7	27	83	1	0	10	
	TOTAL	**24,735**	**1,525**	**4,434**	**91**	**831**	**3,007**	**9,888**	**30**	**0**	**48**	**40.2**

V=Valid Ballots **S=Spoiled Ballots** **D=Declined Ballots** **R=Rejected Ballots**

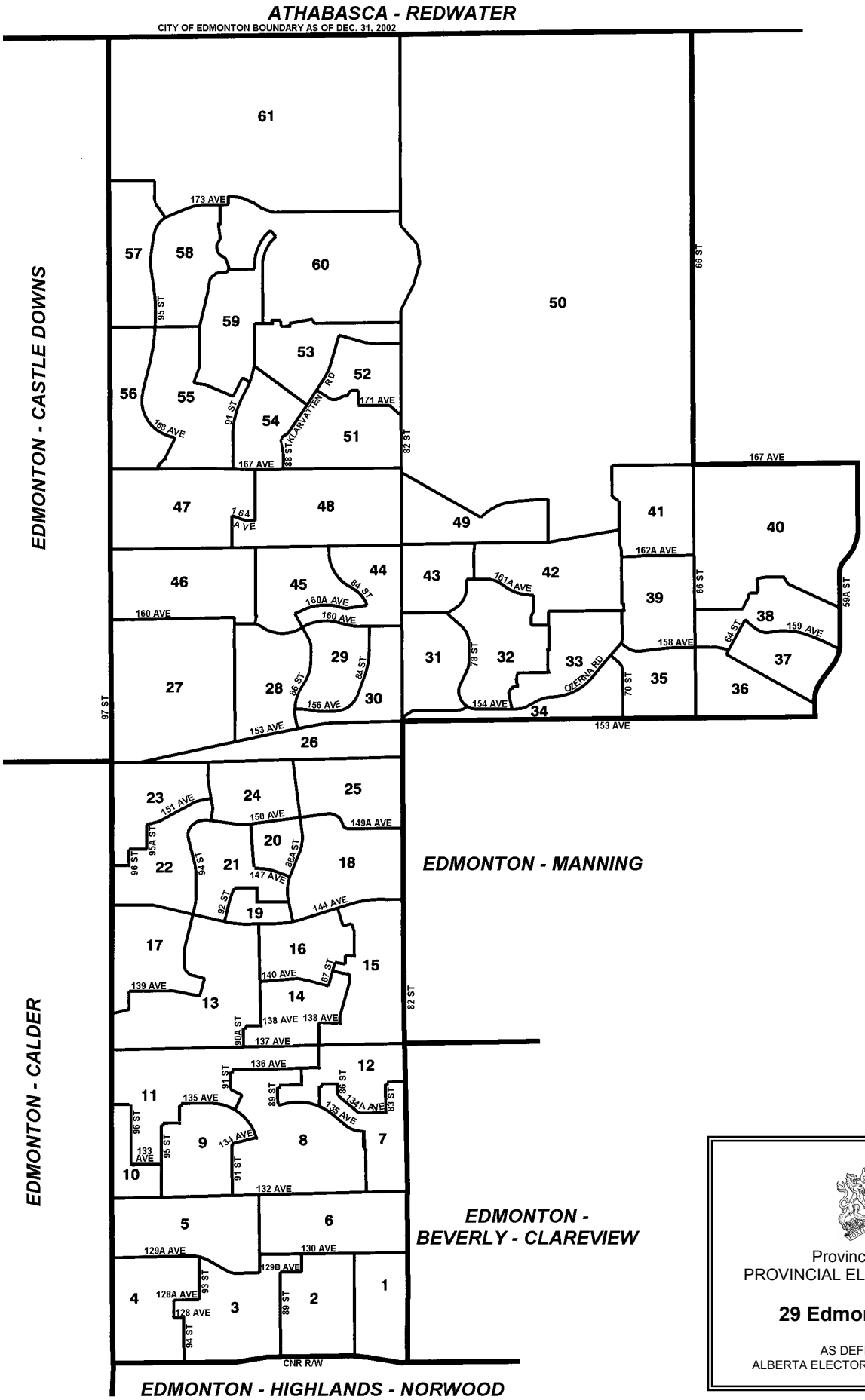

Province of Alberta
PROVINCIAL ELECTORAL DIVISION
OF
29 Edmonton-Decore

AS DEFINED BY THE
ALBERTA ELECTORAL DIVISIONS ACT, 2003

Electoral Division of Edmonton-Ellerslie
General Election Statement of Official Results - November 22, 2004

POLL NUMBER	NAME OF POLL	NAMES ON LIST	BHARAT AGNIHOTRI LIB	MARILYN ASSHETON-SMITH NDP	GURNAM DODD PC	AMELIA MACIEJEWSKI SC	ELEANOR MAROES AA	V	S	D	R	% VOTER TURNOUT
1	Meyonohk	431	62	45	71	4	28	210	0	0	0	48.7
2	Meyonohk	480	67	41	57	1	11	177	1	0	2	37.3
3	Meyonohk	332	49	41	39	5	11	145	5	0	1	44.0
4	Meyonohk	368	48	45	59	4	14	170	0	0	0	46.2
5	Meyonohk	385	41	29	56	1	19	146	0	0	0	37.9
6A	Tawa	448	66	38	51	6	13	174	0	0	1	39.1
6B	Tawa	426	45	37	66	9	23	180	0	3	0	43.0
7	Satoo	428	70	41	53	4	22	190	0	0	0	44.4
8	Satoo	422	72	48	61	6	23	210	2	1	0	50.0
9	Satoo	390	59	44	63	10	13	189	0	0	1	48.7
10	Satoo	369	62	40	38	2	9	151	0	0	0	40.9
11	Satoo	405	61	35	67	7	21	191	0	0	1	47.4
12	Satoo	415	38	38	39	8	19	142	1	0	0	34.2
13	Ekota	367	38	41	32	5	14	130	0	0	0	35.4
14	Ekota	345	63	41	55	8	10	177	0	0	0	51.3
15	Ekota	350	43	33	37	4	20	137	0	0	1	39.4
16	Ekota	364	50	31	41	2	13	137	0	0	0	37.6
17	Ekota	368	67	40	45	6	16	174	0	0	0	47.3
18	Menisa	458	48	28	58	2	46	182	0	0	0	39.7
19	Menisa	405	61	36	66	8	26	197	1	0	0	48.6
20	Menisa	410	55	43	61	2	44	205	0	0	0	50.0
21	Menisa	374	56	54	56	5	19	190	0	0	0	50.8
22	Menisa	316	54	31	31	6	13	135	3	0	0	42.7
23	Meyokumin	486	60	43	48	1	5	157	0	0	0	32.3
24	Meyokumin	410	56	36	34	1	14	141	0	0	1	34.6
25	Meyokumin	362	60	38	39	4	15	156	0	0	1	43.4
26	Meyokumin	413	54	37	46	4	12	153	0	0	0	37.0
27	Meyokumin	357	54	40	42	2	27	165	1	0	0	46.2
28	Sakaw	439	78	34	59	4	21	196	0	0	0	44.6
29	Sakaw	413	62	30	52	2	18	164	1	0	1	40.0
30	Sakaw	444	73	41	43	5	22	184	0	0	1	41.7
31	Sakaw	306	39	34	26	0	4	103	0	0	1	34.0
32	Sakaw	356	49	41	57	3	20	170	2	0	0	47.8
33	Sakaw	320	43	35	42	3	9	132	0	0	0	41.3
34	Sakaw	352	48	29	54	3	25	159	0	0	1	45.5
35	Pollard Meadows	454	64	34	61	4	13	176	1	0	2	39.2
36	Pollard Meadows	475	61	40	52	7	17	177	0	0	0	37.3
37	Pollard Meadows	424	65	41	52	4	6	168	0	0	0	39.6
38	Pollard Meadows	459	40	27	31	1	9	108	0	0	1	23.7
39	Pollard Meadows	256	26	20	21	1	4	72	0	0	0	28.1
40	Pollard Meadows	427	68	45	60	2	13	188	0	0	2	44.5
41	Pollard Meadows	279	33	18	29	4	11	95	0	0	0	34.1
42	Daly Grove	285	41	17	40	2	6	106	0	0	0	37.2
43	Daly Grove	361	37	27	49	5	12	130	0	0	1	36.3
44	Daly Grove	532	65	60	74	3	14	216	0	0	1	40.8
45	Daly Grove	504	61	32	47	5	8	153	0	0	1	30.6
46	Daly Grove	336	31	31	25	4	14	105	0	0	0	31.3
47	Daly Grove	324	47	35	50	1	10	143	0	0	0	44.1
48	Crawford Plains	441	51	50	50	3	21	175	1	0	0	39.7
49	Crawford Plains	478	65	40	51	5	20	181	2	0	0	37.9
50	Crawford Plains	498	67	35	74	1	18	195	0	0	0	39.2
51	Crawford Plains	264	17	22	28	3	9	79	0	2	0	30.7
52	Crawford Plains	346	55	42	42	0	13	152	0	0	0	43.9
53	Crawford Plains	337	45	23	35	6	11	120	2	1	0	35.9
54	Crawford Plains	423	68	49	50	5	20	192	0	0	1	45.6
55	Ellerslie Crossing	232	18	12	17	0	4	51	0	0	1	22.4
56	Ellerslie Crossing	295	27	27	32	1	2	89	0	0	0	30.2
57	Ellerslie Crossing	275	20	10	34	4	4	72	0	0	0	26.2

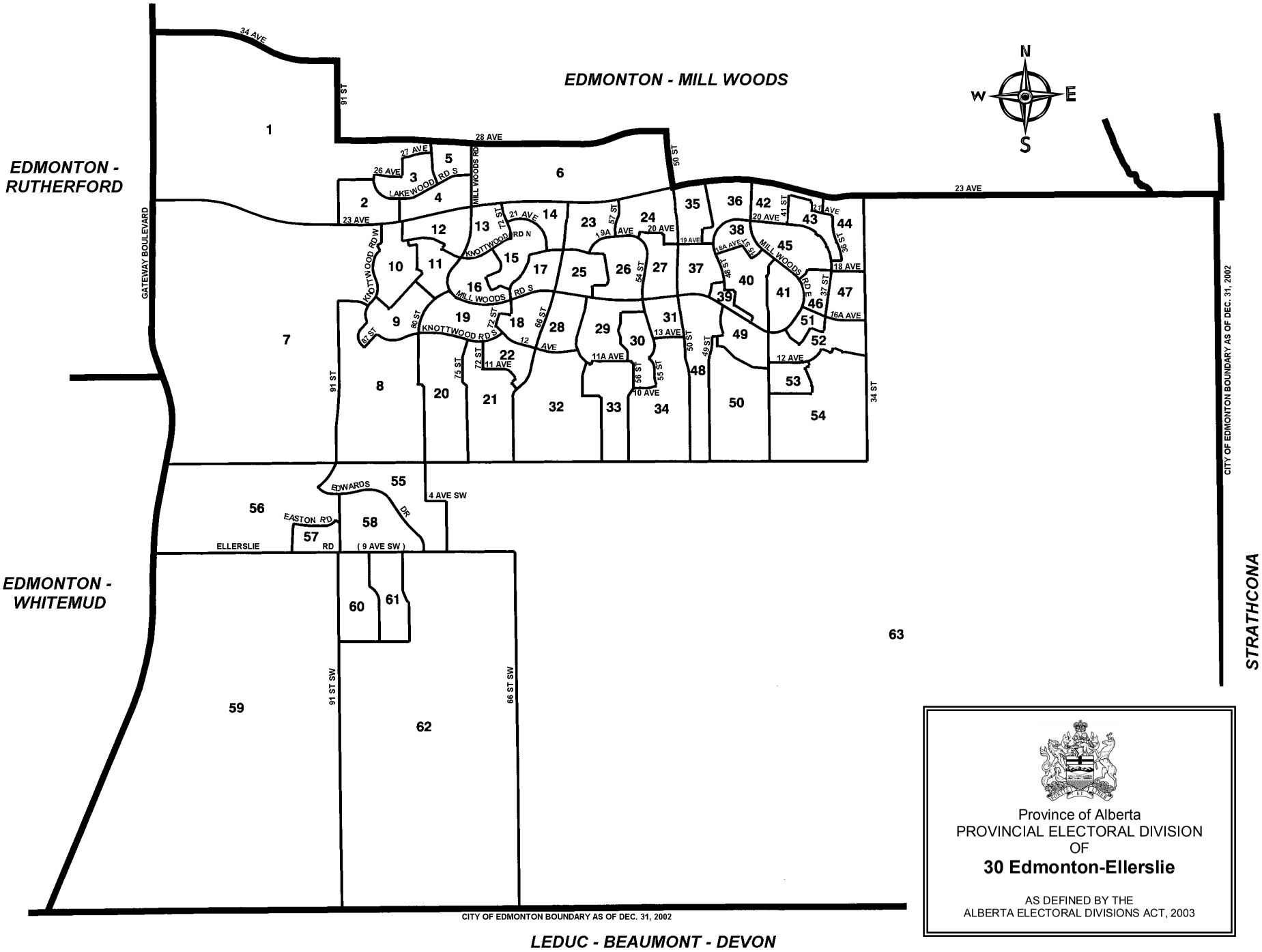
EDMONTON - MILL WOODS
EDMONTON - RUTHERFORD
EDMONTON - WHITEMUD
STRATHCONA
LEDUC - BEAUMONT - DEVON
CITY OF EDMONTON BOUNDARY AS OF DEC. 31, 2002
GATEWAY BOULEVARD
34 AVE
91 ST
28 AVE
27 AVE
26 AVE
23 AVE
LAKEWOOD RD S
MILL WOODS RD
KNOTTWOOD RD W
KNOTTWOOD RD N
KNOTTWOOD RD S
MILL WOODS RD S
MILL WOODS RD E
21 AVE
19A AVE
20 AVE
19 AVE
18A AVE
18 AVE
16A AVE
13 AVE
12 AVE
11 AVE
11A AVE
10 AVE
50 ST
57 ST
54 ST
48 ST
41 ST
37 ST
34 ST
72 ST
75 ST
80 ST
87 ST
66 ST
56 ST
55 ST
91 ST SW
66 ST SW
4 AVE SW
EDWARDS DR
EASTON RD
ELLERSLIE RD
(9 AVE SW)
N
S
E
W
Province of Alberta
PROVINCIAL ELECTORAL DIVISION
OF
30 Edmonton-Ellerslie
AS DEFINED BY THE
ALBERTA ELECTORAL DIVISIONS ACT, 2003

Electoral Division of Edmonton-Ellerslie
General Election Statement of Official Results - November 22, 2004

POLL NUMBER	NAME OF POLL	NAMES ON LIST	BHARAT AGNIHOTRI LIB	MARILYN ASSHETON-SMITH NDP	GURNAM DODD PC	AMELIA MACIEJEWSKI SC	ELEANOR MAROES AA	V	S	D	R	% VOTER TURNOUT
58	Ellerslie Crossing	184	18	17	24	2	2	63	0	0	0	34.2
59/60	Summerside	381	40	33	59	1	17	150	0	0	0	39.4
61/62	Summerside	250	28	8	30	4	10	80	0	0	0	32.0
63	Ellerslie	329	30	21	54	3	21	129	0	0	1	39.5
64	Advance	0	275	91	298	9	59	732	0	0	4	
65	Special Ballot	0	32	13	32	1	2	80	1	0	3	
	TOTAL	**23,563**	**3,446**	**2,258**	**3,245**	**238**	**1,009**	**10,196**	**24**	**7**	**31**	**43.4**

V=Valid Ballots **S=Spoiled Ballots** **D=Declined Ballots** **R=Rejected Ballots**

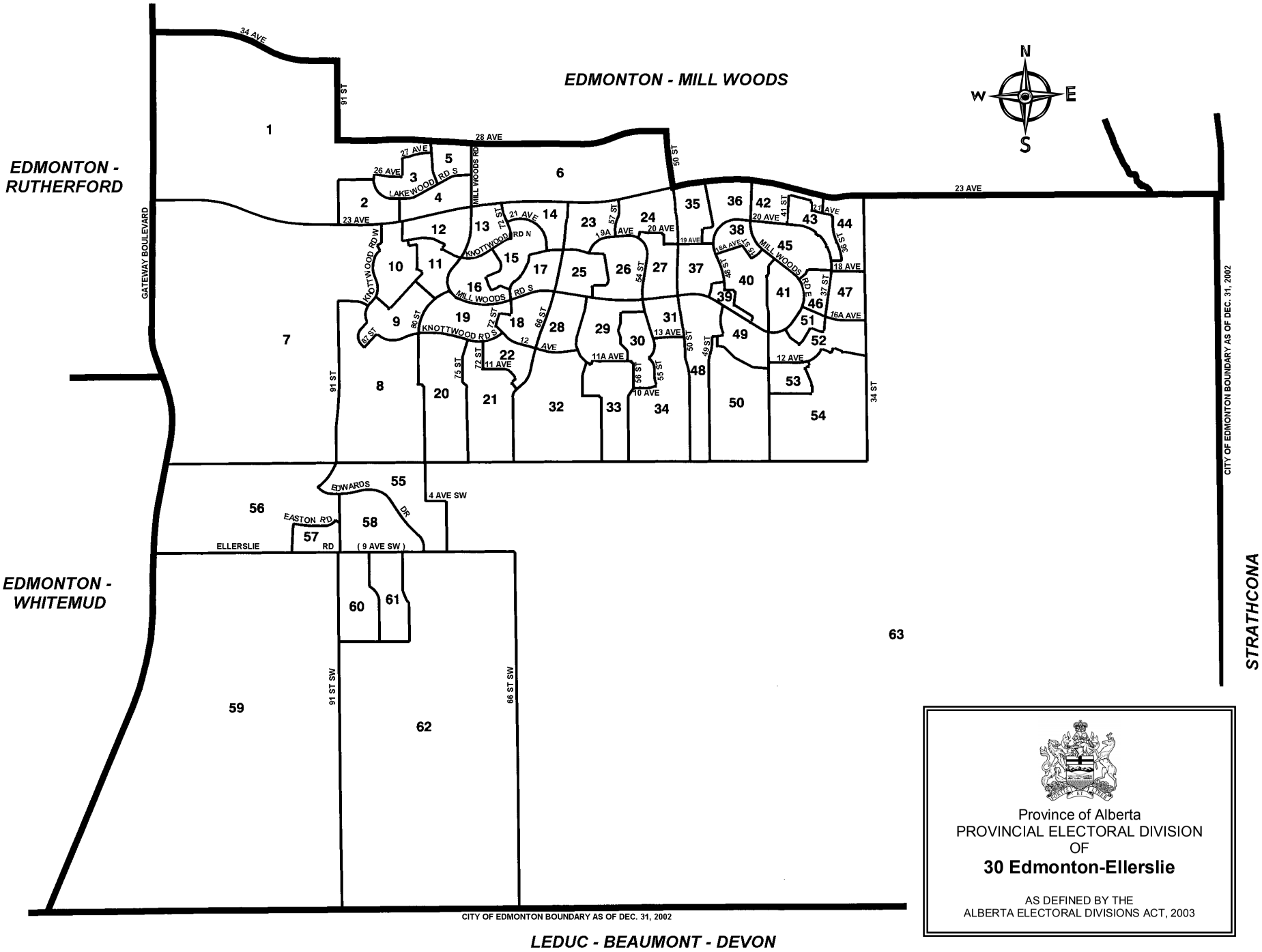
EDMONTON - MILL WOODS
EDMONTON - RUTHERFORD
EDMONTON - WHITEMUD
STRATHCONA
LEDUC - BEAUMONT - DEVON
CITY OF EDMONTON BOUNDARY AS OF DEC. 31, 2002
GATEWAY BOULEVARD
34 AVE
91 ST
28 AVE
27 AVE
26 AVE
23 AVE
LAKEWOOD RD S
MILL WOODS RD
KNOTTWOOD RD W
KNOTTWOOD RD N
KNOTTWOOD RD S
MILL WOODS RD S
MILL WOODS RD E
21 AVE
19A AVE
20 AVE
19 AVE
18A AVE
18 AVE
16A AVE
13 AVE
12 AVE
11 AVE
11A AVE
10 AVE
50 ST
57 ST
54 ST
48 ST
41 ST
37 ST
34 ST
72 ST
75 ST
80 ST
87 ST
66 ST
56 ST
55 ST
91 ST SW
66 ST SW
4 AVE SW
EDWARDS DR
EASTON RD
ELLERSLIE RD
(9 AVE SW)
N
S
E
W
Province of Alberta
PROVINCIAL ELECTORAL DIVISION
OF
30 Edmonton-Ellerslie
AS DEFINED BY THE
ALBERTA ELECTORAL DIVISIONS ACT, 2003

Electoral Division of Edmonton-Glenora
General Election Statement of Official Results - November 22, 2004

POLL NUMBER	NAME OF POLL	NAMES ON LIST	LARRY BOOI NDP	BLAINE CURRIE AA	DREW HUTTON PC	PETER JOHNSTON AG	BRUCE MILLER LIB	WALTER SCHACHENHOFER SC	V	S	D	R	% VOTER TURNOUT
1	High Street	363	42	2	54	2	133	1	234	0	0	0	64.5
2	Glenora 1	351	39	3	79	3	99	0	223	0	0	1	63.8
3	Glenora 2	431	57	3	87	2	119	0	268	0	0	0	62.2
4	Capital Hill 1	339	48	6	63	3	87	4	211	0	0	0	62.2
5	Crescent Place	323	48	2	53	1	57	2	163	1	0	0	50.5
6	Capital Hill 2	403	60	3	80	10	75	3	231	0	0	0	57.3
7	Grovenor 1	274	58	4	55	6	68	1	192	0	0	1	70.4
8	Canora 1	392	32	1	45	3	33	5	119	1	0	1	30.6
9	Canora 2	377	38	1	26	4	36	1	106	0	0	2	28.6
10	Britannia 1	357	19	2	14	3	26	6	70	0	0	1	19.9
11	Britannia 2	305	45	4	35	0	31	3	118	0	0	1	39.0
12	Westlawn 1	342	29	1	27	6	16	2	81	0	0	1	24.0
13	Westlawn 2	277	34	10	41	4	30	1	120	0	0	0	43.3
14	Youngstown 1	340	39	2	37	4	53	0	135	1	0	1	40.0
15	Youngstown 2	398	56	4	73	4	68	4	209	1	0	0	52.5
16	Britannia 3	357	56	0	98	3	57	2	216	0	0	1	60.8
17	Britannia 4	347	39	5	52	2	42	0	140	0	0	1	40.6
18	Canora 3	359	43	1	43	2	57	3	149	1	0	1	41.8
19	Brightview 1	396	69	2	38	2	40	1	152	0	0	2	38.9
20	Canora 4	387	68	3	63	5	42	4	185	0	0	1	48.1
21	Grovenor 2	356	92	10	50	2	74	5	233	0	0	0	65.4
22	Grovenor 3	440	86	5	70	6	122	1	290	0	0	0	65.9
23	Glenora 3	340	72	7	75	3	87	2	246	0	0	0	72.4
24	Glenora 4	338	84	3	55	6	81	0	229	0	0	2	68.3
25	Glenora 5	369	58	2	65	3	119	2	249	0	0	0	67.5
26	High Street 2	372	46	2	48	3	121	0	220	0	0	3	59.9
27A	High Street 3	378	47	1	23	7	55	1	134	0	0	0	35.4
27B	High Street 3	332	44	3	31	0	62	1	141	0	0	0	42.5
28	Westmount 1	386	80	7	50	4	75	0	216	3	0	1	56.2
29	Westmount 2	488	77	4	55	4	95	2	237	1	0	0	48.6
30	Westmount 3	472	87	4	43	7	83	2	226	1	0	3	48.5
31	Westmount 4	376	80	2	56	6	68	0	212	0	0	1	56.6
32	Westmount 5	421	79	3	65	5	68	1	221	0	0	1	52.7
33	Westmount 6	310	51	0	37	3	73	0	164	0	0	1	53.2
34	Coronation 1	412	67	6	78	7	98	2	258	2	0	1	62.9
35	Coronation 2	332	35	1	61	8	116	3	224	2	0	2	68.1
36	Coronation 3	368	50	5	59	3	101	1	219	0	0	0	59.5
37	Coronation 4	275	61	1	56	3	73	0	194	0	0	1	70.9
38	McQueen 1	371	23	8	57	3	43	1	135	1	0	1	36.7
39	McQueen 2	448	48	9	79	3	101	1	241	0	0	1	54.0
40	McQueen 3	355	49	7	66	3	60	1	186	0	0	0	52.4
41	High Park 1	393	54	6	58	3	32	2	155	1	0	2	39.9
42	High Park 2	360	67	1	85	1	34	2	190	0	0	2	53.3
43	High Park 3	362	51	7	81	3	58	1	201	0	0	1	55.8
44	Mayfield 1	401	96	7	84	2	37	2	228	0	0	5	58.1
45	Mayfield 2	298	65	3	79	3	24	1	175	0	0	1	59.1
46	Mayfield 3	383	80	10	72	1	48	3	214	1	0	1	56.1
47	Mayfield 4	289	55	0	35	4	46	2	142	0	0	1	49.5
48	Woodcroft 1	441	66	8	52	3	80	0	209	0	0	1	47.6
49	Woodcroft 2	353	45	1	35	3	43	1	128	0	0	0	36.3
50	Meadowcroft	428	67	10	101	4	112	5	299	1	0	6	71.3
51	Inglewood 1	360	46	2	45	3	54	2	152	0	0	0	42.2
52	Inglewood 2	336	33	21	4	28	1	0	87	3	0	2	26.5
53	Inglewood 3	471	108	6	60	4	94	1	273	0	0	1	58.2
54	Inglewood 4	465	69	8	62	2	146	5	292	1	0	6	64.1
55	Inglewood 5	354	69	2	33	4	52	0	160	1	0	1	45.5
56	Inglewood 6	259	44	3	25	7	48	2	129	1	0	0	49.8
57	Inglewood 7	310	73	4	47	6	47	0	177	1	0	0	57.1
58	Inglewood 8	483	76	9	37	4	40	2	168	0	0	2	35.2
59	Inglewood 9	416	56	4	49	2	82	2	195	0	0	2	47.4
60	Inglewood 10	332	27	5	21	2	14	0	69	1	0	0	20.8

Province of Alberta
PROVINCIAL ELECTORAL DIVISION
OF
31 Edmonton-Glenora

AS DEFINED BY THE
ALBERTA ELECTORAL DIVISIONS ACT, 2003

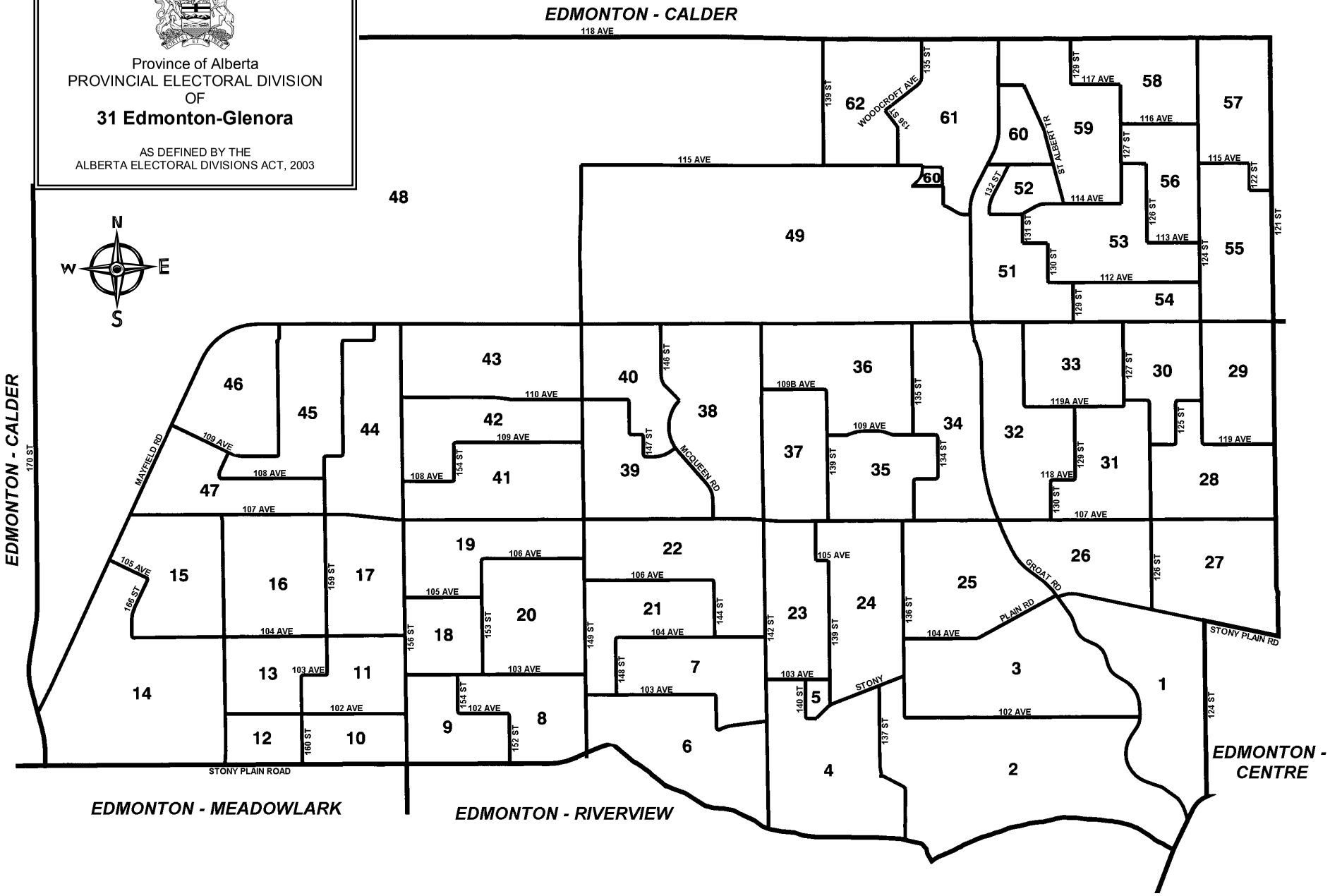

Electoral Division of Edmonton-Glenora
General Election Statement of Official Results - November 22, 2004

POLL NUMBER	NAME OF POLL	NAMES ON LIST	LARRY BOOI NDP	BLAINE CURRIE AA	DREW HUTTON PC	PETER JOHNSTON AG	BRUCE MILLER LIB	WALTER SCHACHENHOFER SC	V	S	D	R	% VOTER TURNOUT
61	Woodcroft 3	437	91	6	69	3	85	0	254	4	0	2	58.6
62	Woodcroft 4	332	65	5	57	7	63	1	198	1	0	0	59.6
63	Advance	0	339	20	219	5	303	3	889	4	1	3	
64	Mobile-Britannia/Canora/McQueen	0	29	6	64	6	51	5	161	2	1	4	
65	Special Ballot	0	46	4	43	3	66	2	164	0	2	5	
	TOTAL	**23,320**	**4,052**	**307**	**3,759**	**271**	**4,604**	**113**	**13,106**	**37**	**4**	**81**	**56.6**

V=Valid Ballots **S=Spoiled Ballots** **D=Declined Ballots** **R=Rejected Ballots**

Province of Alberta
PROVINCIAL ELECTORAL DIVISION
OF
31 Edmonton-Glenora

AS DEFINED BY THE
ALBERTA ELECTORAL DIVISIONS ACT, 2003

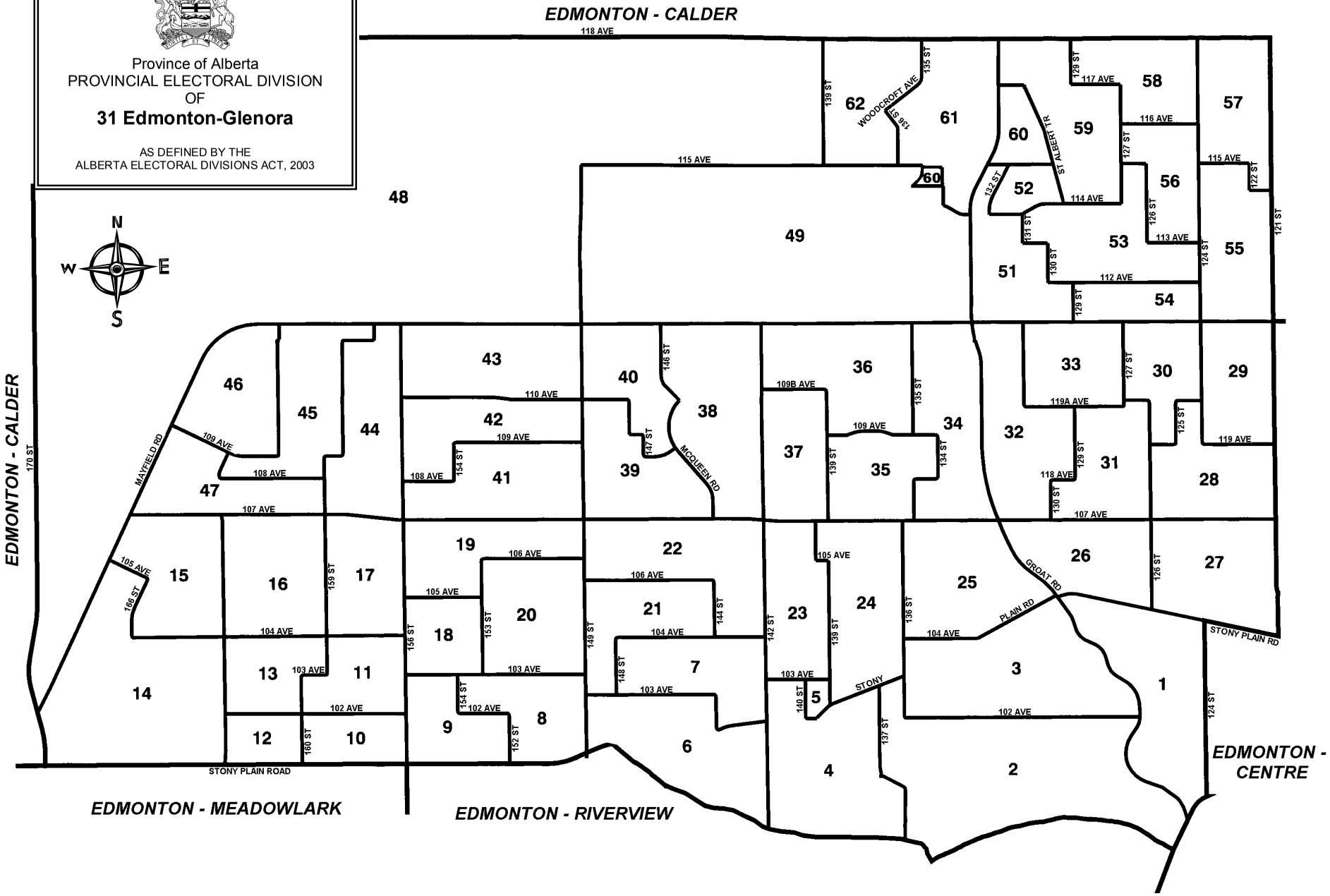

Electoral Division of Edmonton-Gold Bar
General Election Statement of Official Results - November 22, 2004

POLL NUMBER	NAME OF POLL	NAMES ON LIST	MANJIT DHALIWAL PC	DAVE DOWLING IND	DELMAR HUNT AA	HUGH MACDONALD LIB	KEITH TURNBULL NDP	V	S	D	R	% VOTER TURNOUT
1	Brendan Southeast	287	24	0	5	122	14	165	0	0	0	57.5
2	Brendan Southwest	498	22	1	3	73	18	117	0	0	0	23.5
3	Ottewell South	369	54	1	9	137	14	215	0	0	0	58.3
4	Holyrood Southeast	362	38	2	5	115	32	192	0	0	0	53.0
5	Holyrood South Centre	446	30	1	10	144	35	220	1	0	0	49.3
6	Holyrood Southwest	408	27	2	7	103	25	164	1	0	0	40.2
7	Strathearn South	406	43	2	10	197	22	274	0	0	0	67.5
8	Montgomery	436	67	9	10	172	34	292	0	0	4	67.9
9	Cloverdale	529	51	3	6	175	31	266	0	0	1	50.5
10	Strathearn North	341	43	2	6	130	25	206	0	0	1	60.7
11	Strathearn Centre	232	10	3	4	62	40	119	0	0	1	51.7
12	Strathearn East	418	30	3	2	125	19	179	1	0	0	42.8
13	Holyrood Northwest	385	46	2	10	155	21	234	1	0	1	61.0
14	Holyrood Centre	342	35	1	7	114	15	172	0	0	1	50.6
15	Ottewell Centre	480	57	3	12	206	18	296	0	0	1	61.9
16	Brendan Centre West	374	50	1	18	140	16	225	0	0	1	60.4
17	Brendan Centre East	366	27	3	8	148	14	200	1	0	2	55.2
18	Brendan Northeast	287	42	6	10	110	20	188	0	0	2	66.2
19	Brendan Northwest	405	47	2	6	170	27	252	0	0	0	62.2
20	O'Brien Southeast	293	27	0	5	108	9	149	0	0	0	50.9
21	O'Brien South Centre	381	33	1	13	132	17	196	1	0	0	51.4
22	O'Brien Southwest	421	55	6	12	190	21	284	3	0	0	67.5
23	Ottewell North	316	45	2	3	149	14	213	0	0	1	67.7
24	Holyrood Northeast	424	43	5	11	171	19	249	1	0	0	58.7
25	St. Kevin West	343	21	1	3	125	15	165	0	0	0	48.1
26	St. Kevin East	228	33	1	2	64	21	121	0	0	0	53.1
27	O'Brien Northwest	454	49	1	7	168	12	237	0	0	0	52.2
28	O'Brien Northeast	375	21	1	3	49	20	94	0	0	0	25.1
29	Gold Bar Southeast	387	18	0	0	55	21	94	0	0	0	24.3
30	Fulton Place Southeast	458	55	0	23	132	38	248	0	0	0	54.1
31	Fulton Place Midsouth	444	43	2	8	137	28	218	3	0	0	49.1
32	Fulton Place West	388	17	1	6	128	32	184	0	0	5	48.7
33	Forest Heights Mideast	457	31	5	7	113	36	192	1	0	0	42.0
34	Forest Heights Midwest	381	30	2	7	130	22	191	0	0	1	50.4
35	Forest Heights Central	386	34	2	11	121	30	198	0	0	0	51.3
36	Fulton Place Midnorth	474	49	1	7	214	21	292	0	0	0	61.6
37	Fulton Place Northeast	543	49	4	12	226	30	321	0	0	0	59.1
38	Gold Bar Southwest	425	61	1	7	143	24	236	0	0	0	55.5
39	Gold Bar Centre East	445	60	0	10	169	29	268	0	0	0	60.2
40	Gold Bar Centre West	385	46	3	15	150	21	235	0	0	2	61.6
41	Gold Bar Northeast	498	51	1	12	193	17	274	0	0	3	55.6
42	Gold Bar Northwest	439	49	0	16	188	15	268	0	0	0	61.0
43	Capilano North	382	39	3	10	170	25	247	1	0	0	64.7
44	Capilano East	426	48	2	13	166	26	255	0	0	0	59.9
45	Capilano South	368	44	2	4	167	20	237	0	0	2	64.9
46	Capilano West	399	36	1	10	149	35	231	0	0	1	58.1
47	Forest Heights Northeast	309	51	0	13	121	11	196	0	0	1	63.8
48	Forest Heights Midnorth	397	55	1	9	125	23	213	0	0	0	53.7
49	Forest Heights Northwest	377	41	2	9	115	29	196	1	0	1	52.3
50	Riverdale South	429	52	2	6	134	60	254	1	0	3	59.9
51	Riverdale West	337	22	1	4	90	74	191	0	0	2	57.3
52/53	Taylor South/West	304	15	5	3	44	23	90	0	0	1	29.9
54	Taylor Centre	281	8	1	1	17	13	40	0	0	3	15.3
55	Taylor East	434	19	2	6	73	60	160	0	0	1	37.1
56	Riverdale North	470	30	5	5	105	107	252	2	0	1	53.8
57	Teresa West	319	21	1	6	37	48	113	0	0	0	35.4
58	Teresa South	324	21	5	4	40	28	98	0	0	0	30.2
59	Teresa Centre	247	19	0	1	30	12	62	0	0	0	25.1

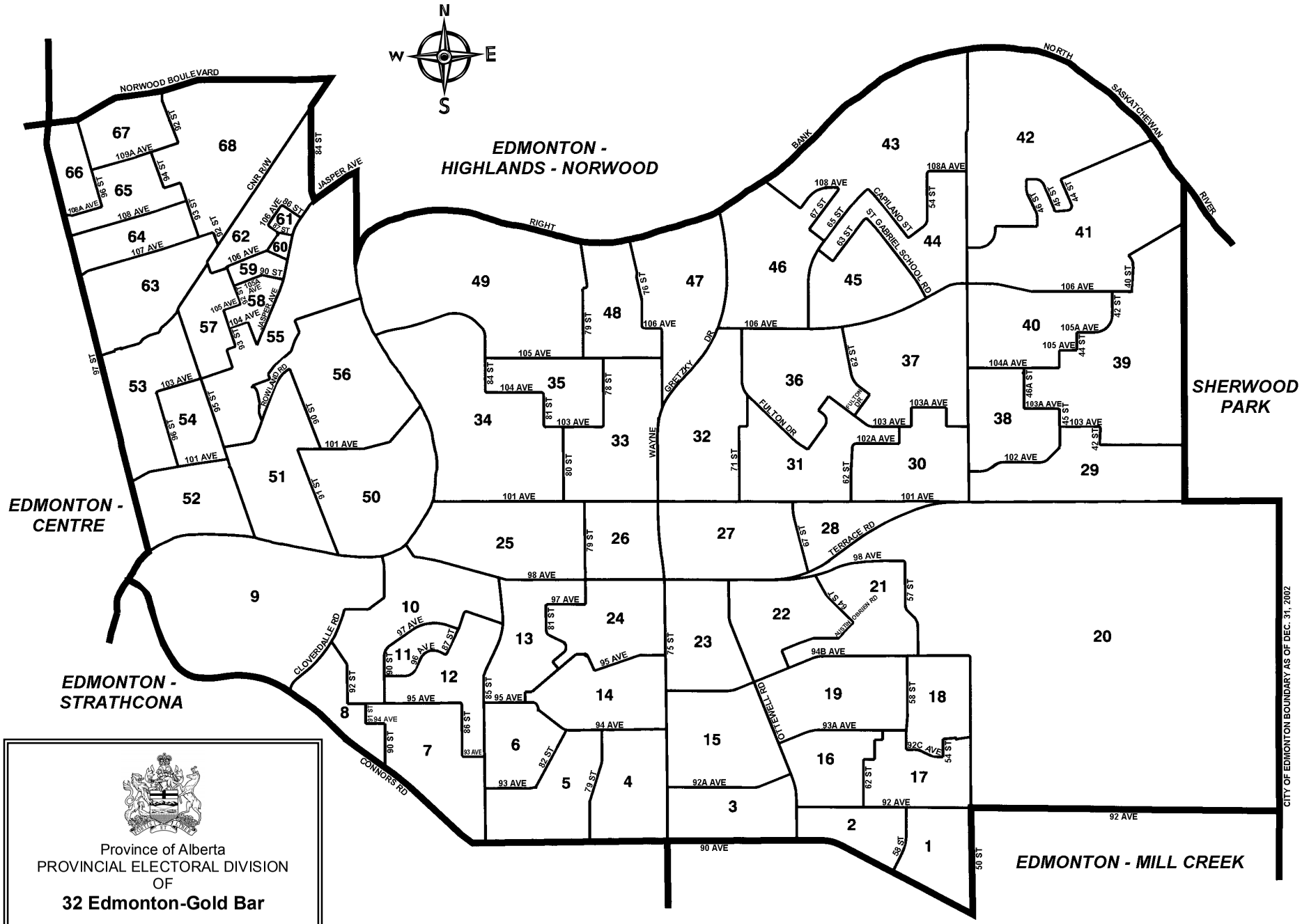

Province of Alberta
PROVINCIAL ELECTORAL DIVISION
OF
32 Edmonton-Gold Bar

AS DEFINED BY THE
ALBERTA ELECTORAL DIVISIONS ACT, 2003

Electoral Division of Edmonton-Gold Bar
General Election Statement of Official Results - November 22, 2004

POLL NUMBER	NAME OF POLL	NAMES ON LIST	MANJIT DHALIWAL PC	DAVE DOWLING IND	DELMAR HUNT AA	HUGH MACDONALD LIB	KEITH TURNBULL NDP	V	S	D	R	% VOTER TURNOUT
60	Teresa Southeast	278	14	1	1	41	14	71	0	0	0	25.5
61	Teresa East	293	26	2	7	54	32	121	0	0	1	41.6
62	Teresa North	357	18	1	6	57	34	116	0	0	0	32.5
63	Sacred Heart South	383	10	2	5	54	27	98	1	0	2	26.1
64	Sacred Heart Midsouth	355	15	4	3	51	33	106	0	0	2	30.4
65	Sacred Heart Midnorth	288	16	3	4	55	31	109	0	0	3	38.9
66	Sacred Heart Northwest	241	13	3	4	45	23	88	1	0	0	36.5
67	Sacred Heart North	337	9	2	3	59	41	114	0	0	6	35.6
68	Sacred Heart Northeast	275	13	1	7	58	30	109	0	0	0	39.6
69	Advance-Alex Taylor School	0	15	2	8	68	32	125	0	0	1	
70	Advance	0	95	4	14	441	53	607	0	0	0	
71	Mobile-Hardisty/Ottewell	0	34	3	3	71	17	128	2	0	6	
72	Mobile-Jubilee/St. Andrews	0	25	3	4	37	9	78	2	4	3	
73	Mobile-Grace Garden/Holyrood/St. Nicholas	0	24	3	2	33	2	64	0	0	1	
74	Mobile-Boardwalk/McCauley/Sparling	0	15	3	3	34	17	72	0	0	2	
75	Mobile-Chinese Elders Mansion/Hung Lok	0	21	7	1	80	4	113	2	0	2	
76	Mobile-Art Space/Ottewell	0	6	3	4	27	8	48	0	1	1	
77	Special Ballot	0	19	0	7	97	14	137	0	0	1	
	TOTAL	**25,326**	**2,572**	**167**	**538**	**8,798**	**1,967**	**14,042**	**27**	**5**	**74**	**55.8**

V=Valid Ballots **S=Spoiled Ballots** **D=Declined Ballots** **R=Rejected Ballots**

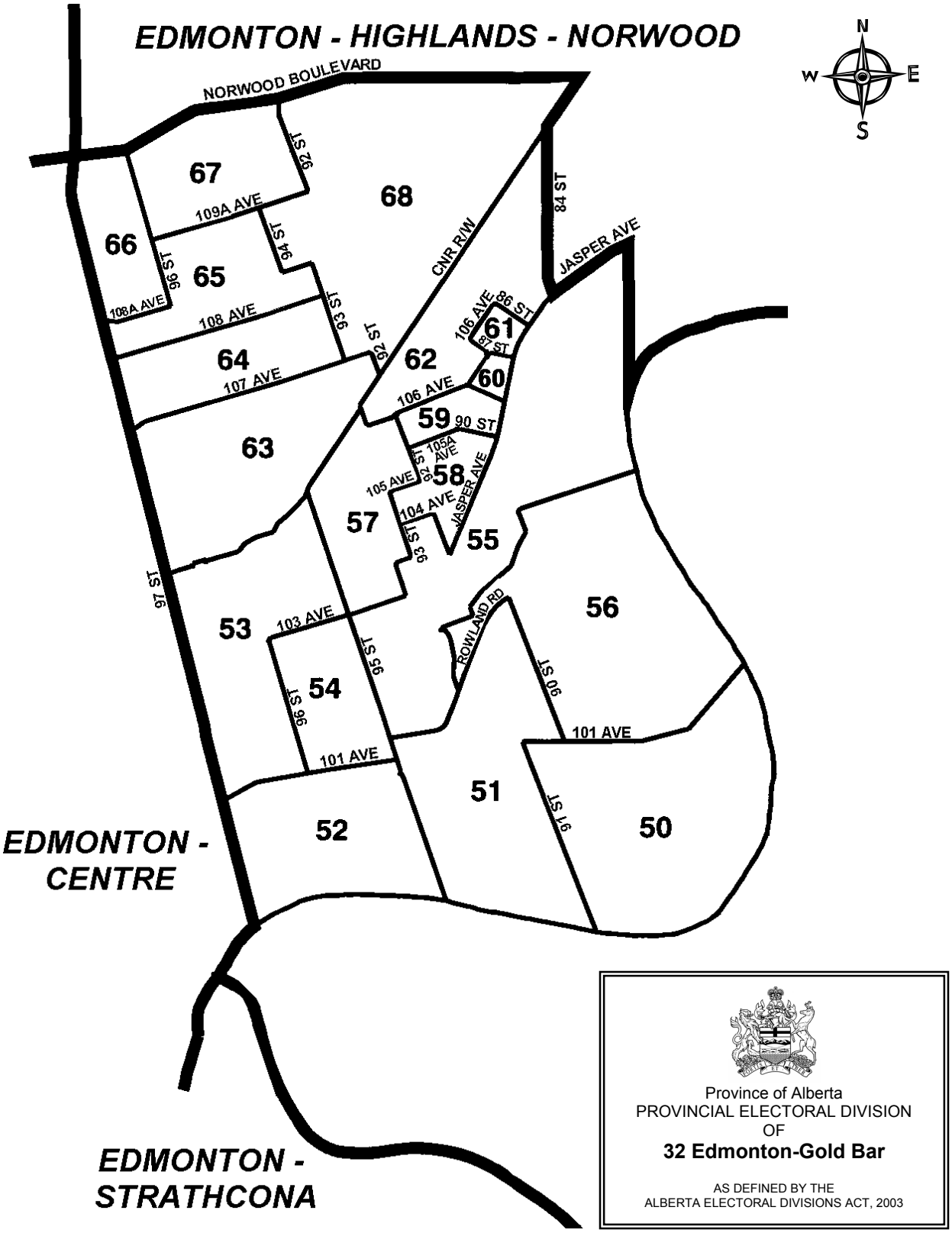
EDMONTON - HIGHLANDS - NORWOOD
N
W
E
S
NORWOOD BOULEVARD
92 ST
109A AVE
94 ST
96 ST
108A AVE
108 AVE
93 ST
92 ST
107 AVE
106 AVE
CNR R/W
84 ST
JASPER AVE
86 ST
87 ST
90 ST
105A AVE
92 ST
105 AVE
104 AVE
JASPER AVE
95 ST
97 ST
103 AVE
95 ST
96 ST
101 AVE
ROWLAND RD
90 ST
101 AVE
91 ST
67
68
66
65
64
62
61
60
59
63
58
57
55
56
53
54
51
52
50
EDMONTON - CENTRE
EDMONTON - STRATHCONA
Province of Alberta
PROVINCIAL ELECTORAL DIVISION
OF
32 Edmonton-Gold Bar
AS DEFINED BY THE
ALBERTA ELECTORAL DIVISIONS ACT, 2003

Electoral Division of Edmonton-Highlands-Norwood
General Election Statement of Official Results - November 22, 2004

POLL NUMBER	NAME OF POLL	NAMES ON LIST	DALE W. FERRIS IND	RAY LOYER AA	JASON MANZEVICH LIB	TERRY MARTINIUK PC	BRIAN MASON NDP	V	S	D	R	% VOTER TURNOUT
1	Norwood South	358	0	4	26	26	66	122	1	0	2	34.6
2	Norwood East	291	1	4	16	25	72	118	1	0	0	40.5
3	Parkdale South	431	1	5	16	36	94	152	0	0	0	35.3
4	Cromdale South	299	2	4	12	13	57	88	0	0	0	29.4
5	Parkdale	341	0	5	16	17	76	114	0	0	1	33.7
6	Norwood East	324	1	3	13	27	91	135	2	0	0	41.7
7	Norwood West	295	0	2	17	17	68	104	1	0	1	35.6
8	Norwood North	365	0	3	18	20	103	144	1	0	0	39.5
9	Norwood East	345	2	3	20	35	85	145	4	0	0	42.0
10	Norwood North	240	1	3	18	21	45	88	0	0	0	36.7
11	Parkdale West	262	0	11	19	25	82	137	0	0	0	52.3
12	Parkdale East	384	1	4	18	27	91	141	0	0	2	37.2
13	Cromdale North	309	2	6	8	15	47	78	0	0	0	25.2
14	Mount Lawn	352	2	4	16	17	74	113	0	0	0	32.1
15	Elmwood	394	0	3	15	45	72	135	1	0	0	34.3
16	Eastwood East	241	1	4	19	10	19	53	0	0	0	22.0
17	Eastwood North	329	0	6	9	25	69	109	2	0	0	33.1
18	Eastwood South	334	0	3	17	11	42	73	1	0	1	22.2
19	Delton South	463	1	7	11	18	53	90	1	0	1	19.7
20	Alberta Avenue South	355	2	4	15	32	64	117	1	0	1	33.2
21	Alberta Avenue South	335	0	2	9	17	54	82	0	0	1	24.8
22	Alberta Avenue West	243	0	3	8	13	40	64	0	0	0	26.3
23	Delton West	286	4	5	17	23	59	108	0	0	1	38.1
24	Alberta Avenue North	362	2	6	27	33	60	128	0	0	0	35.4
25	Alberta Avenue	384	0	8	17	27	71	123	0	0	1	32.3
26	Delton West	282	0	7	18	23	74	122	0	0	1	43.6
27	Delton North	310	0	6	12	19	65	102	1	0	2	33.5
28	Delton East	322	1	5	19	25	66	116	0	0	2	36.6
29	Elmwood West	405	5	2	14	12	44	77	1	0	0	19.0
30	Elmwood East	442	1	7	22	45	81	156	0	0	0	35.3
31	Commonwealth West	255	0	1	9	12	37	59	0	0	0	23.1
32	Commonwealth East	322	1	2	11	14	40	68	0	0	0	21.1
33	Kinnairnd	366	3	5	26	35	99	168	0	0	0	45.9
34	Virginia Park	298	1	9	15	31	94	150	0	0	0	50.3
35	Highlands West	237	1	2	5	35	72	115	1	0	0	48.5
36	Highlands	337	1	3	20	60	121	205	0	0	2	61.4
37	Mount Royal South	356	0	7	11	51	122	191	0	1	2	54.5
38	Beverly West	350	1	7	11	58	86	163	0	0	0	46.6
39	Beverly South	340	1	6	16	56	105	184	0	0	0	54.1
40	Rundle Heights North	328	1	2	6	48	114	171	1	0	0	52.1
41	Rundle Heights	280	2	3	17	41	98	161	0	0	0	57.5
42	Rundle Heights South	267	0	5	6	33	86	130	1	0	0	48.7
43	Rundle Heights South	323	1	6	12	62	114	195	0	0	1	60.7
44	Rundle Valley South	361	1	3	11	47	156	218	0	0	1	60.7
45	Rundle Valley	332	0	0	9	7	34	50	0	0	1	15.4
46	Rundle Valley North	252	0	2	8	10	31	51	0	0	0	20.2
47	Rundle Valley West	324	0	2	19	25	83	129	0	0	0	39.8
48	Beverly East	267	2	4	7	36	62	111	0	0	0	41.6
49	Beverly North	295	0	2	13	39	85	139	0	0	3	48.1
50	Mount Royal East	311	0	3	10	44	91	148	0	0	0	47.6
51	Mount Royal	480	1	3	11	36	94	145	0	0	2	30.6
52	Mount Royal West	364	1	3	11	41	141	197	0	0	0	54.1
53	Highlands North	333	0	3	15	37	157	212	0	0	3	64.6
54	Eastglen East	360	1	6	15	11	117	150	0	0	1	41.9
55	Eastglen South	295	2	4	8	30	118	162	1	0	1	55.3
56	Eastglen North	284	1	2	12	26	97	138	0	0	0	48.6
57	Borden Park	508	1	4	19	37	90	151	1	0	0	29.7
58	Santa Rosa West	337	0	4	12	23	101	140	0	0	0	41.5
59	Santa Rosa	416	0	4	24	24	78	130	1	0	0	31.3
60	Montrose West	341	2	4	20	40	126	192	0	0	1	56.6
61	Montrose	309	1	4	13	40	100	158	2	0	0	51.1

Province of Alberta
PROVINCIAL ELECTORAL DIVISION
OF
33 Edmonton-Highlands-Norwood

AS DEFINED BY THE
ALBERTA ELECTORAL DIVISIONS ACT, 2003

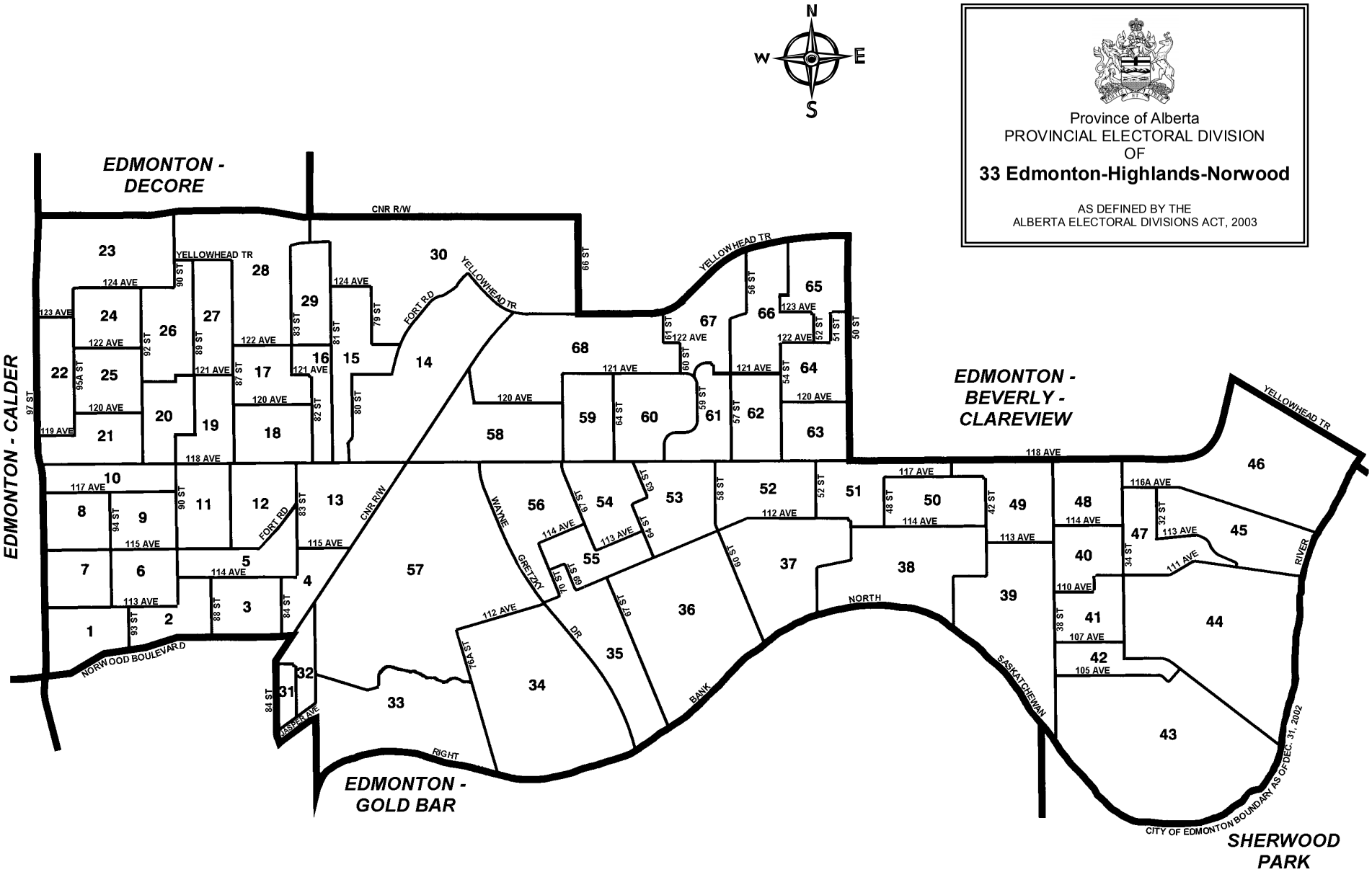

Electoral Division of Edmonton-Highlands-Norwood
General Election Statement of Official Results - November 22, 2004

POLL NUMBER	NAME OF POLL	NAMES ON LIST	DALE W. FERRIS IND	RAY LOYER AA	JASON MANZEVICH LIB	TERRY MARTINIUK PC	BRIAN MASON NDP	V	S	D	R	% VOTER TURNOUT
62	Montrose East	416	0	5	26	39	141	211	1	0	0	50.7
63	Newton South	329	0	1	8	19	81	109	3	0	0	33.1
64	Newton	289	2	4	14	50	86	156	1	0	2	54.7
65	Newton North	341	1	5	10	49	121	186	1	0	1	54.8
66	Newton West	346	0	6	14	46	98	164	1	0	0	47.4
67	Montrose North	347	0	7	8	24	113	152	2	0	0	43.8
68	Santa Rosa North	453	0	2	7	25	91	125	1	0	0	27.6
69	Advance	0	1	13	18	80	236	348	0	0	1	
70	Mobile-Beverly/Holy Eucharist/Portaplace/Virginia Pk	0	6	5	36	67	104	218	0	0	8	
71	Special Ballot	0	0	3	10	21	50	84	0	0	7	
	TOTAL	**22,832**	**66**	**305**	**1,035**	**2,208**	**6,054**	**9,668**	**36**	**1**	**54**	**42.6**

V=Valid Ballots **S=Spoiled Ballots** **D=Declined Ballots** **R=Rejected Ballots**

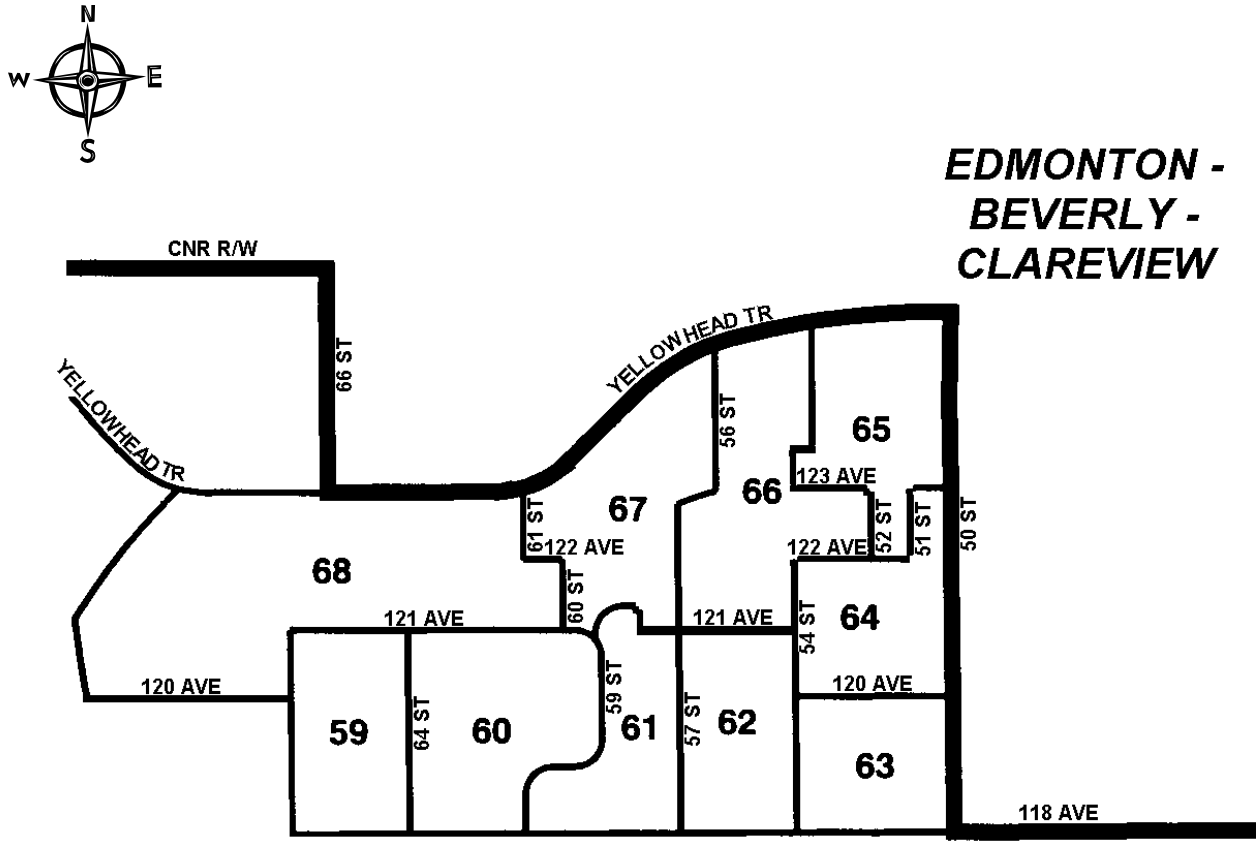

Province of Alberta
PROVINCIAL ELECTORAL DIVISION
OF
33 Edmonton-Highlands-Norwood

AS DEFINED BY THE
ALBERTA ELECTORAL DIVISIONS ACT, 2003

Electoral Division of Edmonton-Manning
General Election Statement of Official Results - November 22, 2004

POLL NUMBER	NAME OF POLL	NAMES ON LIST	ROSS ADSHEAD AG	DAN BACKS LIB	LAURIE LANG NDP	MIKE PIETRAMALA AA	SEAN TISDALL SC	TONY VANDERMEER PC	V	S	D	R	% VOTER TURNOUT
1	Londonderry South	296	6	57	29	11	2	50	155	0	0	0	52.4
2	Londonderry West	397	1	32	18	6	1	23	81	1	0	0	20.4
3	Kilkenny West	382	4	88	42	13	2	71	220	1	0	0	57.6
4	Kilkenny West	276	4	63	35	6	0	65	173	0	0	0	62.7
5	Kilkenny North	414	13	65	28	9	0	65	180	0	0	0	43.5
6	Kilkenny West	292	11	64	33	8	4	42	162	0	0	0	55.5
7	Kilkenny West	289	1	41	15	3	2	26	88	0	0	0	30.4
8	Londonderry	355	0	65	28	11	1	68	173	0	0	0	48.7
9	Londonderry	290	2	64	30	7	2	45	150	0	0	0	51.7
10	Londonderry	336	5	53	31	4	1	35	129	0	0	1	38.7
11	Londonderry	323	1	35	22	6	0	32	96	0	0	0	29.7
12	Kilkenny North	353	5	70	32	7	1	59	174	0	0	1	49.6
13	Kilkenny North	454	4	64	43	12	1	52	176	0	0	1	39.0
14	Kilkenny East	251	2	49	31	13	1	30	126	0	0	0	50.2
15	Kilkenny East	208	2	30	22	7	0	15	76	0	0	0	36.5
16	Kildare North	356	2	78	31	12	1	45	169	1	0	0	47.5
17	Kildare South	284	1	53	35	10	0	51	150	0	0	0	52.8
18	York West	411	2	51	45	10	1	53	162	0	0	0	39.4
19	York West	353	1	48	35	8	1	33	126	0	0	0	35.7
20	McLeod West	330	3	50	35	11	6	44	149	1	0	0	45.2
21	McLeod West	464	3	75	30	6	4	83	201	1	0	0	43.3
22	McLeod North	494	3	108	41	13	2	69	236	0	0	1	48.0
23	McLeod North	482	2	95	43	19	5	68	232	0	0	0	48.1
24	McLeod West	380	2	73	34	9	2	79	199	0	0	0	52.4
25	Steele Heights	503	4	97	56	16	10	95	278	0	0	0	55.3
26	Manning West	381	2	64	43	8	0	51	168	0	0	0	44.1
27	Manning East	189	0	15	11	2	1	11	40	0	0	0	21.2
28	Steele Heights	452	10	65	48	7	2	76	208	0	0	0	46.0
29	Steele Heights	362	4	29	30	4	1	35	103	0	0	0	28.5
30	Steele Heights	251	5	29	10	1	1	37	83	0	0	1	33.5
31	Casselman West	213	4	21	15	7	0	19	66	0	0	0	31.0
32	Casselman West	388	3	66	35	3	1	39	147	2	0	0	37.9
33	Hollick Kenyon SW	388	0	67	21	6	0	58	152	0	1	0	39.4
34	Hollick Kenyon NW	324	1	48	12	3	0	47	111	0	0	0	34.3
35	Hollick Kenyon NE	363	2	54	21	6	2	36	121	1	0	1	33.6
36	Hollick Kenyon SE	561	2	84	33	12	3	82	216	0	0	0	38.5
37	Casselman North	430	3	46	29	4	4	42	128	1	0	0	29.8
38	Casselman North	324	5	45	15	3	4	48	120	0	0	1	37.3
39	Casselman South	357	5	43	48	8	2	28	134	0	0	0	37.5
40	Miller Estates SW	446	3	62	36	9	0	74	184	2	0	0	41.3
41	Miller Estates SE	389	0	35	25	7	0	47	114	0	0	0	29.3
42	Miller Estates NE	415	1	46	29	7	0	41	124	0	0	0	29.9
43	Miller Estates NW	429	2	76	25	11	1	41	156	1	0	0	36.4
44/45/46/47	Brintnell	185	1	10	10	3	0	15	39	0	0	0	21.1
48	Kirkness West	444	0	57	44	4	9	55	169	0	0	2	38.5
49	Kirkness West	405	5	49	25	2	2	45	128	0	0	1	31.9
50	Kirkness South	461	2	54	41	3	5	83	188	0	0	1	41.0
51	Hairsine	332	0	60	30	3	2	41	136	1	1	0	41.3
52	Hairsine	379	8	56	40	6	0	39	149	0	0	0	39.3
53	Hairsine South	425	4	60	24	2	0	48	138	1	0	0	32.5
54	Hairsine North	407	2	64	37	10	5	56	174	1	0	0	42.8
55	Kirkness East	425	7	62	33	6	2	55	165	0	0	0	38.8
56	Kirkness North	110	0	8	5	0	0	6	19	0	0	0	17.3
57	Kirkness North	155	0	8	17	5	0	21	51	0	0	0	32.9
58	Fraser	220	1	15	17	2	26	0	61	0	0	0	27.7
59	Fraser	267	5	54	22	3	0	45	129	0	0	0	48.3
60	Bannerman NW	399	1	44	36	4	2	48	135	0	0	1	34.1
61	Bannerman West	251	2	28	22	2	1	23	78	0	0	0	31.1
62	Bannerman South	385	3	35	46	6	0	40	130	0	0	0	33.8
63	Bannerman SE	307	2	38	26	11	0	45	122	0	0	0	39.7
64	Bannerman NE	406	3	51	55	6	0	62	177	0	0	0	43.6

Province of Alberta
PROVINCIAL ELECTORAL DIVISION
OF
34 Edmonton-Manning

AS DEFINED BY THE
ALBERTA ELECTORAL DIVISIONS ACT, 2003

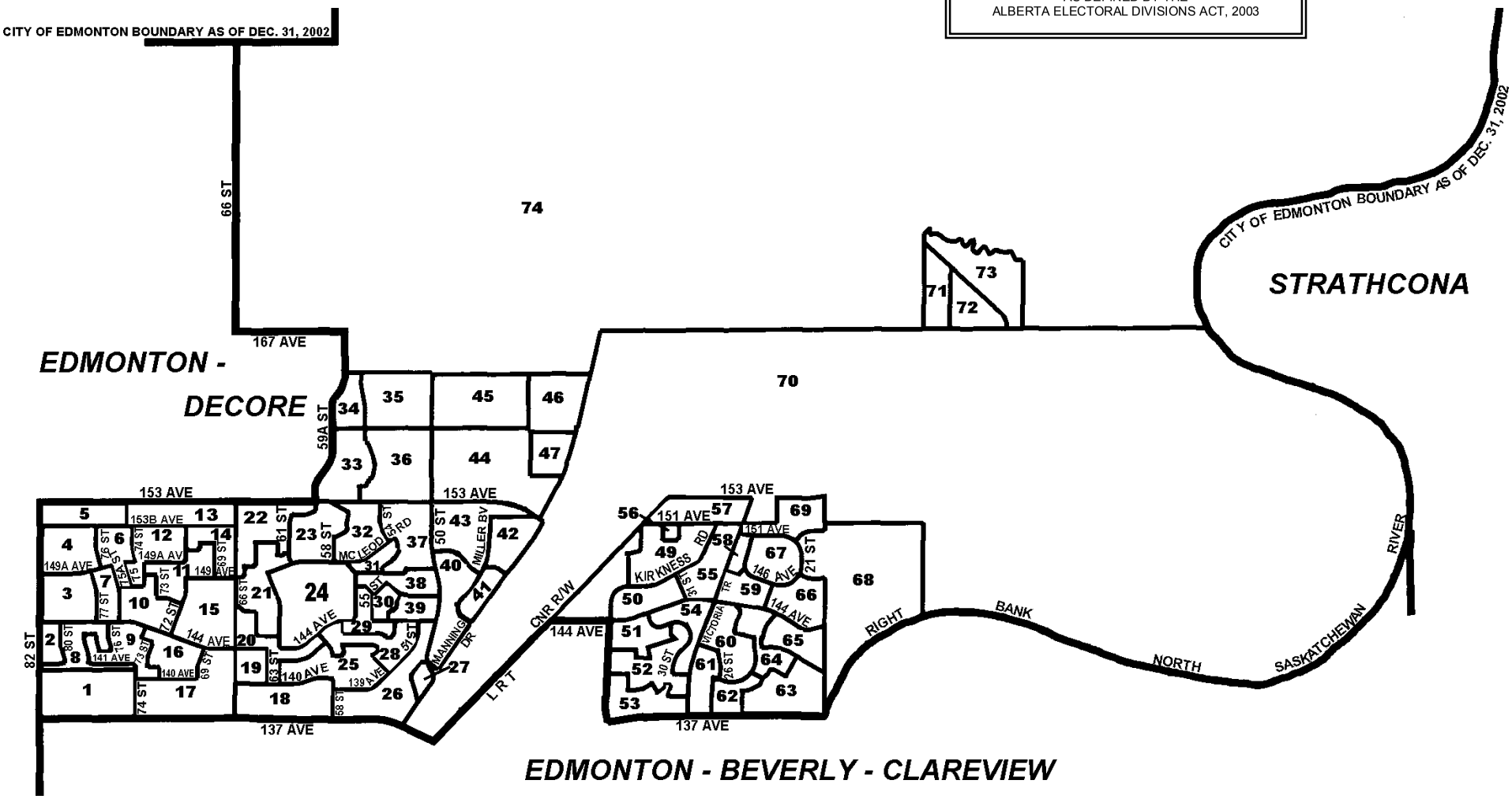

Electoral Division of Edmonton-Manning
General Election Statement of Official Results - November 22, 2004

POLL NUMBER	NAME OF POLL	NAMES ON LIST	ROSS ADSHEAD AG	DAN BACKS LIB	LAURIE LANG NDP	MIKE PIETRAMALA AA	SEAN TISDALL SC	TONY VANDERMEER PC	V	S	D	R	% VOTER TURNOUT
65	Bannerman NE	259	4	38	32	10	0	45	129	0	0	0	49.8
66	Fraser South	421	3	67	49	6	0	53	178	0	0	1	42.5
67	Fraser	272	5	33	32	4	3	25	102	0	0	0	37.5
68	Fraser East	321	3	59	53	3	3	50	171	1	0	0	53.3
69	Fraser North	449	3	64	34	10	2	60	173	1	0	1	38.8
70	Horsehill South	249	5	26	15	7	0	57	110	0	0	0	44.2
71	Evergreen Mobile Home Park	412	7	56	41	5	3	38	150	0	0	0	36.4
72	Evergreen Mobile Home Park	315	3	35	44	4	5	48	139	0	0	0	44.1
73	Evergreen Mobile Home Park	435	7	43	44	6	2	55	157	0	0	1	36.3
74	Horsehill North	432	5	48	48	11	1	108	221	0	0	1	51.4
75	Advance	0	4	184	93	23	1	175	480	1	0	4	
76	Mobile-Alberta Hospital/Henwood	0	9	31	38	12	6	53	149	0	1	2	
77	Mobile-St. Michael's LT Care Centre	0	0	9	6	5	6	14	40	0	0	0	
78	Special Ballot	0	0	20	14	3	0	29	66	0	0	10	
	TOTAL	**25,163**	**240**	**3,929**	**2,383**	**532**	**158**	**3,647**	**10,889**	**18**	**3**	**32**	**43.4**

V=Valid Ballots S=Spoiled Ballots D=Declined Ballots R=Rejected Ballots

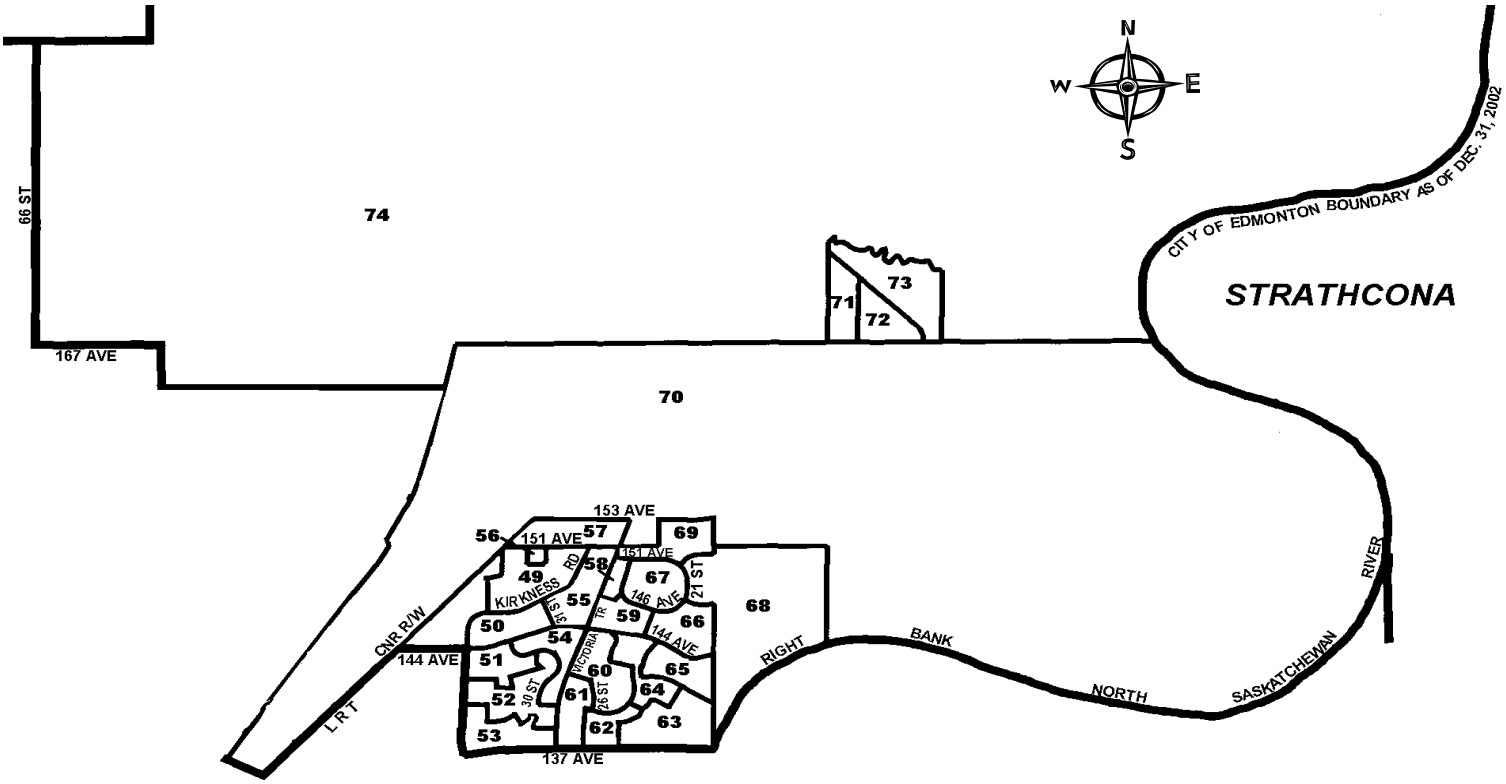

Province of Alberta
PROVINCIAL ELECTORAL DIVISION
OF
34 Edmonton-Manning

AS DEFINED BY THE
ALBERTA ELECTORAL DIVISIONS ACT, 2003

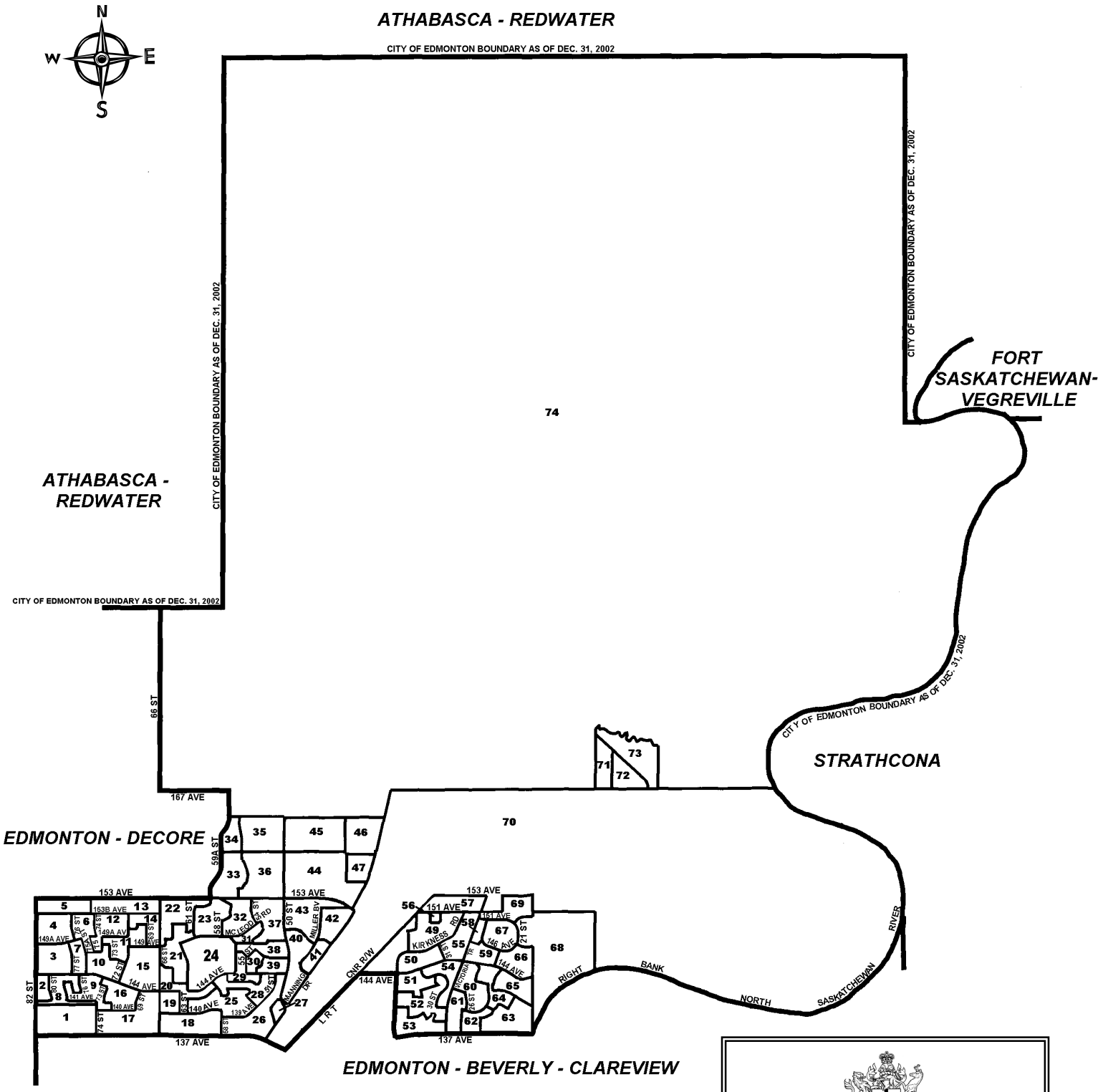

Province of Alberta
PROVINCIAL ELECTORAL DIVISION
OF
34 Edmonton-Manning

AS DEFINED BY THE
ALBERTA ELECTORAL DIVISIONS ACT, 2003

Electoral Division of Edmonton-McClung
General Election Statement of Official Results - November 22, 2004

POLL NUMBER	NAME OF POLL	NAMES ON LIST	REUBEN BAUER AA	PATRICK CONLIN SC	LORNE DACH NDP	MO ELSALHY LIB	MARK NORRIS PC	V	S	D	R	% VOTER TURNOUT
1	Quesnell Heights	311	4	0	11	105	87	207	0	0	1	66.9
2	Rio Terrace	355	7	2	17	126	73	225	1	0	0	63.4
3	Rio Terrace	260	4	0	12	86	56	158	0	0	0	60.8
4	Rio Terrace	309	4	0	12	118	79	213	1	0	1	69.3
5	Patricia Heights	261	2	0	14	40	21	77	0	0	0	29.5
6	Westpark Ridge	380	14	5	14	86	76	195	0	0	0	51.3
7	Patricia Crescent	397	13	3	20	165	72	273	0	0	2	69.3
8	Westridge North	491	10	1	8	166	110	295	0	1	1	60.5
9	Westridge West	448	6	1	14	145	98	264	0	0	1	59.2
10	Wolf Willow North	335	2	0	9	141	102	254	1	0	1	76.1
11	Wolf Willow South	456	7	1	15	143	120	286	4	0	0	62.7
12	Waygood	390	4	2	10	140	82	238	1	0	0	61.0
13	Country Club	531	1	0	3	133	143	280	0	0	0	52.7
14	Wheeler	458	6	1	9	120	121	257	0	0	0	56.1
15	Country Club South	345	1	3	29	39	41	113	0	0	2	33.3
16	Callingwood North	328	2	2	28	83	69	184	3	0	0	56.1
17	Callingwood East	355	7	2	13	37	36	95	0	0	0	26.8
18	Callingwood Court	253	4	0	15	23	42	84	0	0	0	33.2
19	Callingwood East	362	8	2	20	72	77	179	2	0	0	49.4
20	Callingwood Centre	345	4	0	8	45	36	93	1	3	0	27.8
21	Callingwood Lexington	625	3	3	25	56	48	135	1	0	0	21.6
22	Callingwood Fairways	304	6	2	20	62	53	143	3	0	0	47.0
23/24	West Edmonton Village A/B	0	0	0	0	0	0	0	0	0	0	0.0
25	West Edmonton Village C	342	7	1	23	53	61	145	0	0	0	42.4
26	West Edmonton Village D	154	1	0	8	10	13	32	0	0	0	20.8
27	Callingwood Morningside	259	3	0	15	43	36	97	0	0	1	37.8
28	Callingwood Horizon	352	6	1	18	87	56	168	0	0	0	47.7
29	Callingwood Cambrian	370	3	0	12	122	80	217	0	0	0	58.6
30	Lessard	318	8	1	8	58	71	146	0	0	0	45.9
31	Lessard East	417	3	1	26	98	85	213	2	0	2	51.6
32	Lessard South	433	6	3	27	79	84	199	0	0	0	46.0
33	Callingwood West	301	8	0	23	40	28	99	0	0	0	32.9
34	Lymburn	387	5	2	32	60	40	139	0	0	0	35.9
35	Surrey Gardens	411	3	1	25	56	72	157	0	0	0	38.2
36	Willow Court	382	7	4	27	65	68	171	1	0	0	44.8
37	Lymburn North	413	2	1	33	78	65	179	0	0	1	43.6
38	Lymburn West	234	2	1	9	32	62	106	0	0	0	45.3
39	Lymburn School	342	6	2	25	49	57	139	0	0	3	41.5
40	Lymburn West	495	6	0	17	103	88	214	0	0	0	43.2
41	Lymburn West	424	5	1	29	99	74	208	0	0	1	49.3
42	Lymburn Southwest	331	1	0	18	75	65	159	0	0	0	48.0
43	Lymburn Centre	273	6	1	20	73	59	159	3	0	0	58.2
44	Woods Centre	434	4	1	23	99	83	210	3	0	0	48.4
45	Woods West	465	7	1	18	137	120	283	1	0	1	61.1
46	Amberwood Village	320	5	3	21	51	48	128	0	0	2	40.6
47	Lessard Gardens	478	9	1	28	46	64	148	0	0	0	31.0
48	Ormsby East	313	3	2	21	32	35	93	0	0	0	29.7
49	Ormsby School	235	2	0	22	32	38	94	0	0	0	40.0
50	Tanglewood	430	5	6	20	86	98	215	0	0	0	50.0
51	Ormsby South	374	3	2	33	88	81	207	0	0	0	55.3
52	Jamieson Place East	482	12	1	24	73	121	231	0	0	0	47.9
53	Jamieson Place West	339	4	2	21	84	84	195	0	0	2	58.1
54	Donsdale West	424	9	1	20	109	62	201	0	0	1	47.6
55	Donsdale South	308	9	3	24	75	52	163	0	0	1	53.2
56	Dechene	387	7	1	32	75	88	203	0	0	0	52.5
57	Gariepy	404	7	2	26	103	82	220	0	0	0	54.5
58	Donsdale South	338	7	2	11	103	62	185	1	0	0	54.7
59	Wedgewood Heights	576	13	3	24	120	122	282	0	0	2	49.3

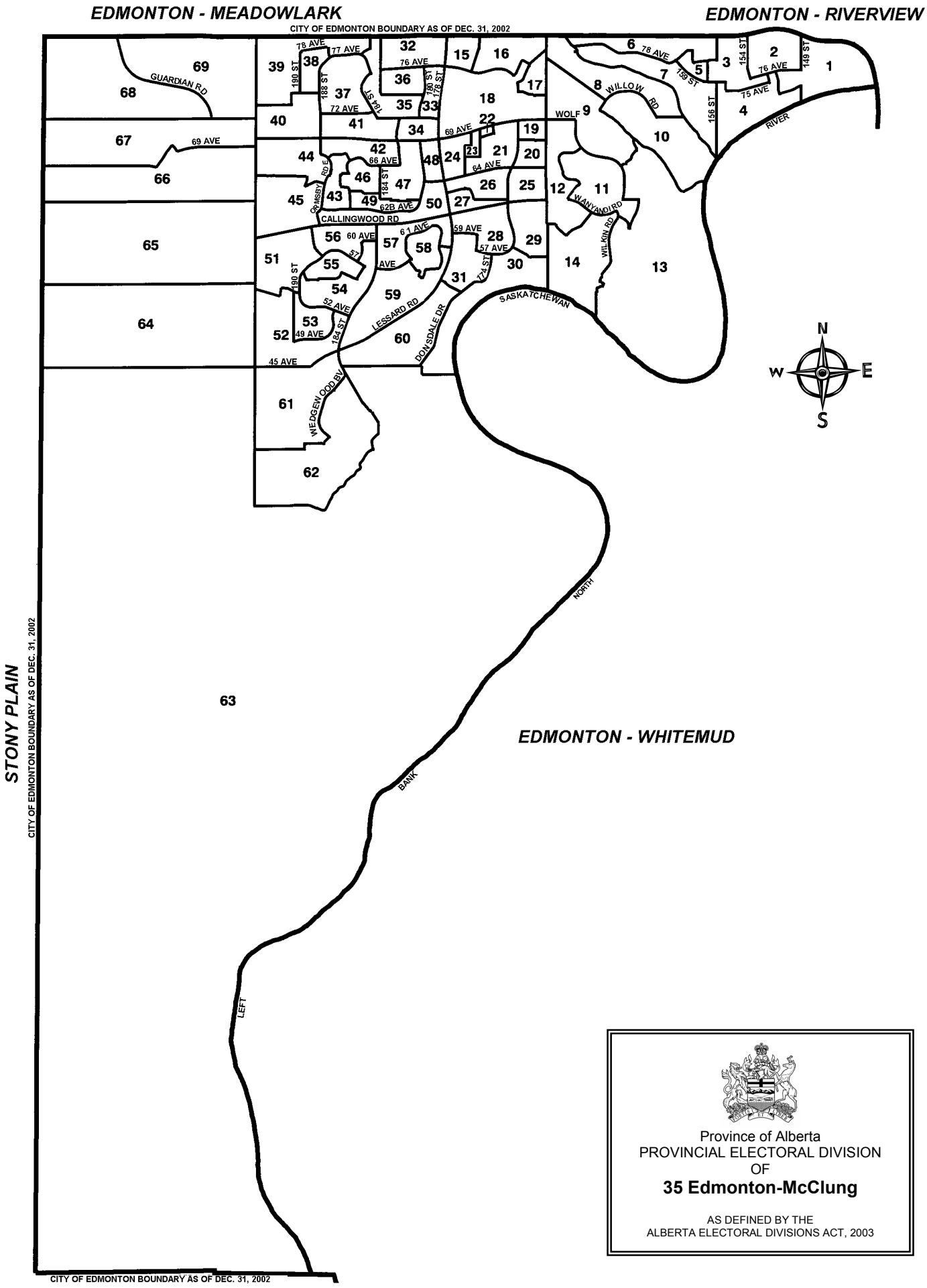
EDMONTON - MEADOWLARK
EDMONTON - RIVERVIEW
CITY OF EDMONTON BOUNDARY AS OF DEC. 31, 2002
STONY PLAIN
CITY OF EDMONTON BOUNDARY AS OF DEC. 31, 2002
EDMONTON - WHITEMUD
CITY OF EDMONTON BOUNDARY AS OF DEC. 31, 2002
GUARDIAN RD
78 AVE
77 AVE
76 AVE
75 AVE
72 AVE
69 AVE
66 AVE
64 AVE
62B AVE
61 AVE
60 AVE
59 AVE
57 AVE
52 AVE
49 AVE
45 AVE
190 ST
188 ST
184 ST
178 ST
174 ST
156 ST
154 ST
149 ST
WILLOW RD
WOLF
WANYANDI RD
WILKIN RD
CALLINGWOOD RD
LESSARD RD
DONSDALE DR
WEDGEWOOD BV
ROMSEY RD
SASKATCHEWAN
NORTH
BANK
LEFT
RIVER
N
S
E
W
Province of Alberta
PROVINCIAL ELECTORAL DIVISION
OF
35 Edmonton-McClung
AS DEFINED BY THE
ALBERTA ELECTORAL DIVISIONS ACT, 2003

Electoral Division of Edmonton-McClung
General Election Statement of Official Results - November 22, 2004

POLL NUMBER	NAME OF POLL	NAMES ON LIST	REUBEN BAUER AA	PATRICK CONLIN SC	LORNE DACH NDP	MO ELSALHY LIB	MARK NORRIS PC	V	S	D	R	% VOTER TURNOUT
60	Woodbend	501	4	0	6	69	99	178	0	0	0	35.5
61	River Valley	550	4	0	16	98	118	236	0	0	0	42.9
62	Weaver	535	4	5	12	113	100	234	0	0	1	43.9
63	Caldwell	423	9	2	24	64	101	200	0	0	0	47.3
64	Hemingsway	157	0	0	10	15	36	61	0	0	0	38.9
65	Geissinger	153	5	0	13	23	36	77	0	0	1	51.0
66	Galbraith	446	12	1	11	80	119	223	1	0	0	50.0
67	George	599	9	5	41	87	115	257	0	0	1	43.1
68	Graham	246	10	1	19	51	67	148	0	1	0	60.6
69	Garnett	415	6	1	29	60	74	170	0	0	0	41.0
70	Advance	0	24	8	81	428	365	906	0	0	0	
71	Special Ballot	0	1	1	7	47	57	113	0	0	7	
	TOTAL	**25,269**	**401**	**105**	**1,358**	**5,859**	**5,333**	**13,056**	**30**	**5**	**36**	**51.8**

V=Valid Ballots **S=Spoiled Ballots** **D=Declined Ballots** **R=Rejected Ballots**

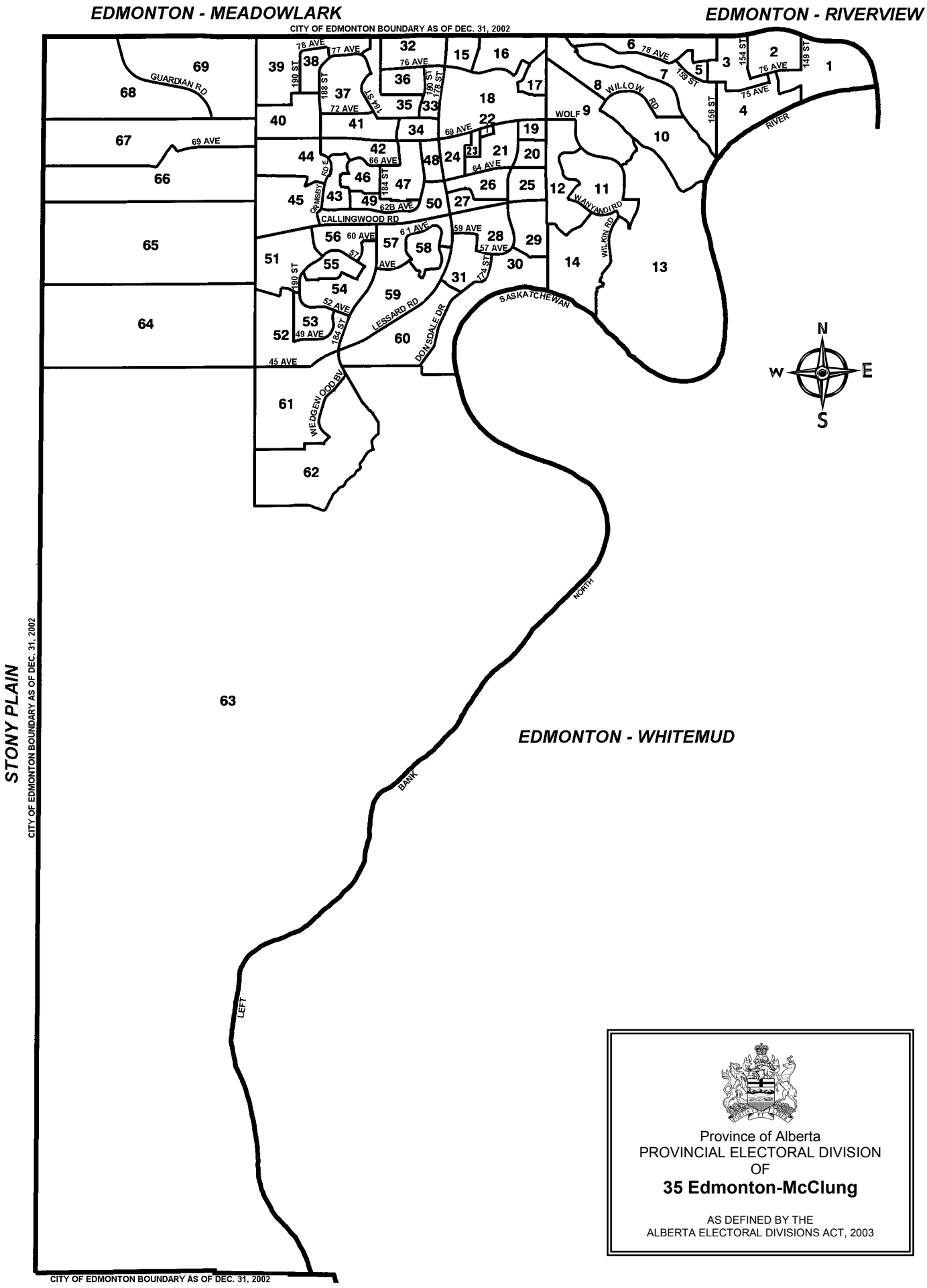
EDMONTON - MEADOWLARK
EDMONTON - RIVERVIEW
CITY OF EDMONTON BOUNDARY AS OF DEC. 31, 2002
STONY PLAIN
CITY OF EDMONTON BOUNDARY AS OF DEC. 31, 2002
EDMONTON - WHITEMUD
CITY OF EDMONTON BOUNDARY AS OF DEC. 31, 2002
GUARDIAN RD
78 AVE
77 AVE
76 AVE
75 AVE
72 AVE
69 AVE
66 AVE
64 AVE
62B AVE
61 AVE
60 AVE
59 AVE
57 AVE
52 AVE
49 AVE
45 AVE
190 ST
188 ST
184 ST
178 ST
174 ST
156 ST
154 ST
149 ST
WILLOW RD
WOLF
WANYANDI RD
WILKIN RD
CALLINGWOOD RD
LESSARD RD
DONSDALE DR
WEDGEWOOD BV
ROMSEY RD
SASKATCHEWAN
NORTH
BANK
LEFT
RIVER
N
S
E
W
Province of Alberta
PROVINCIAL ELECTORAL DIVISION
OF
35 Edmonton-McClung
AS DEFINED BY THE
ALBERTA ELECTORAL DIVISIONS ACT, 2003

Electoral Division of Edmonton-Meadowlark
General Election Statement of Official Results - November 22, 2004

POLL NUMBER	NAME OF POLL	NAMES ON LIST	LANCE BURNS NDP	AARON CAMPBELL AA	AMANDA DOYLE AG	BOB MASKELL PC	PEGGY MORTON IND	MAURICE TOUGAS LIB	V	S	D	R	% VOTER TURNOUT
1	Glenwood	295	27	5	5	45	1	38	121	0	0	0	41.0
2	Glenwood	396	31	4	10	44	1	44	134	1	0	1	34.1
3	Glenwood	358	19	8	9	38	0	41	115	0	0	0	32.1
4	Glenwood	327	32	6	2	76	0	45	161	1	0	1	49.5
5	Westlawn	289	22	8	4	34	0	37	105	1	0	0	36.3
6	Westlawn	264	12	3	0	26	1	31	73	0	0	0	27.7
7	Westlawn	347	11	8	0	33	1	48	101	0	0	0	29.1
8	Westlawn	378	18	7	5	74	0	96	200	0	1	0	53.2
9	West Meadowlark	407	20	10	5	87	1	109	232	0	0	0	57.0
10	West Meadowlark	370	17	8	2	77	1	73	178	0	0	0	48.1
11	West Meadowlark	409	12	4	4	32	0	40	92	0	0	3	23.2
12	West Meadowlark	349	18	4	11	62	4	61	160	1	0	1	46.1
13	West Meadowlark	533	28	9	8	53	4	47	149	0	0	3	28.5
14	Elmwood	360	28	6	7	65	2	71	179	0	0	0	49.7
15	Elmwood	369	17	8	2	90	3	78	198	0	0	0	53.7
16	Elmwood	333	21	7	6	59	2	86	181	0	0	1	54.7
17	Elmwood	403	35	8	8	99	0	85	235	0	0	0	58.3
18	Elmwood	333	20	2	3	51	2	53	131	0	0	2	39.9
19	Thorncliffe	425	29	1	9	53	0	68	160	0	0	0	37.6
20	Thorncliffe	445	21	8	3	53	2	63	150	0	0	1	33.9
21	Thorncliffe	496	28	3	4	37	1	42	115	0	0	0	23.2
22	Thorncliffe	391	24	8	0	65	0	54	151	0	0	1	38.9
23	Thorncliffe	304	18	7	2	47	0	50	124	0	0	0	40.8
24	Summerlea	387	6	4	3	54	0	64	131	1	0	0	33.9
25	Summerlea	430	14	4	0	41	0	90	149	1	0	0	34.7
26	Summerlea	335	7	3	7	29	0	39	85	0	0	1	25.7
27	Summerlea	277	11	2	2	37	0	48	100	0	0	0	36.1
28	Terra Losa	497	9	5	0	50	1	63	128	0	0	0	25.8
29	Terra Losa	405	18	6	2	74	0	55	155	0	0	0	38.3
30	Terra Losa	378	16	3	0	71	2	88	180	0	0	0	47.6
31	Terra Losa	384	15	7	1	102	2	89	216	1	0	0	56.3
32	Laperle	420	20	16	2	71	2	60	171	0	0	1	41.0
33	Laperle	381	20	3	0	34	1	44	102	0	0	0	26.8
34	Laperle	389	18	6	4	66	0	62	156	3	0	0	40.1
35	Laperle	439	25	6	2	36	1	48	118	0	0	0	26.9
36	Laperle	393	21	7	2	89	0	73	192	0	0	0	48.9
37	Laperle	397	24	17	4	77	2	100	224	0	0	0	56.4
38	Laperle	426	28	2	4	62	0	65	161	0	0	0	37.8
39	Laperle	448	31	9	7	92	0	92	231	0	0	0	51.6
40	Belmead	496	23	6	8	85	1	110	233	0	0	0	47.0
41	Belmead	427	22	3	1	90	0	70	186	1	0	0	43.6
42	Belmead	414	30	5	1	52	1	63	152	3	0	1	37.0
43	Belmead	437	13	7	8	70	0	87	185	2	0	1	42.6
44	Belmead	389	25	7	8	34	1	41	116	1	0	1	30.1
45	Belmead	431	23	10	4	58	3	50	148	0	0	2	34.8
46	Belmead	410	18	9	1	79	2	98	207	0	0	0	50.5
47	Aldergrove	349	16	6	8	57	0	102	189	0	0	1	54.4
48	Aldergrove	393	28	8	2	62	1	75	176	2	0	0	44.8
49	Aldergrove	361	16	5	1	34	0	35	91	0	0	0	25.2
50	Aldergrove	394	13	6	3	30	1	22	75	3	0	0	19.0
51	Aldergrove	357	14	8	2	43	1	34	102	1	0	0	28.6
52	Aldergrove	365	8	8	3	46	1	63	129	0	0	0	35.3
53	Aldergrove	364	7	6	3	70	0	87	173	0	0	0	47.5
54	Aldergrove	399	21	4	2	54	1	73	155	0	0	0	38.8
55	Aldergrove	468	18	8	2	78	1	98	205	1	0	0	43.8
56	Lewis Estates	445	11	6	2	78	2	69	168	0	0	0	37.8
57	Lewis Estates	321	6	7	1	80	0	65	159	0	0	0	49.5
58	Lewis Estates	272	11	2	0	73	0	42	128	0	0	0	47.1
59	Lewis Estates	236	5	4	1	53	0	36	99	0	0	0	41.9
60	Lewis Estates	405	10	7	3	70	2	54	146	0	0	0	36.0
61	Lewis Estates	363	15	9	2	63	1	45	135	0	0	0	37.2

Province of Alberta
PROVINCIAL ELECTORAL DIVISION
OF
36 Edmonton-Meadowlark

AS DEFINED BY THE
ALBERTA ELECTORAL DIVISIONS ACT, 2003

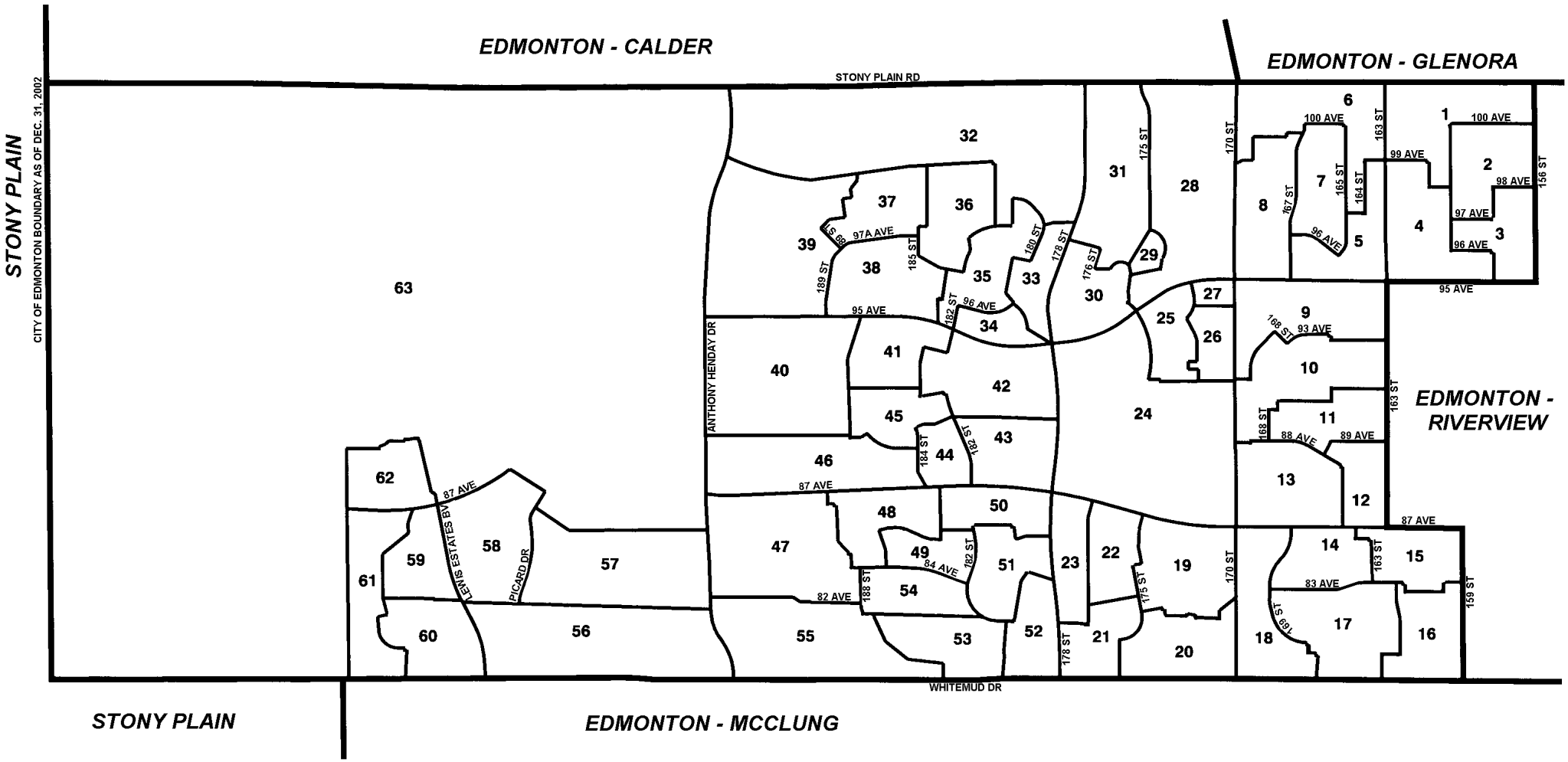

Electoral Division of Edmonton-Meadowlark
General Election Statement of Official Results - November 22, 2004

POLL NUMBER	NAME OF POLL	NAMES ON LIST	LANCE BURNS NDP	AARON CAMPBELL AA	AMANDA DOYLE AG	BOB MASKELL PC	PEGGY MORTON IND	MAURICE TOUGAS LIB	V	S	D	R	% VOTER TURNOUT
62	Lewis Estates	242	8	3	1	31	3	36	82	0	0	0	33.9
63	Lewis Estates/West Edmonton	140	4	2	1	39	0	21	67	0	0	0	47.9
64	Advance	0	68	17	9	260	3	304	661	0	0	1	
65	Mobile-Meadowlark Lodge/Waterford of Summerlea	0	23	7	6	92	3	61	192	13	1	4	
66	Mobile-Lynnwood Capital Care/Misericordia Hospital	0	26	15	6	39	7	33	126	1	0	2	
67	Mobile-Jasper Place Continuing Care/Laurier House	0	9	6	2	34	3	57	111	1	5	0	
68	Mobile-Lifestyle Options/Wildrose Cottage	0	11	13	3	61	1	40	129	0	0	5	
69	Special Ballot	0	13	0	0	42	0	24	79	1	0	10	
	TOTAL	**23,845**	**1,306**	**446**	**243**	**4,242**	**76**	**4,435**	**10,748**	**40**	**7**	**44**	**45.3**

V=Valid Ballots **S=Spoiled Ballots** **D=Declined Ballots** **R=Rejected Ballots**

Province of Alberta
PROVINCIAL ELECTORAL DIVISION
OF
36 Edmonton-Meadowlark

AS DEFINED BY THE
ALBERTA ELECTORAL DIVISIONS ACT, 2003

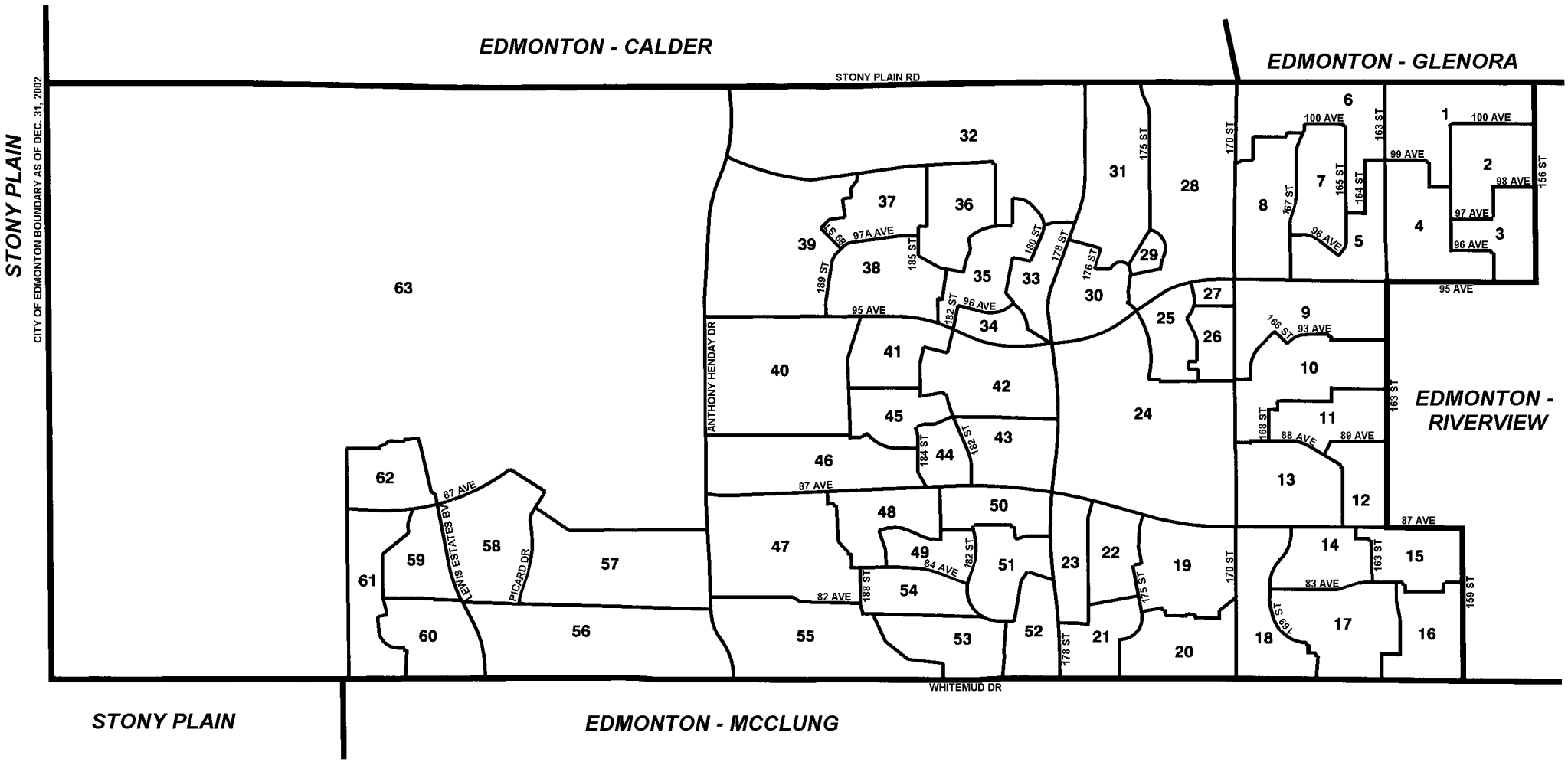

Electoral Division of Edmonton-Mill Creek
General Election Statement of Official Results - November 22, 2004

POLL NUMBER	NAME OF POLL	NAMES ON LIST	ROBERT J. ALFORD AA	AMAN GILL LIB	CAMERON JOHNSON IND	ERIC STIEGLITZ AG	NATHAN TAYLOR NDP	GENE ZWOZDESKY PC	V	S	D	R	% VOTER TURNOUT
1	Ritchie Northwest	241	8	58	1	7	40	52	166	1	0	0	68.9
2	Ritchie North Central	384	6	51	1	8	36	73	175	0	0	0	45.6
3	Ritchie West	347	6	50	6	11	43	51	167	0	1	0	48.4
4	Hazeldean West	286	1	55	2	10	28	56	152	0	0	2	53.8
5	Hazeldean East	386	7	71	0	2	38	65	183	0	0	1	47.7
6	Hazeldean South	400	8	64	2	18	32	93	217	0	0	1	54.5
7	Hazeldean Central	356	2	34	1	16	22	46	121	0	0	0	34.0
8	Hazeldean North	355	4	85	2	9	34	50	184	1	0	3	52.7
9	Ritchie East	424	10	96	0	13	46	62	227	0	0	1	53.8
10	Ritchie South Central	355	6	85	2	13	51	62	219	0	0	0	61.7
11	Ritchie Northeast	419	4	93	0	14	52	77	240	0	0	2	57.8
12	Ritchie North	378	7	54	3	12	46	48	170	0	0	1	45.2
13	Donnan West	377	3	72	1	16	41	54	187	2	0	0	49.6
14	Donnan North	248	12	80	2	12	61	78	245	4	0	0	98.8
15	Donnan South	490	7	93	0	17	57	89	263	2	0	0	53.7
16	Avonmore West	385	15	83	1	4	23	87	213	1	1	0	55.6
17	Argyll West	256	1	44	1	6	19	78	149	0	0	0	58.2
18	Argyll East	336	8	72	1	8	34	79	202	0	0	2	60.7
19	Avonmore South	321	8	58	0	3	22	92	183	0	0	1	57.3
20	Avonmore Central	352	7	76	0	10	38	65	196	0	0	1	56.0
21	Donnan East	276	8	51	1	9	35	59	163	0	0	0	59.1
22	Donnan Northeast	281	3	68	0	8	36	46	161	1	0	0	57.3
23	Avonmore North	365	8	64	0	19	40	44	175	3	0	0	47.9
24	Avonmore East	334	4	56	1	13	38	61	173	2	0	0	51.8
25	Avonmore Southeast	278	7	14	0	3	7	32	63	0	0	0	22.7
26	Avonmore Northeast	346	8	28	1	6	26	53	122	4	0	0	35.3
27	Kenilworth West	452	11	87	2	3	25	76	204	0	0	1	45.4
28	Kenilworth Northwest	452	12	82	1	6	23	99	223	2	0	0	49.3
29	Kenilworth North	356	16	95	3	4	24	81	223	1	0	0	62.6
30	Kenilworth South	394	6	100	0	7	27	74	214	0	0	0	54.3
31	Kenilworth East	409	18	93	1	6	17	108	243	0	0	2	59.9
32	Maple Ridge North	255	12	26	1	3	14	67	123	1	0	0	48.2
33	Maple Ridge South	385	11	42	4	4	24	101	186	0	0	0	48.3
34	The Parkway North	505	15	41	7	5	28	117	213	1	0	0	42.2
35	Jackson Heights Northwest	418	10	44	1	2	9	52	118	1	0	0	28.2
36	Jackson Heights West	459	9	73	0	3	18	94	197	0	0	2	43.4
37	Jackson Heights South	326	2	56	1	2	5	92	158	1	0	0	48.5
38	Kateri West	581	8	101	0	2	12	171	294	1	0	0	50.6
39	Kateri South	412	6	72	0	1	15	72	166	1	0	0	40.3
40	Kateri Central	298	5	22	0	0	15	77	119	1	0	0	39.9
41	Kiniski West	383	10	49	1	4	29	69	162	1	0	0	42.3
42	Jackson Heights Central	376	12	78	1	0	15	67	173	4	0	0	46.0
43	Jackson Heights North	305	3	56	1	2	15	62	139	4	0	0	45.6
44	Jackson Heights Northeast	329	5	47	1	0	13	77	143	1	0	0	43.5
45	Jackson Heights East	296	4	43	0	3	13	54	117	0	0	0	39.5
46	Kiniski North	268	5	46	0	4	8	42	105	1	0	0	39.2
47	Kiniski East	358	6	36	0	4	16	41	103	0	0	0	28.8
48	Kiniski Central	307	6	24	2	3	18	43	96	0	0	0	31.3
49	Kiniski West	341	6	41	1	6	22	46	122	0	0	1	36.1
50	Kateri North	359	7	42	2	5	21	56	133	0	0	5	38.4
51	Kateri East	404	8	52	1	4	23	82	170	2	0	0	42.1
52	Kateri Southeast	449	4	62	0	1	20	96	183	1	0	2	41.2
53	Meadows South	349	1	53	0	1	3	82	140	0	0	0	40.1
54	Meadows West	482	6	84	0	0	12	100	202	0	0	0	41.9
55	V E Baker South	455	6	86	1	0	11	110	214	1	0	0	47.0
56	V E Baker West	446	7	84	2	2	26	95	216	0	0	0	48.4
57	V E Baker Northwest	478	9	112	0	2	15	103	241	1	0	0	50.4
58	V E Baker North	488	19	73	0	5	20	131	248	0	0	1	51.0

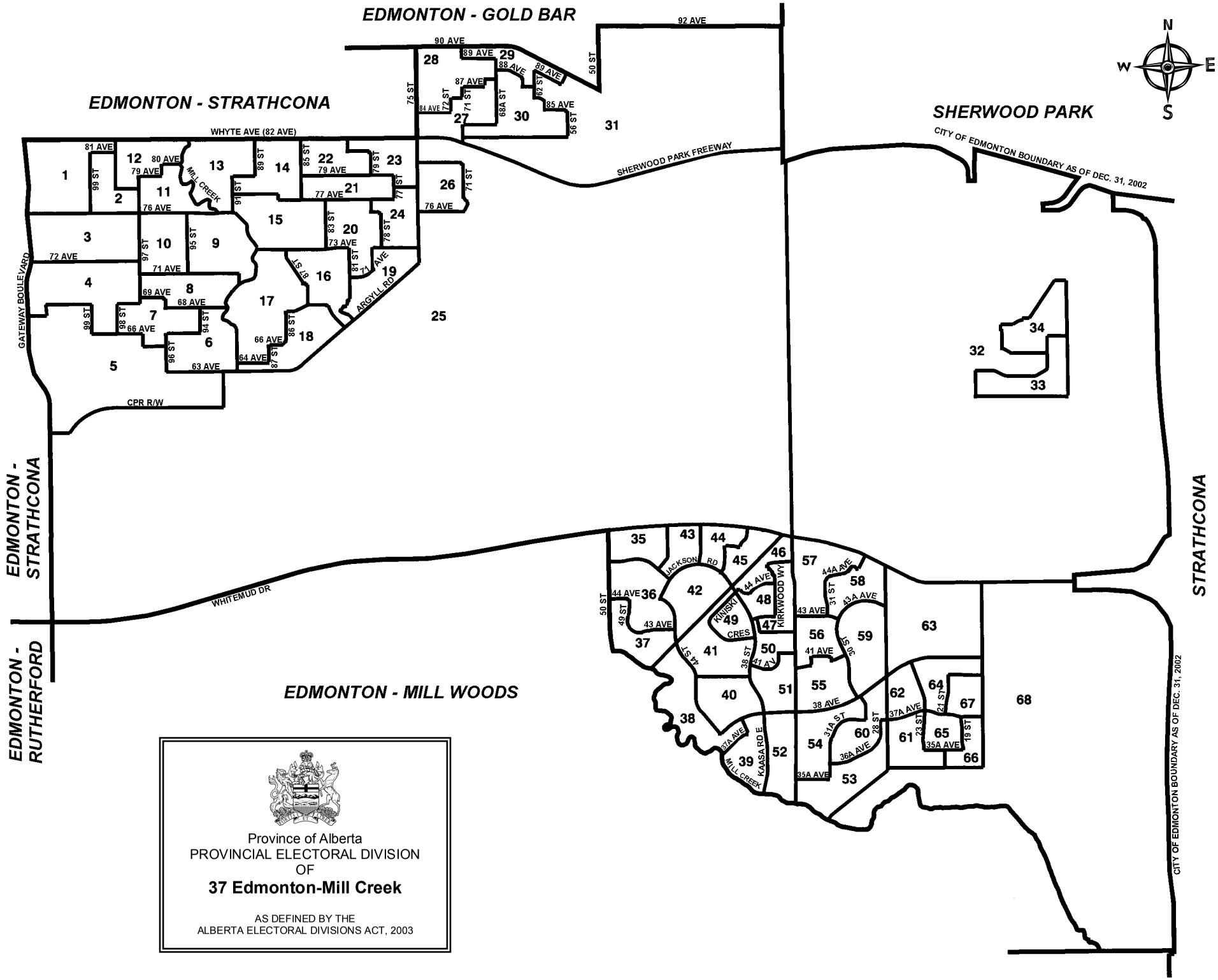

Province of Alberta
PROVINCIAL ELECTORAL DIVISION
OF
37 Edmonton-Mill Creek

AS DEFINED BY THE
ALBERTA ELECTORAL DIVISIONS ACT, 2003

Electoral Division of Edmonton-Mill Creek
General Election Statement of Official Results - November 22, 2004

POLL NUMBER	NAME OF POLL	NAMES ON LIST	ROBERT J. ALFORD AA	AMAN GILL LIB	CAMERON JOHNSON IND	ERIC STIEGLITZ AG	NATHAN TAYLOR NDP	GENE ZWOZDESKY PC	V	S	D	R	% VOTER TURNOUT
59	V E Baker East	439	2	78	1	2	20	78	181	0	0	0	41.2
60	Meadows Central	478	4	72	0	0	5	112	193	0	0	2	40.8
61	Meadows East	181	2	23	1	2	18	12	58	0	0	0	32.0
62	Wild Rose West	332	14	35	0	2	6	53	110	0	0	0	33.1
63	Wild Rose North	370	11	53	2	1	20	73	160	0	0	2	43.8
64	Wild Rose Central	349	12	37	0	2	17	45	113	1	0	0	32.4
65	Wild Rose South	302	6	39	0	1	13	56	115	0	0	0	38.1
66	Wild Rose Southeast	107	3	10	1	0	2	25	41	0	0	0	38.3
67	Wild Rose East	298	7	35	1	3	12	45	103	0	0	1	34.9
68	Wild Rose Farm	12	0	4	0	0	0	0	4	0	0	0	33.3
69	Advance	0	25	204	0	9	84	220	542	1	0	0	
70	Mobile-Good Samaritan	0	2	12	2	1	7	20	44	5	0	0	
71	Special Ballot	0	2	30	1	2	4	42	81	0	3	11	
	TOTAL	**24,419**	**523**	**4,289**	**72**	**386**	**1,709**	**5,070**	**12,049**	**54**	**5**	**45**	**49.5**

V=Valid Ballots **S=Spoiled Ballots** **D=Declined Ballots** **R=Rejected Ballots**

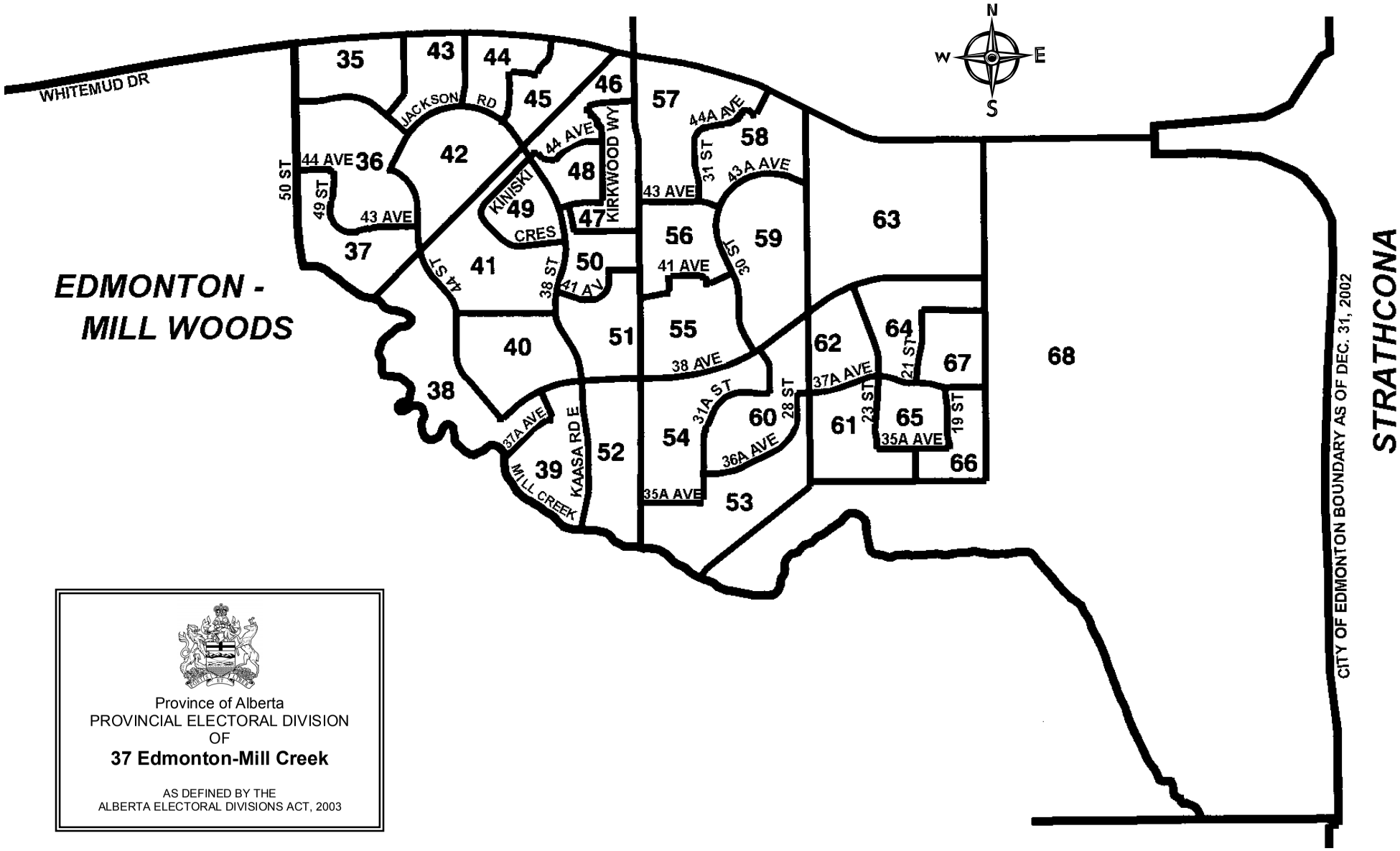

Province of Alberta
PROVINCIAL ELECTORAL DIVISION
OF
37 Edmonton-Mill Creek

AS DEFINED BY THE
ALBERTA ELECTORAL DIVISIONS ACT, 2003

Electoral Division of Edmonton-Mill Woods
General Election Statement of Official Results - November 22, 2004

POLL NUMBER	NAME OF POLL	NAMES ON LIST	NARESH BHARDWAJ PC	WESLYN MATHER LIB	LLOYD NELSON NDP	NAOMI RANKIN CP - A	CHARLES RELLAND AA	V	S	D	R	% VOTER TURNOUT
1	Tweddle Place	324	44	76	16	0	17	153	0	0	3	48.1
2	Tweddle Place	328	45	84	16	0	13	158	1	0	1	48.5
3	Michaels Park	344	33	77	14	0	15	139	0	0	1	40.7
4	Michaels Park	367	31	86	33	0	11	161	0	0	1	44.1
5	Tweddle Place	408	42	78	32	0	13	165	1	0	0	40.4
6	Tweddle Place	445	73	108	34	2	21	238	0	0	0	53.5
7	Tweddle Place	463	33	62	21	0	9	125	0	0	1	27.2
8	Michaels Park	430	40	100	24	1	14	179	1	0	0	41.6
9	Michaels Park	364	41	63	18	0	22	144	0	0	0	39.6
10	Lee Ridge	445	49	105	28	3	16	201	0	0	4	46.1
11	Lee Ridge	342	46	62	11	0	7	126	0	0	0	36.8
12	Richfield	358	19	28	19	2	4	72	1	0	1	20.4
13	Richfield	447	50	75	31	1	15	172	0	0	0	38.5
14	Richfield	307	26	79	28	0	12	145	0	0	0	47.2
15	Richfield	329	38	98	17	1	14	168	0	0	1	51.4
16	Richfield	371	41	83	22	1	18	165	0	0	0	44.5
17	Lee Ridge	446	53	85	34	2	28	202	0	0	0	45.3
18	Lee Ridge	392	52	98	20	1	16	187	1	0	0	47.7
19	Kameyosek	303	47	68	17	0	6	138	0	0	1	45.9
20	Kameyosek	390	35	74	23	0	12	144	0	0	0	36.9
21	Tipaskan	295	41	53	16	0	8	118	0	0	0	40.0
22	Tipaskan	398	57	107	27	1	6	198	0	0	1	50.0
23	Tipaskan	348	45	52	29	1	21	148	0	0	0	42.5
24	Tipaskan	335	44	57	23	1	14	139	0	0	0	41.5
25	Tipaskan	316	28	53	20	0	6	107	0	0	0	33.9
26	Kameyosek	325	33	44	19	0	8	104	1	0	1	32.3
27	Kameyosek	284	34	63	15	1	7	120	0	0	1	42.6
28	Tawa	456	61	74	20	3	19	177	0	0	1	39.0
29	Tawa	424	65	123	25	0	18	231	0	0	3	55.2
30	Tawa	460	44	78	39	1	3	165	0	0	0	35.9
31	Hillview	462	48	111	30	0	16	205	0	0	0	44.4
32	Hillview	301	35	55	17	0	3	110	0	0	2	37.2
33	Hillview	438	56	84	33	1	26	200	0	1	0	45.9
34	Hillview	381	50	67	18	1	14	150	0	0	0	39.4
35	Hillview	404	47	104	21	4	13	189	0	0	1	47.0
36	Hillview	425	58	119	25	0	9	211	0	0	0	49.6
37	Greenview	338	49	71	24	0	12	156	0	0	3	47.0
38	Greenview	410	56	103	23	0	24	206	1	0	2	50.7
39	Greenview	443	62	105	24	1	11	203	0	0	0	45.8
40	Greenview	502	84	133	29	0	13	259	1	0	0	51.6
41	Greenview	351	56	117	21	0	9	203	0	0	0	57.8
42	Minchau	349	47	91	13	0	6	157	0	0	1	45.3
43	Minchau	276	31	64	9	1	9	114	0	0	0	41.3
44	Minchau	427	53	69	29	0	8	159	1	0	0	37.2
45	Minchau	382	51	72	30	1	12	166	0	0	1	43.7
46	Minchau	419	45	39	42	1	12	139	1	0	0	33.2
47	Minchau	300	31	52	23	0	10	116	0	0	0	38.7
48	Weinlos	361	47	68	31	1	17	164	2	0	2	46.0
49	Weinlos	427	52	63	39	2	6	162	0	0	0	37.9
50	Weinlos	359	58	38	27	0	12	135	0	0	0	37.6
51	Bisset	395	43	88	17	0	12	160	0	0	0	40.5
52	Bisset	411	48	76	33	1	12	170	0	0	1	41.6
53	Bisset	381	44	74	30	2	17	167	0	0	1	44.1
54	Bisset	455	46	96	31	0	21	194	1	0	0	42.6
55	Weinlos	417	49	65	32	1	5	152	0	0	0	36.5
56	Weinlos	338	40	90	20	0	11	161	2	0	0	47.6
57	Weinlos	350	46	65	21	0	8	140	1	0	0	40.0
58	Bisset	264	31	23	14	0	7	75	0	0	0	28.4

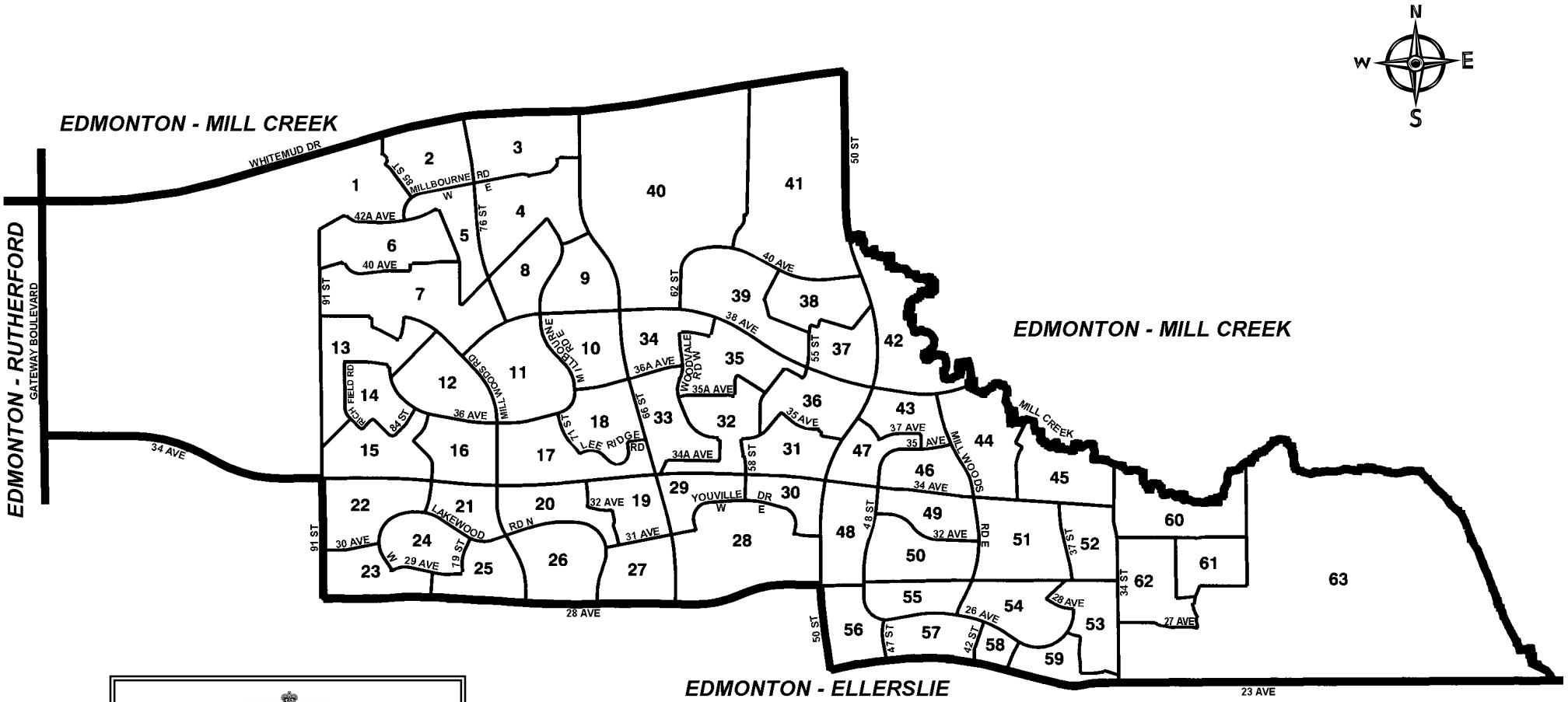

Province of Alberta
PROVINCIAL ELECTORAL DIVISION
OF
38 Edmonton-Mill Woods

AS DEFINED BY THE
ALBERTA ELECTORAL DIVISIONS ACT, 2003

Electoral Division of Edmonton-Mill Woods
General Election Statement of Official Results - November 22, 2004

POLL NUMBER	NAME OF POLL	NAMES ON LIST	NARESH BHARDWAJ PC	WESLYN MATHER LIB	LLOYD NELSON NDP	NAOMI RANKIN CP - A	CHARLES RELLAND AA	V	S	D	R	% VOTER TURNOUT
59	Bisset	313	24	49	25	1	4	103	0	0	0	32.9
60	Silver Berry	213	21	38	7	0	7	73	0	0	0	34.3
61	Silver Berry	336	30	45	14	0	11	100	1	0	0	29.8
62	Silver Berry	256	31	54	15	0	5	105	0	0	1	41.4
63	Silver Berry	191	31	31	10	0	11	83	0	0	0	43.5
64	Advance	0	143	216	63	0	31	453	0	0	1	
65	Mobile-Good Samaritan/Shepherd's	0	27	33	11	1	22	94	0	0	3	
66	Mobile-Grey Nuns Hospital	0	26	28	20	1	7	82	1	0	0	
67	Special Ballot	0	6	23	3	0	3	35	0	0	3	
	TOTAL	**23,319**	**2,992**	**5,012**	**1,565**	**42**	**829**	**10,440**	**18**	**1**	**43**	**45.0**

V=Valid Ballots **S=Spoiled Ballots** **D=Declined Ballots** **R=Rejected Ballots**

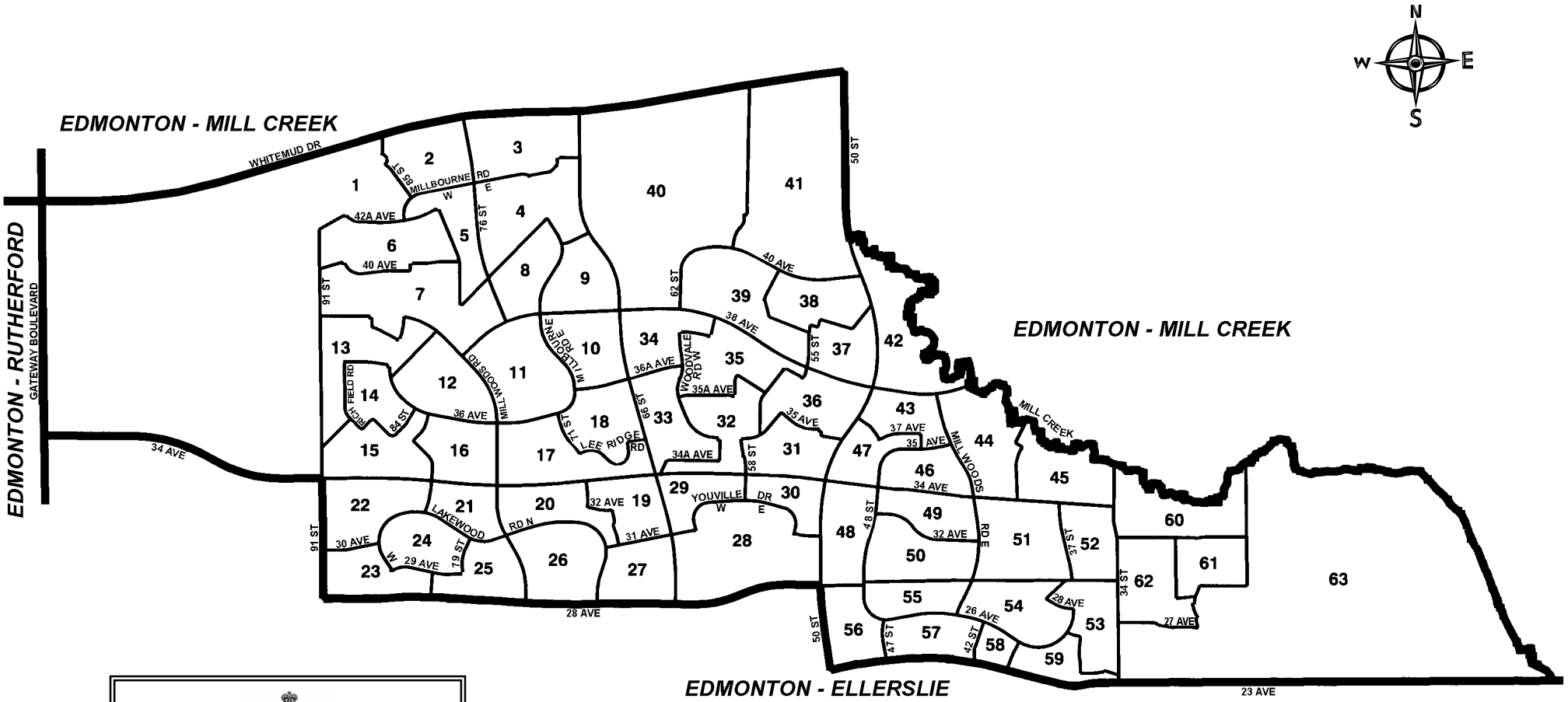

Province of Alberta
PROVINCIAL ELECTORAL DIVISION
OF
38 Edmonton-Mill Woods

AS DEFINED BY THE
ALBERTA ELECTORAL DIVISIONS ACT, 2003

Electoral Division of Edmonton-Riverview
General Election Statement of Official Results - November 22, 2004

POLL NUMBER	NAME OF POLL	NAMES ON LIST	DAVID EDGAR AA	FRED HORNE PC	JOHN LACKEY AG	DONNA MARTYN NDP	DAVID W. POWER SC	KEVIN TAFT LIB	V	S	D	R	% VOTER TURNOUT
1	Jasper Place Northwest	249	3	22	1	14	2	25	67	0	0	1	27.3
2	Jasper Place Central West	306	4	35	7	23	2	79	150	0	0	0	49.0
3	Jasper Place	332	4	31	2	19	1	52	109	1	0	0	32.8
4	Jasper Place Northeast	322	10	50	4	18	1	81	164	0	0	0	50.9
5	Jasper Place Central East	293	1	40	4	3	1	54	103	0	0	0	35.2
6	Jasper Place Southeast	232	1	31	5	5	0	56	98	2	0	1	42.7
7	Crestwood North	465	10	92	15	15	3	180	315	5	0	0	67.7
8	Crestwood Central North	377	12	57	14	10	1	140	234	0	0	0	62.1
9	Crestwood Central South	342	2	40	5	5	0	173	225	0	0	0	65.8
10	Crestwood East	341	2	69	5	6	0	137	219	0	0	0	64.2
11	Meadowlark Northwest	412	7	70	3	13	6	140	239	0	0	4	59.0
12	Meadowlark Northeast	430	5	77	3	14	3	140	242	0	0	1	56.5
13	Meadowlark Central	429	4	66	8	18	2	139	237	0	0	0	55.2
14	Meadowlark	465	4	78	5	23	2	158	270	0	0	0	58.1
15	Meadowlark South	430	3	76	3	11	0	132	225	0	0	0	52.3
16	Sherwood West	335	6	35	3	18	0	76	138	1	0	0	41.2
17	Sherwood East	359	3	33	2	10	4	110	162	1	0	0	45.1
18	Crestwood South	361	7	61	11	2	0	170	251	0	0	0	69.5
19	Jasper Park Northwest	306	3	58	4	14	1	78	158	0	0	0	51.6
20	Jasper Park Northeast	362	4	37	6	11	0	76	134	1	0	0	37.0
21	Jasper Park Southwest	325	8	55	7	15	2	103	190	4	0	0	58.5
22	Jasper Park Southeast	216	2	30	6	22	3	52	115	0	0	0	53.2
23	Parkview West	439	4	61	4	10	0	201	280	0	1	0	64.0
24	Valleyview North	307	3	47	5	3	2	123	183	0	0	0	59.6
25	Parkview Southwest	359	2	59	9	10	0	172	252	0	0	1	70.5
26	Parkview Central	460	5	54	8	12	2	231	312	1	0	0	67.8
27	Parkview Southeast	470	8	67	7	4	1	213	300	0	0	0	63.8
28	Lynnwood Northwest	293	3	49	0	12	0	102	166	1	0	2	57.3
29	Whitehall Square North	435	4	35	0	16	0	109	164	0	0	0	37.7
30	Lynnwood North	293	4	46	3	11	1	104	169	0	0	0	57.7
31	Lynnwood Southwest	294	5	37	1	8	1	96	148	1	0	1	50.7
32	Whitehall Square	279	3	27	0	14	1	53	98	0	0	0	35.1
33	Lynnwood	356	2	57	2	6	0	167	234	0	0	0	65.7
34	Lynnwood Central	226	1	55	2	6	0	97	161	0	0	0	71.2
35	Laurier Heights North	355	5	53	4	7	2	155	226	1	0	0	63.7
36	Laurier Heights East	492	2	39	1	5	0	76	123	0	0	0	25.0
37	Valleyview South	361	3	64	6	4	2	153	232	1	0	0	64.3
38	Laurier Heights West	342	1	52	3	7	1	176	240	1	0	0	70.2
39	Laurier Heights South	328	0	54	2	8	1	164	229	0	0	0	69.8
40	Buena Vista	411	5	79	3	10	1	185	283	0	0	0	68.9
41	Windsor Park South	311	2	48	2	10	1	151	214	0	0	0	68.8
42	Windsor Park Central	266	2	23	4	12	1	138	180	0	0	0	67.7
43	Windsor Park North	367	2	45	3	11	1	158	220	0	0	1	60.2
44	University Kelsey	87	1	15	2	16	0	48	82	0	0	0	94.3
45	University Mackenzie	276	13	93	22	46	4	82	260	0	0	0	94.2
46	Belgravia Northwest	284	0	29	0	12	0	178	219	1	0	0	77.1
47	Belgravia Northeast	451	6	32	7	7	1	169	222	0	0	2	49.7
48	McKernan Northwest	336	6	18	9	12	0	119	164	0	0	2	49.4
49	Belgravia Central	352	2	23	4	9	1	203	242	0	0	0	68.8
50	McKernan Central	378	2	20	5	23	0	136	186	0	0	0	49.2
51	McKernan Northwest	452	6	22	3	21	3	103	158	0	0	0	35.0
52	Belgravia	496	1	41	6	19	2	273	342	0	0	0	69.0
53	Riverview	418	5	24	3	25	5	205	267	2	0	0	63.9
54	McKernan Southeast	352	2	22	2	24	2	124	176	0	0	0	50.0
55	Parkallen Northwest	314	3	25	4	20	6	139	197	1	0	0	62.7
56	Parkallen Northeast	246	1	15	5	23	1	95	140	0	0	0	56.9
57	Parkallen South	380	4	33	1	27	3	185	253	0	0	0	66.6
58	Parkallen Central	332	5	20	12	26	2	155	220	1	0	0	66.3

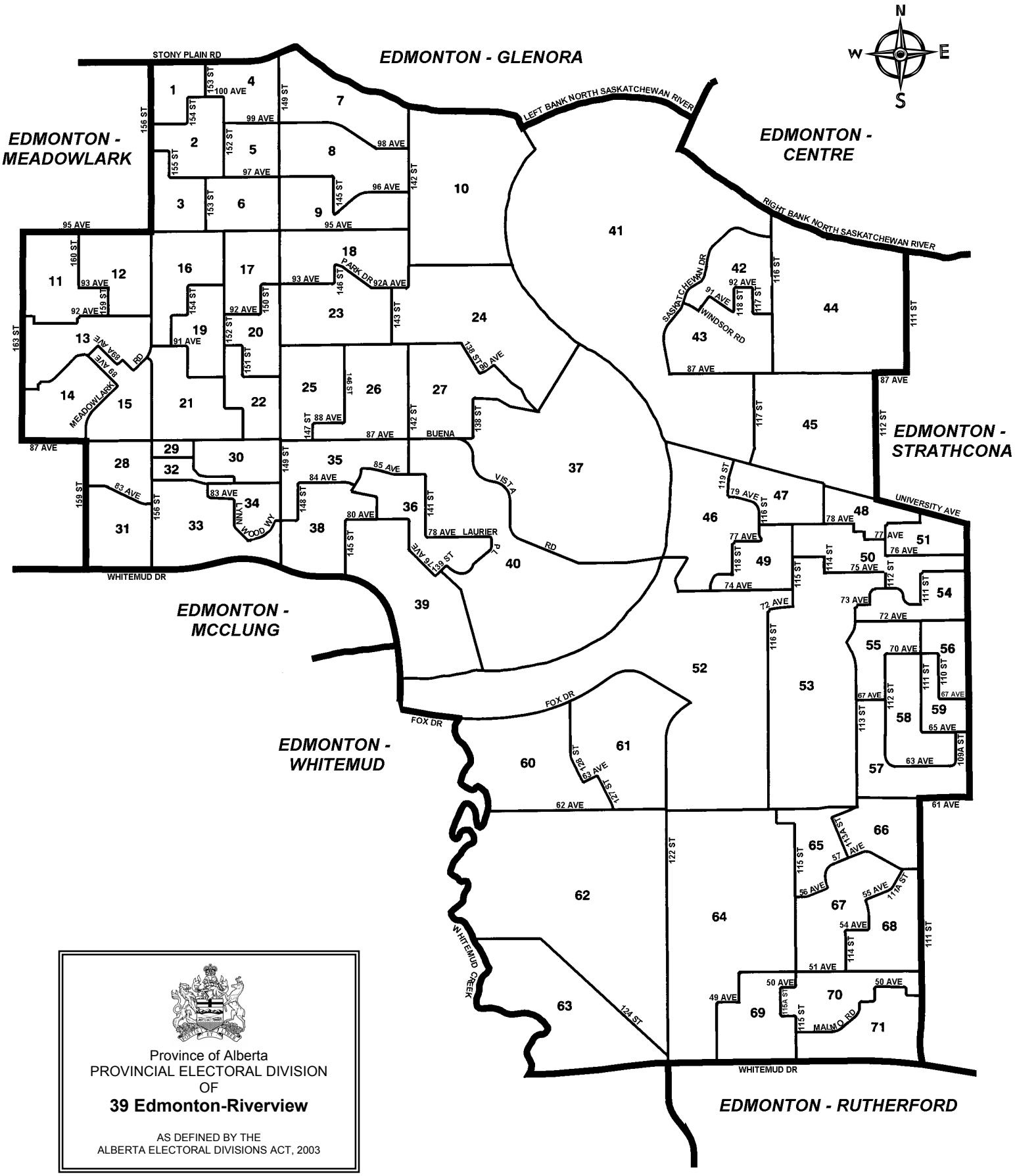

Province of Alberta
PROVINCIAL ELECTORAL DIVISION
OF
39 Edmonton-Riverview

AS DEFINED BY THE
ALBERTA ELECTORAL DIVISIONS ACT, 2003

Electoral Division of Edmonton-Riverview
General Election Statement of Official Results - November 22, 2004

POLL NUMBER	NAME OF POLL	NAMES ON LIST	DAVID EDGAR AA	FRED HORNE PC	JOHN LACKEY AG	DONNA MARTYN NDP	DAVID W. POWER SC	KEVIN TAFT LIB	V	S	D	R	% VOTER TURNOUT
59	Parkallen Central East	300	0	19	2	18	0	95	134	0	0	0	44.7
60	Grandview Northwest	392	2	53	5	6	0	175	241	1	0	0	61.5
61	Grandview Northeast	340	1	45	7	3	0	138	194	0	0	0	57.1
62	Lansdowne North	431	7	55	6	16	1	162	247	1	0	0	57.3
63	Lansdowne West	463	6	73	5	10	0	228	322	0	0	0	69.5
64	Belgravia Southwest	286	1	18	1	19	0	45	84	0	0	0	29.4
65	Lendrum Northwest	279	3	18	4	14	2	161	202	1	0	0	72.4
66	Lendrum Northeast	326	5	36	5	11	0	98	155	0	0	0	47.5
67	Lendrum Southwest	416	5	64	2	9	3	201	284	0	0	0	68.3
68	Lendrum Southeast	328	4	43	1	12	0	164	224	2	0	3	69.2
69	Malmo West	385	5	51	7	13	4	171	251	0	0	2	65.7
70	Malmo Central	437	9	46	4	17	2	194	272	0	0	1	62.5
71	Malmo East	390	8	55	6	18	0	172	259	0	0	0	66.4
72	Advance	0	16	168	12	36	3	356	591	0	0	1	
73	Mobile-Canterbury Court/Manor	0	1	62	3	13	5	112	196	3	0	0	
74	Mobile-Cross Cancer Institute/Mewburn	0	2	31	5	17	5	15	75	1	2	3	
75	Mobile-Central Park/Grandview	0	3	23	0	6	5	14	51	0	1	0	
76	Mobile-University of Alberta Hospital	0	4	47	3	19	4	48	125	0	2	0	
77	Special Ballot	0	3	42	2	16	0	142	205	0	2	22	
	TOTAL	**25,060**	**313**	**3,575**	**357**	**1,058**	**116**	**10,280**	**15,699**	**35**	**8**	**48**	**62.9**

V=Valid Ballots **S=Spoiled Ballots** **D=Declined Ballots** **R=Rejected Ballots**

Province of Alberta
PROVINCIAL ELECTORAL DIVISION
OF
39 Edmonton-Riverview

AS DEFINED BY THE
ALBERTA ELECTORAL DIVISIONS ACT, 2003

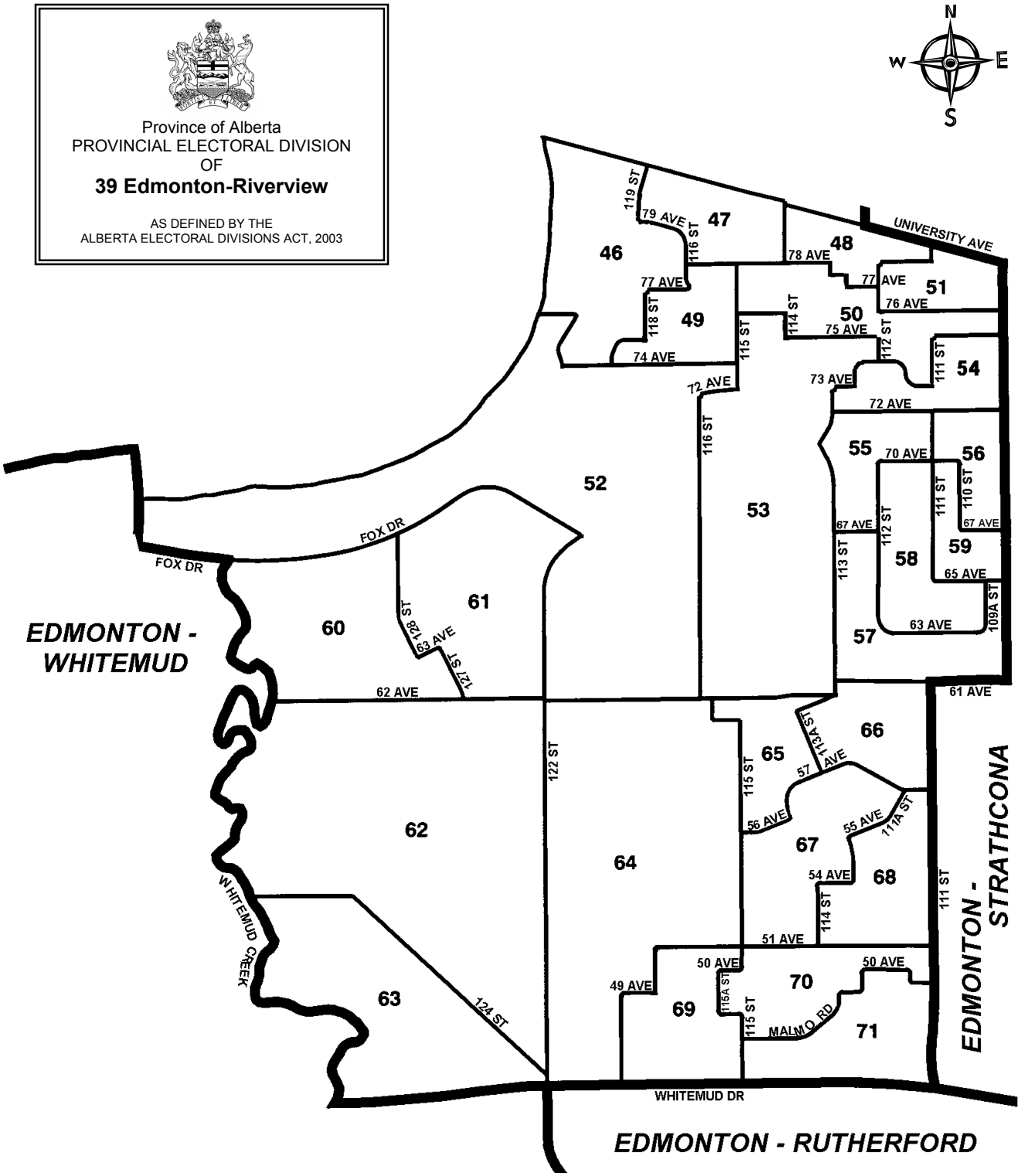

Electoral Division of Edmonton-Rutherford
General Election Statement of Official Results - November 22, 2004

POLL NUMBER	NAME OF POLL	NAMES ON LIST	ANITA ASHMORE SC	R. J. (BOB) EWART AA	IAN MCCLELLAND PC	RICK MILLER LIB	GEORGE A. SLADE NDP	V	S	D	R	% VOTER TURNOUT
1	Royal Gardens-Ld Byron	436	1	3	32	74	22	132	0	0	1	30.5
2	Royal Gardens Northwest	359	4	11	76	126	10	227	0	0	2	63.8
3	Royal Gardens Northeast	330	1	11	45	129	9	195	0	0	0	59.1
4	Royal Gardens Southeast	356	2	0	68	135	18	223	0	0	0	62.6
5	Royal Gardens South Central	318	4	9	42	79	25	159	0	0	0	50.0
6	Royal Gardens Southwest	302	5	6	32	73	12	128	0	0	1	42.7
7	Greenfield Northwest	322	3	10	67	118	9	207	2	0	0	64.3
8	Greenfield West Central	367	1	13	40	178	8	240	1	0	0	65.4
9	Greenfield Central	356	3	13	51	154	4	225	0	0	0	63.2
10	Greenfield Northeast	273	1	15	44	99	10	169	2	0	1	62.3
11	Greenfield East Central	347	2	16	69	134	9	230	0	0	2	66.9
12	Greenfield South Central	320	6	6	45	141	15	213	1	0	0	66.6
13	Greenfield Southwest	393	3	13	65	149	23	253	0	0	1	64.6
14	Greenfield Southeast	331	1	3	51	129	7	191	1	0	0	57.7
15	Duggan South Central	445	6	13	75	156	14	264	0	0	1	59.6
16	Duggan West Central	431	2	5	76	185	26	294	0	0	0	68.2
17	Duggan Central	395	7	2	50	76	17	152	0	0	0	38.5
18	Duggan Northwest	371	3	10	73	110	21	217	0	0	0	58.5
19	Rideau Park Northwest	405	6	17	92	141	9	265	1	0	0	65.4
20	Rideau Park Northeast	493	4	2	45	68	16	135	1	0	0	27.4
21	Whitemud Crossing	390	1	2	41	62	7	113	0	0	0	29.0
22	Duggan-Park Place	372	4	2	31	43	13	93	0	0	0	25.0
23	Duggan East	364	2	6	58	145	14	225	0	0	1	62.1
24	Duggan-Garden Grove	347	1	7	29	71	25	133	0	0	0	38.3
25	Duggan Southeast	375	4	8	71	125	22	230	0	0	0	61.3
26	Steinhauer Northeast	431	2	6	75	120	14	217	2	0	0	50.3
27	Steinhauer East Central	378	7	8	65	102	9	191	1	0	0	50.5
28	Steinhauer West Central	352	3	7	52	102	28	192	0	0	0	54.5
29	Steinhauer Northwest	381	1	3	87	126	16	233	0	0	0	61.2
30	Sweetgrass Northeast	435	5	7	78	152	19	261	0	0	1	60.2
31	Sweetgrass South Central	272	4	4	32	49	27	116	0	0	0	42.6
32	Sweetgrass Northwest	455	1	12	85	176	10	284	0	0	0	62.4
33	Sweetgrass Southwest	476	2	12	64	136	20	234	0	0	2	49.6
34	Blue Quill Estates North	479	0	7	114	137	5	263	0	0	0	54.9
35	Blue Quill Estates South	465	0	6	52	97	16	171	1	0	1	37.0
36	Blue Quill Northwest	297	1	4	54	80	6	145	0	0	1	49.2
37	Blue Quill West Central	326	1	5	36	80	17	139	1	0	4	43.9
38	Blue Quill Southwest	521	0	17	50	123	25	215	0	0	0	41.3
39	Blue Quill North Central	367	0	7	33	42	10	92	2	0	0	25.1
40	Blue Quill South Central	357	4	8	74	125	8	219	0	0	0	61.3
41	Blue Quill Southeast	388	2	7	57	112	19	197	0	0	1	51.0
42	Blue Quill Northeast	428	4	5	38	37	10	94	0	0	0	22.0
43	Ermineskin Northwest	446	5	5	47	57	24	138	0	0	0	30.9
44	Heritage Park South & West	319	3	9	78	138	15	243	2	0	1	76.5
45	Heritage Park North & East	252	4	1	60	90	9	164	0	0	2	65.9
46	Ermineskin Central	369	4	2	43	91	7	147	0	0	1	40.1
47	Ermineskin Northeast	291	3	13	39	72	14	141	0	0	0	48.5
48	Ermineskin East	401	4	7	45	99	14	169	1	0	1	42.4
49	Ermineskin Southeast	395	2	5	43	55	11	116	1	0	1	29.6
50	Ermineskin South Central	367	4	7	62	91	24	188	1	0	3	52.0
51	Kaskitayo	305	2	6	63	106	5	182	0	0	0	59.7
52	Kehewin North	441	2	5	70	115	13	205	0	0	1	46.7
53	Kehewin Northeast	478	6	10	96	113	21	246	1	0	1	51.7
54	Kehewin Bearspaw	406	4	6	61	117	10	198	2	0	0	48.8
55	Bearspaw Northeast	442	11	11	69	114	13	218	2	0	0	49.3
56	Bearspaw East	417	4	3	87	116	25	235	0	0	1	56.6
57	Bearspaw Southeast	465	3	19	85	120	8	235	0	0	2	51.0
58	Bearspaw East Central	371	4	13	80	89	12	198	0	0	0	53.4
59	Bearspaw West	347	4	13	80	104	11	212	4	0	0	61.1

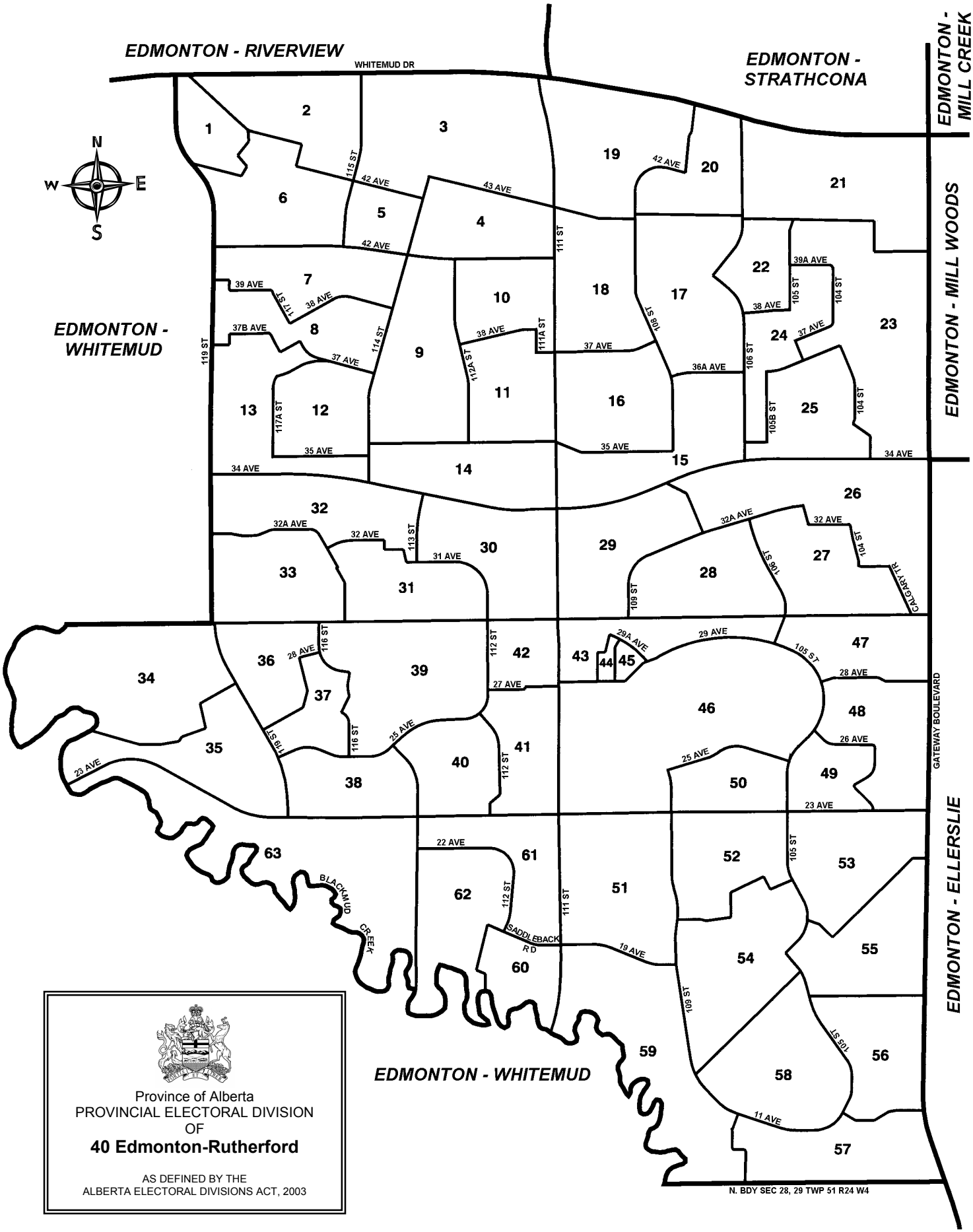

Province of Alberta
PROVINCIAL ELECTORAL DIVISION
OF
40 Edmonton-Rutherford

AS DEFINED BY THE
ALBERTA ELECTORAL DIVISIONS ACT, 2003

Electoral Division of Edmonton-Rutherford
General Election Statement of Official Results - November 22, 2004

POLL NUMBER	NAME OF POLL	NAMES ON LIST	ANITA ASHMORE SC	R. J. (BOB) EWART AA	IAN MCCLELLAND PC	RICK MILLER LIB	GEORGE A. SLADE NDP	V	S	D	R	% VOTER TURNOUT
60	Heathridge-Pebble Creek	366	1	2	54	60	18	135	0	0	0	36.9
61	Yellowbird Northeast	385	3	6	67	106	11	193	0	0	0	50.1
62	Yellowbird Central	407	2	8	83	94	17	204	0	0	1	50.4
63	Yellowbird West	420	3	7	51	65	22	148	0	0	0	35.2
64	Advance	0	3	16	234	342	40	635	0	0	1	
65	Mobile-Southgate/St. Joseph's Auxillary Hospital	0	5	8	23	25	8	69	0	0	2	
66	Mobile-Lifestyle Options/Southside/Wedman House	0	8	6	80	79	14	187	0	0	6	
67	Special Ballot	0	2	0	59	67	5	133	1	0	5	
	TOTAL	**24,096**	**210**	**516**	**4,173**	**7,221**	**995**	**13,115**	**31**	**0**	**49**	**54.6**

V=Valid Ballots **S=Spoiled Ballots** **D=Declined Ballots** **R=Rejected Ballots**

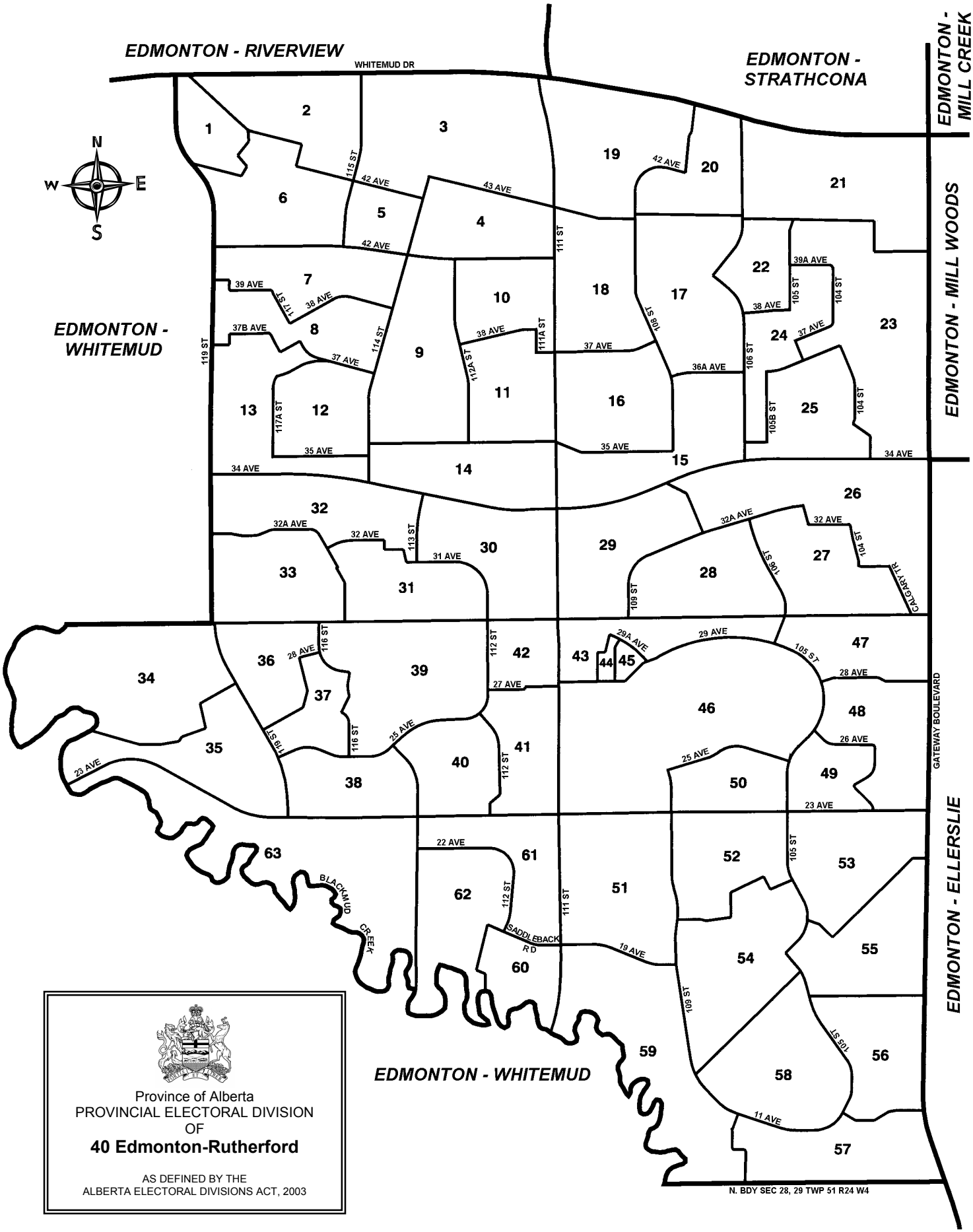

Province of Alberta
PROVINCIAL ELECTORAL DIVISION
OF
40 Edmonton-Rutherford

AS DEFINED BY THE
ALBERTA ELECTORAL DIVISIONS ACT, 2003

Electoral Division of Edmonton-Strathcona
General Election Statement of Official Results - November 22, 2004

POLL NUMBER	NAME OF POLL	NAMES ON LIST	JEREMY BURNS AA	ADRIAN COLE AG	KELLY GRAHAM SC	STEVEN LEARD LIB	RAJ PANNU NDP	SHANNON STUBBS PC	V	S	D	R	% VOTER TURNOUT
1	Idylwylde Northeast	380	4	8	5	31	103	42	193	0	0	1	51.1
2	Idylwylde South	553	3	2	6	56	87	65	219	0	0	3	40.1
3	Idylwylde Northwest	423	3	6	2	43	70	60	184	0	0	0	43.5
4	Bonnie Doon Northeast	470	4	3	3	38	121	33	202	0	0	0	43.0
5	Bonnie Doon East Central	575	2	4	2	72	125	47	252	0	0	3	44.3
6	Bonnie Doon South	471	1	1	5	37	118	40	202	0	0	1	43.1
7	Bonnie Doon West	512	5	8	3	33	167	44	260	0	0	1	51.0
8	Bonnie Doon North	350	2	4	4	36	129	38	213	0	0	2	61.4
9	Bonnie Doon Northwest	500	8	3	5	39	138	59	252	0	0	2	50.8
10	Strathcona Northeast	357	1	3	1	22	199	31	257	0	0	2	72.5
11	Strathcona East Central	358	1	4	0	7	193	15	220	0	0	2	62.0
12	Strathcona East	486	4	4	0	22	236	33	299	0	0	1	61.7
13	Strathcona Southeast	458	2	7	1	13	143	18	184	0	0	1	40.4
14	Strathcona South	353	3	5	4	15	119	19	165	0	0	0	46.7
15	Strathcona King Edward	546	5	5	8	23	126	53	220	0	1	1	40.7
16	Strathcona Central	403	2	5	2	14	114	13	150	0	0	0	37.2
17	Strathcona West Central	529	4	3	6	12	92	30	147	0	0	0	27.8
18	Strathcona Saskatchewan Drive	298	2	5	1	30	102	21	161	0	0	2	54.7
19	Strathcona North	346	6	5	1	24	88	31	155	0	0	0	44.8
20	Strathcona Queen East	480	2	6	1	32	109	32	182	2	0	1	38.1
21	Strathcona Northwest	409	4	3	1	20	107	31	166	0	0	0	40.6
22	Strathcona South Central	453	5	5	3	21	171	27	232	0	0	0	51.2
23	Strathcona Southwest	438	1	9	0	14	109	22	155	0	0	0	35.4
24	Garneau Southeast	284	5	2	2	22	83	22	136	0	0	0	47.9
25	Garneau East Central	266	2	4	1	15	109	16	147	0	0	0	55.3
26	Garneau East	363	4	6	1	27	108	18	164	0	0	0	45.2
27	Garneau Northeast	529	6	6	2	26	114	49	203	0	0	0	38.4
28	Garneau Northwest	392	2	7	0	23	108	22	162	0	0	1	41.6
29	Garneau North Central	238	2	1	0	20	75	22	120	0	0	0	50.4
30	Garneau West	204	2	4	1	15	59	24	105	0	1	1	52.5
31	Garneau West Central	355	7	5	0	40	76	31	159	0	0	1	45.1
32	Garneau Central	383	2	5	2	26	139	26	200	0	0	0	52.2
33	Garneau South Central	437	4	4	0	35	112	40	195	0	0	1	44.9
34	Garneau Southwest	427	0	2	1	33	77	18	131	0	0	0	30.7
35	Garneau South	243	1	3	1	9	60	12	86	0	0	0	35.4
36	Garneau Southeast	390	0	3	0	16	115	16	150	0	0	2	39.0
37	Queen Alexandra Northwest	372	0	2	2	11	79	8	102	0	0	0	27.4
38	Queen Alexandra North	342	4	2	2	17	114	18	157	0	0	3	46.8
39	Queen Alexandra East	501	2	4	4	34	149	20	213	0	0	0	42.5
40	Queen Alexandra East Central	484	6	6	2	16	98	29	157	1	0	1	32.6
41	Queen Alexandra West Central	363	4	6	1	23	126	27	187	0	0	0	51.5
42	Queen Alexandra West	551	5	4	2	37	103	40	191	0	0	0	34.7
43	Queen Alexandra Southwest	357	6	4	2	15	123	22	172	0	0	0	48.2
44	Allendale-Queen Alex West	314	7	6	2	20	76	36	147	0	0	0	46.8
45	Allendale-Queen Alex East	448	3	5	7	15	106	43	179	0	0	0	40.0
46	Allendale Southeast	457	5	4	1	22	157	42	231	2	0	1	50.8
47	Allendale West Central	520	11	13	3	35	135	41	238	0	0	1	46.0
48	Allendale Southwest	400	8	6	2	31	129	41	217	1	0	0	54.3
49	Pleasantview Northwest	385	5	4	2	45	147	48	251	0	0	0	65.2
50	Pleasantview Northwest	364	6	8	6	32	124	43	219	0	0	1	60.4
51	Pleasantview Southeast	399	12	5	2	42	93	65	219	0	0	1	55.1
52	Pleasantview Central	301	4	4	1	25	96	60	190	1	0	1	63.5
53	Pleasantview West Central	334	8	2	3	49	86	35	183	0	0	2	55.4
54	Pleasantview Southwest	552	3	4	1	16	79	31	134	0	0	1	24.5
55	Empire Park North	314	3	6	2	21	49	20	101	0	0	2	32.8
56	Village at Southgate West	210	3	1	2	20	35	15	76	0	0	1	36.7
57	Village at Southgate East	231	0	3	1	27	24	32	87	0	0	3	39.0
58	Empire Park Central	290	2	1	3	29	51	29	115	0	0	0	39.7
59	Empire Park Ascot Arms	314	1	1	1	29	29	31	92	0	0	2	29.9

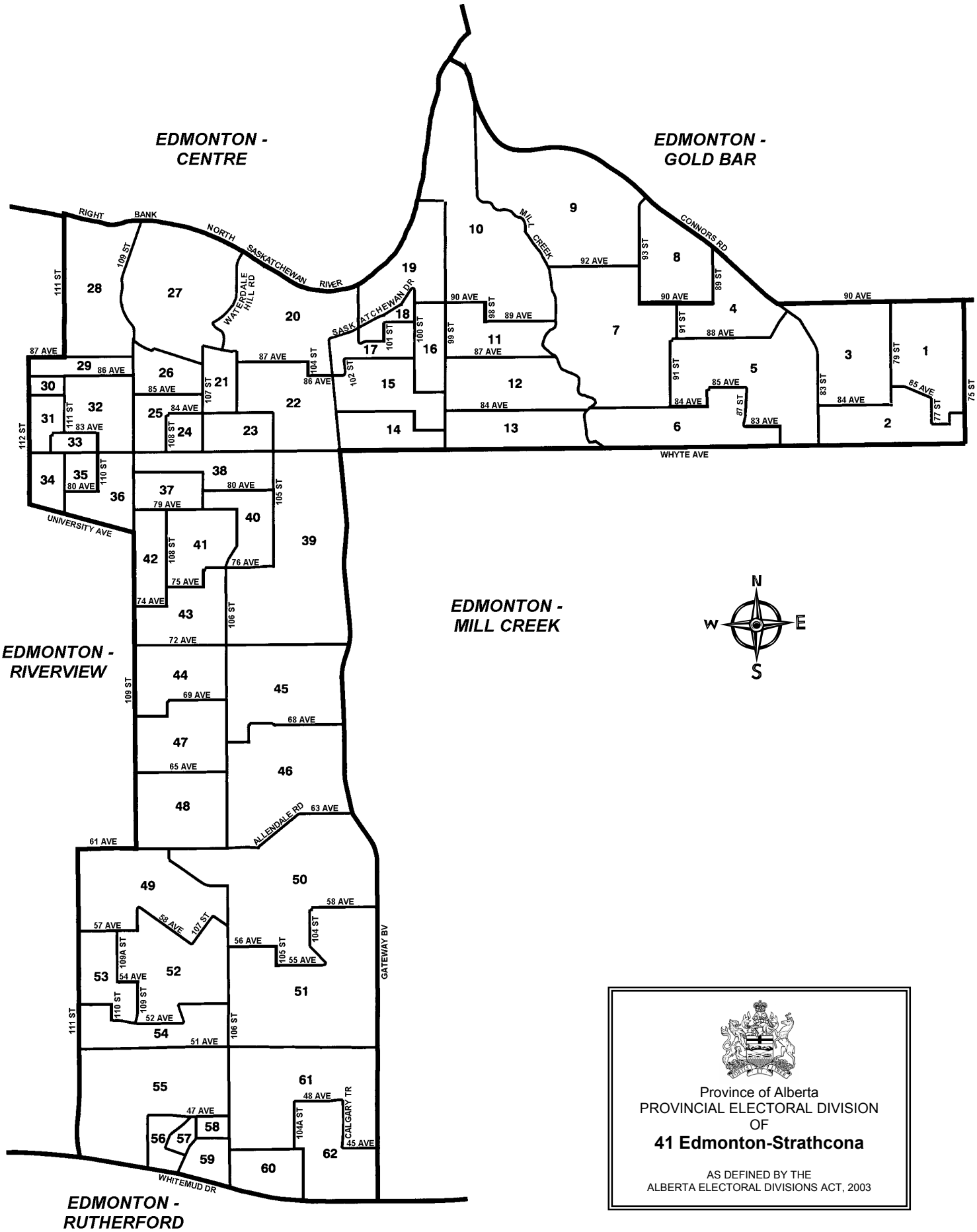

Province of Alberta
PROVINCIAL ELECTORAL DIVISION
OF
41 Edmonton-Strathcona

AS DEFINED BY THE
ALBERTA ELECTORAL DIVISIONS ACT, 2003

Electoral Division of Edmonton-Strathcona
General Election Statement of Official Results - November 22, 2004

POLL NUMBER	NAME OF POLL	NAMES ON LIST	JEREMY BURNS AA	ADRIAN COLE AG	KELLY GRAHAM SC	STEVEN LEARD LIB	RAJ PANNU NDP	SHANNON STUBBS PC	V	S	D	R	% VOTER TURNOUT
60	Empire Park Southridge	430	8	1	1	23	77	32	142	1	0	1	33.3
61	Empire Park Northeast	323	3	4	2	25	93	41	168	0	0	1	52.3
62	Empire Park Huntington	615	3	4	0	20	46	30	103	0	0	0	16.7
63	Advance	0	17	9	6	63	555	93	743	0	0	4	
64	Mobile-Bethal/Central Baptist/Good Samaritan	0	4	1	3	41	20	29	98	0	0	0	
65	Mobile-Bateman/Trinity	0	1	0	5	8	36	13	63	0	0	3	
66	Mobile-Ashbourne/Knox Met/Sir Douglas Bader	0	5	1	4	26	75	28	139	0	0	2	
67	Mobile-Garneau/Queen Alexandra	0	4	3	3	20	37	24	91	1	0	2	
68	Mobile-Good Samaritan Mt. Pleasant/Pleasantview	0	7	2	6	39	31	56	141	1	0	4	
69	Special Ballot	0	2	2	1	17	84	24	130	0	0	11	
	TOTAL	**24,830**	**273**	**288**	**160**	**1,854**	**7,463**	**2,266**	**12,304**	**10**	**2**	**77**	**49.9**

V=Valid Ballots **S=Spoiled Ballots** **D=Declined Ballots** **R=Rejected Ballots**

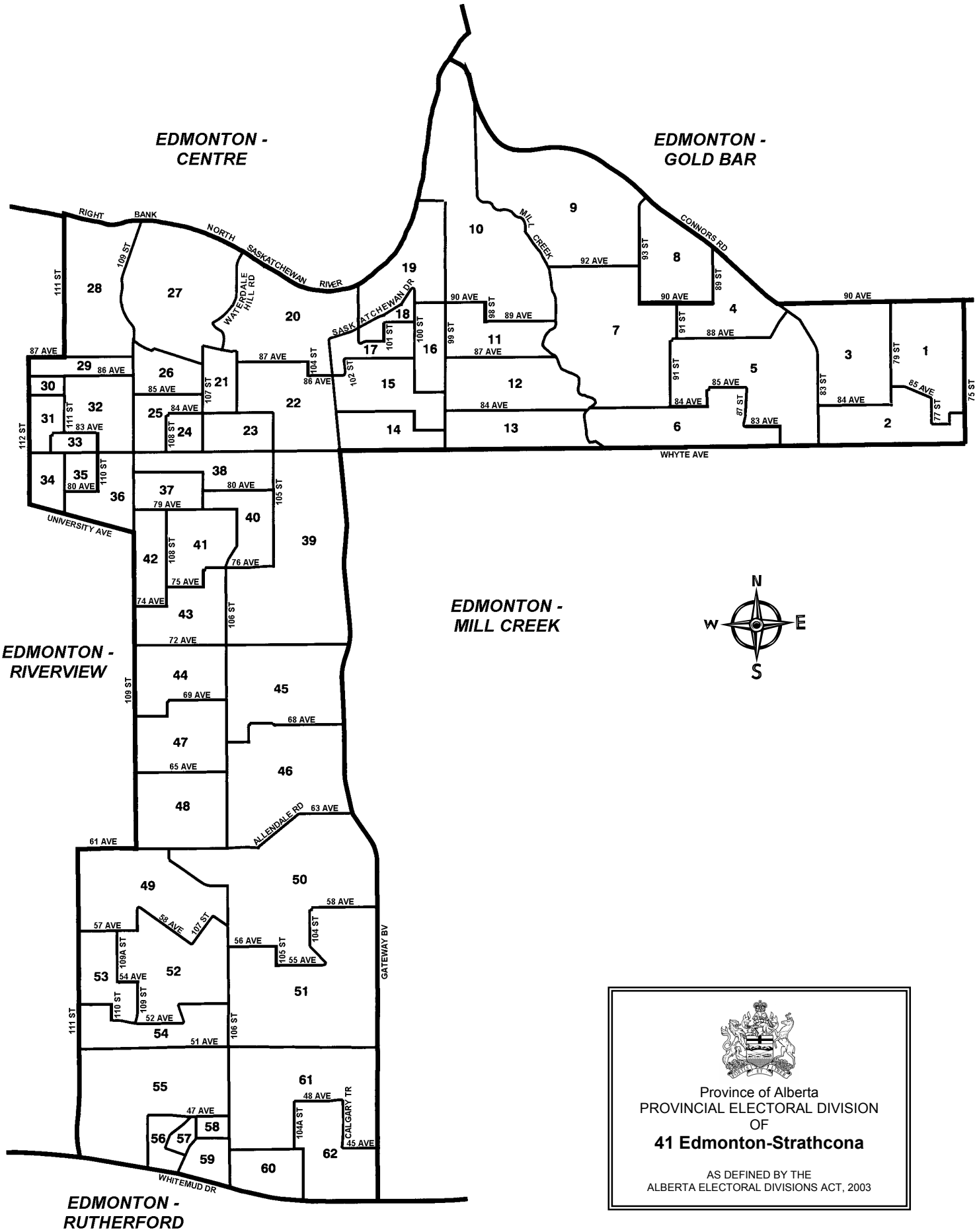

Province of Alberta
PROVINCIAL ELECTORAL DIVISION
OF
41 Edmonton-Strathcona

AS DEFINED BY THE
ALBERTA ELECTORAL DIVISIONS ACT, 2003

Electoral Division of Edmonton-Whitemud
General Election Statement of Official Results - November 22, 2004

POLL NUMBER	NAME OF POLL	NAMES ON LIST	JOHN ANDREWS IND	BRIAN FLECK NDP	DAVE HANCOCK PC	KATHY RAYNER AA	DONNA L SMITH LIB	V	S	D	R	% VOTER TURNOUT
1	Brander North	352	0	26	96	3	84	209	0	0	0	59.4
2	Brookside North	354	2	28	83	5	106	224	0	0	0	63.3
3	Brander Northwest	414	1	29	63	12	111	216	2	0	0	52.2
4	Brookside West Central	283	0	40	63	5	62	170	0	0	0	60.1
5	Brander Central	387	3	37	77	9	74	200	0	0	0	51.7
6	Old Riverbend East	373	0	20	121	7	110	258	1	0	1	69.4
7	Riverbend Bramley-Moore	322	0	27	81	2	94	204	0	0	0	63.4
8	Riverbend Nelson	317	2	19	54	2	63	140	1	0	0	44.2
9	Riverbend Central	417	1	23	46	2	51	123	0	0	0	29.5
10	Riverbend West Central	291	1	18	57	7	57	140	0	0	1	48.5
11	Riverbend South Central	312	0	16	60	3	86	165	0	0	0	52.9
12	Riverbend Whitemud	403	1	20	95	5	108	229	1	0	0	56.8
13	Riverbend East	419	0	22	94	3	99	218	2	0	0	52.0
14	Riverbend Ramsay	403	1	20	76	6	84	187	0	0	0	46.4
15	Riverbend Reilly	525	3	36	117	9	114	279	0	0	0	53.1
16	Brookview Northwest	549	0	12	110	4	84	210	4	0	0	38.3
17A	Brookview Butterworth A	331	1	7	86	4	65	163	0	0	0	49.2
17B	Brookview Butterworth B	309	0	8	93	2	57	160	0	0	1	52.1
18	Terwillegar Rice	353	0	26	75	6	74	181	2	0	0	51.3
19	Terwillegar Romaniuk	469	0	29	124	5	113	271	0	0	0	57.8
20	Terwillegar Point	459	0	21	129	5	95	250	1	0	0	54.5
21	Henderson Eagle Ridge	553	0	14	153	6	72	245	2	0	0	44.3
22	Mary Lobay Park	388	2	17	93	6	59	177	0	0	0	45.6
23	Thomas Rhatigan Park	284	0	17	70	2	70	159	0	0	2	56.7
24	Terwillegar Rhatigan	362	0	17	97	5	77	196	1	0	0	54.1
25	Terwillegar Butchart	449	1	20	102	6	104	233	0	0	0	51.9
26	Terwillegar Burley	386	0	22	85	13	105	225	0	0	0	58.3
27	Brookview Buchanan	549	0	21	147	4	108	280	0	0	2	51.4
28	Falconer East	402	0	17	73	3	47	140	0	0	0	34.8
29	Falconer North	444	0	17	68	8	65	158	1	0	2	36.0
30	River Ridge West	384	3	15	100	3	92	213	0	0	0	55.5
31	River Ridge South	438	1	20	90	4	96	211	0	0	0	48.2
32	Falconer South	402	0	11	98	2	67	178	1	0	0	44.3
33	Carter Crest North	462	0	10	85	8	115	218	0	0	0	47.2
34	Carter Crest South	331	2	15	68	2	66	153	0	0	0	46.2
35	Carter Crest East	415	0	9	87	2	77	175	1	0	0	42.2
36	Brookview Whitemud Creek	357	1	13	92	5	83	194	0	0	0	54.3
37	Whitemud Creek East	488	4	10	148	5	119	286	0	0	3	59.2
38	Riverside West	306	0	21	70	1	53	145	0	0	0	47.4
39	Riverside North	427	0	12	86	8	85	191	0	0	0	44.7
40	Riverside Northeast	397	1	16	109	9	98	233	0	0	1	58.9
41	Riverside East	409	0	31	95	10	69	205	0	0	0	50.1
42	Whitemud Oakes Southwest	370	0	4	76	3	70	153	1	0	0	41.4
43	Whitemud Oakes North	440	3	16	90	5	66	180	0	0	1	41.1
44	Whitemud Ridge Northwest	322	1	11	58	4	48	122	1	0	0	37.9
45/46/47	Whitemud Ridge East/West/Chateaux	246	2	14	60	4	45	125	0	0	0	50.8
48	Aspen Southeast	393	0	28	60	4	108	200	0	0	0	50.9
49	Aspen West	433	0	71	101	6	135	313	0	0	0	72.3
50	Aspen Central	398	0	53	92	12	105	262	3	0	0	65.8
51	Westbrook Northeast	430	3	27	91	7	101	229	1	0	0	53.3
52	Westbrook Southwest	344	0	9	94	7	67	177	1	0	0	51.5
53	Riverview South	230	0	9	53	3	25	90	1	0	0	39.1
54	Windermere	100	1	5	61	10	22	99	1	0	0	99.0
55	Towne Centre North	317	0	24	65	6	62	157	0	0	0	49.5
56	Towne Centre Northeast	258	3	13	54	5	56	131	0	0	1	51.2
57	Towne Centre West	311	0	21	46	10	48	125	0	0	0	40.2
58	Towne Centre East	286	0	22	59	5	56	142	0	0	0	49.7
59	Towne Centre South	255	0	17	44	1	55	117	0	0	0	45.9

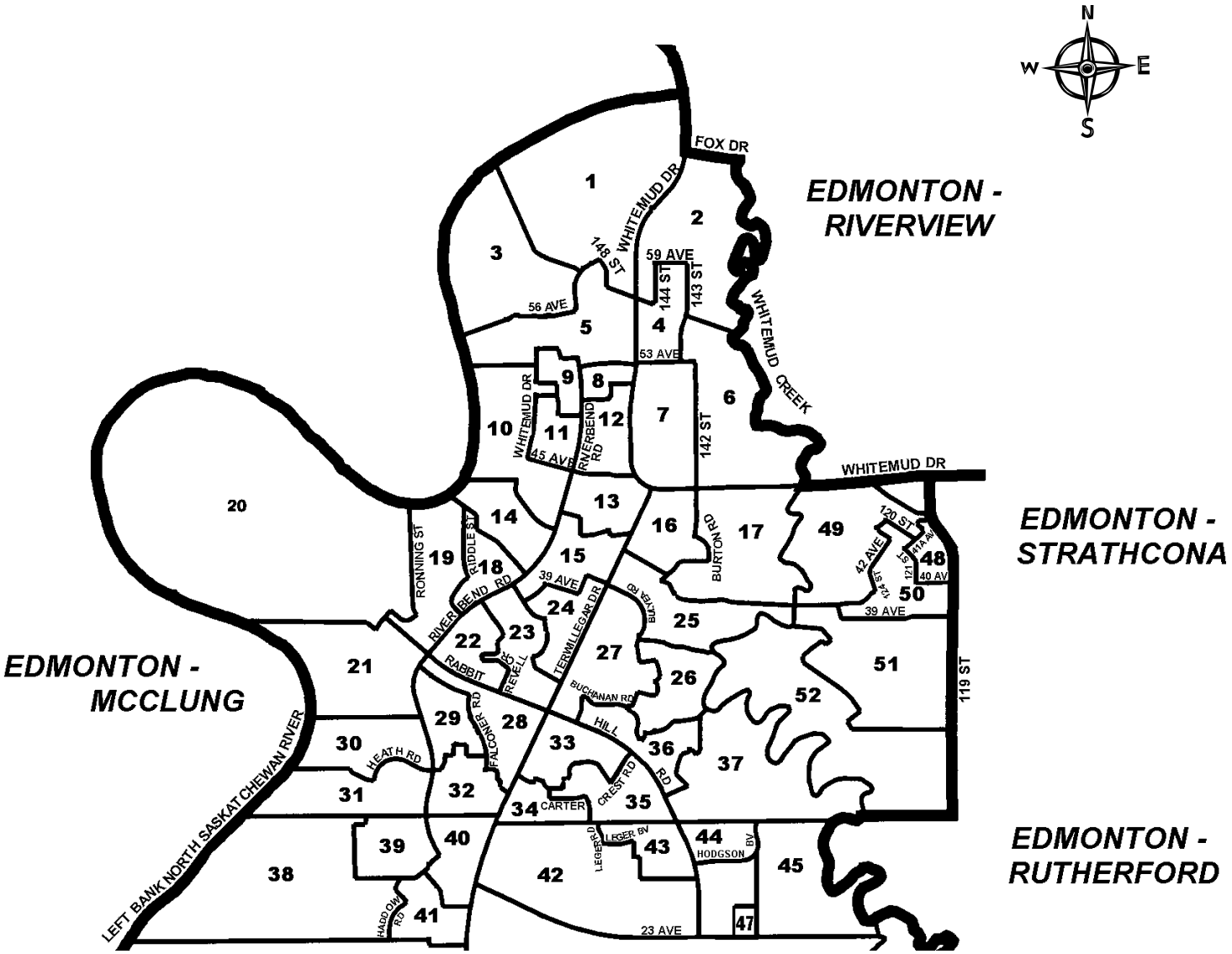

Province of Alberta
PROVINCIAL ELECTORAL DIVISION
OF
42 Edmonton-Whitemud

AS DEFINED BY THE
ALBERTA ELECTORAL DIVISIONS ACT, 2003

Electoral Division of Edmonton-Whitemud
General Election Statement of Official Results - November 22, 2004

POLL NUMBER	NAME OF POLL	NAMES ON LIST	JOHN ANDREWS IND	BRIAN FLECK NDP	DAVE HANCOCK PC	KATHY RAYNER AA	DONNA L SMITH LIB	V	S	D	R	% VOTER TURNOUT
60	Terwillegar Garden North	322	0	9	68	4	44	125	0	0	1	39.1
61/62	Terwillegar Garden South/Northeast	403	1	6	74	2	64	147	0	0	0	36.5
63	Twin Brooks West	365	0	14	103	2	42	161	0	0	0	44.1
64	Twin Brooks North Central	432	1	16	83	4	97	201	0	0	0	46.5
65	Twin Brooks Central West	377	4	17	68	3	76	168	0	0	2	45.1
66	Twin Brooks Central	500	1	13	106	9	71	200	0	0	0	40.0
67	Twin Brooks Northeast	474	0	15	124	9	99	247	0	0	0	52.1
68	Twin Brooks South Central	495	1	19	117	7	92	236	0	0	3	48.3
69	Twin Brooks East Central	399	1	10	91	3	76	181	1	0	2	45.9
70	Twin Brooks East	411	1	16	106	8	99	230	0	0	0	56.0
71	Twin Brooks Southwest	465	1	22	95	6	64	188	0	0	0	40.4
72	Twin Brooks South Central	328	1	14	52	0	55	122	0	0	0	37.2
73	Twin Brooks Southeast	342	0	21	68	6	44	139	0	0	0	40.6
74	MacEwan West	212	1	17	56	1	34	109	1	0	1	51.9
75	MacEwan North	231	0	12	39	3	28	82	0	0	1	35.9
76/77/78	MacEwan Central/Southeast/McAllister	291	0	16	47	3	46	112	0	0	0	38.5
79	Blackburn Southwest	362	2	12	112	13	58	197	0	0	1	54.7
80	Blackburn Central	563	1	17	140	9	105	272	0	0	0	48.3
81	Blackburn East	418	1	20	95	1	61	178	4	0	0	42.6
82	Rutherford Northwest	226	1	16	62	7	31	117	0	0	0	51.8
83/84	Rutherford Central/Southeast	419	1	36	94	11	66	208	0	0	0	49.6
85/86	Blackmud Creek North Central/Northwest	432	2	24	69	2	54	151	0	0	1	35.2
87	Blackmud Creek Northeast	403	2	16	100	8	92	218	0	0	0	54.1
88	Blackmud Creek South	271	1	6	47	7	32	93	0	0	1	34.7
89	Advance	0	3	64	393	27	356	843	3	0	0	
90	Mobile-Open Arms/Riverbend Ret/Summit	0	3	12	72	3	47	137	2	0	0	
91	Special Ballot	0	0	6	93	3	48	150	3	0	18	
	TOTAL	**30,949**	**74**	**1,639**	**7,494**	**471**	**6,568**	**16,246**	**43**	**0**	**46**	**52.6**

V=Valid Ballots **S=Spoiled Ballots** **D=Declined Ballots** **R=Rejected Ballots**

Province of Alberta
PROVINCIAL ELECTORAL DIVISION
OF
42 Edmonton-Whitemud

AS DEFINED BY THE
ALBERTA ELECTORAL DIVISIONS ACT, 2003

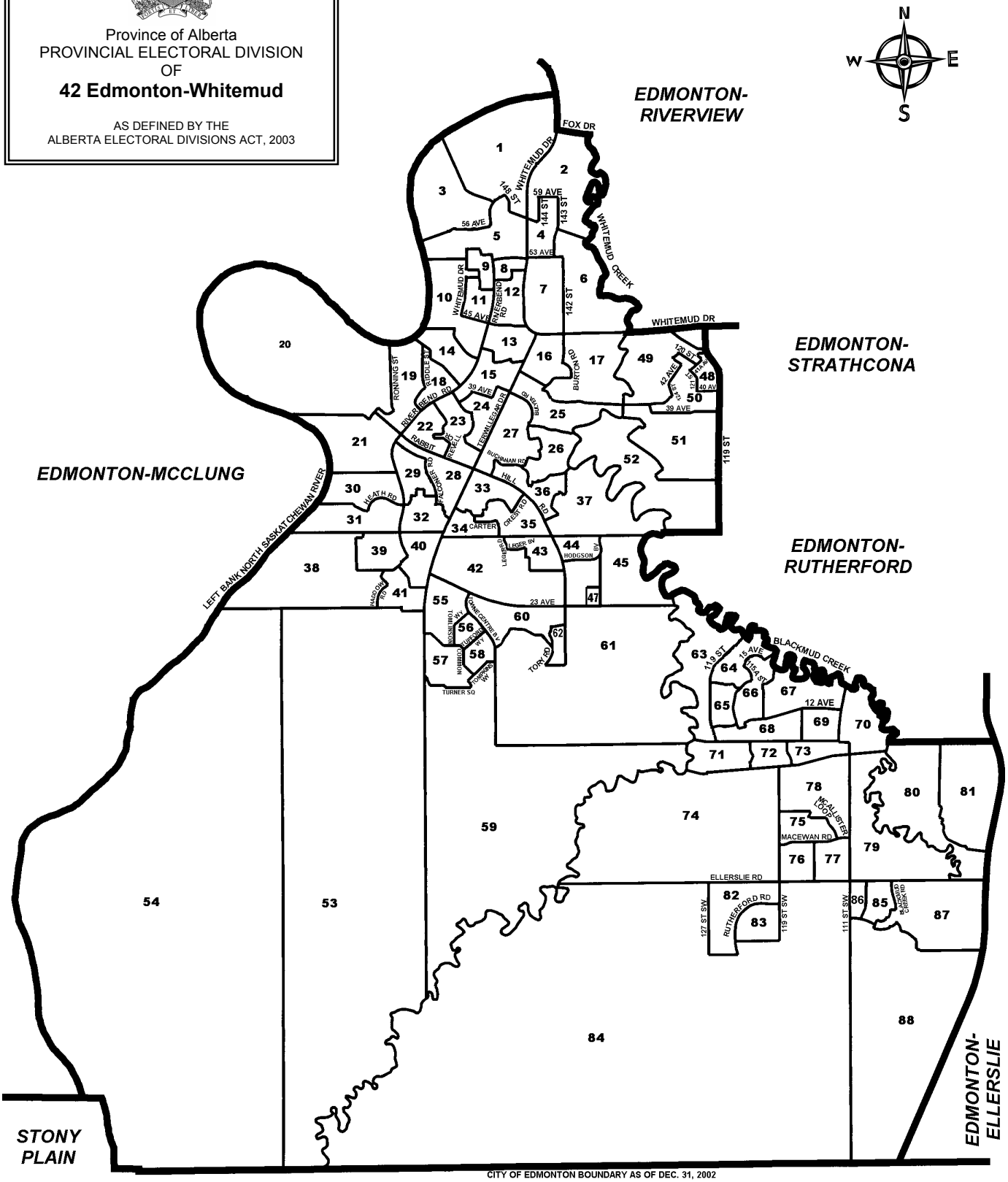

Electoral Division of Airdrie-Chestermere
General Election Statement of Official Results - November 22, 2004

POLL NUMBER	NAME OF POLL	NAMES ON LIST	JOHN BURKE LIB	BRADLEY GAIDA AA	JERRY GAUTREAU SC	CAROL HALEY PC	BOB LEFURGEY SPA	GRANT MASSIE NDP	ANGELA SCULLY AG	JEFF WILLERTON AP	V	S	D	R	% VOTER TURNOUT
1	Crossfield East	341	11	10	1	81	5	0	2	7	117	0	0	0	34.3
2	Beiseker Rural	277	4	12	0	73	4	1	4	20	118	0	0	0	42.6
3	Beiseker	470	31	8	3	136	3	6	9	46	242	0	0	2	51.9
4	Irricana Rural	343	4	9	4	94	4	13	2	34	164	0	0	1	48.1
5	Irricana Town West	222	5	6	0	46	2	5	3	40	107	0	0	0	48.2
6	Irricana Town East	446	15	10	0	82	5	13	4	57	186	0	0	0	41.7
7	Airdrie Rural East	518	17	12	0	148	4	3	3	32	219	1	0	0	42.3
8	Airdrie Perimeter	571	34	15	6	163	3	8	6	8	243	0	0	0	42.6
9	Stonegate Northwest	292	9	11	0	41	3	4	4	8	80	0	0	0	27.4
10	Stonegate Northeast	279	15	8	0	38	1	4	3	6	75	0	0	0	26.9
11	Stonegate Southwest	422	20	9	0	61	2	3	3	4	102	0	0	0	24.2
12	Stonegate Southeast	442	14	6	0	83	3	4	8	13	131	0	0	1	29.9
13A	Fairways	353	33	8	2	93	0	4	2	10	152	0	0	0	43.1
13B	Fairways	351	24	7	1	90	2	8	4	12	148	0	0	1	42.5
14	Woodside West	504	29	5	0	144	3	5	9	5	200	0	0	1	39.9
15	Woodside South	596	40	13	5	159	7	17	10	12	263	0	0	2	44.5
16A	Willowbrook	355	10	3	0	70	7	4	7	7	108	0	0	0	30.4
16B	Willowbrook	343	21	15	3	62	4	4	6	8	123	0	0	1	36.2
17	Sunridge	455	31	9	1	93	1	14	3	9	161	0	0	1	35.6
18	Flett	466	24	14	3	125	9	12	8	20	215	0	0	3	46.8
19	Calgary Trail	518	30	11	6	87	2	17	4	3	160	0	0	1	31.1
20A	Canals	358	11	4	0	49	1	7	1	3	76	0	0	0	21.2
20B	Canals	367	16	3	0	56	4	6	4	3	92	0	0	0	25.1
21A	8th Street	338	15	5	0	39	1	7	4	7	78	0	0	1	23.4
21B	8th Street	196	16	3	1	40	0	4	5	4	73	0	0	0	37.2
22	Ridgegate	549	25	6	2	54	2	14	14	32	149	0	0	1	27.3
23	Old Airdrie	197	29	7	4	101	5	9	11	9	175	0	0	0	88.8
24	Alpine	421	34	15	1	67	6	8	5	15	151	0	0	1	36.1
25	Alpine/Aspen	400	30	13	3	72	2	6	8	15	149	0	0	0	37.3
26	Erin	586	44	16	2	115	5	10	15	25	232	0	0	0	39.6
27	Everglade	476	30	10	3	99	5	16	11	12	186	0	0	1	39.3
28A	Summerfield	376	27	6	1	65	1	3	6	5	114	0	0	0	30.3
28B	Summerfield	373	18	12	1	65	2	4	4	15	121	0	0	0	32.4
29	Summerwood	376	28	6	1	65	0	9	9	17	135	0	0	2	36.4
30	Gladstone	402	18	9	4	98	4	13	9	21	176	0	0	1	44.0
31	Spruce Grove	382	27	10	0	93	1	16	4	12	163	0	0	0	42.7
32	Thorburn North	562	39	12	2	132	11	24	10	12	242	0	0	1	43.2
33	Big Hill	403	12	19	2	65	3	16	7	4	128	0	0	1	32.0
34	Springhaven	506	20	9	6	77	5	9	3	10	139	0	0	1	27.7
35	Big Springs	541	23	18	4	97	2	24	6	16	190	0	0	2	35.5
36	Thornburn East	572	24	26	4	135	11	11	12	9	232	1	0	0	40.6
37	Airdrie Springs	506	32	6	2	87	8	11	8	5	159	1	0	0	31.4

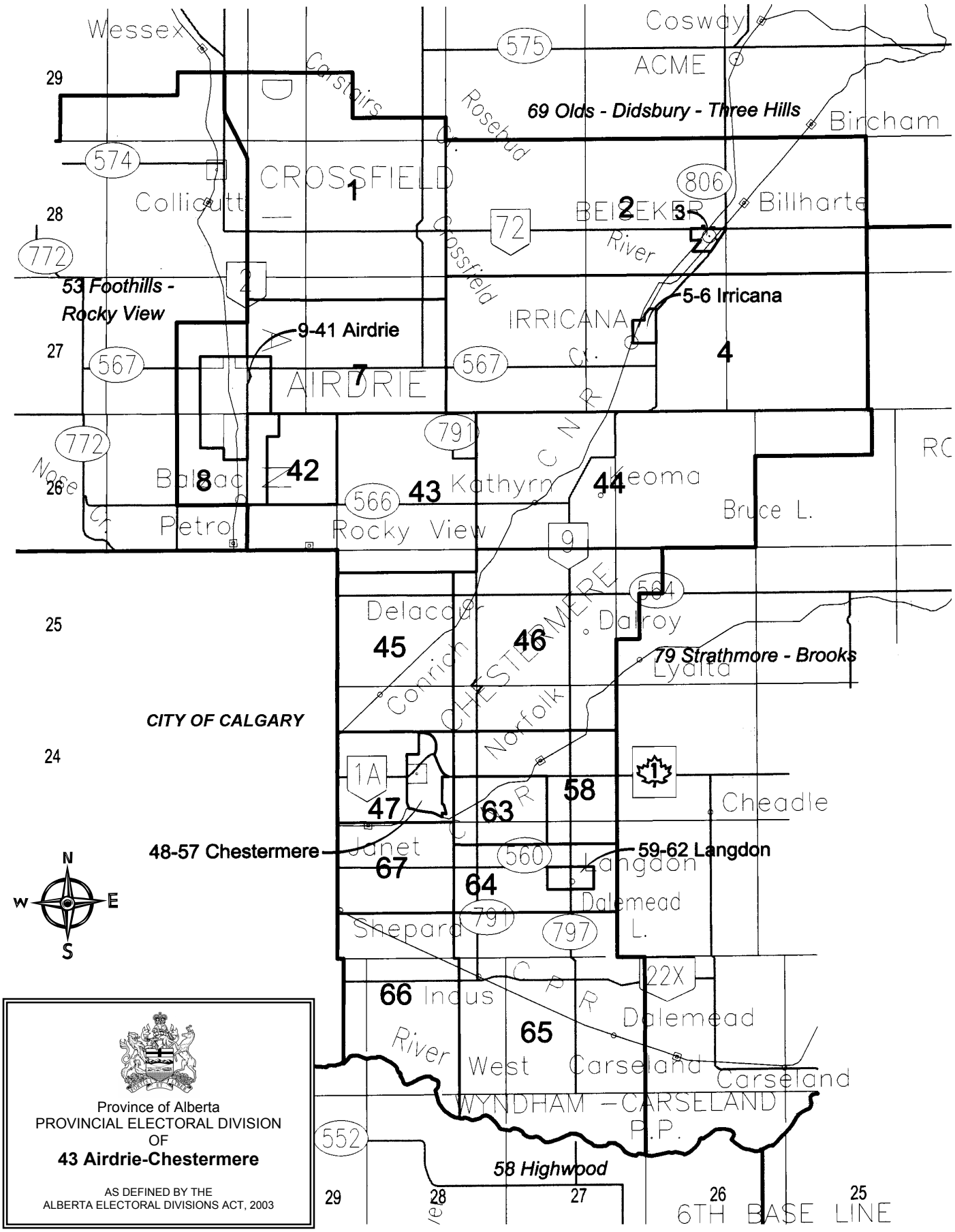
Province of Alberta
PROVINCIAL ELECTORAL DIVISION
OF
43 Airdrie-Chestermere
AS DEFINED BY THE
ALBERTA ELECTORAL DIVISIONS ACT, 2003
69 Olds - Didsbury - Three Hills
53 Foothills - Rocky View
9-41 Airdrie
5-6 Irricana
79 Strathmore - Brooks
CITY OF CALGARY
48-57 Chestermere
59-62 Langdon
58 Highwood
Wessex
Cosway
ACME
Bircham
Billharte
Colliott
CROSSFIELD
BEISEKER
IRRICANA
AIRDRIE
Balzac
Kathyrn
Keoma
Bruce L.
Petro
Rocky View
Delacour
Dalroy
Lyalta
Cheadle
Janet
Langdon
Dalemead
Shepard
Indus
West Carseland
Carseland
WYNDHAM - CARSELAND P.P.
6TH BASE LINE
Rosebud
Crossfield
Conrich
Norfolk
Nose Cr.
River
N
S
E
W

Province of Alberta
PROVINCIAL ELECTORAL DIVISION
OF
43 Airdrie-Chestermere

AS DEFINED BY THE
ALBERTA ELECTORAL DIVISIONS ACT, 2003

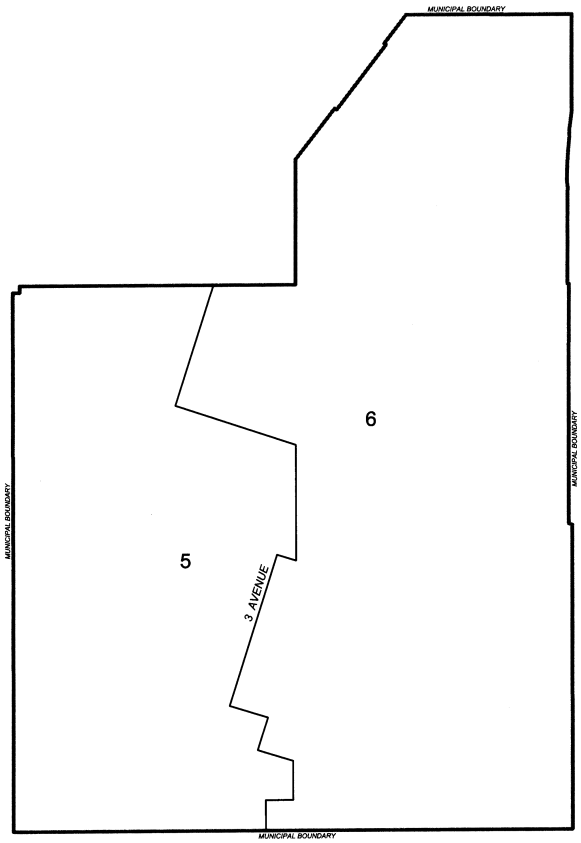

Village of Irricana

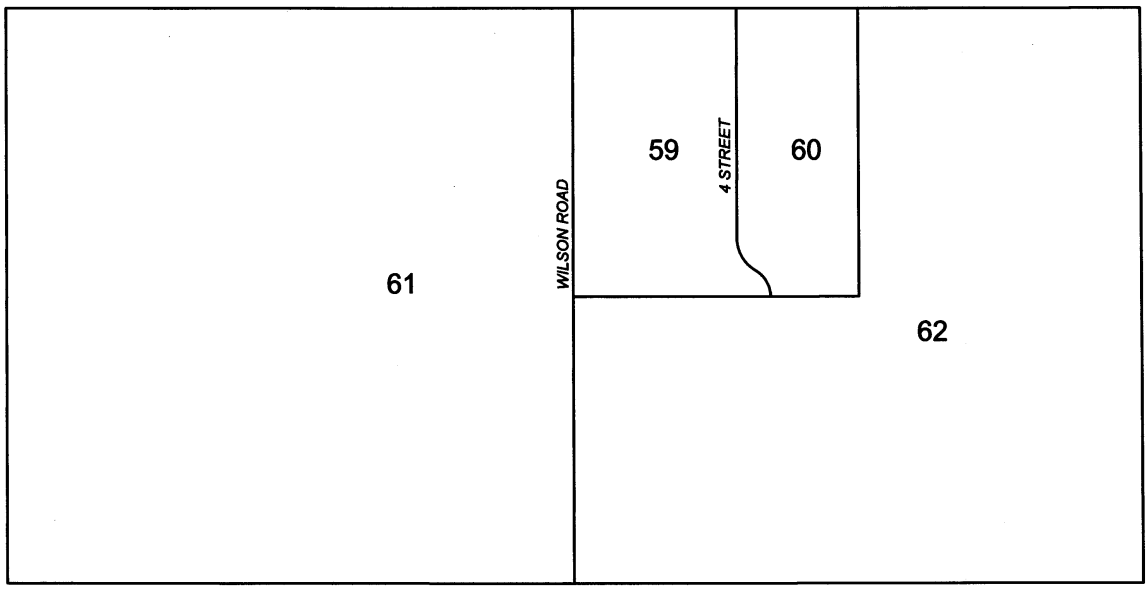

Hamlet of Langdon

City of Airdrie

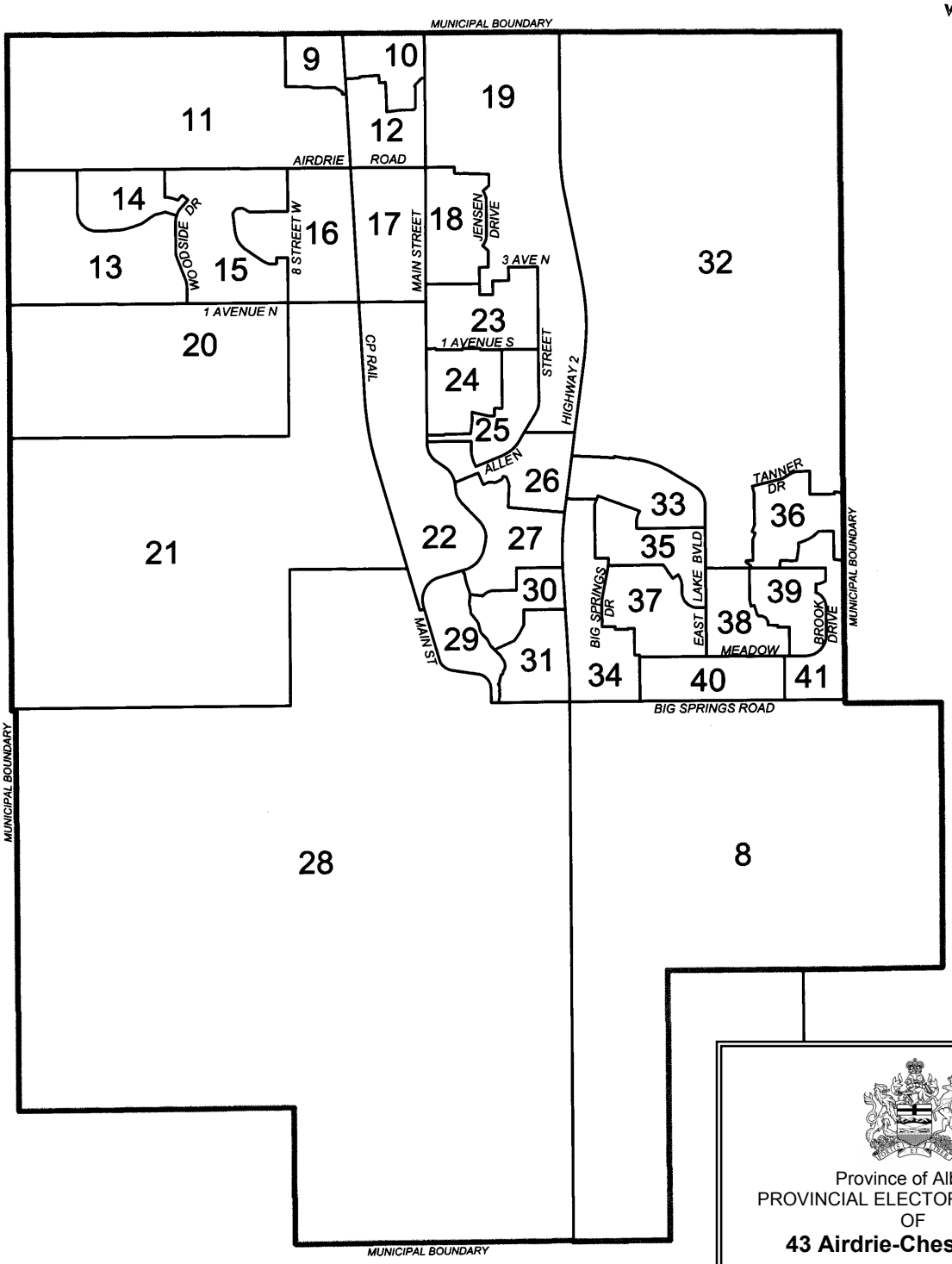

Province of Alberta
PROVINCIAL ELECTORAL DIVISION
OF
43 Airdrie-Chestermere

AS DEFINED BY THE
ALBERTA ELECTORAL DIVISIONS ACT, 2003

Electoral Division of Airdrie-Chestermere
General Election Statement of Official Results - November 22, 2004

POLL NUMBER	NAME OF POLL	NAMES ON LIST	JOHN BURKE LIB	BRADLEY GAIDA AA	JERRY GAUTREAU SC	CAROL HALEY PC	BOB LEFURGEY SPA	GRANT MASSIE NDP	ANGELA SCULLY AG	JEFF WILLERTON AP	V	S	D	R	% VOTER TURNOUT
38	Meadowbrook West	460	32	10	2	89	9	13	14	13	182	0	0	0	39.6
39	Meadowbrook East	471	26	14	1	114	6	10	8	11	190	0	0	0	40.3
40	Marquis	371	12	10	4	68	10	12	1	5	122	0	0	1	33.2
41	Morris	530	32	10	2	120	2	11	12	19	208	0	0	1	39.4
42	Sharp Hill East	336	13	8	0	79	3	0	6	16	125	0	0	0	37.2
43	Balzac East	360	7	9	6	71	8	2	5	27	135	0	0	0	37.5
44	Kathryn	393	19	6	3	116	14	4	3	30	195	0	0	0	49.6
45	Delacour/Conrich	579	25	16	10	114	12	8	6	16	207	0	0	3	36.3
46	Dalroy	417	21	8	1	125	22	1	7	11	196	0	2	0	47.5
47	Garden Heights	623	31	20	5	123	3	4	5	21	212	0	0	1	34.2
48	Cove Road	356	9	8	0	84	5	2	2	7	117	0	0	0	32.9
49	Chestermere	209	11	9	0	48	0	1	2	4	75	0	0	0	35.9
50	East Chestermere	437	40	14	0	82	13	2	8	11	170	1	0	0	38.9
51	West Chestermere	439	27	4	1	106	8	6	1	1	154	1	0	0	35.1
52	Lakeview	340	22	6	0	61	2	2	6	1	100	0	0	0	29.4
53	Beach Area	250	6	2	1	60	2	3	1	4	79	0	0	0	31.6
54	Westchester	369	18	13	0	60	5	4	1	4	105	0	0	0	28.5
55	West Creek	588	16	12	0	102	10	12	3	7	162	0	0	1	27.7
56	Lakeside Greens	528	31	17	2	126	7	4	4	11	202	0	0	0	38.3
57A	Oakmere	391	14	3	1	79	9	3	4	2	115	0	0	1	29.7
57B	Oakmere	398	17	4	1	81	7	4	1	4	119	0	0	1	30.2
58	Inverlake	340	13	14	4	68	9	2	0	13	123	0	0	0	36.2
59	Anderson	291	13	11	2	71	3	1	2	25	128	0	0	0	44.0
60	Henderson	363	7	11	3	97	4	5	3	14	144	1	0	0	39.7
61	Newton	294	16	6	3	86	1	3	8	8	131	0	0	0	44.6
62	Langdon Railway	410	16	10	2	80	8	6	7	17	146	0	0	1	35.9
63	Chestermere Rural East	538	34	13	13	121	9	12	9	16	227	0	0	0	42.2
64	Langdon Rural	266	14	5	5	77	9	4	1	14	129	0	0	0	48.5
65	Dalmead	341	13	12	6	111	3	4	8	18	175	0	0	0	51.3
66	Indus	405	17	14	6	72	5	9	6	2	131	0	0	0	32.3
67A	Shepard	296	17	1	2	60	6	1	4	7	98	0	0	0	33.1
67B	Shepard	256	5	8	4	51	2	0	2	4	76	0	0	0	29.7
68	Advance-Airdrie	0	36	16	3	156	14	16	15	41	297	1	0	0	
69	Advance-Chestermere	0	15	9	3	69	8	9	7	8	128	2	0	0	
70	Mobile-Bethany/Fletcher Village	0	27	2	1	70	1	5	1	3	110	0	0	0	
71	Mobile-Prince of Peace	0	17	6	3	40	0	4	1	4	75	0	0	0	
72	Special Ballot	0	5	1	0	65	2	4	0	5	82	0	6	0	
	TOTAL	**30,096**	**1,633**	**758**	**178**	**6,842**	**394**	**569**	**434**	**1,036**	**11,844**	**9**	**8**	**36**	**39.5**

V=Valid Ballots S=Spoiled Ballots D=Declined Ballots R=Rejected Ballots

Town of Chestermere Lake

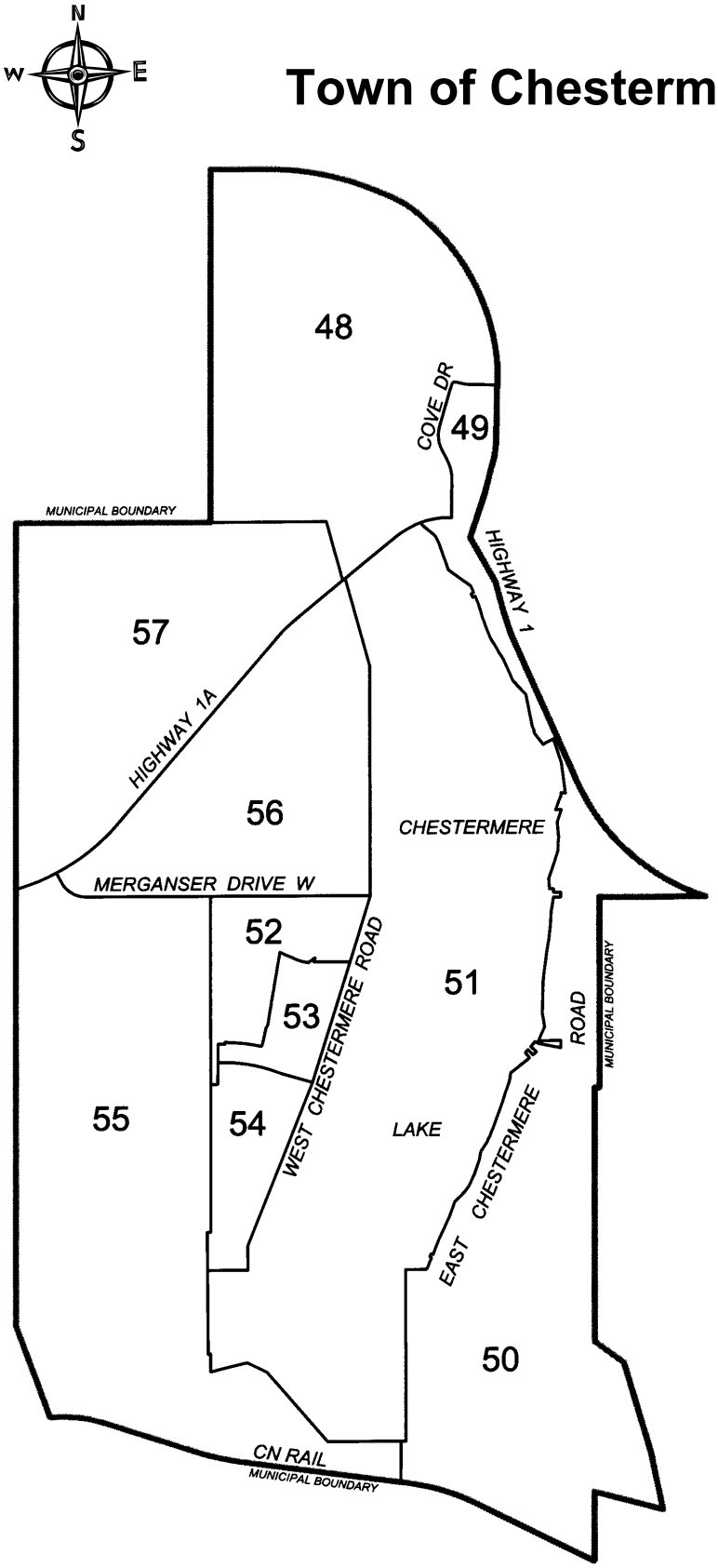

Province of Alberta
PROVINCIAL ELECTORAL DIVISION
OF
43 Airdrie-Chestermere

AS DEFINED BY THE
ALBERTA ELECTORAL DIVISIONS ACT, 2003

Electoral Division of Athabasca-Redwater
General Election Statement of Official Results - November 22, 2004

POLL NUMBER	NAME OF POLL	NAMES ON LIST	NICOLE BELLAND LIB	MIKE CARDINAL PC	LUKE DE SMET AG	LEONARD FISH SC	PETER OPRYSHKO NDP	SEAN WHELAN AA	V	S	D	R	% VOTER TURNOUT
1	Wandering River	273	26	79	2	2	16	6	131	0	0	1	48.4
2	Calling Lake	416	8	133	0	0	4	2	147	0	0	0	35.3
3	Island Lake	406	54	108	2	2	28	18	212	0	0	0	52.2
4	Richmond Park	288	30	96	0	3	10	19	158	0	0	1	55.2
5	Spruce Valley	210	17	65	0	0	20	10	112	0	0	0	53.3
6	Grassland	300	34	83	0	1	21	13	152	0	0	0	50.7
7	Atmore	272	28	65	2	1	13	6	115	0	0	0	42.3
8	Amber Valley	248	27	61	2	1	21	17	129	0	0	1	52.4
9	Athabasca Rural Northeast	365	36	76	5	1	20	22	160	0	0	0	43.8
10	Athabasca Rural Northwest	276	32	74	0	2	4	19	131	1	0	0	47.5
11A	Athabasca Northeast	333	47	73	0	0	26	7	153	0	0	1	46.2
11B	Athabasca Northeast	314	31	67	3	1	11	11	124	0	0	0	39.5
12	Athabasca Southeast	405	75	100	2	0	21	7	205	0	0	0	50.6
13	Athabasca Southwest	305	45	64	4	2	16	10	141	0	0	0	46.2
14	Athabasca Northwest	283	44	68	2	3	16	6	139	0	0	1	49.5
15	Athabasca Rural Southwest	405	48	118	2	0	16	12	196	0	0	0	48.4
16	Baptiste Lake	367	52	108	2	2	11	7	182	0	0	0	49.6
17	Forfar	155	25	61	1	2	8	6	103	0	0	0	66.5
18	Colinton	521	59	147	1	3	16	23	249	0	0	0	47.8
19	Colinton/Meanook	369	40	99	3	1	15	17	175	0	0	0	47.4
20	Flat Lake	180	13	57	0	0	2	11	83	0	0	0	46.1
21	Boyle Village West	247	25	61	3	1	11	12	113	0	0	1	46.2
22	Boyle Village East	329	39	89	2	2	15	15	162	0	0	0	49.2
23	Skeleton Lake	341	41	95	6	3	11	17	173	0	0	2	51.3
24	Caslan/North Buck	102	5	34	0	0	9	9	57	0	0	0	55.9
25	Ellscott	218	22	49	2	1	14	22	110	0	0	0	50.5
26	Perryvale	341	37	129	4	7	16	9	202	1	0	2	59.8
27	Rochester	327	33	78	2	4	34	22	173	0	0	0	52.9
28	Newbrook West & Village	376	44	86	2	2	32	25	191	0	0	2	51.3
29	Newbrook Rural East	320	34	68	9	4	30	22	167	0	0	0	52.2
30	Smoky Lake Rural North	308	56	92	0	0	14	19	181	0	0	0	58.8
31	Smoky Lake Town North	334	59	72	2	1	24	4	162	0	0	1	48.8
32	Smoky Lake Town Southwest	428	74	90	3	1	35	11	214	0	0	0	50.0
33	Smoky Lake Rural South	247	19	55	2	1	10	12	99	0	0	0	40.1
34	Warspite Rural & Village	263	44	61	2	4	20	15	146	0	0	1	55.9
35	Sprucefield	279	52	62	3	8	37	18	180	0	0	0	64.5
36	Thorhild Rural East	244	29	56	4	3	17	15	124	0	0	0	50.8
37	Thorhild Village	372	40	76	4	4	22	17	163	1	0	1	44.1
38	Thorhild Rural West	319	32	92	2	3	21	17	167	0	0	1	52.7
39	Waugh	248	21	43	16	4	10	9	103	1	0	0	41.5
40	Egremont	324	48	69	5	3	29	20	174	0	0	1	54.0
41	Radway Rural & Village	323	42	84	2	0	11	37	176	2	0	1	54.8
42	Waskatenau Village & Rural	311	62	61	6	1	26	14	170	0	0	1	55.0
43	Redwater Rural East	261	33	62	6	2	12	20	135	0	0	0	51.7
44	Redwater Town South	385	48	93	2	3	13	17	176	1	0	0	45.7
45	Redwater Town East	375	36	83	4	1	12	12	148	0	0	1	39.7
46	Redwater Town Center	283	54	38	3	1	13	13	122	1	0	1	43.5
47	Redwater Town West	400	66	108	2	3	21	16	216	0	0	0	54.0
48	Redwater Rural West	319	43	53	1	1	17	19	134	1	0	0	42.0
49	Lily Lake	308	20	46	8	3	20	21	118	0	0	0	38.3
50	Bon Accord North Rural	256	21	58	6	1	8	14	108	0	0	0	42.2
51	Bon Accord Town West	316	45	54	2	3	11	9	124	0	0	0	39.2
52	Bon Accord Town Centre	326	48	42	6	1	23	19	139	0	0	2	43.3
53	Bon Accord Town East	289	42	44	5	4	16	14	125	0	0	0	43.3
54	Coronado	524	69	108	3	2	24	35	241	2	0	2	46.4
55	Gibbons Rural East	340	47	66	6	1	19	26	165	0	0	0	48.5
56	Gibbons Rural	319	42	80	4	5	25	18	174	0	0	0	54.5
57	Gibbons Town North	437	61	57	4	5	44	24	195	0	0	1	44.9
58	Gibbons Town East	454	62	74	8	8	28	22	202	0	0	1	44.7

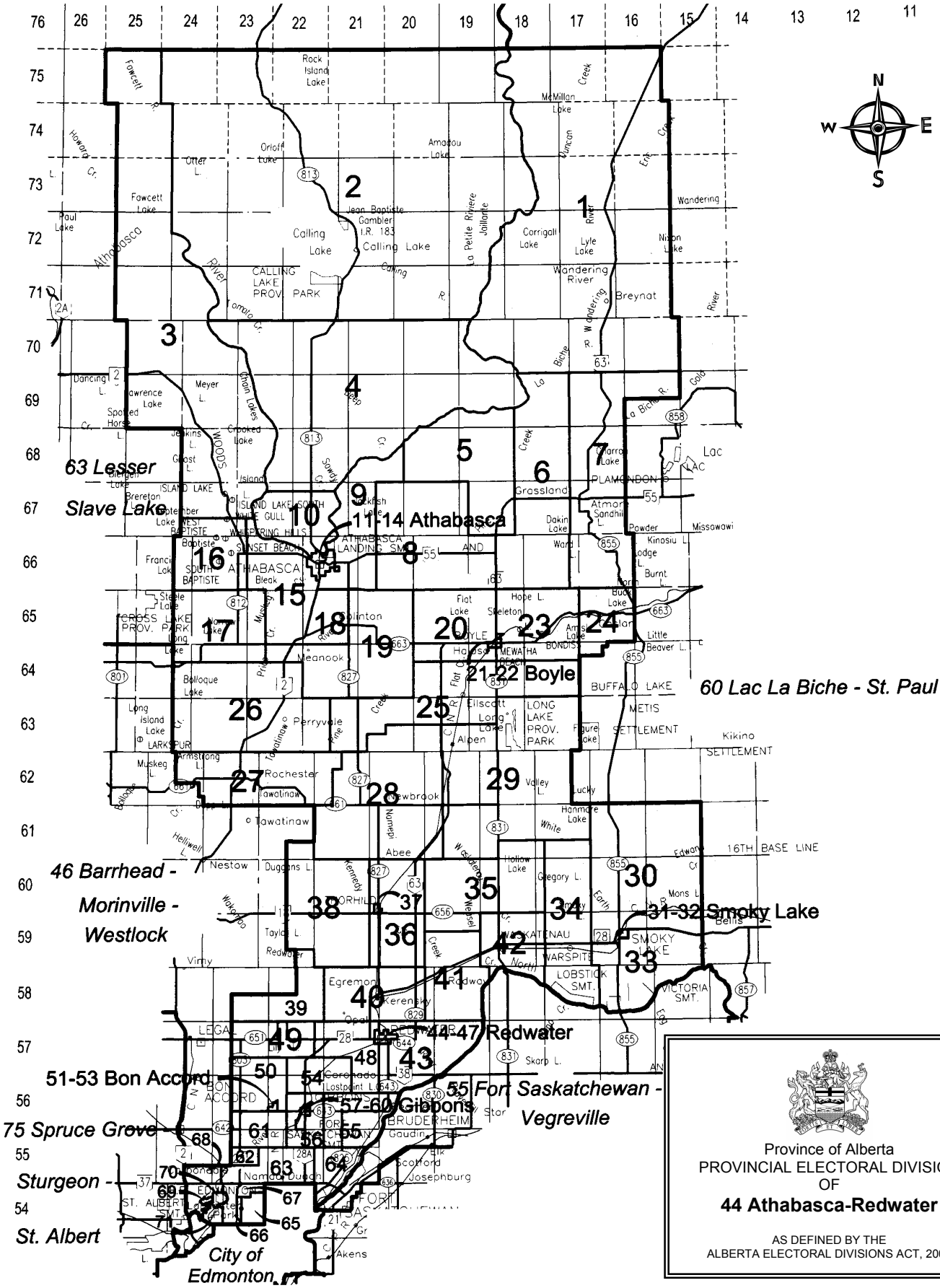

Province of Alberta
PROVINCIAL ELECTORAL DIVISION
OF
44 Athabasca-Redwater

AS DEFINED BY THE
ALBERTA ELECTORAL DIVISIONS ACT, 2003

Town of Athabasca

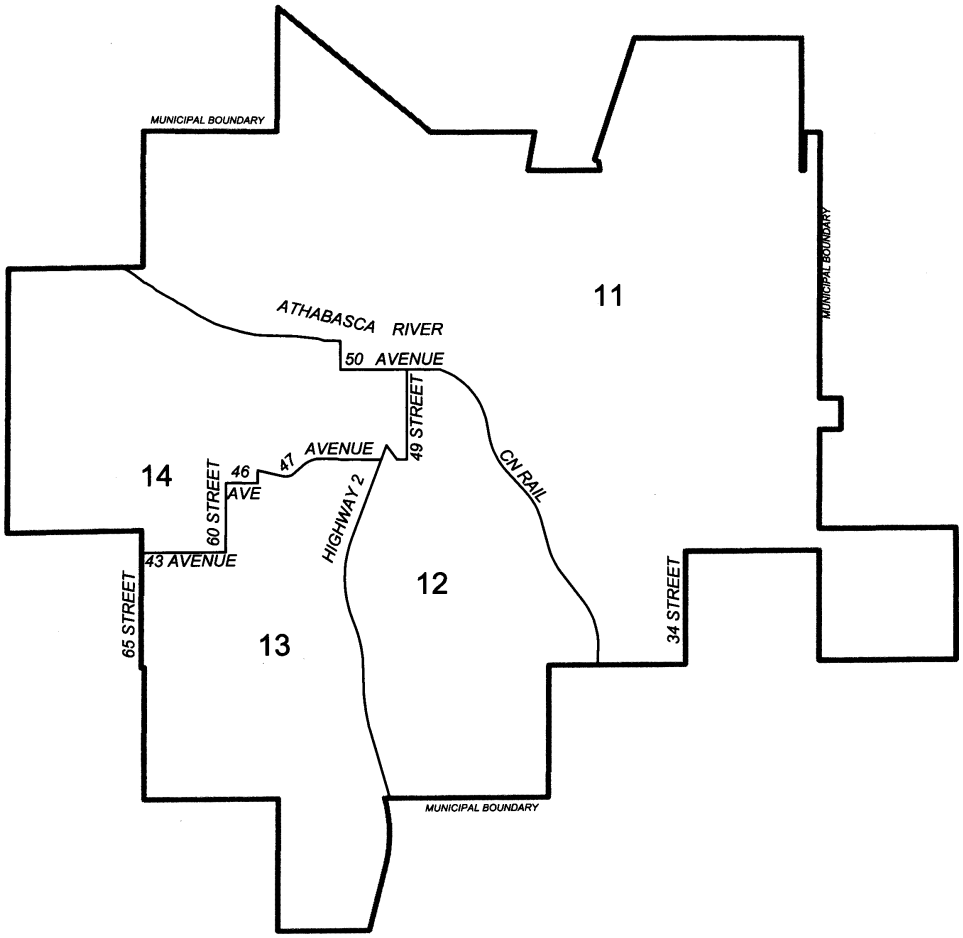

Village of Boyle

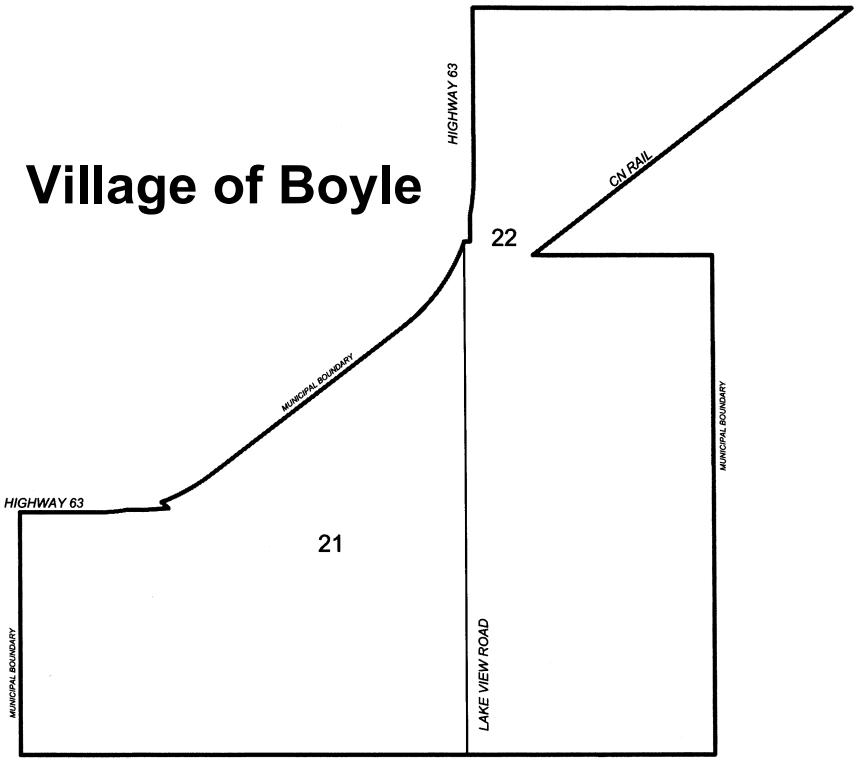

Province of Alberta
PROVINCIAL ELECTORAL DIVISION
OF
44 Athabasca-Redwater

AS DEFINED BY THE
ALBERTA ELECTORAL DIVISIONS ACT, 2003

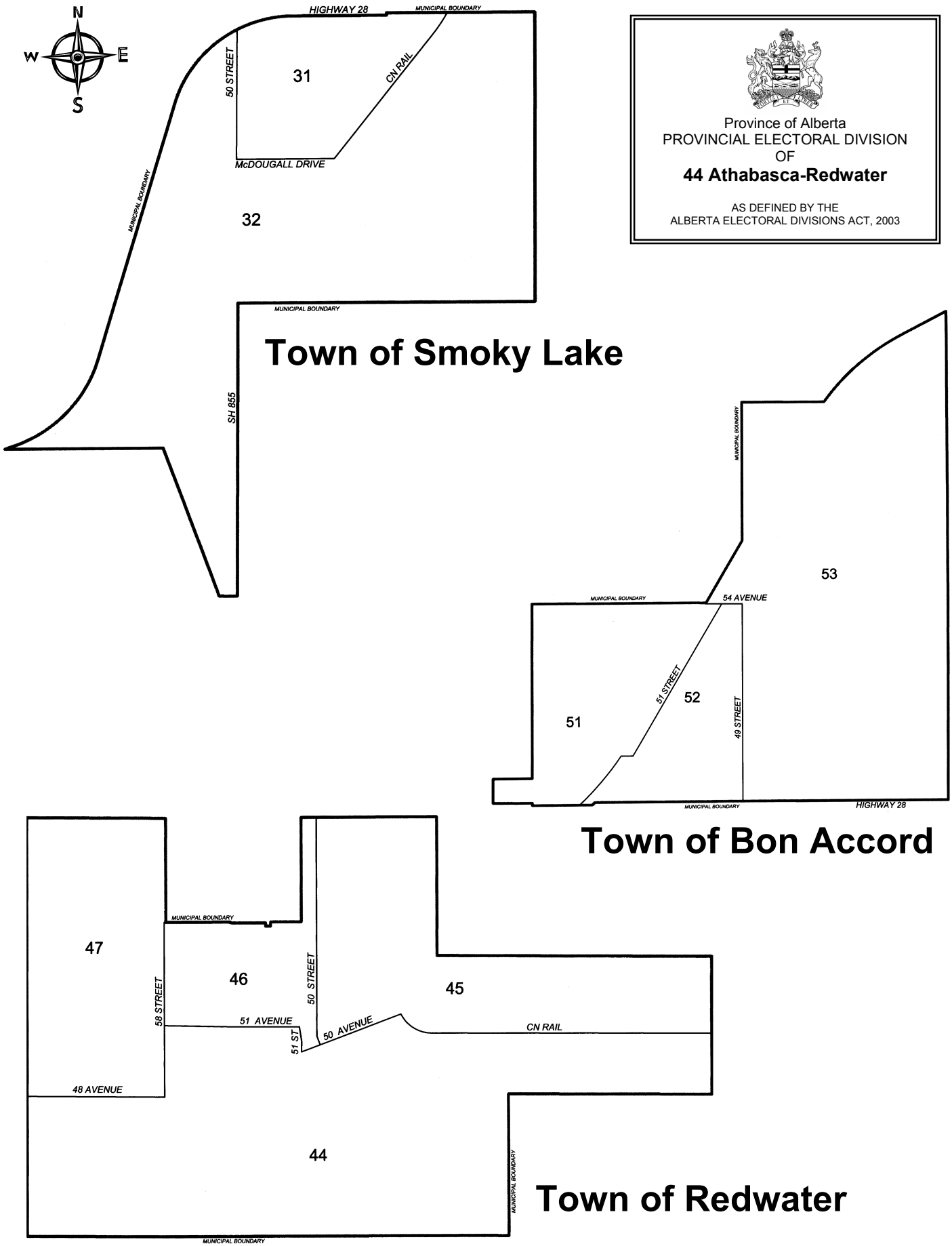

Province of Alberta
PROVINCIAL ELECTORAL DIVISION
OF
44 Athabasca-Redwater

AS DEFINED BY THE
ALBERTA ELECTORAL DIVISIONS ACT, 2003

Electoral Division of Athabasca-Redwater
General Election Statement of Official Results - November 22, 2004

POLL NUMBER	NAME OF POLL	NAMES ON LIST	NICOLE BELLAND LIB	MIKE CARDINAL PC	LUKE DE SMET AG	LEONARD FISH SC	PETER OPRYSHKO NDP	SEAN WHELAN AA	V	S	D	R	% VOTER TURNOUT
59	Gibbons Town West	347	39	56	8	1	26	24	154	0	0	0	44.4
60	Gibbons Town South	386	37	58	8	4	21	11	139	0	0	0	36.0
61	Bon Accord Rural South	469	61	75	7	4	32	22	201	0	0	2	43.3
62	North Namao	480	67	82	4	2	32	28	215	0	0	0	44.8
63	Sunnyside	272	46	66	2	3	10	21	148	0	0	1	54.8
64	Lamoureux	433	66	93	1	4	33	27	224	0	0	2	52.2
65	Lancaster Park East	472	10	22	3	0	4	3	42	0	0	0	8.9
66	Lancaster Park West	448	18	31	4	1	7	5	66	0	0	1	15.0
67	Allin Ridge S Namao	404	60	82	1	2	7	19	171	0	0	0	42.3
68	West Sturgeon	265	34	45	2	0	15	20	116	0	0	0	43.8
69	Upper Manor	464	81	68	6	2	27	15	199	0	0	0	42.9
70	Riverstone	288	50	44	3	0	8	7	112	1	0	0	38.9
71	Sturgeon Valley South	462	91	62	4	3	21	14	195	0	0	0	42.2
72	Advance-Boyle	0	18	45	1	0	5	3	72	0	0	0	
73	Advance-Smoky Lake	0	33	35	2	1	3	4	78	0	0	0	
74	Advance-Redwater	0	40	43	2	1	14	20	120	0	0	0	
75	Advance-Athabasca	0	65	154	2	4	22	16	263	0	0	0	
76	Mobile-Athabasca/Boyle	0	16	49	1	3	9	3	81	0	0	1	
77	Mobile-Radway/Smoky Lake	0	4	31	1	4	12	3	55	1	1	1	
78	Mobile-Gibbons/Redwater/Thorhild	0	19	53	4	7	7	3	93	0	0	3	
79	Special Ballot	0	32	43	2	3	13	7	100	0	0	14	
	TOTAL	**24,074**	**3,253**	**5,707**	**252**	**177**	**1,397**	**1,184**	**11,970**	**13**	**1**	**52**	**49.9**

V=Valid Ballots **S=Spoiled Ballots** **D=Declined Ballots** **R=Rejected Ballots**

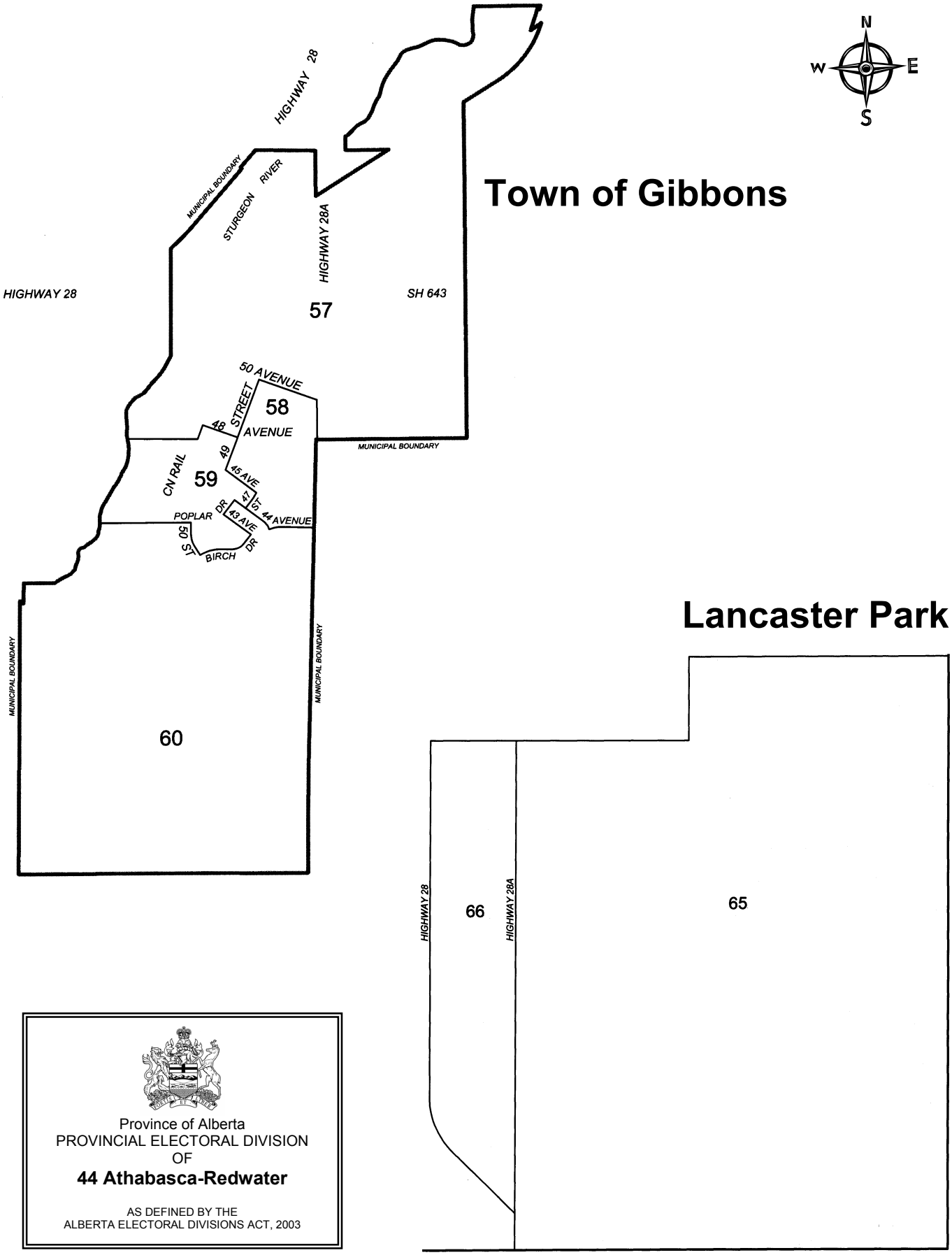

Province of Alberta
PROVINCIAL ELECTORAL DIVISION
OF
44 Athabasca-Redwater

AS DEFINED BY THE
ALBERTA ELECTORAL DIVISIONS ACT, 2003

Electoral Division of Banff-Cochrane
General Election Statement of Official Results - November 22, 2004

POLL NUMBER	NAME OF POLL	NAMES ON LIST	BOB ARGENT AA	MELISSA CAMBRIDGE NDP	CHRIS FOOTE AG	IAN MCDOUGALL LIB	JANIS TARCHUK PC	V	S	D	R	% VOTER TURNOUT
1	Banff National Park/Lake Louise	522	3	11	32	11	46	103	0	0	0	19.7
2	West Downtown/Cave Avenue	261	4	3	22	20	38	87	0	0	1	33.7
3	Beaver/Squirrel	393	2	8	26	26	74	136	0	1	1	35.1
4	Whiskey Jack/Marmot	242	1	9	12	16	21	59	0	0	0	24.4
5	Banff Avenue/Tunnel Mountain	420	2	3	20	13	49	87	0	0	1	21.0
6	East Banff/Muskrat Street	413	6	12	37	28	75	158	0	0	2	38.7
7	Banff Centre	413	1	6	37	22	47	113	0	0	0	27.4
8	Kootenay/Spray	275	4	4	7	22	41	78	0	0	0	28.4
9	Middle Springs A	385	1	12	29	22	67	131	0	4	0	35.1
10	Middle Springs B	231	2	11	21	15	37	86	1	0	0	37.2
11	Ghost/Waiparous	349	23	12	36	31	95	197	1	0	3	57.3
12	Larch	349	2	10	14	36	45	107	0	0	0	30.7
13	Spring Creek/Railway Avenue	447	3	9	27	42	68	149	1	0	0	33.3
14	Lions Park/Fairholme Drive	433	3	5	36	52	57	153	0	0	0	35.3
15	Downtown	429	2	9	45	27	61	144	0	0	1	33.8
16	Rundleview/3 Sisters Drive	335	3	8	20	34	43	108	0	0	0	32.2
17	Rundle	266	6	7	17	29	43	102	0	0	0	38.3
18	Homesteads/Parkway	414	1	11	24	44	59	139	0	2	0	34.1
19	Peaks of Grassi A	159	1	3	6	18	26	54	0	0	0	34.0
20	Peaks of Grassi B	196	0	4	12	14	25	55	1	0	0	28.1
21	South Canmore	402	2	12	35	33	48	130	0	0	2	32.8
22	Restwell Trailer Park	287	6	4	7	10	35	62	0	0	0	21.6
23	Bow Valley Trail/T-Pee Town	307	3	12	15	20	34	84	0	0	0	27.4
24	Benchlands/Silvertip	232	5	2	9	25	44	85	0	0	0	36.6
25	Canyon Ridge/Eagle Terrace	343	6	5	13	22	28	74	0	0	0	21.6
26	Eagle Terrace	238	5	6	10	20	39	80	0	0	2	34.5
27	Cougar Point	453	7	11	30	17	55	120	0	0	0	26.5
28	Cougar Creek	443	8	13	38	47	94	200	1	0	0	45.1
29	Grotto	541	5	13	37	29	59	143	0	0	1	26.6
30	Elkrun	485	5	10	39	42	62	158	1	0	0	32.6
31	Harvie Heights	132	4	2	14	19	20	59	0	0	0	44.7
32	Exshaw	316	6	11	21	28	79	145	0	0	1	46.2
33	Stoney Reserve	1,727	0	4	7	20	49	80	0	0	0	4.6
34	Lac Des Arcs/Seebe	122	1	3	2	13	18	37	0	0	0	30.3
35	K-Country/Sibbald Flats	143	0	2	8	6	38	54	0	0	1	38.5
36	Quigley/Aarsby	452	18	6	18	26	95	163	1	0	0	36.1
37	North Quigley	370	16	12	17	19	91	155	1	0	1	42.2
38	South Quigley	466	18	6	20	34	130	208	0	0	0	44.6
39	West Terrace	420	26	8	23	45	120	222	0	0	0	52.9
40	Bow Ridge A	364	14	3	15	25	104	161	1	0	0	44.2
41	Bow Ridge B	417	15	9	11	24	90	149	0	0	0	35.7
42	Bow Meadows	419	15	15	8	38	88	164	0	0	0	39.1
43	West Valley	457	15	12	29	49	122	227	0	0	0	49.7
44	Glenbow I	470	13	6	28	40	100	187	0	0	0	39.8
45	Glenbow II	397	19	2	25	32	75	153	1	0	2	39.0
46	Glenbow III	459	23	10	20	29	100	182	0	0	0	39.7
47	Sunterra	279	10	9	8	23	58	108	0	0	0	38.7
48	Chinook	354	14	6	16	42	98	176	0	0	0	49.7
49	Downtown	491	14	15	19	31	113	192	0	0	2	39.5
50	East Cochrane	463	20	11	31	26	84	172	0	0	1	37.4
51	Riverview A	341	13	4	11	37	120	185	0	0	0	54.3
52	Riverview B	309	8	3	15	26	97	149	0	0	0	48.2
53	Glen Eagles I	415	26	3	10	29	136	204	0	0	0	49.2
54	Glen Eagles III	393	15	4	16	31	98	164	1	0	2	42.2
55	Glen Eagles II	483	5	3	9	44	151	212	0	0	2	44.3
56	Elbow	8	0	0	0	0	0	0	0	0	0	0.0
57	Advance-Canmore	0	5	16	29	44	104	198	0	0	0	
58	Advance-Cochrane	0	10	12	17	35	166	240	2	1	1	

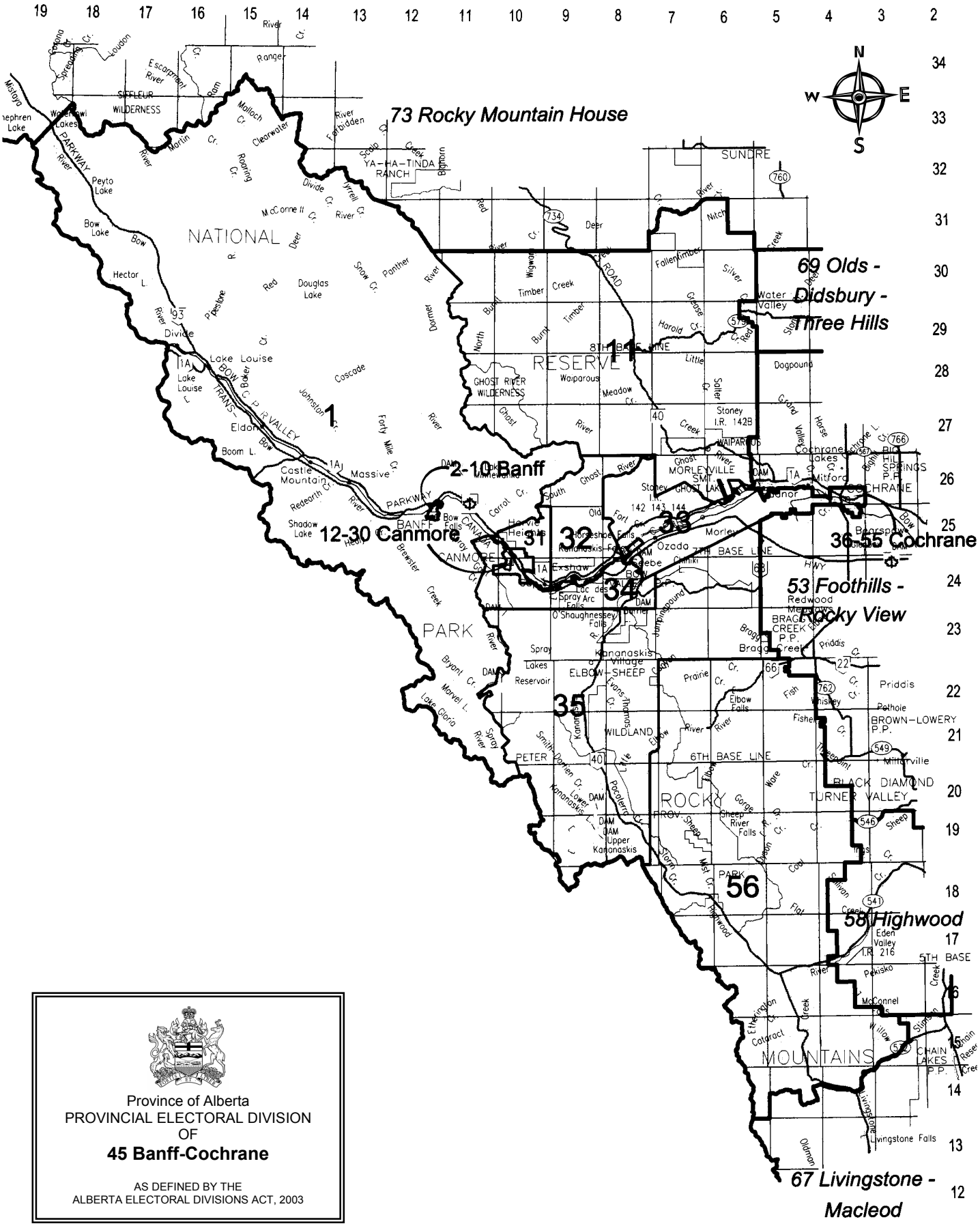

Province of Alberta
PROVINCIAL ELECTORAL DIVISION
OF
45 Banff-Cochrane

AS DEFINED BY THE
ALBERTA ELECTORAL DIVISIONS ACT, 2003

Electoral Division of Banff-Cochrane
General Election Statement of Official Results - November 22, 2004

POLL NUMBER	NAME OF POLL	NAMES ON LIST	BOB ARGENT AA	MELISSA CAMBRIDGE NDP	CHRIS FOOTE AG	IAN MCDOUGALL LIB	JANIS TARCHUK PC	V	S	D	R	% VOTER TURNOUT
59	Advance-Banff	0	6	17	32	32	117	204	2	0	0	
60	Mobile-Bethany Care	0	1	0	0	1	21	23	0	0	0	
61	Mobile-Banff/Canmore Hospital	0	2	0	2	2	5	11	1	0	1	
62	Special Ballot	0	3	8	10	11	36	68	0	0	29	
	TOTAL	**21,330**	**477**	**467**	**1,204**	**1,648**	**4,238**	**8,034**	**16**	**8**	**57**	**38.0**

V=Valid Ballots **S=Spoiled Ballots** **D=Declined Ballots** **R=Rejected Ballots**

Town of Cochrane

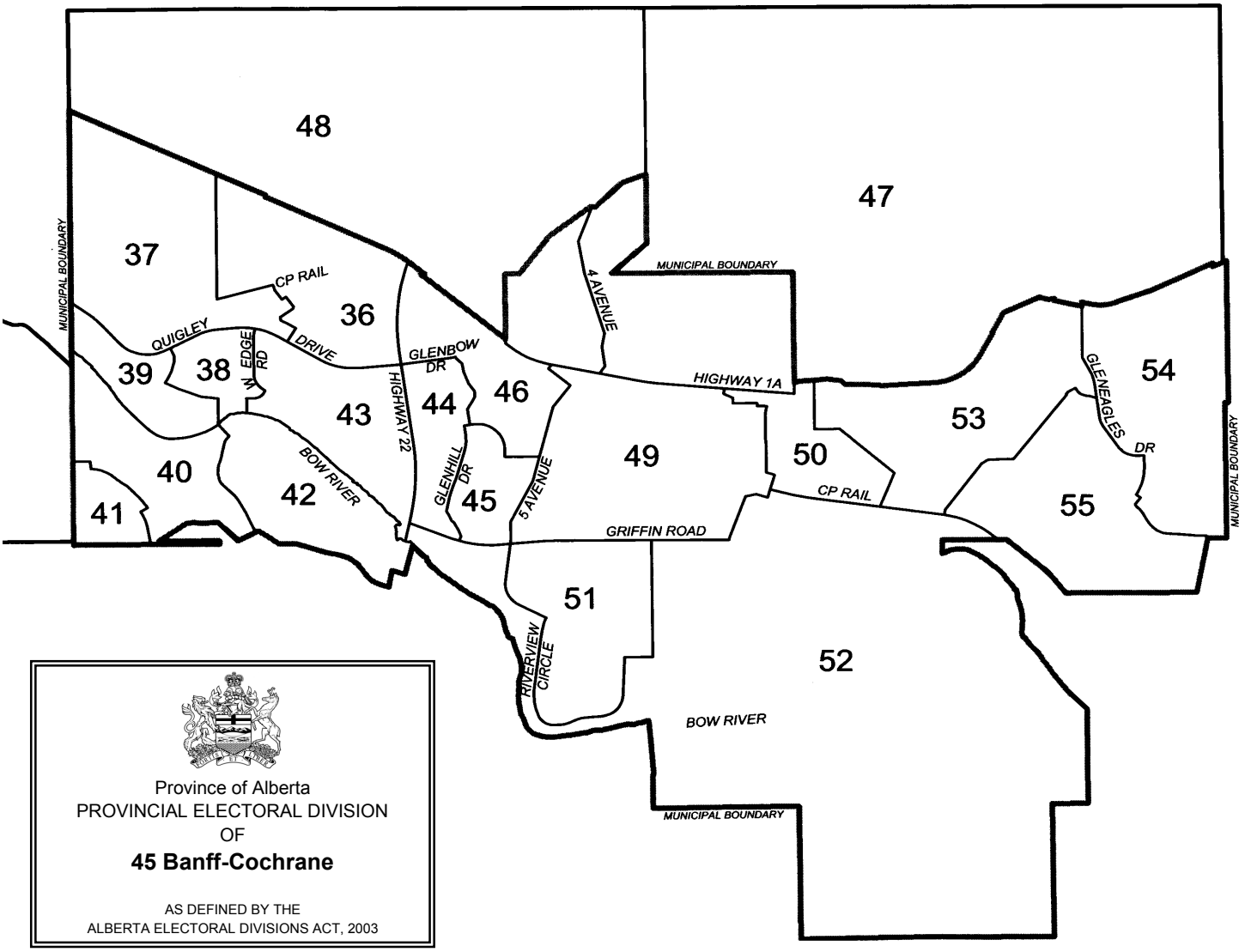

Province of Alberta
PROVINCIAL ELECTORAL DIVISION
OF
45 Banff-Cochrane

AS DEFINED BY THE
ALBERTA ELECTORAL DIVISIONS ACT, 2003

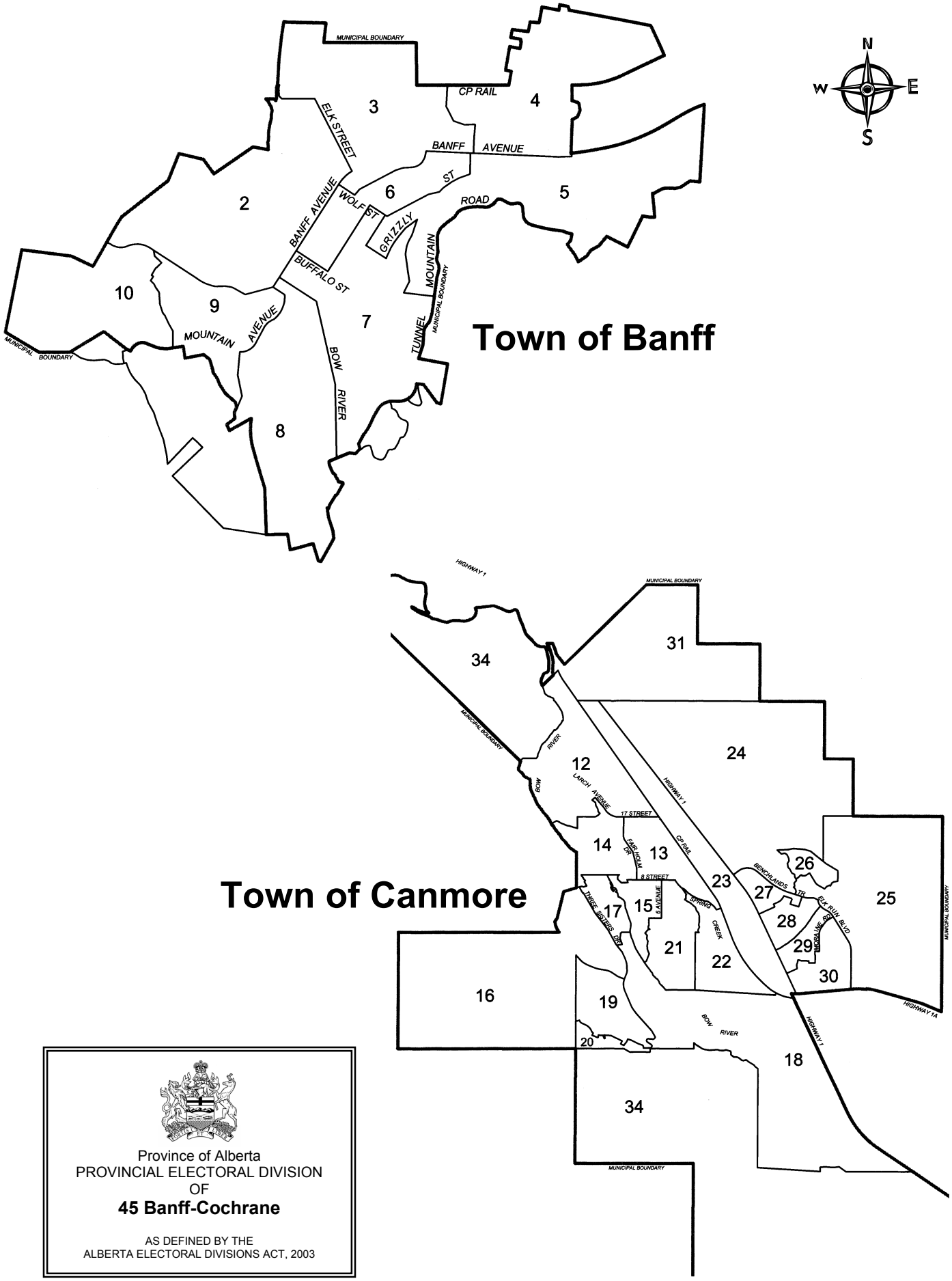
Town of Banff
Town of Canmore
MUNICIPAL BOUNDARY
CP RAIL
ELK STREET
BANFF AVENUE
WOLF ST
GRIZZLY ROAD
MOUNTAIN TUNNEL
BUFFALO ST
MOUNTAIN AVENUE
BOW RIVER
HIGHWAY 1
HIGHWAY 1A
LARCH AVENUE
17 STREET
8 STREET
8 AVENUE
THREE SISTERS DR
SPRING CREEK
BENCHLANDS TR
ELK RUN BLVD
MORAINE RD
1
2
3
4
5
6
7
8
9
10
12
13
14
15
16
17
18
19
20
21
22
23
24
25
26
27
28
29
30
31
34
N
S
E
W
Province of Alberta
PROVINCIAL ELECTORAL DIVISION
OF
45 Banff-Cochrane
AS DEFINED BY THE
ALBERTA ELECTORAL DIVISIONS ACT, 2003

Electoral Division of Barrhead-Morinville-Westlock
General Election Statement of Official Results - November 22, 2004

POLL NUMBER	NAME OF POLL	NAMES ON LIST	ALAN FIEBICH LIB	CARL HAUGEN SC	PEGGY KIRKEBY NDP	KEN KOWALSKI PC	MIKE RADOJCIC AA	V	S	D	R	% VOTER TURNOUT
1	Hospital	219	14	3	11	76	13	117	0	0	2	54.3
2	Hillside/Southview	220	23	5	7	71	16	122	1	0	0	55.5
3	Swan Hills	371	29	7	9	82	17	144	1	0	0	38.8
4	Gooselake-Corbett Creek	127	11	3	9	28	16	67	0	0	1	53.5
5	Fort Assiniboine	329	40	0	17	78	26	161	0	0	1	49.2
6	Fort Assiniboine	307	22	12	10	100	14	158	0	0	0	51.5
7	Tiger Lily	233	11	3	10	83	20	127	0	0	0	54.5
8	Campsie-Thunder Lake	354	34	15	18	95	24	186	0	0	0	52.5
9	Meadowview	200	21	4	13	56	14	108	0	1	0	54.5
10	Gardenview	203	16	3	8	72	19	118	0	0	0	58.1
11	Belvedere	244	32	1	12	92	17	154	1	0	2	63.9
12	Barrhead Rural	381	52	5	11	121	26	215	3	0	0	56.4
13	Barrhead	392	76	9	14	113	18	230	1	0	0	58.7
14	Barrhead	376	60	3	15	99	8	185	0	1	0	49.5
15	Barrhead	259	21	1	11	62	4	99	0	0	1	38.6
16	Barrhead	437	73	4	12	119	16	224	1	0	0	51.3
17	Barrhead	365	45	5	10	109	6	175	1	0	1	48.2
18	Barrhead	445	32	6	13	79	8	138	0	0	0	31.0
19	Barrhead	279	30	6	8	89	16	149	0	0	1	53.8
20	Barrhead	395	54	9	17	144	16	240	2	0	0	60.8
21	Camp Creek	378	27	7	18	106	20	178	0	0	0	47.1
22	Neerlandia	360	25	30	3	136	24	218	2	0	0	60.6
23	Vega	262	8	14	1	95	14	132	0	0	0	50.4
24	Naples	333	33	12	6	120	13	184	0	0	0	55.3
25	Manola	275	23	1	13	73	10	120	0	0	0	43.6
26	Dunstable	447	54	5	21	130	23	233	0	0	0	52.1
27	Busby	448	43	7	18	143	26	237	2	0	0	52.9
28	Pickardville	483	27	13	24	142	26	232	0	0	0	48.0
29	Hazel Bluff	329	17	3	12	118	23	173	0	0	1	52.9
30	Linaria	155	7	3	3	71	8	92	0	0	1	60.0
31	Dapp	376	26	8	22	108	36	200	1	0	0	53.2
32	Jarvie	341	17	3	12	104	19	155	0	0	0	45.5
33	Fawcett	265	15	4	7	93	25	144	1	0	0	54.3
34	Pibroch	333	15	6	14	91	17	143	0	0	0	42.9
35	Westlock	372	42	2	16	156	6	222	1	0	0	59.7
36	Westlock	296	34	2	15	109	4	164	0	1	0	55.7
37	Westlock	459	18	11	19	120	12	180	0	0	1	39.4
38	Westlock	438	32	6	17	120	11	186	0	0	1	42.7
39	Westlock	409	31	5	22	133	12	203	0	0	1	49.9
40	Westlock	347	29	8	10	105	16	168	0	0	1	48.7
41	Westlock	324	18	3	9	60	6	96	0	0	1	29.9
42	Westlock	427	15	3	12	70	6	106	0	0	0	24.8
43	Westlock	306	30	2	13	120	11	176	0	0	0	57.5
44	Westlock	375	34	8	13	139	11	205	0	0	0	54.7
45	Westlock	454	18	6	10	188	22	244	0	0	0	53.7
46	Tawatinaw	216	11	5	13	79	8	116	1	0	0	53.7
47	Clyde	487	32	17	26	175	24	274	1	0	0	56.3
48	Half Moon Lake	206	18	4	24	41	15	102	1	0	0	49.5
49	Vimy	364	29	8	12	104	14	167	1	0	0	45.9
50	Legal Rural	246	14	4	7	69	10	104	0	0	0	42.3
51	Legal Town South	381	43	7	16	62	4	132	0	0	0	34.6
52	Legal Town North	359	45	7	30	58	12	152	2	0	0	42.3
53	Morinville Rural	356	37	2	20	102	19	180	0	0	0	50.6
54	Cardiff Echoes East	389	45	7	28	80	9	169	1	0	0	43.4
55	Cardiff Echoes West	374	39	4	20	93	16	172	0	0	0	46.0
56	Morinville	333	26	0	22	61	1	110	1	0	0	33.0
57	Morinville Sunshine Lake	539	62	5	31	132	11	241	0	0	0	44.7
58	Morinville Center North	378	30	5	12	60	8	115	0	0	0	30.4
59	Morinville Northwest	437	35	2	36	73	14	160	0	0	0	36.6

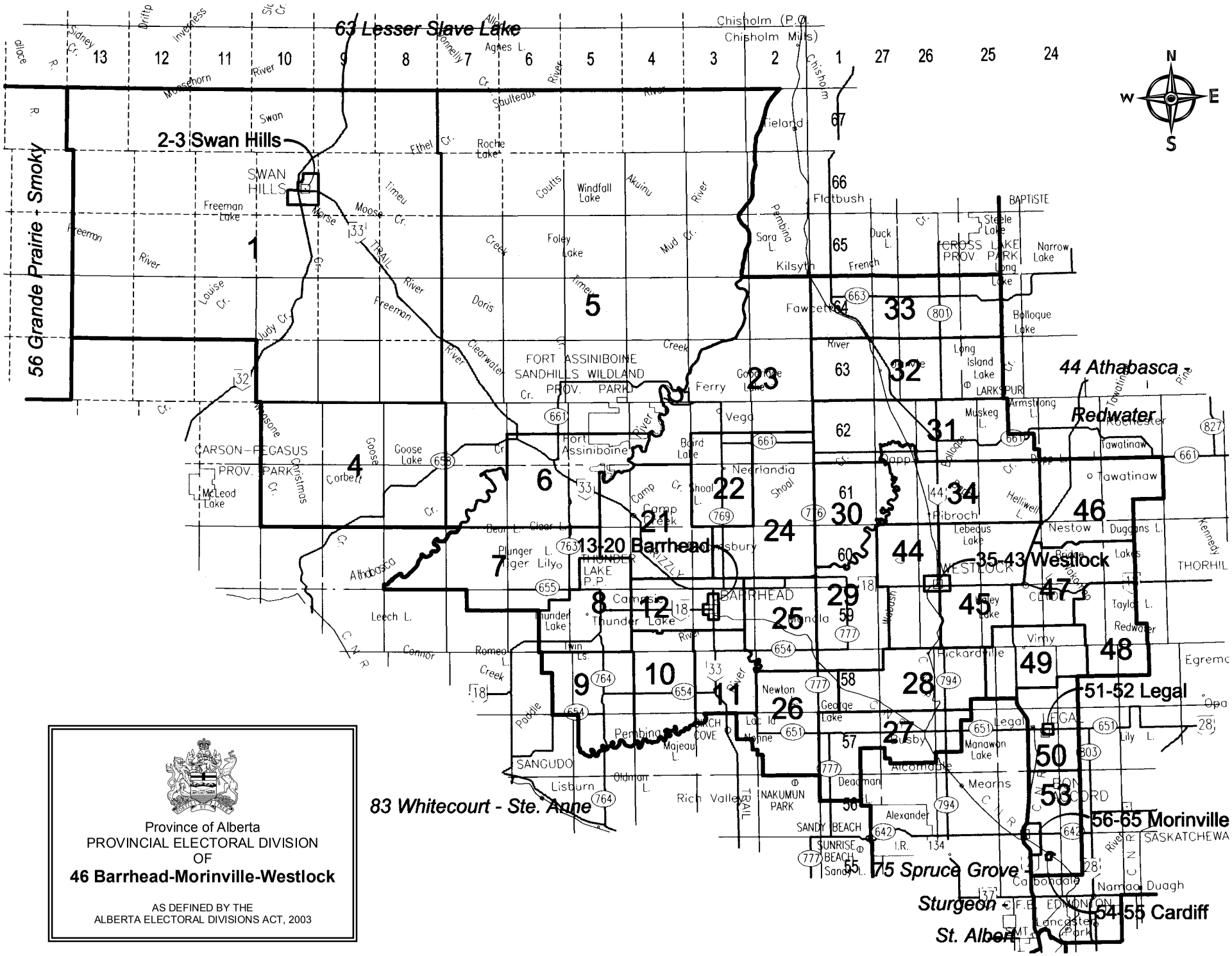

Province of Alberta
PROVINCIAL ELECTORAL DIVISION
OF
46 Barrhead-Morinville-Westlock

AS DEFINED BY THE
ALBERTA ELECTORAL DIVISIONS ACT, 2003

Town of Swan Hills

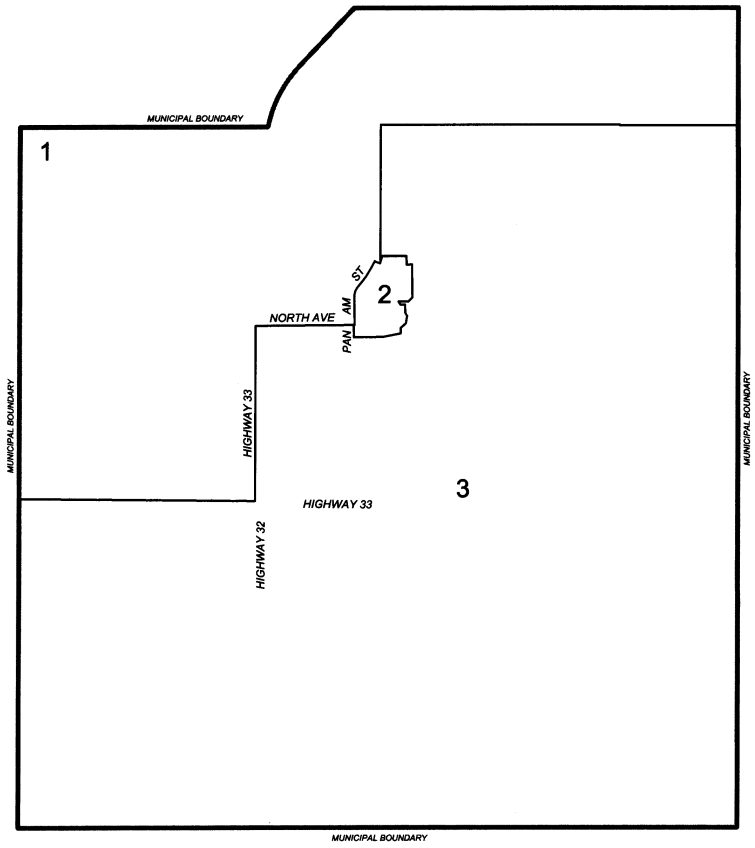

Town of Barrhead

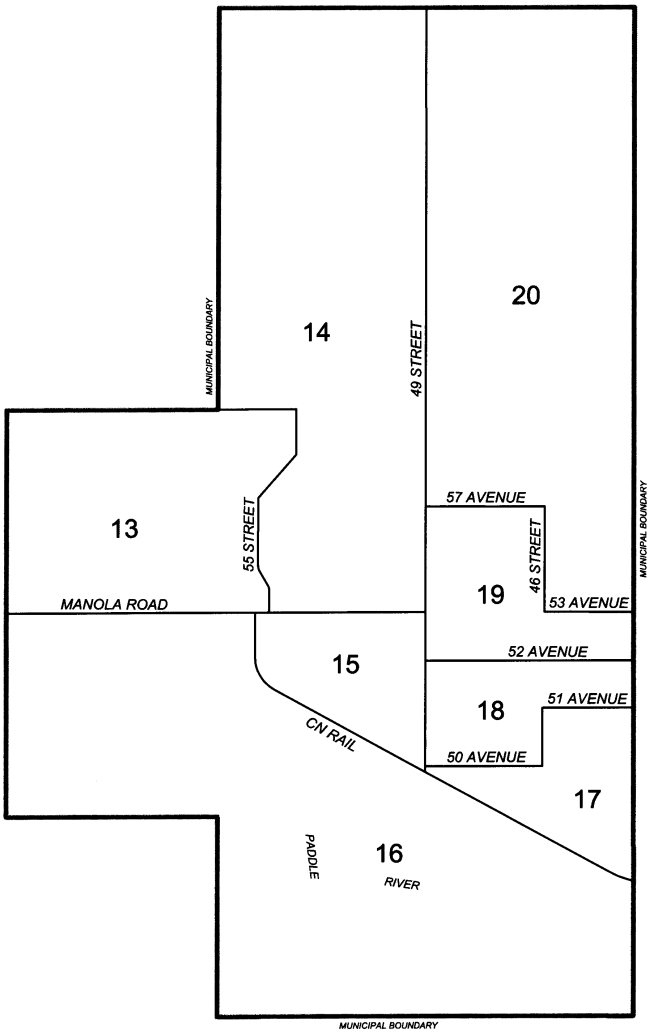

Province of Alberta
PROVINCIAL ELECTORAL DIVISION
OF
46 Barrhead-Morinville-Westlock

AS DEFINED BY THE
ALBERTA ELECTORAL DIVISIONS ACT, 2003

Town of Westlock

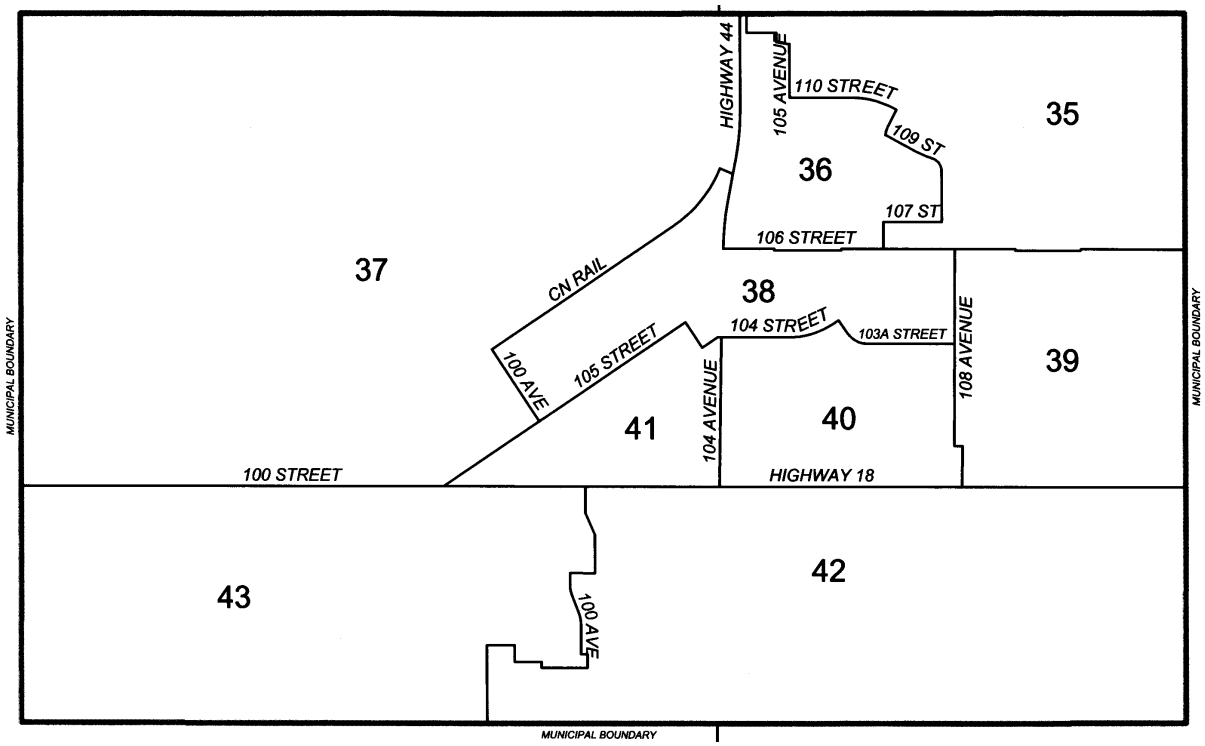

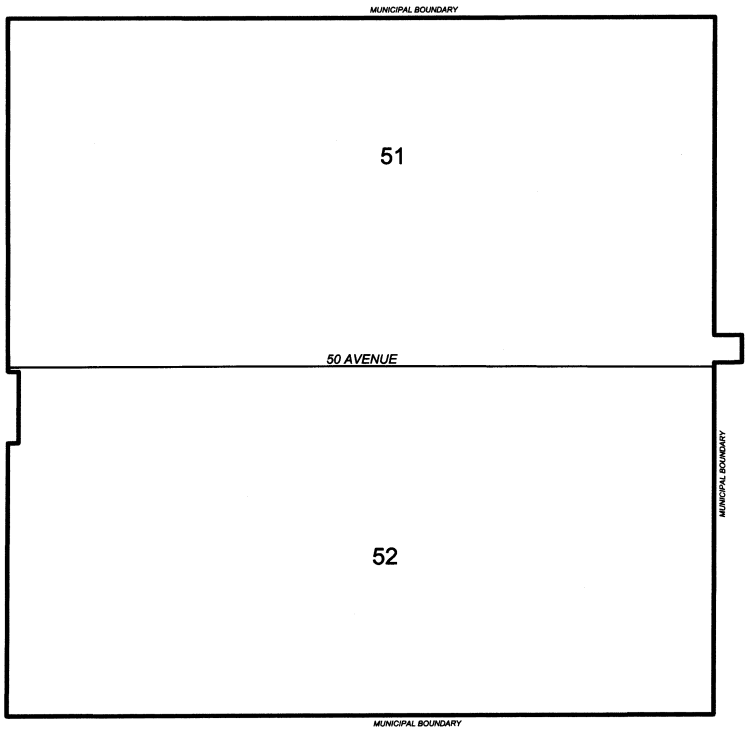

Town of Legal

Province of Alberta
PROVINCIAL ELECTORAL DIVISION
OF
46 Barrhead-Morinville-Westlock

AS DEFINED BY THE
ALBERTA ELECTORAL DIVISIONS ACT, 2003

Electoral Division of Barrhead-Morinville-Westlock
General Election Statement of Official Results - November 22, 2004

POLL NUMBER	NAME OF POLL	NAMES ON LIST	ALAN FIEBICH LIB	CARL HAUGEN SC	PEGGY KIRKEBY NDP	KEN KOWALSKI PC	MIKE RADOJCIC AA	V	S	D	R	% VOTER TURNOUT
60	Morinville Southwest	293	24	2	20	50	11	107	0	0	1	36.9
61	Morinville Center South	398	58	1	15	71	7	152	0	0	0	38.2
62	Morinville Town Center	603	61	5	33	113	21	233	1	0	0	38.6
63	Morinville Southeast	195	30	1	14	41	4	90	0	0	0	46.2
64	Morinville Grandin Drive	481	57	5	41	81	8	192	0	0	1	40.1
65	Morinville East	569	55	7	30	86	7	185	0	0	1	32.7
66	Advance-Westlock	0	31	3	21	148	22	225	1	0	0	
67	Advance-Barrhead	0	45	4	18	171	22	260	0	0	2	
68	Advance-Swan Hills	0	8	0	5	28	2	43	0	0	0	
69	Advance-Morinville	0	66	2	18	100	14	200	1	0	0	
70	Mobile-Parkview/Pembina/Westlock LT Care	0	6	5	6	57	5	79	0	0	1	
71	Mobile-Parkview/Legion Villa/Smithfield/Westlock HC Ctr	0	9	4	13	103	4	133	0	0	0	
72	Mobile-Barrhead HC Ctr/Hillcrest/Keir Care	0	22	10	11	113	8	164	1	1	4	
73	Mobile-Aspen/Chateau Sturgeon/Heritage Place/Lions	0	32	4	5	49	2	92	0	0	1	
74	Special Ballot	0	6	1	1	48	3	59	0	0	10	
	TOTAL	**22,732**	**2,310**	**407**	**1,113**	**7,066**	**1,020**	**11,916**	**30**	**4**	**37**	**52.6**

V=Valid Ballots **S=Spoiled Ballots** **D=Declined Ballots** **R=Rejected Ballots**

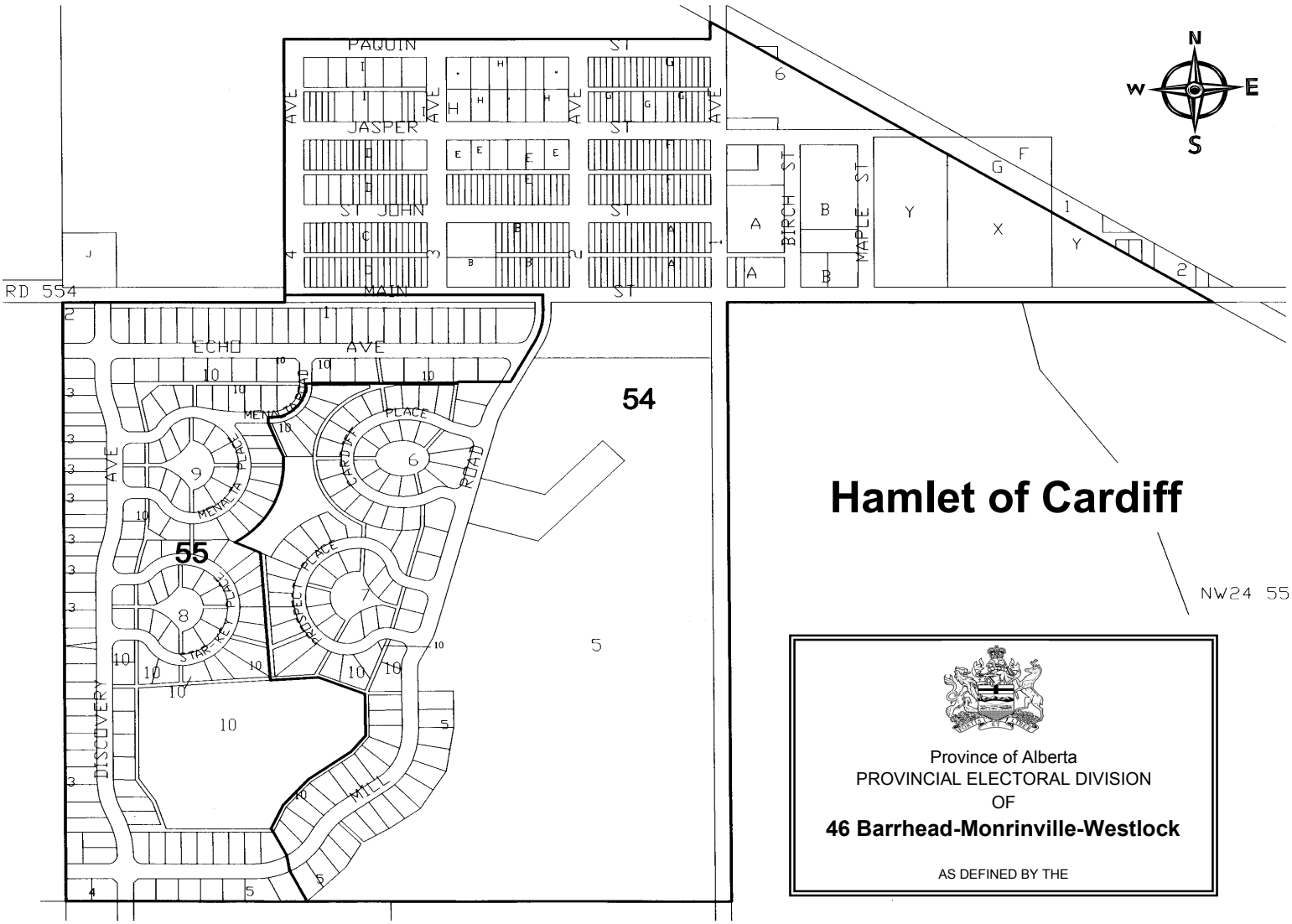

Province of Alberta
PROVINCIAL ELECTORAL DIVISION
OF
46 Barrhead-Monrinville-Westlock
AS DEFINED BY THE

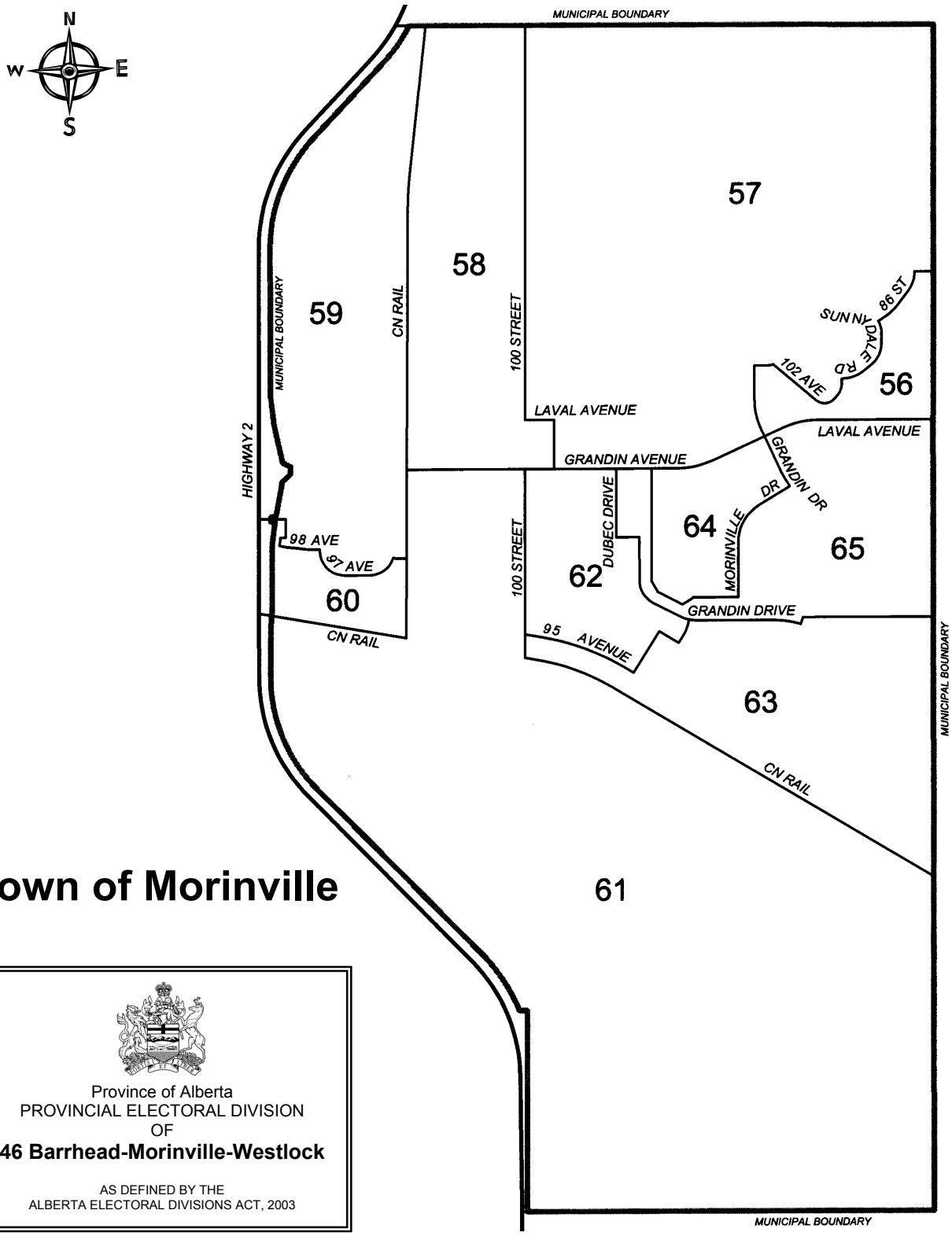

Town of Morinville

Province of Alberta
PROVINCIAL ELECTORAL DIVISION
OF
46 Barrhead-Morinville-Westlock

AS DEFINED BY THE
ALBERTA ELECTORAL DIVISIONS ACT, 2003

Electoral Division of Battle River-Wainwright
General Election Statement of Official Results - November 22, 2004

POLL NUMBER	NAME OF POLL	NAMES ON LIST	DOUG GRIFFITHS PC	LEN LEGAULT NDP	GORDON ROGERS LIB	ROBIN SKITTERAL SC	OREST WEREZAK AA	V	S	D	R	% VOTER TURNOUT
1	Bodo	134	43	0	0	0	5	48	0	0	0	35.8
2	Hayter	260	59	0	2	7	9	77	0	0	0	29.6
3	Provost Northwest	453	98	10	19	4	17	148	1	0	0	32.7
4	Provost Northeast	290	110	3	15	0	3	131	0	0	0	45.2
5	Provost Southeast	359	72	11	12	4	13	112	0	0	0	31.2
6	Provost Southwest	205	44	2	7	1	9	63	0	0	0	30.7
7	Cadogan	195	62	5	4	3	23	97	1	0	0	49.7
8	Metiskow	124	36	1	7	1	13	58	0	0	1	47.6
9	Czar & Rural	264	107	8	14	6	29	164	0	0	0	62.1
10	Amisk South	360	120	6	5	11	33	175	0	0	0	48.6
11	Brownfield	319	125	8	13	4	28	178	0	0	0	55.8
12	Coronation Rural	291	124	4	6	2	22	158	0	0	1	54.6
13	Coronation West	317	109	9	8	5	11	142	0	0	0	44.8
14	Coronation East	292	118	9	12	1	16	156	0	0	0	53.4
15	Castor District	475	144	16	15	6	61	242	0	0	0	50.9
16	Castor Northwest	357	139	9	29	5	23	205	3	0	0	57.4
17	Castor Southeast	312	121	6	20	3	26	176	0	0	1	56.7
18	Halkirk	289	102	6	12	5	26	151	1	0	0	52.2
19	Forestburg & Rural	438	155	30	19	5	37	246	0	0	1	56.4
20	Forestburg	379	116	13	19	8	30	186	0	0	1	49.3
21	Galahad	232	57	10	27	6	24	124	2	0	1	53.9
22	Alliance	272	100	7	14	2	28	151	0	0	0	55.5
23	Bellshill	266	48	2	5	1	26	82	0	0	0	30.8
24	Hardisty/Rosyth	364	105	9	21	6	25	166	1	0	0	45.6
25	Hardisty	399	104	21	30	8	23	186	0	0	0	46.6
26	Hughenden	322	91	11	18	4	30	154	0	0	0	47.8
27	Greenglade	346	121	4	3	5	19	152	0	0	0	43.9
28	Chauvin Rural	335	89	7	9	2	10	117	0	0	0	34.9
29	Chauvin	241	73	10	5	2	10	100	0	0	0	41.5
30	Edgerton & Rural	468	147	21	16	6	23	213	0	0	1	45.7
31	Denwood/Fabyan	471	84	3	11	6	25	129	0	0	0	27.4
32	Lougheed	347	128	8	23	6	27	192	0	0	0	55.3
33	Sedgewick & Rural	348	108	13	24	3	19	167	0	0	0	48.0
34	Sedgewick	471	119	13	24	10	38	204	0	0	0	43.3
35	Killam Rural	314	107	10	16	7	27	167	0	0	0	53.2
36	Killam West	309	109	9	14	3	11	146	0	0	1	47.6
37	Killam East	378	124	6	16	7	24	177	0	0	2	47.4
38	Strome & Rural	495	187	16	21	9	34	267	1	0	0	53.9
39	Daysland West/Rural	396	118	22	25	9	32	206	0	0	0	52.0
40	Daysland	373	99	15	33	10	13	170	0	0	1	45.8
41	Heisler	325	130	5	19	4	22	180	0	0	1	55.7
42A	Rosalind & Rural	272	134	12	29	3	49	227	0	0	0	83.5
42B	Rosalind & Rural	267	49	2	7	3	10	71	0	0	0	26.6
43	Bawlf & Rural	492	134	18	23	15	38	228	0	0	1	46.5
44	Gladstone	403	127	12	28	2	35	204	0	0	1	50.9
45	Irma South	432	152	17	22	11	36	238	0	0	2	55.6
46	Rural Irma East	388	126	7	14	7	20	174	0	0	0	44.8
47	Wainwright A	530	107	12	28	12	19	178	0	0	0	33.6
48	Wainwright B	505	87	11	22	16	21	157	0	0	0	31.1
49	Wainwright C	450	79	15	21	6	21	142	0	0	0	31.6
50	Wainwright D	386	83	20	21	6	21	151	0	0	0	39.1
51	Wainwright E	338	78	11	24	2	17	132	0	0	0	39.1
52	Wainwright F	381	87	7	21	4	17	136	1	0	2	36.2
53	Wainwright G	398	84	12	31	5	15	147	0	0	0	36.9
54	Wainwright H	596	127	7	43	4	33	214	0	0	0	35.9
55	Wainwright East	469	128	12	25	3	43	211	0	0	0	45.0
56	Gilt Edge	261	58	1	7	1	8	75	0	0	0	28.7
57	Edgerton East	215	55	5	6	4	20	90	0	0	0	41.9

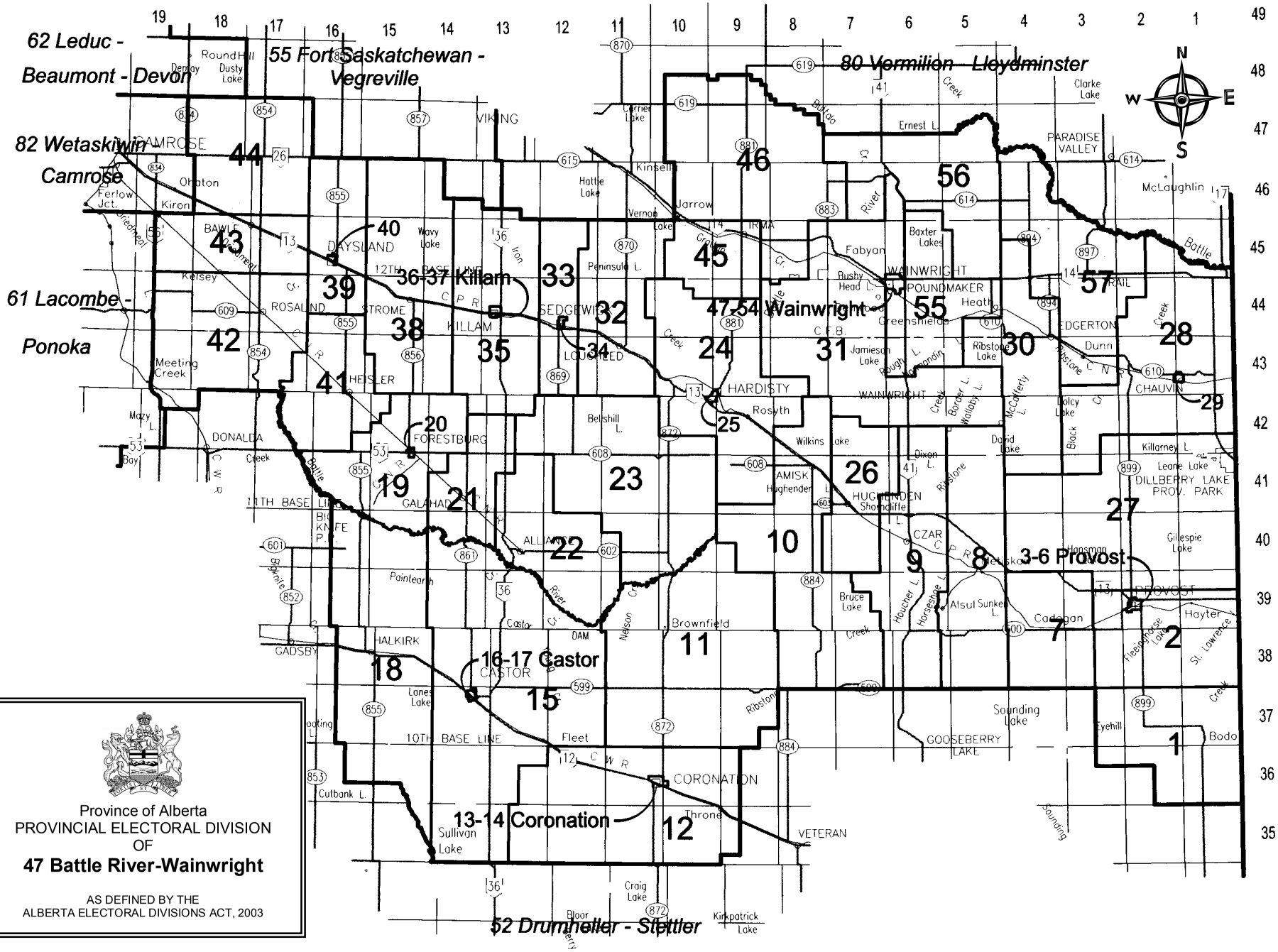
62 Leduc - Beaumont - Devon
55 Fort Saskatchewan - Vegreville
80 Vermilion - Lloydminster
82 Wetaskiwin - Camrose
61 Lacombe - Ponoka
52 Drumheller - Stettler
36-37 Killam
47-54 Wainwright
3-6 Provost
16-17 Castor
13-14 Coronation
N
S
E
W
CAMROSE
VIKING
DAYSLAND
ROSALIND
STROME
KILLAM
SEDGEWICK
LOUGHEED
HARDISTY
WAINWRIGHT
POUNDMAKER
EDGERTON
CHAUVIN
DONALDA
FORESTBURG
GALAHAD
ALLIANCE
CZAR
PROVOST
HALKIRK
CASTOR
CORONATION
VETERAN
GOOSEBERRY LAKE
DILLBERRY LAKE PROV. PARK
PARADISE VALLEY
Province of Alberta
PROVINCIAL ELECTORAL DIVISION
OF
47 Battle River-Wainwright
AS DEFINED BY THE
ALBERTA ELECTORAL DIVISIONS ACT, 2003

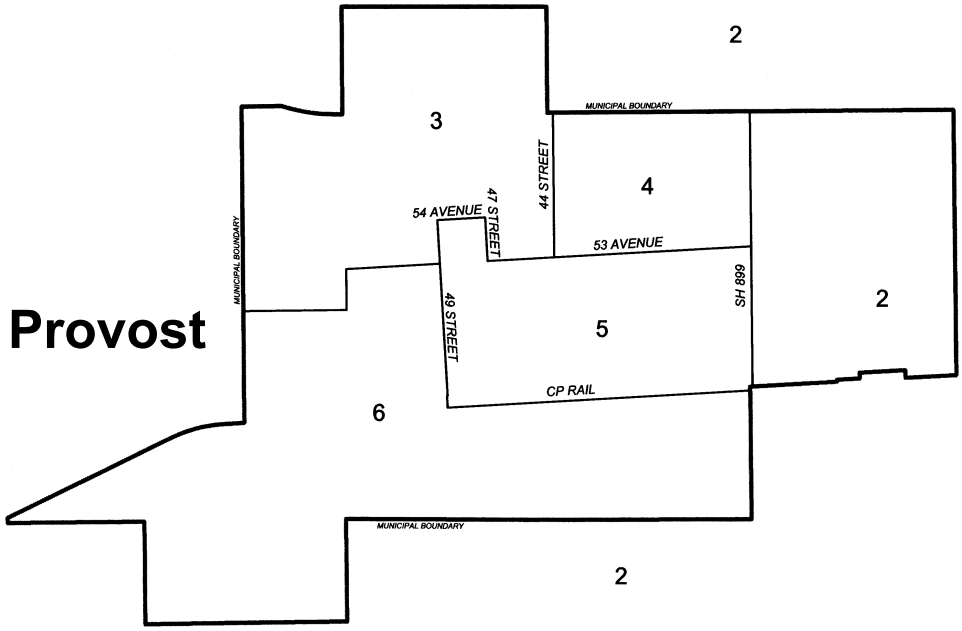

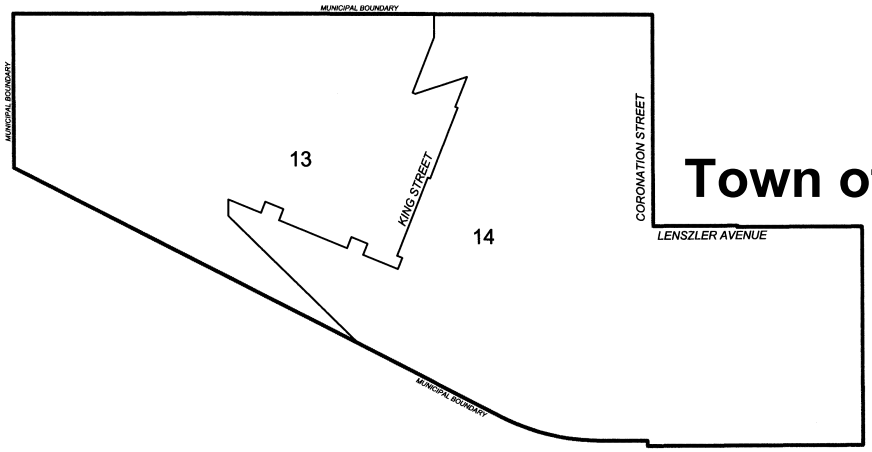

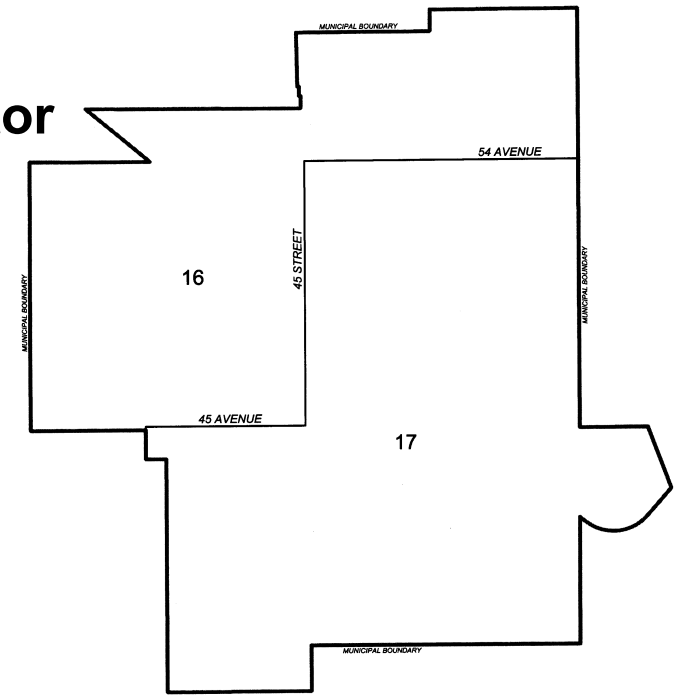

Province of Alberta
PROVINCIAL ELECTORAL DIVISION
OF
47 Battle River-Wainwright

AS DEFINED BY THE
ALBERTA ELECTORAL DIVISIONS ACT, 2003

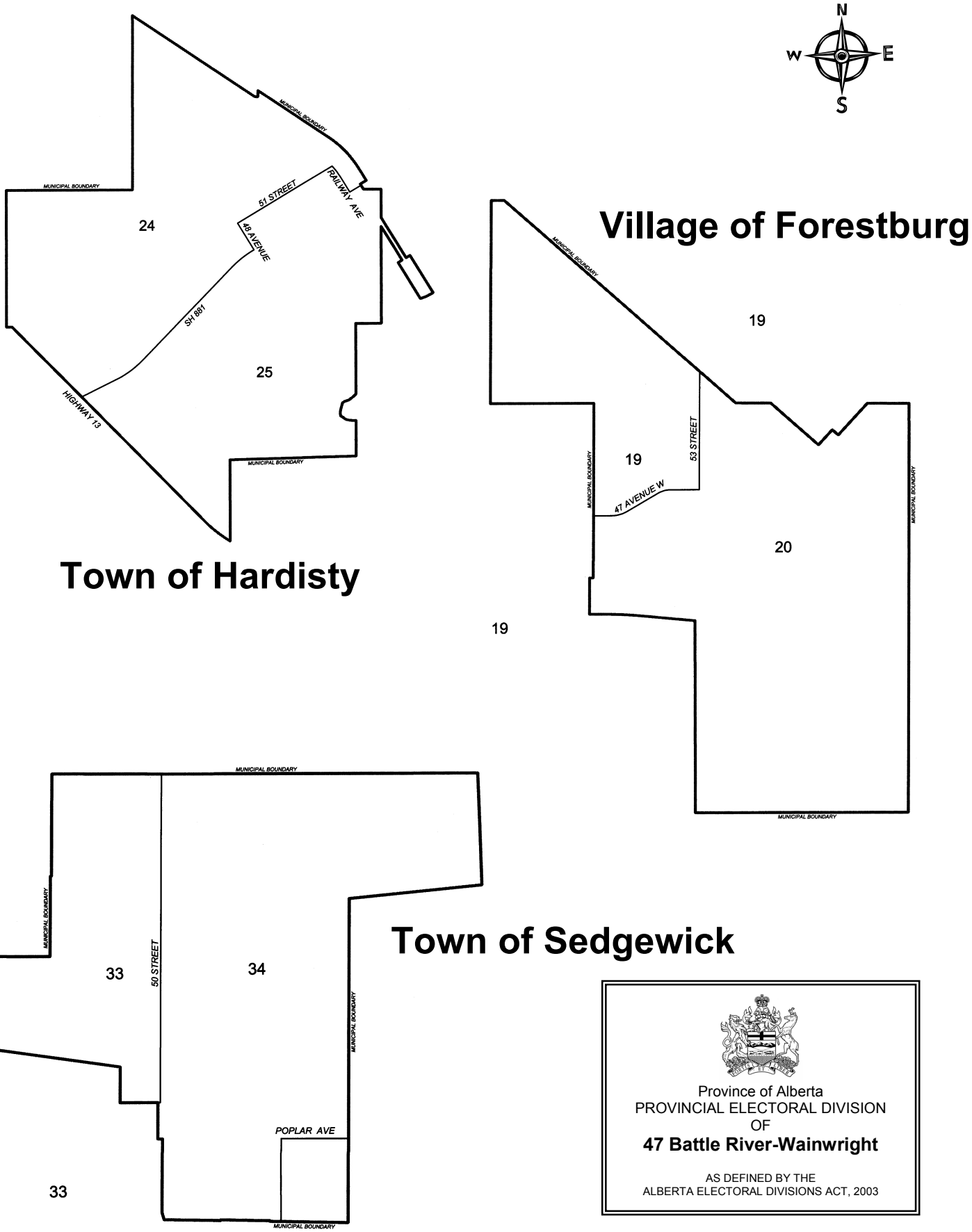
N
W
E
S
MUNICIPAL BOUNDARY
MUNICIPAL BOUNDARY
51 STREET
RAILWAY AVE
24
49 AVENUE
SH 881
25
HIGHWAY 13
MUNICIPAL BOUNDARY
Town of Hardisty
Village of Forestburg
MUNICIPAL BOUNDARY
19
53 STREET
19
MUNICIPAL BOUNDARY
47 AVENUE W
MUNICIPAL BOUNDARY
20
19
MUNICIPAL BOUNDARY
MUNICIPAL BOUNDARY
MUNICIPAL BOUNDARY
33
50 STREET
34
MUNICIPAL BOUNDARY
Town of Sedgewick
POPLAR AVE
33
MUNICIPAL BOUNDARY
Province of Alberta
PROVINCIAL ELECTORAL DIVISION
OF
47 Battle River-Wainwright
AS DEFINED BY THE
ALBERTA ELECTORAL DIVISIONS ACT, 2003

Electoral Division of Battle River-Wainwright
General Election Statement of Official Results - November 22, 2004

POLL NUMBER	NAME OF POLL	NAMES ON LIST	DOUG GRIFFITHS PC	LEN LEGAULT NDP	GORDON ROGERS LIB	ROBIN SKITTERAL SC	OREST WEREZAK AA	V	S	D	R	% VOTER TURNOUT
58	Advance-Castor	0	35	5	2	0	7	49	0	0	0	
59	Advance-Killam	0	26	1	4	2	13	46	0	0	0	
60	Advance-Provost	0	49	4	7	0	9	69	0	0	0	
61	Advance-Wainwright	0	106	13	21	4	29	173	0	0	0	
62	Mobile-Castor	0	38	4	6	2	5	55	1	2	1	
63	Mobile-Daysland	0	44	6	7	3	10	70	0	0	2	
64	Mobile-Killam	0	27	2	7	2	5	43	1	0	0	
65	Mobile-Provost	0	38	4	13	3	4	62	0	0	1	
66	Mobile-Wainwright	0	73	11	12	3	6	105	0	0	2	
67	Special Ballot	0	23	7	6	0	7	43	0	0	6	
	TOTAL	**20,368**	**6,406**	**616**	**1,069**	**320**	**1,442**	**9,853**	**13**	**2**	**30**	**48.5**

V=Valid Ballots **S=Spoiled Ballots** **D=Declined Ballots** **R=Rejected Ballots**

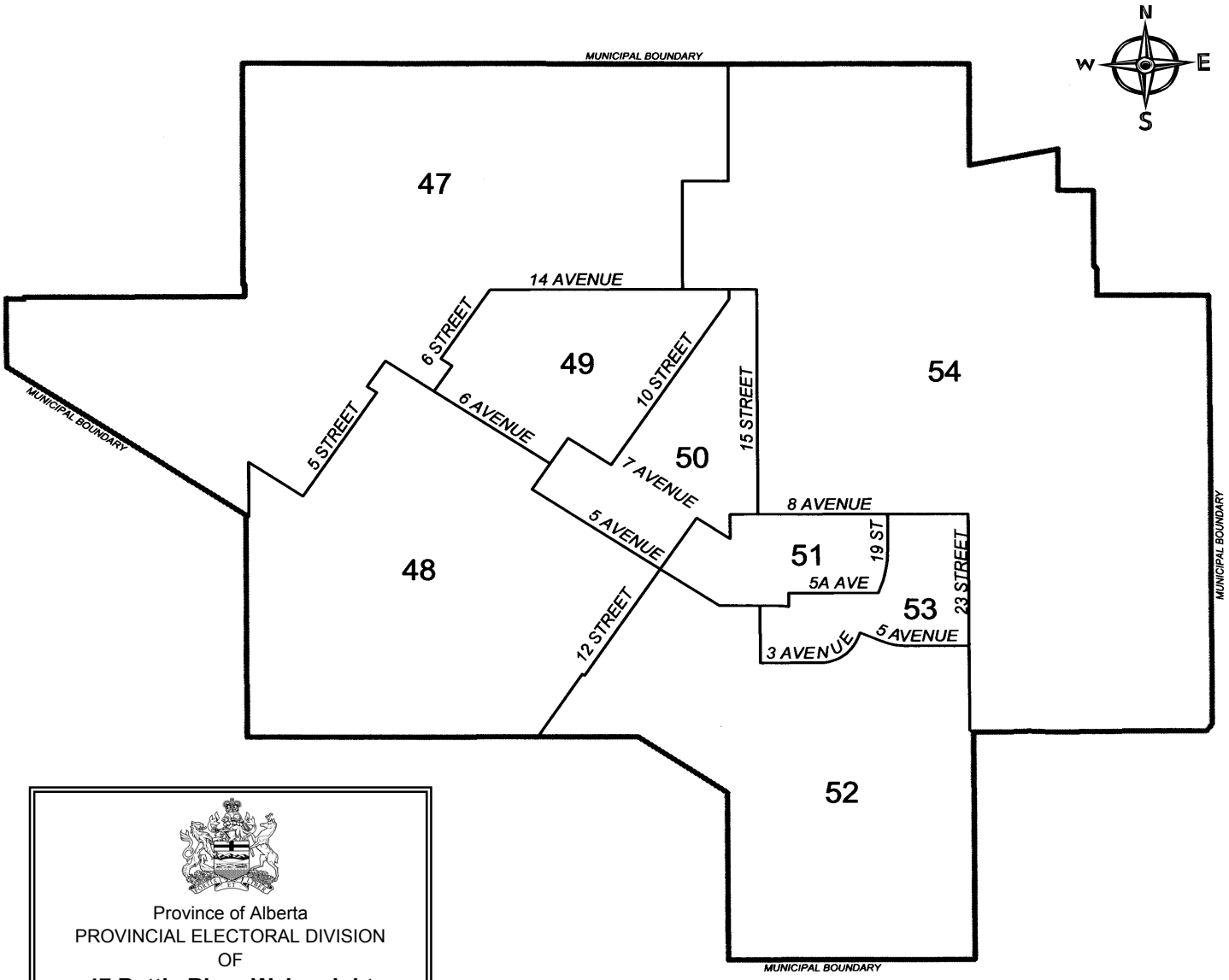

Province of Alberta
PROVINCIAL ELECTORAL DIVISION
OF
47 Battle River-Wainwright

AS DEFINED BY THE
ALBERTA ELECTORAL DIVISIONS ACT, 2003

Town of Wainwright

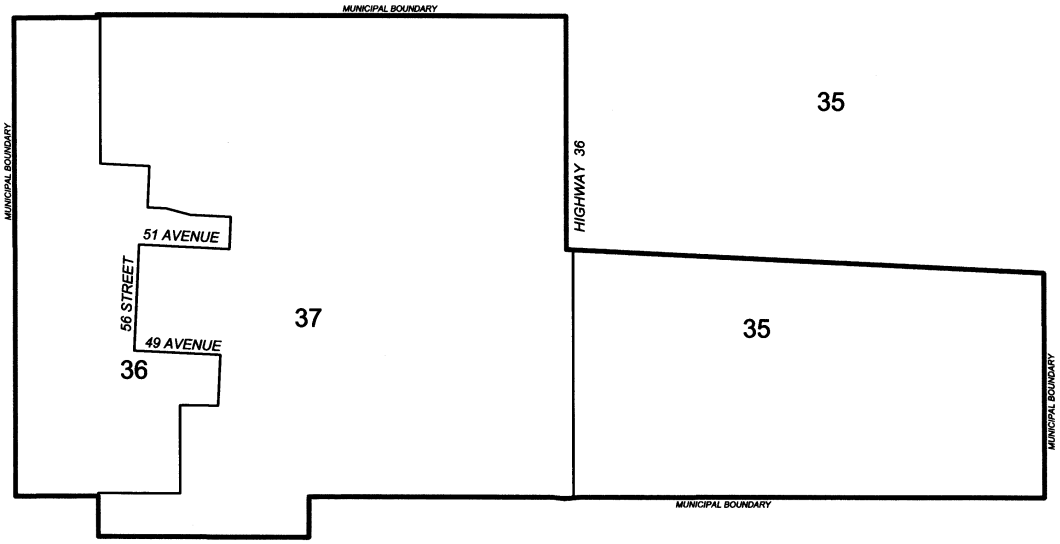

Town of Killam

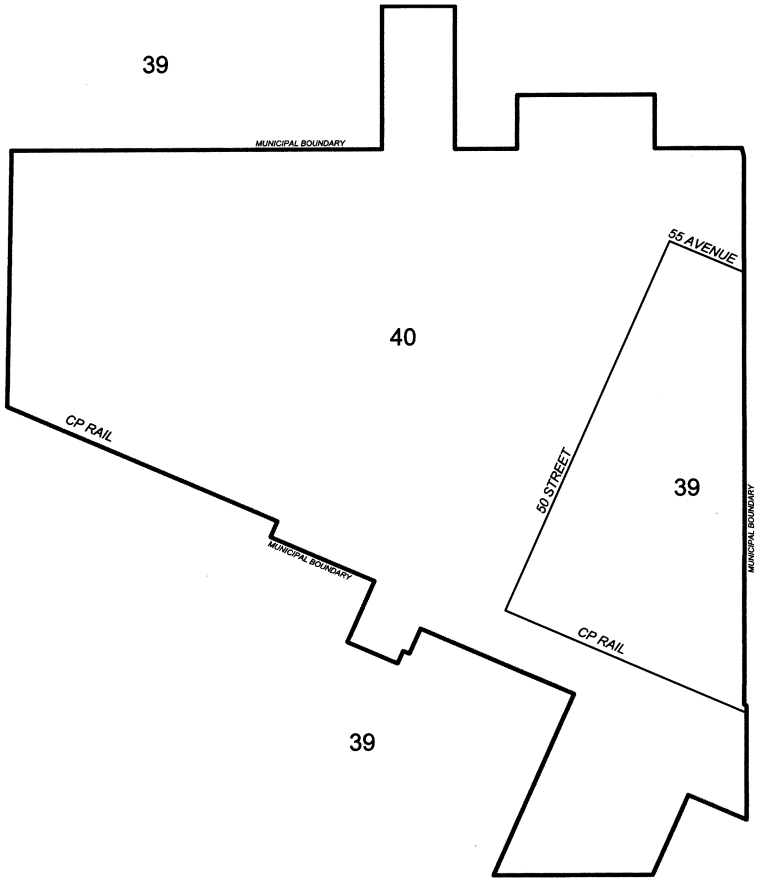

Town of Daysland

Province of Alberta
PROVINCIAL ELECTORAL DIVISION
OF
47 Battle River-Wainwright

AS DEFINED BY THE
ALBERTA ELECTORAL DIVISIONS ACT, 2003

Electoral Division of Bonnyville-Cold Lake
General Election Statement of Official Results - November 22, 2004

POLL NUMBER	NAME OF POLL	NAMES ON LIST	DENIS DUCHARME PC	SHANE GERVAIS AA	LLOYD MILDON LIB	DENISE OGONOSKI NDP	V	S	D	R	% VOTER TURNOUT
1	Iron River-Sandy Rapids	332	75	48	8	5	136	1	0	0	41.0
2	La Corey	297	55	31	13	4	103	0	0	0	34.7
3	Crane Lake-Lessard	380	69	24	2	2	97	0	0	0	25.5
4	Marie Lake-Riverhurst	289	55	30	18	2	105	1	0	0	36.3
5	Long Bay	283	70	16	9	3	98	0	0	0	34.6
6	Cherry Grove	535	125	31	21	14	191	0	0	0	35.7
7	Cold Lake Agriplex	308	12	0	3	2	17	0	0	0	5.5
8	Ardmore-Alexander	532	147	38	17	14	216	0	0	0	40.6
9	Fort Kent	518	128	14	24	5	171	0	0	0	33.0
10	Airport	309	95	35	20	4	154	0	0	0	49.8
11	Dupre	479	134	33	24	5	196	0	0	1	41.1
12	Goodridge	220	68	30	4	4	106	0	0	0	48.2
13	Therien-Minnie Lake	300	90	29	19	18	156	0	0	0	52.0
14	Glendon	301	75	23	15	7	120	1	0	0	39.9
15	Chicken Hill	190	52	11	11	8	82	0	0	0	43.2
16	Eastbourne-Hoselaw	230	74	19	16	0	109	0	0	0	47.4
17A	Moose Lake East	270	84	13	14	6	117	0	0	0	43.3
17B	Moose Lake East	252	88	10	14	2	114	0	0	0	45.2
18	Kehewin	465	5	5	0	0	10	0	0	0	2.2
19	Muriel Lake East	389	87	28	10	6	131	0	0	0	33.7
20	Beaverdam	453	39	17	4	6	66	0	0	0	14.6
21	Fishing Lake	139	33	1	7	6	47	0	0	1	34.5
22	Frog Lake	431	1	0	16	3	20	1	0	0	4.6
23	BV-Jessie Lake West	215	52	6	15	8	81	1	0	1	38.1
24	BV-Matichuk Park	285	49	23	15	2	89	0	0	0	31.2
25	BV-Duclos	198	39	20	11	6	76	0	0	0	38.4
26	BV-Notre Dame	374	56	11	19	6	92	0	0	0	24.6
27	BV-Jessie Lake Centre	405	81	14	41	12	148	0	0	0	36.5
28	BV-Central	507	87	31	25	2	145	0	0	1	28.8
29	BV-Lions Park	183	33	1	12	4	50	0	0	0	27.3
30A	BV-Bourgoin	259	40	13	7	5	65	0	0	0	25.1
30B	BV-Bourgoin	273	45	16	12	6	79	0	0	0	28.9
31	BV-Dr. Brosseau	478	124	31	25	7	187	0	0	0	39.1
32	CL-Lakeview	345	57	13	15	4	89	0	0	0	25.8
33A	CL-Ptarmigan	308	23	7	5	7	42	1	0	0	13.6
33B	CL-Ptarmigan	275	54	11	4	3	72	0	0	0	26.2
34	CL-Bruyer	449	76	21	20	6	123	0	0	0	27.4
35	CL-Lakeshore	401	67	19	21	6	113	0	0	0	28.2
36	CL-Mckee	371	52	9	10	8	79	0	0	1	21.6
37	CL-Mulka	414	71	17	18	7	113	0	0	1	27.5
38A	CL-Sammut	279	35	14	3	4	56	0	0	0	20.1
38B	CL-Sammut	257	47	19	7	6	79	0	0	0	30.7
39A	CL-Village Park	288	47	12	5	7	71	0	0	0	24.7
39B	CL-Village Park	283	36	11	9	4	60	1	0	1	21.6
40	CL-Museum Rd	478	69	13	20	6	108	0	0	0	22.6
41	CL-Shipwreck Park	383	73	14	16	9	112	1	0	1	29.5
42	CL-Hilltop Park	486	70	20	26	4	120	0	0	0	24.7
43	CL-Gateway West	429	104	24	17	7	152	0	0	0	35.4
44	CL-Gateway East	330	74	14	6	5	99	0	0	0	30.0
45A	CL-Mackenzie	271	27	3	6	2	38	0	0	0	14.0
45B	CL-Mackenzie	287	16	9	6	4	35	2	0	0	12.2
46	CL-Athabasca	148	22	1	6	1	30	0	0	0	20.3
47	CL-Beaver	143	24	2	9	2	37	0	0	0	25.9
48	Advance-Cold Lake	0	53	8	17	8	86	0	0	0	
49	Advance-Bonnyville	0	96	29	27	4	156	2	1	0	
50	Advance-Glendon	0	13	4	2	0	19	0	0	0	
51	Advance-Cold Lake Kinosoo	0	62	12	15	4	93	0	0	0	
52	Mobile-Cold Lake	0	31	5	10	5	51	1	0	4	

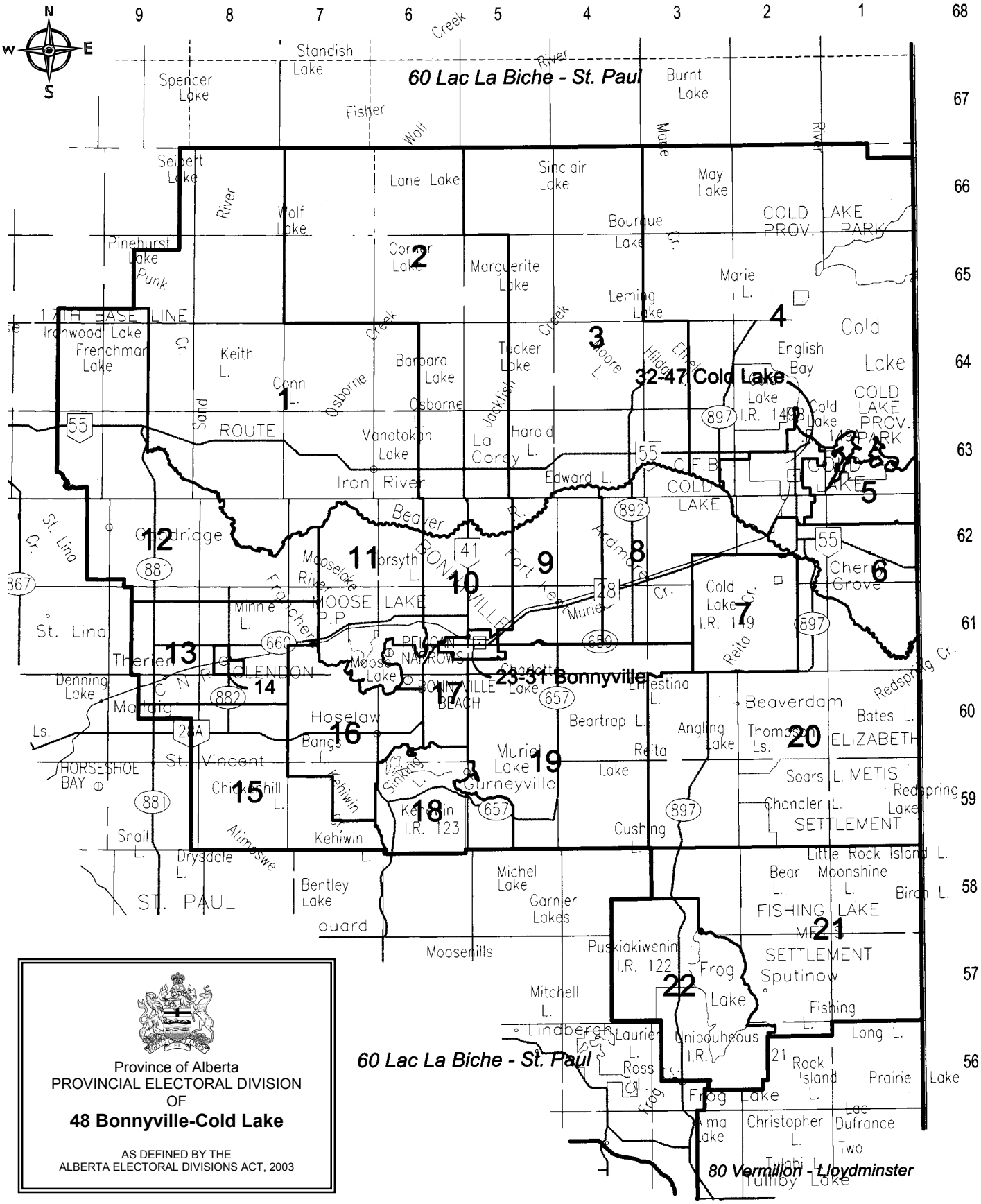

Province of Alberta
PROVINCIAL ELECTORAL DIVISION
OF
48 Bonnyville-Cold Lake

AS DEFINED BY THE
ALBERTA ELECTORAL DIVISIONS ACT, 2003

Electoral Division of Bonnyville-Cold Lake
General Election Statement of Official Results - November 22, 2004

POLL NUMBER	NAME OF POLL	NAMES ON LIST	DENIS DUCHARME PC	SHANE GERVAIS AA	LLOYD MILDON LIB	DENISE OGONOSKI NDP	V	S	D	R	% VOTER TURNOUT
53	Mobile-Bonnyville	0	44	5	8	4	61	1	2	0	
54	Special Ballot	0	11	5	2	0	18	0	0	13	
	TOTAL	**17,704**	**3,621**	**973**	**781**	**311**	**5,686**	**14**	**3**	**25**	**32.3**

V=Valid Ballots S=Spoiled Ballots D=Declined Ballots R=Rejected Ballots

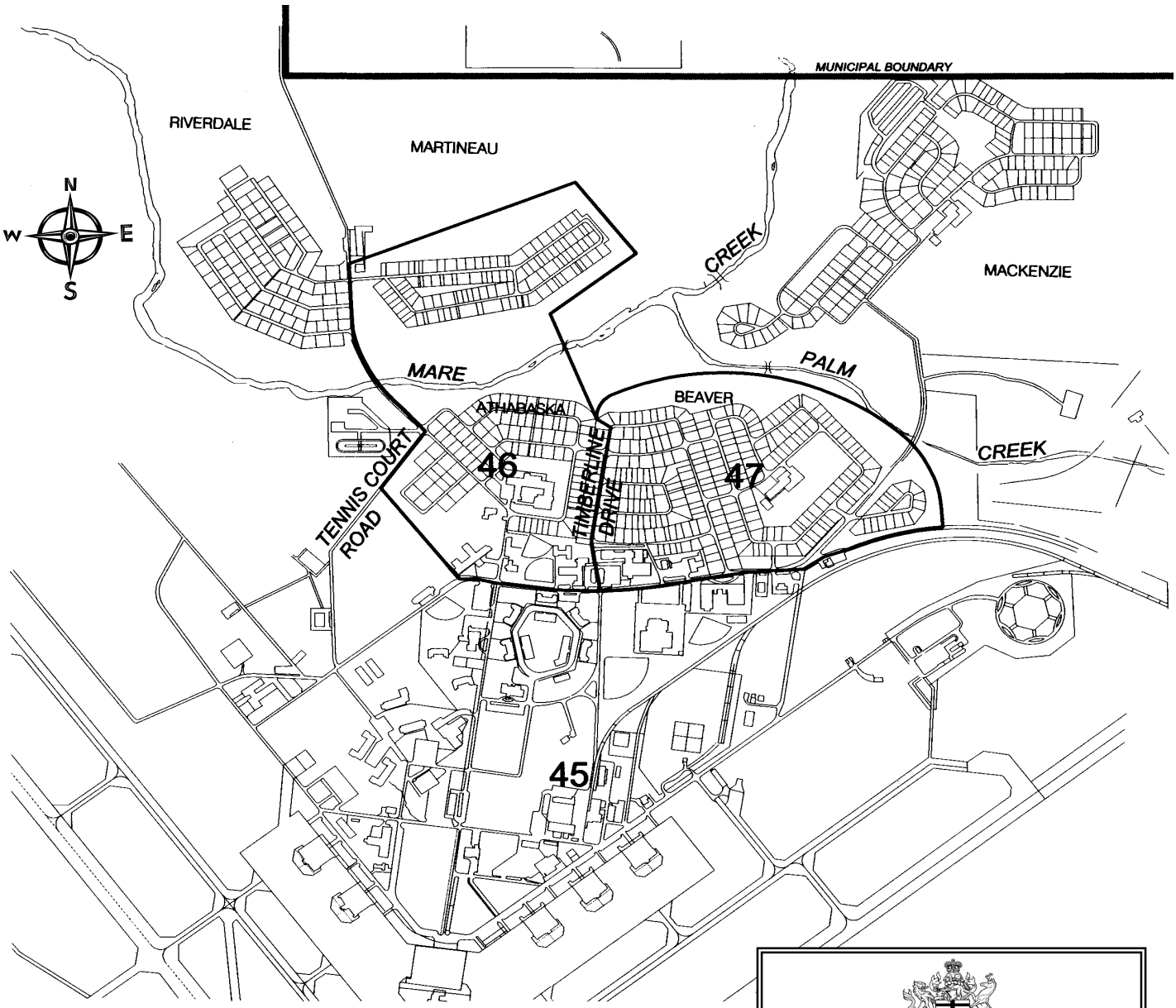

City of Cold Lake - West

Province of Alberta
PROVINCIAL ELECTORAL DIVISION
OF
48 Bonnyville-Cold Lake

AS DEFINED BY THE
ALBERTA ELECTORAL DIVISIONS ACT, 2003

Province of Alberta
PROVINCIAL ELECTORAL DIVISION
OF
48 Bonnyville-Cold Lake

AS DEFINED BY THE
ALBERTA ELECTORAL DIVISIONS ACT, 2003

Town of Bonnyville

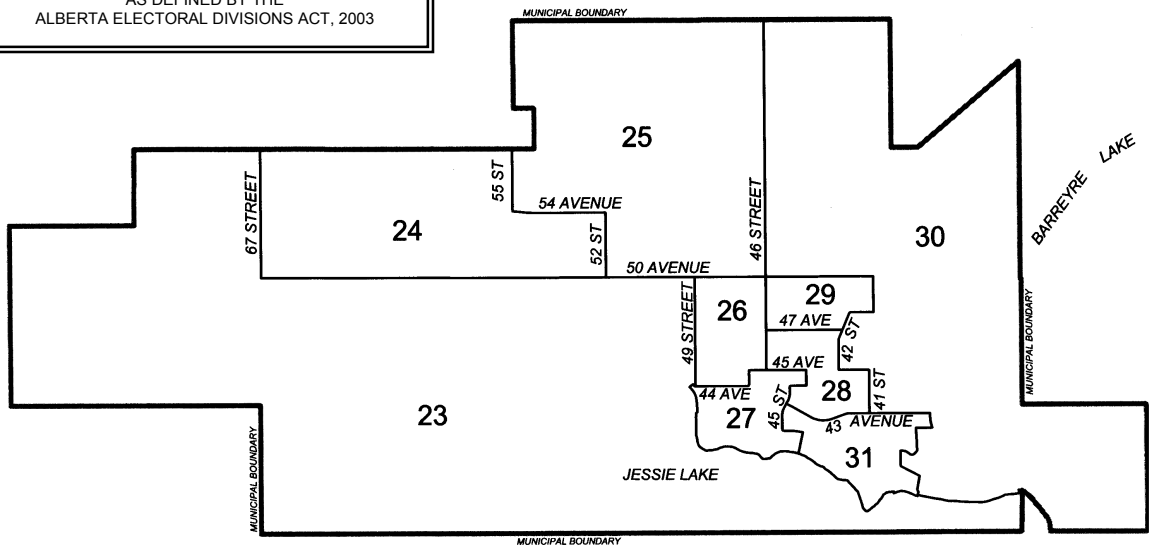

City of Cold Lake

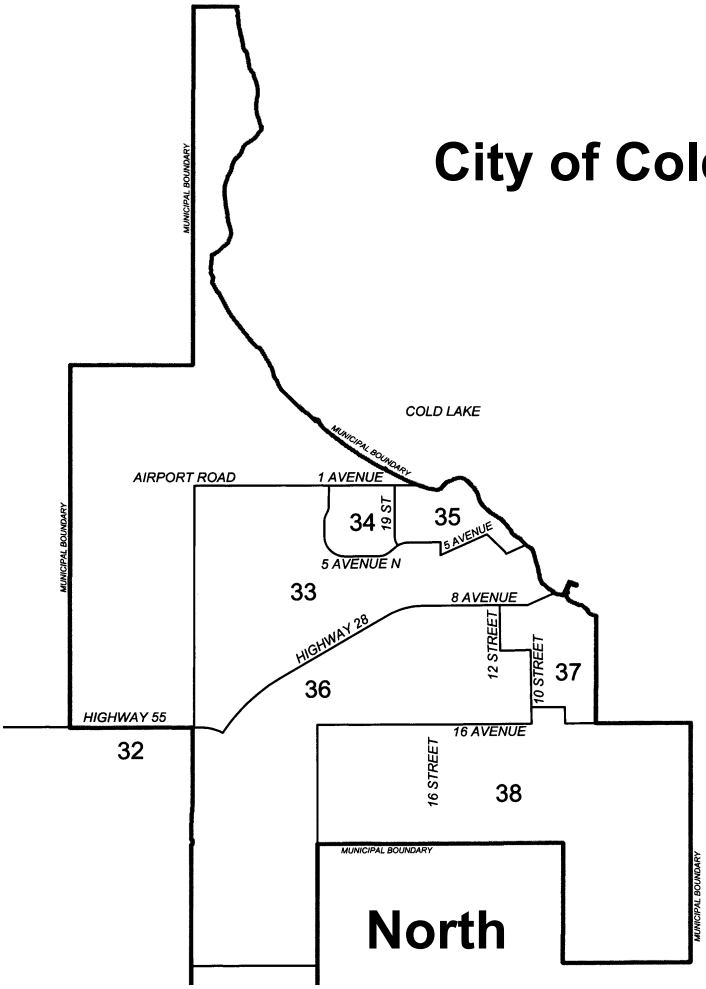

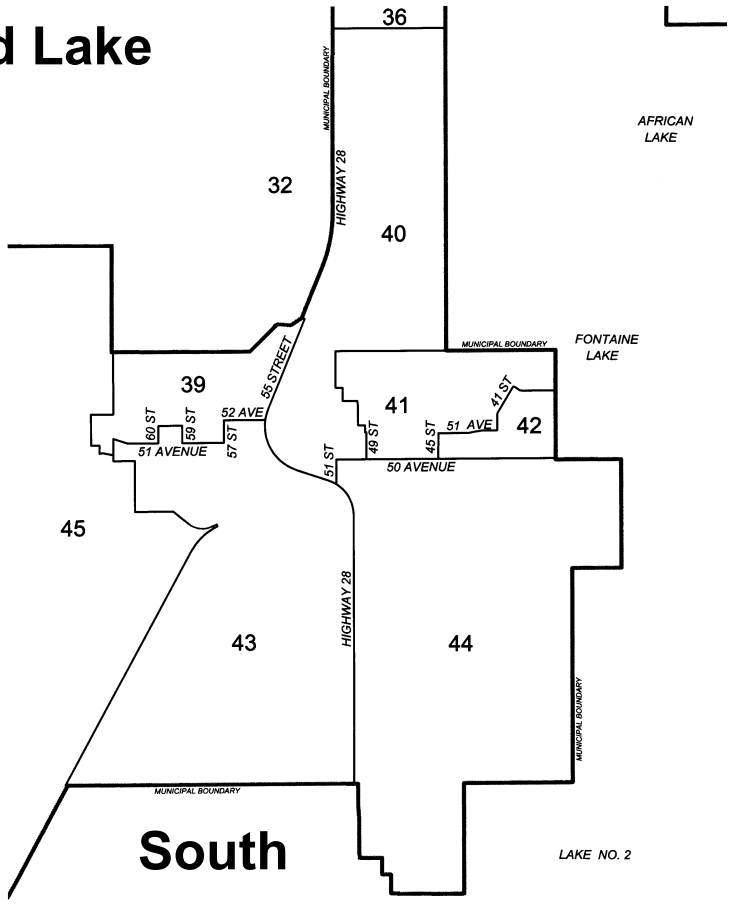

Electoral Division of Cardston-Taber-Warner
General Election Statement of Official Results - November 22, 2004

POLL NUMBER	NAME OF POLL	NAMES ON LIST	LUANN BANNISTER NDP	LINDSAY FERGUSON AG	PAUL HINMAN AA	BROYCE JACOBS PC	PAULA SHIMP LIB	V	S	D	R	% VOTER TURNOUT
1	Allerston	233	2	2	30	64	5	103	0	0	0	44.2
2	Coutts	246	11	2	56	49	15	133	0	0	0	54.1
3	Milk River Rural	218	2	2	71	45	6	126	0	0	0	57.8
4	Milk River North	343	4	5	62	74	23	168	0	0	0	49.0
5	Milk River South	272	7	2	47	47	24	127	0	0	0	46.7
6	Del Bonita	161	0	1	43	18	11	73	0	0	0	45.3
7	Jefferson	181	1	1	37	28	1	68	0	0	0	37.6
8	Cardston Rural	409	0	6	88	75	10	179	0	0	0	43.8
9	Cardston Boundary Creek	266	0	0	98	54	6	158	1	0	0	59.4
10	Mountain View	273	2	3	35	138	6	184	0	0	0	67.4
11	Waterton Park	109	1	11	6	16	7	41	0	0	0	37.6
12	Hillspring	270	6	8	57	50	10	131	0	0	2	49.3
13	Glenwood	429	4	5	125	70	8	212	1	0	1	49.7
14	Cardston Northwest	386	4	1	116	74	7	202	0	0	4	53.4
15	Cardston North	274	6	1	72	59	6	144	0	0	0	52.6
16	Cardston Southwest	521	2	3	136	94	6	241	0	0	0	46.3
17	Cardston Lee's Creek	311	2	1	93	51	5	152	2	0	0	48.9
18	Cardston Northeast	308	1	4	94	63	6	168	1	0	0	54.5
19	Cardston Southeast	358	2	1	81	69	6	159	0	0	0	44.4
20	Magrath Rural	510	0	7	88	59	14	168	0	0	1	33.1
21	Magrath Northwest	399	5	12	102	72	17	208	0	0	1	52.4
22	Magrath East	506	5	3	168	72	16	264	0	0	3	52.8
23	Magrath Southeast	337	3	6	77	54	20	160	0	0	1	47.8
24	Warner Rural	396	3	4	21	52	10	90	0	0	0	22.7
25	Warner Village	271	4	3	48	68	12	135	0	0	0	49.8
26	Wrentham	189	2	3	23	40	4	72	0	0	0	38.1
27	New Dayton/Stirling	422	2	4	39	45	13	103	1	0	0	24.4
28	Stirling	536	9	9	136	121	16	291	1	0	2	54.7
29	Raymond Rural	538	4	0	94	73	13	184	3	0	2	34.6
30	Raymond Northwest	388	2	6	89	40	19	156	0	0	0	40.2
31	Raymond Northeast	291	7	6	40	41	24	118	0	0	1	40.9
32	Raymond Center	425	6	4	92	73	24	199	0	0	0	46.8
33	Raymond Southwest	538	4	4	145	83	14	250	0	0	3	47.0
34	Raymond Southeast	381	0	3	83	64	12	162	0	0	2	43.0
35	Welling	289	0	0	83	22	9	114	0	0	0	39.4
36	Barnwell South	416	2	3	65	78	28	176	1	0	2	42.8
37	Taber Rural South	430	0	3	71	101	14	189	0	0	3	44.7
38	Purple Springs	331	1	3	21	58	4	87	0	0	0	26.3
39	Grassy Lake	352	5	2	28	90	15	140	1	0	0	39.8
40	Taber Rural North	508	3	3	72	88	17	183	0	0	0	36.0
41	Taber Northwest	436	7	6	57	57	16	143	0	0	0	32.8
42	Taber North Central	326	4	5	36	58	17	120	0	0	0	36.8
43	Taber East	315	2	2	51	51	9	115	0	0	0	36.5
44	Taber Central	388	6	3	59	58	20	146	0	0	0	37.6
45	Taber Dr Hamman	368	5	2	46	67	20	140	0	0	0	38.0
46	Taber Mac Store	413	1	7	66	73	15	162	1	0	0	39.2
47	Taber West	434	6	4	65	84	30	189	0	0	0	43.5
48	Taber Parkside	682	5	8	72	148	43	276	1	0	0	40.5
49	Taber Cannery	321	1	3	39	38	14	95	0	0	1	29.9
50	Taber Westlake	312	0	4	41	71	15	131	0	0	0	42.0
51	Taber Anglican	359	7	6	53	65	15	146	0	0	0	40.7
52	Taber Heritage	293	0	3	51	61	19	134	0	0	0	45.7
53	Barnwell North	362	3	7	57	73	20	160	0	0	0	44.2
54	Advance-Raymond	0	1	0	57	40	17	115	0	0	0	
55	Advance-Milk River	0	0	0	20	35	2	57	0	0	0	
56	Advance-Taber	0	1	2	36	83	6	128	0	0	0	
57	Advance-Cardston	0	1	2	51	54	3	111	0	0	0	
58	Mobile-Cardston	0	0	4	43	30	4	81	1	0	1	

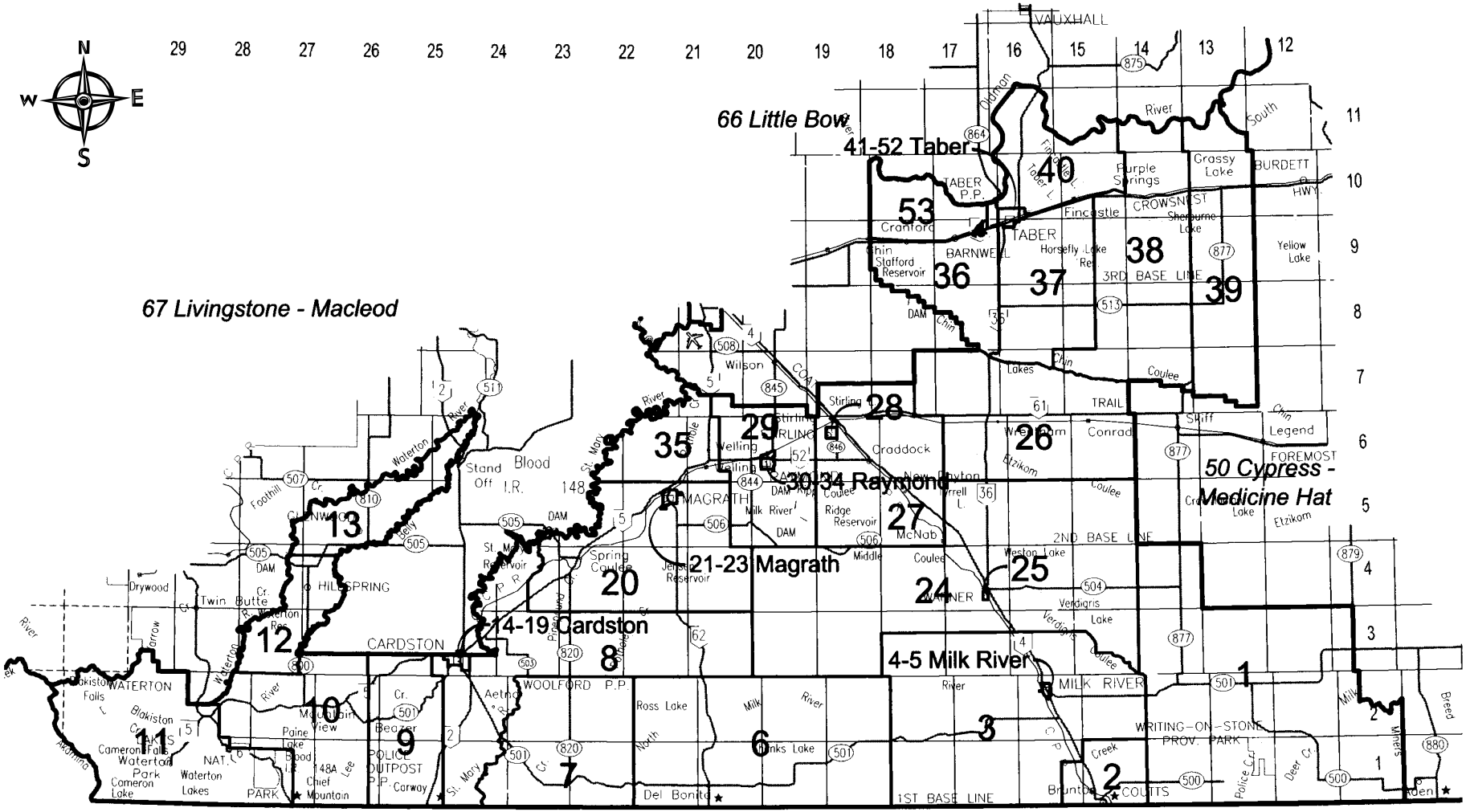
N
S
E
W
66 Little Bow
41-52 Taber
67 Livingstone - Macleod
50 Cypress - Medicine Hat
30-34 Raymond
21-23 Magrath
14-19 Cardston
4-5 Milk River
VAUXHALL
TABER
BARNWELL
CROWSNEST
BURDETT
STIRLING
MAGRATH
HILL SPRING
CARDSTON
WATERTON
WOOLFORD P.P.
MILK RIVER
WARNER
COUTTS
FOREMOST
WRITING-ON-STONE PROV. PARK
1ST BASE LINE
2ND BASE LINE
3RD BASE LINE
TRAIL
Stand Off I.R.
Blood
Del Bonita
Chin Coulee
Chin Lakes
Chin Stafford Reservoir
Legend
Yellow Lake
Sherburne Lake
Horsefly Lake Res.
Fincastle
Purple Springs
Grassy Lake
Cranford
Wilson
Stirling
Welling
Craddock
Conrad
Weston Lake
Verdigris Lake
Ridge Reservoir
Jersey Reservoir
Spring Coulee
Milk River
Ross Lake
Minks Lake
Twin Butte
Drywood
Waterton Lakes
Cameron Lake
Cameron Falls
Waterton Park
Blakiston Falls
Paine Lake
Mountain View
Chief Mountain
Carway
Aetna
Beaver
Bruntow
Deer Cr.
Police Cr.
Milk River
St. Mary River
Waterton River
Oldman River
South Saskatchewan River
Etzikom Coulee
Verdigris Coulee
Foothill Cr.
Lee Creek
Breed Creek
Miners Coulee
Pincher Creek
Kootenay Creek
Blakiston Cr.
Drywood Cr.
Twin Butte Cr.
Waterton Res.
St. Mary Reservoir
Middle Coulee
Deer Cr.
Aetna Cr.
Carway Cr.
Chief Mountain Cr.
Lee Cr.
Breed Cr.
Miners Cr.
Pincher Cr.
Kootenay Cr.
Blakiston Cr.
Foothill Cr.
Twin Butte Cr.
Drywood

Electoral Division of Cardston-Taber-Warner
General Election Statement of Official Results - November 22, 2004

POLL NUMBER	NAME OF POLL	NAMES ON LIST	LUANN BANNISTER NDP	LINDSAY FERGUSON AG	PAUL HINMAN AA	BROYCE JACOBS PC	PAULA SHIMP LIB	V	S	D	R	% VOTER TURNOUT
59	Mobile-Milk River	0	2	0	4	10	2	18	0	0	0	
60	Mobile-Raymond	0	4	3	29	31	6	73	0	0	5	
61	Mobile-Taber	0	2	5	9	22	4	42	2	1	1	
62	Special Ballot	0	3	2	11	15	3	34	0	0	10	
	TOTAL	**19,030**	**185**	**225**	**3,885**	**3,756**	**783**	**8,834**	**17**	**1**	**46**	**46.7**

V=Valid Ballots **S=Spoiled Ballots** **D=Declined Ballots** **R=Rejected Ballots**

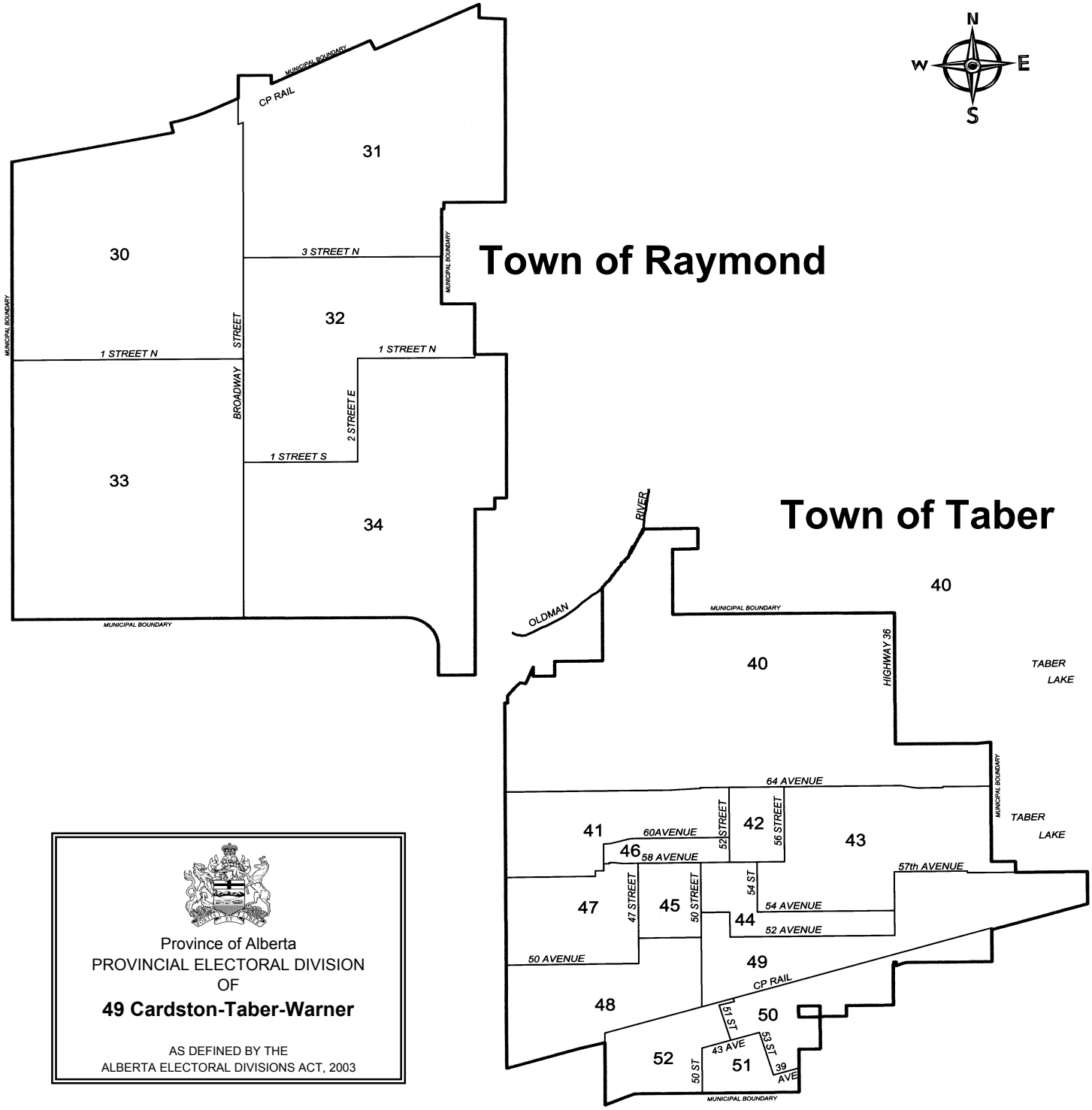

Province of Alberta
PROVINCIAL ELECTORAL DIVISION
OF
49 Cardston-Taber-Warner

AS DEFINED BY THE
ALBERTA ELECTORAL DIVISIONS ACT, 2003



Town of Milk River

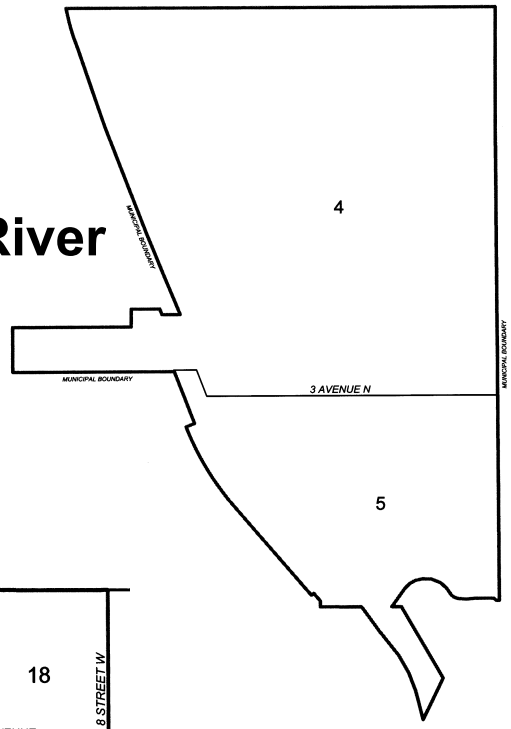

Town of Cardston

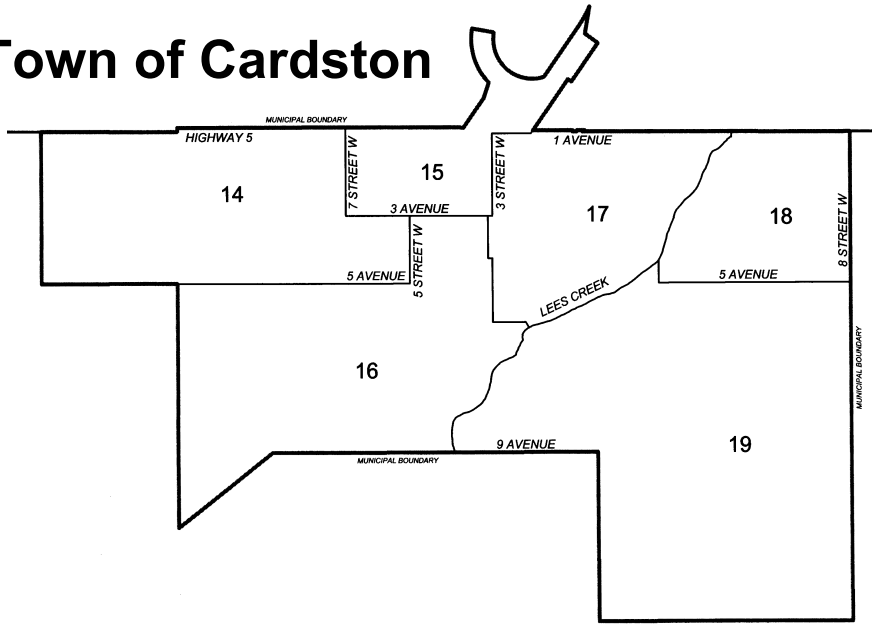

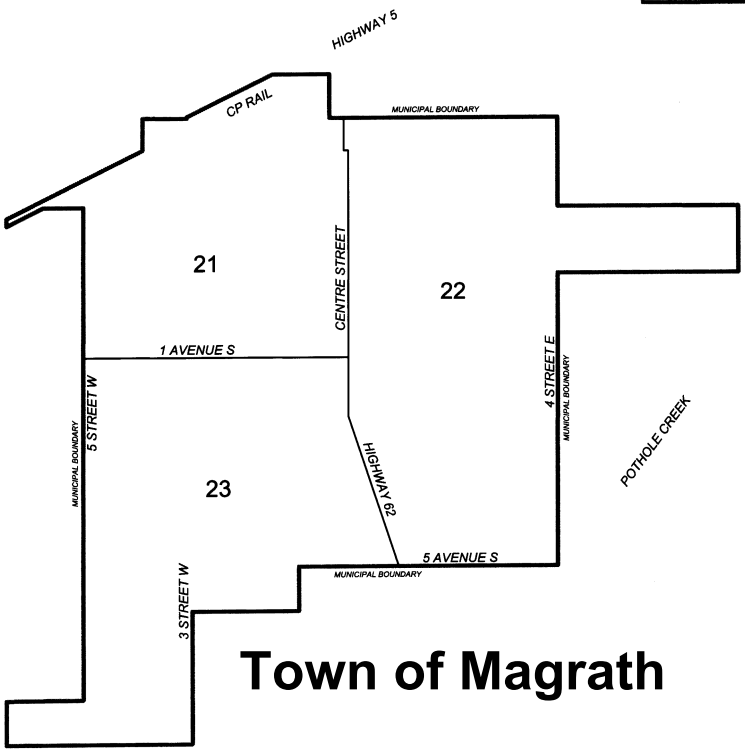

Town of Magrath

Province of Alberta
PROVINCIAL ELECTORAL DIVISION
OF
49 Cardston-Taber-Warner

AS DEFINED BY THE
ALBERTA ELECTORAL DIVISIONS ACT, 2003

Electoral Division of Cypress-Medicine Hat
General Election Statement of Official Results - November 22, 2004

POLL NUMBER	NAME OF POLL	NAMES ON LIST	STUART ANGLE LIB	CLIFF ANTEN NDP	LEONARD MITZEL PC	DAN H. PIERSON AA	ERIC SOLBERG SC	V	S	D	R	% VOTER TURNOUT
1	Jenner	55	3	0	27	2	3	35	0	0	1	65.5
2	Ralston	246	20	8	42	12	9	91	0	0	0	37.0
3	Hilda	165	19	1	38	9	4	71	0	0	1	43.6
4	Schuler	173	21	1	66	7	13	108	0	0	0	62.4
5	Irvine North	269	29	4	60	12	4	109	0	0	0	40.5
6	Irvine South	291	15	4	59	6	10	94	0	0	1	32.6
7	Dunmore West	591	30	8	154	11	11	214	0	0	3	36.7
8	Dunmore East	319	11	2	81	15	3	112	0	0	0	35.1
9	Vienerville	235	3	15	57	4	2	81	1	0	0	34.5
10	Bowell	182	8	5	56	8	5	82	0	0	0	45.1
11	Rattlesnake	494	19	4	114	16	10	163	1	0	0	33.0
12	Redcliff North	545	37	10	92	22	8	169	1	0	0	31.0
13	Redcliff Center North	394	34	12	62	4	5	117	2	0	0	29.7
14	Redcliff Center	410	39	12	67	8	4	130	0	0	0	31.7
15	Sangster	396	37	14	55	12	14	132	6	0	1	33.6
16	Redcliff Center South	415	35	10	56	16	8	125	2	0	0	30.1
17	Redcliff/Mitchell	456	29	14	78	9	10	140	2	0	0	30.7
18	Redcliff East	291	21	4	41	6	5	77	1	0	0	26.5
19	Riverview	409	28	8	84	12	5	137	0	0	0	33.5
20	Bullshead	425	35	7	60	14	7	123	0	0	1	29.2
21	Seven Persons	427	53	7	135	22	21	238	1	0	0	55.7
22	Bow Island North	284	37	3	34	11	18	103	0	0	0	36.3
23	Bow Island West	391	109	1	56	7	19	192	0	0	1	49.4
24	Bow Island East	275	67	2	36	7	9	121	0	0	0	44.0
25	Bow Island South	383	92	0	46	9	8	155	0	0	0	40.5
26	Burdett	350	61	1	67	21	21	171	0	0	0	48.9
27	Maleb	345	55	5	55	6	11	132	0	0	1	38.6
28	Foremost North	369	36	6	133	16	10	201	0	0	1	54.7
29	Skiff	158	4	0	29	3	7	43	0	0	0	27.2
30	Foremost South	337	25	2	108	17	7	159	0	0	1	47.5
31	Etzikom	277	17	2	74	3	3	99	0	1	0	36.1
32/34	Manyberries/Onefour	243	24	0	86	5	9	124	0	0	0	51.0
33	Elkwater	247	11	6	76	4	6	103	0	0	0	41.7
35	Aden	31	0	1	8	4	0	13	0	0	2	48.4
36	Ross Glen	427	53	11	63	12	8	147	0	0	1	34.7
37	East Glen	434	45	6	100	10	4	165	0	0	0	38.0
38	Ross Dale	377	40	10	62	10	9	131	0	0	2	35.3
39	Ross Heights	321	46	5	65	10	5	131	0	0	0	40.8
40	Rossland	392	52	8	71	16	7	154	2	0	0	39.3
41	Rossmere	471	34	5	68	12	6	125	0	0	0	26.5
42	Rossview	382	47	13	62	9	4	135	1	1	0	35.6
43	Rice	378	33	3	77	16	14	143	1	0	0	37.8
44	Taylor	412	45	7	119	9	9	189	0	0	0	45.9
45	Turner	418	39	3	114	12	3	171	0	0	0	40.9
46	Redwood	300	37	1	75	6	4	123	0	0	0	41.0
47	Cameron	437	55	10	74	17	7	163	0	0	0	37.3
48	Ross Haven	403	31	7	71	6	9	124	0	0	1	31.0
49	Meadowlark	192	22	10	67	9	12	120	0	0	0	62.5
50	Southridge Estates	539	24	11	100	7	12	154	0	0	1	28.8
51	Shannon	450	38	6	86	15	19	164	0	0	1	36.7
52	Shepherd	502	46	4	70	12	6	138	0	0	1	27.7
53	Seven Persons Crescent	361	31	1	59	9	8	108	1	0	0	29.9
54	Powerhouse	371	20	1	39	15	9	84	0	3	2	24.0
55	Tower	459	14	7	32	7	7	67	0	0	0	14.6
56	Cottonwood	262	18	0	78	5	2	103	0	0	0	39.3
57/65	Sundance/Vista Place	199	17	2	37	1	3	60	0	0	0	30.2
58	Sunrise	332	23	1	59	10	3	96	0	0	0	28.9
59	Simpson	341	35	6	44	4	4	93	1	0	0	27.3

Province of Alberta
PROVINCIAL ELECTORAL DIVISION
OF
50 Cypress-Medicine Hat

AS DEFINED BY THE
ALBERTA ELECTORAL DIVISIONS ACT, 2003

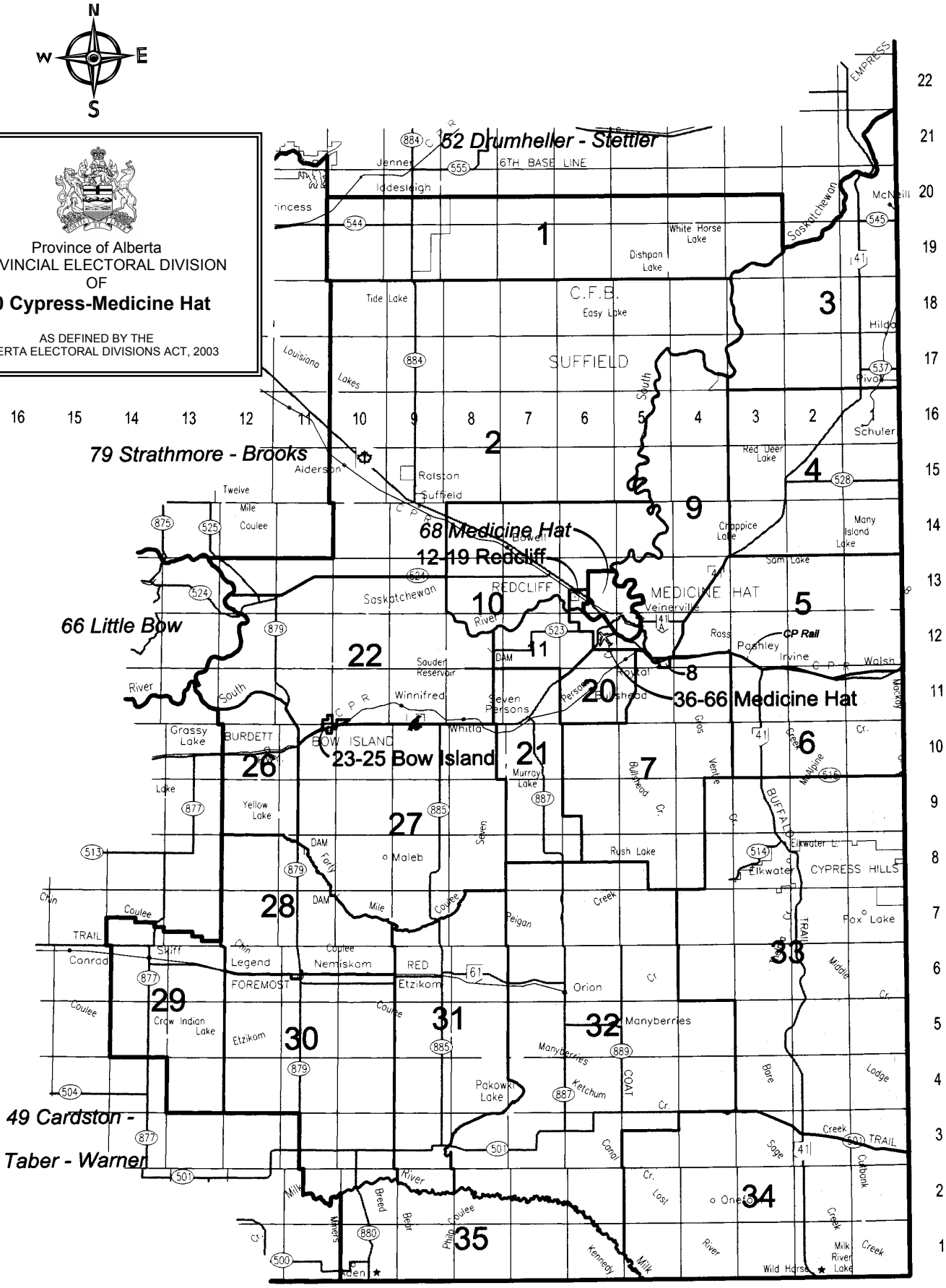

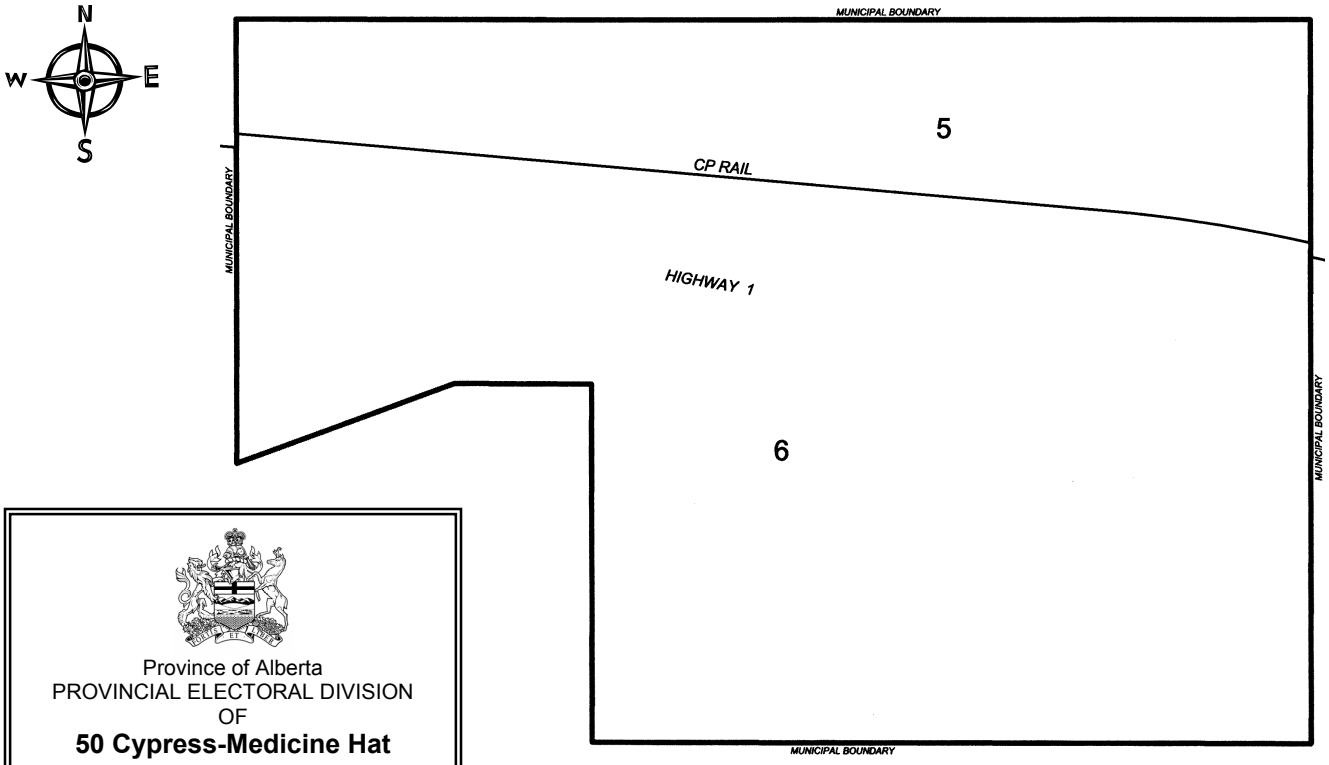

Province of Alberta
PROVINCIAL ELECTORAL DIVISION
OF
50 Cypress-Medicine Hat

AS DEFINED BY THE
ALBERTA ELECTORAL DIVISIONS ACT, 2003

Hamlet of Irvine

Hamlet of Dunmore

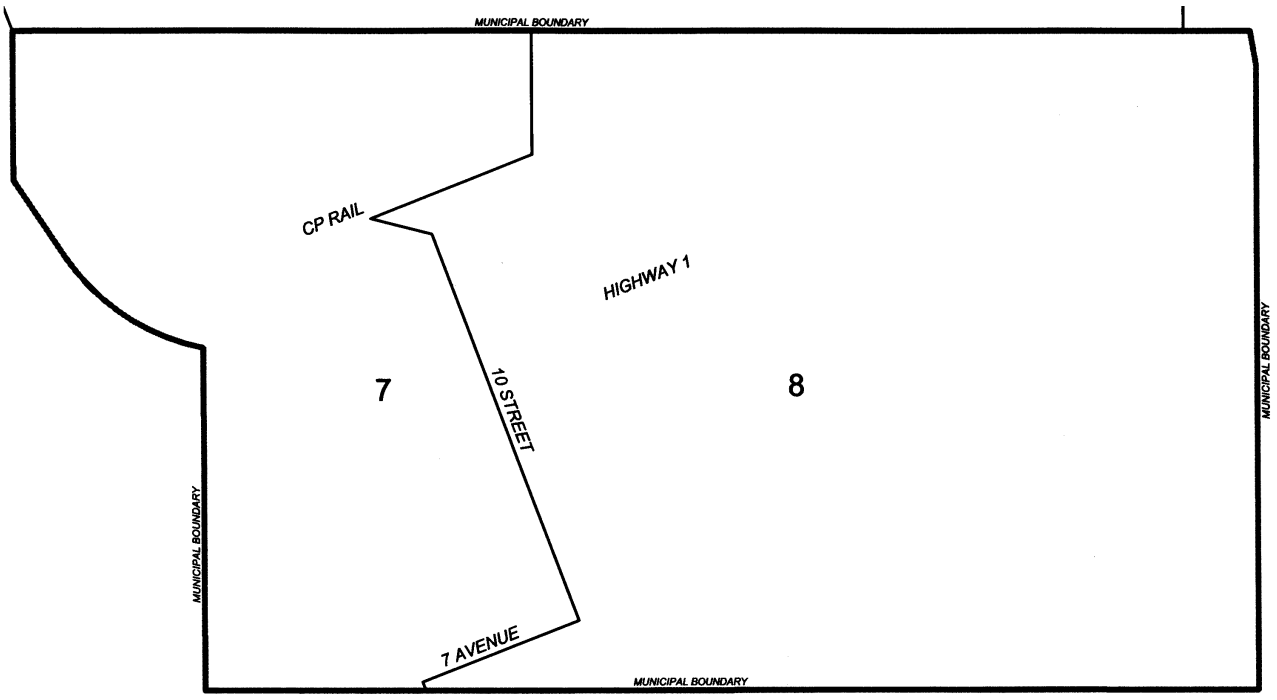

Town of Redcliff

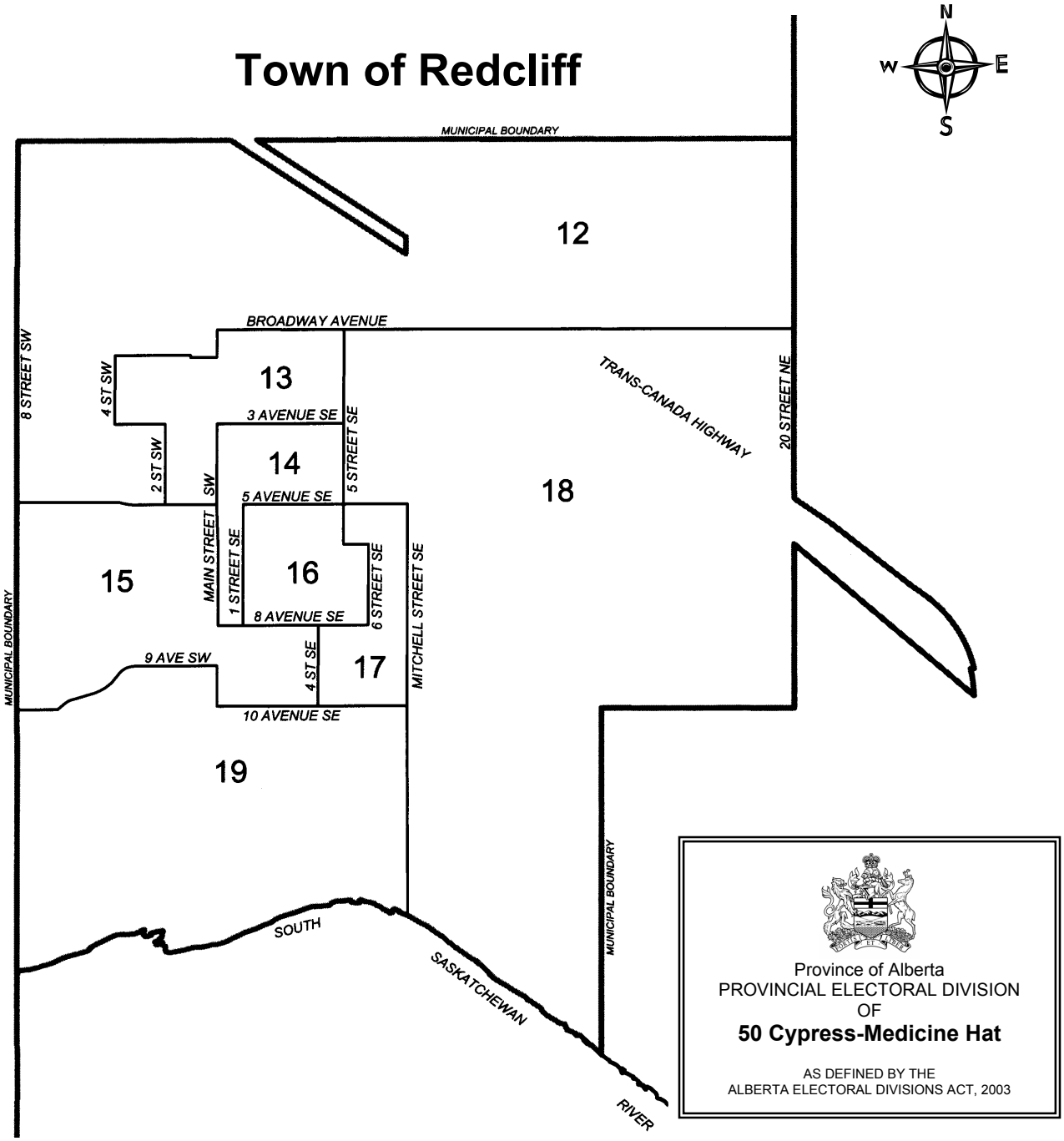

Province of Alberta
PROVINCIAL ELECTORAL DIVISION
OF
50 Cypress-Medicine Hat

AS DEFINED BY THE
ALBERTA ELECTORAL DIVISIONS ACT, 2003

Electoral Division of Cypress-Medicine Hat
General Election Statement of Official Results - November 22, 2004

POLL NUMBER	NAME OF POLL	NAMES ON LIST	STUART ANGLE LIB	CLIFF ANTEN NDP	LEONARD MITZEL PC	DAN H. PIERSON AA	ERIC SOLBERG SC	V	S	D	R	% VOTER TURNOUT
60	Stone	448	39	11	53	7	4	114	0	0	1	25.7
61	Sharpe	438	40	8	101	16	9	174	1	0	0	39.7
62	Sage	388	43	5	81	5	15	149	0	0	0	38.4
63	Stark	426	29	4	70	6	12	121	2	0	1	28.6
64	Vista Heights	296	23	0	57	6	4	90	0	0	0	30.4
66	Sundown	147	4	1	12	5	1	23	0	0	0	15.6
67	Advance-Bow Island	0	37	0	26	4	4	71	0	0	0	
68	Advance-Medicine Hat	0	53	7	131	16	14	221	0	0	3	
69	Advance-Foremost	0	9	0	30	3	2	44	2	0	0	
70	Mobile-Bow Island	0	16	1	20	0	13	50	0	1	1	
71	Mobile- Medicine Hat	0	14	3	43	4	20	84	1	0	3	
72	Special Ballot	0	6	1	20	1	1	29	0	0	20	
	TOTAL	**22,181**	**2,222**	**358**	**4,628**	**652**	**562**	**8,422**	**29**	**6**	**52**	**38.2**

V=Valid Ballots **S=Spoiled Ballots** **D=Declined Ballots** **R=Rejected Ballots**

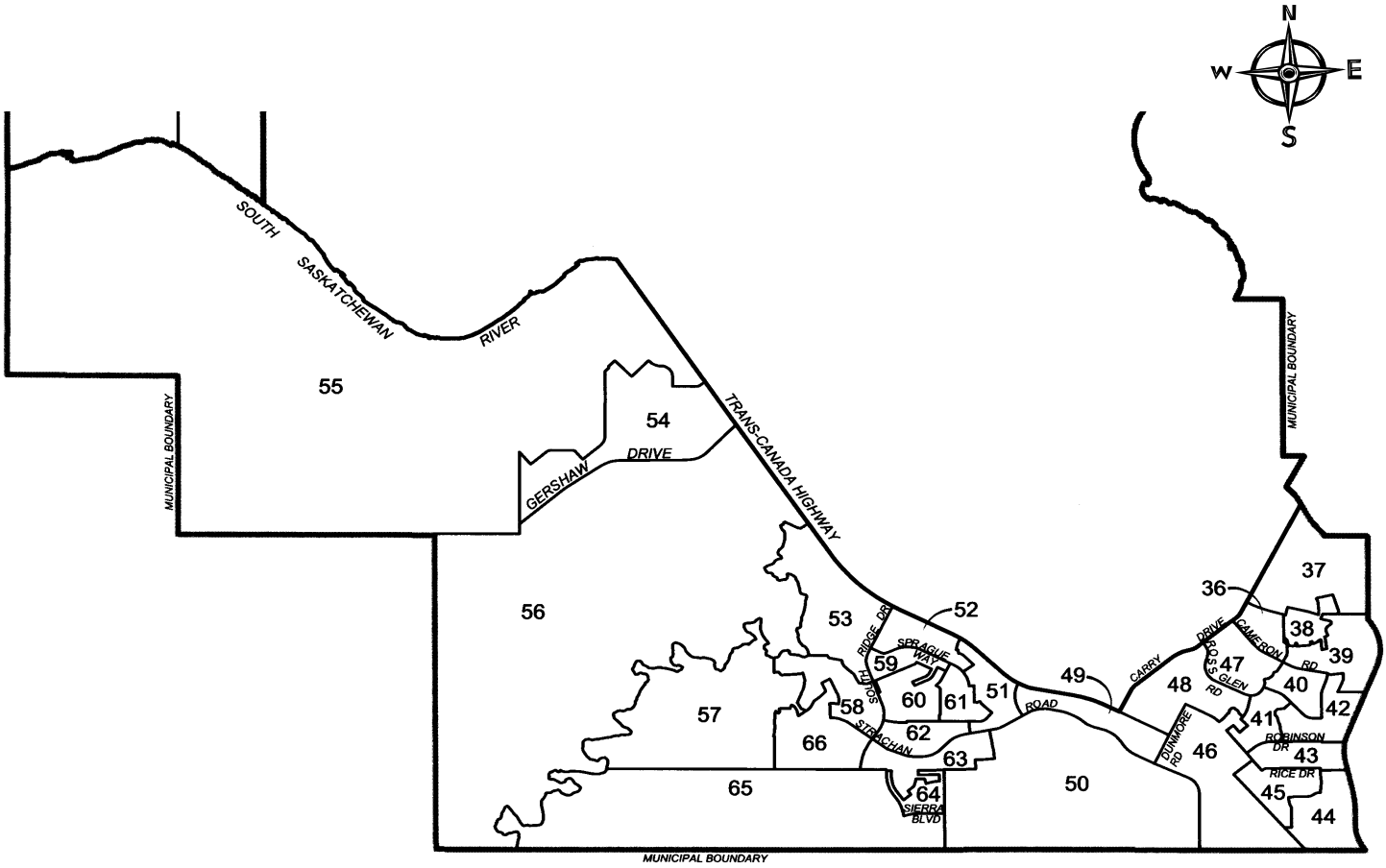

Province of Alberta
PROVINCIAL ELECTORAL DIVISION
OF
50 Cypress-Medicine Hat

AS DEFINED BY THE
ALBERTA ELECTORAL DIVISIONS ACT, 2003

City of Medicine Hat

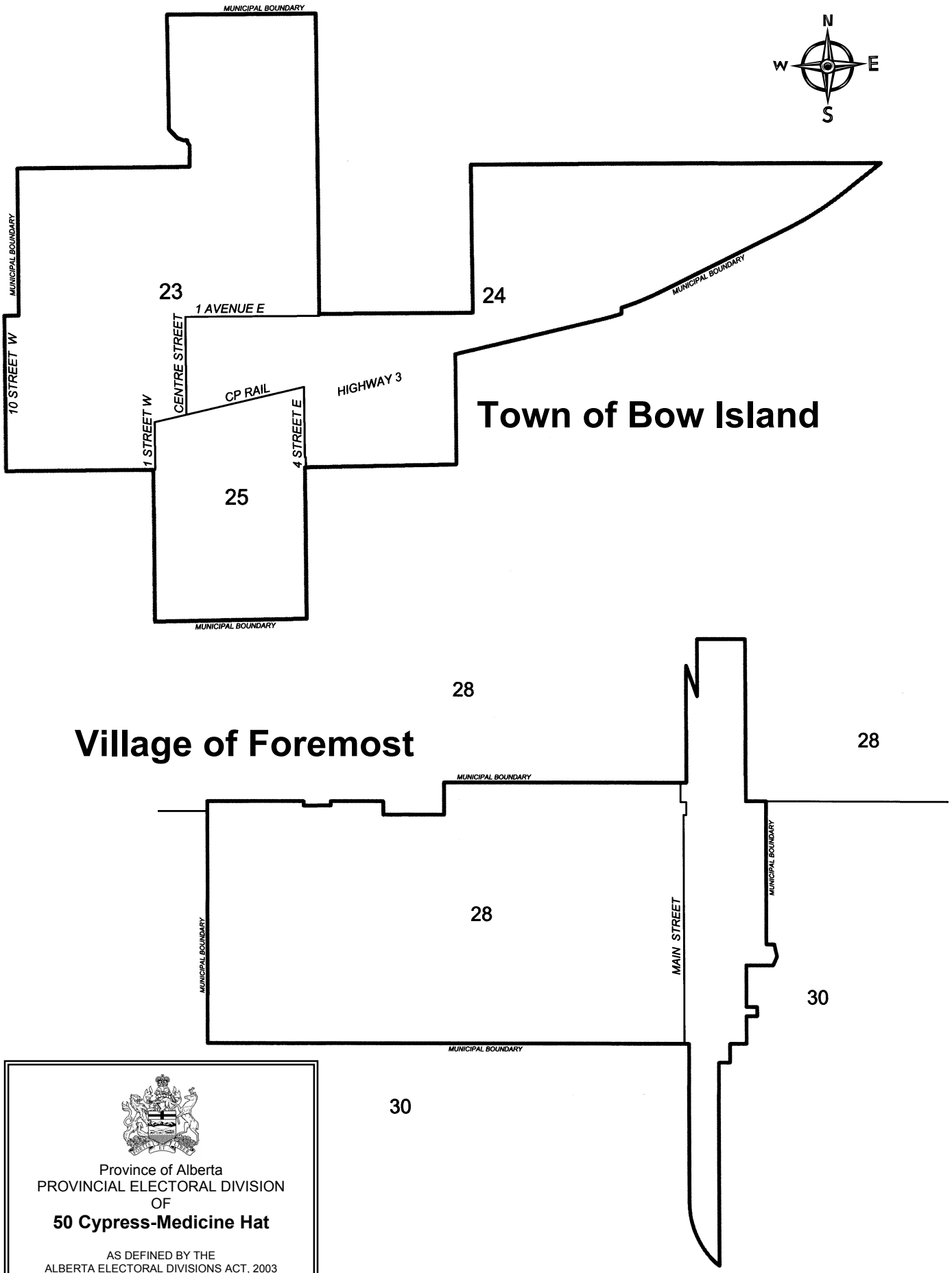

Province of Alberta
PROVINCIAL ELECTORAL DIVISION
OF
50 Cypress-Medicine Hat

AS DEFINED BY THE
ALBERTA ELECTORAL DIVISIONS ACT, 2003

Electoral Division of Drayton Valley-Calmar
General Election Statement of Official Results - November 22, 2004

POLL NUMBER	NAME OF POLL	NAMES ON LIST	TONY ABBOTT PC	THOMAS CLIFF SC	VIONA CUNNINGHAM AA	EDWIN ERICKSON AG	LAURA HIGGERTY LIB	ELMER KNOPP IND	LYNN OBERLE NDP	V	S	D	R	% VOTER TURNOUT
1	Lodgepole	167	34	2	13	6	7	1	5	68	2	0	0	40.7
2	Cynthia/Pembina	169	54	1	7	11	8	1	2	84	0	0	0	49.7
3	Perryvale	421	94	0	14	6	16	3	8	141	0	0	0	33.5
4	Rocky Rapids	523	137	3	16	29	20	3	8	216	4	0	3	41.9
5	Berrymoor	268	81	4	15	8	3	0	3	114	0	0	0	42.5
6	Lindale	253	88	2	9	12	11	1	16	139	0	0	0	54.9
7	Genesee	265	72	6	10	16	13	2	7	126	0	0	1	47.9
8	Telfordville	272	87	14	17	11	16	2	5	152	0	0	0	55.9
9	Willow Creek	397	95	7	20	12	20	1	14	169	0	0	1	42.8
10	Calmar Country	336	85	1	9	16	23	3	14	151	0	0	0	44.9
11	Calmar Northeast	344	98	6	9	9	18	1	7	148	0	0	0	43.0
12	Calmar South	344	51	7	12	4	21	7	9	111	0	0	0	32.3
13	Calmar North	511	81	2	22	7	27	0	22	161	0	0	0	31.5
14	Humble	360	103	5	19	14	18	4	18	181	0	0	1	50.6
15	Glen Park	367	131	19	28	8	11	8	25	230	0	0	1	62.9
16	Thorsby County	176	56	3	10	1	11	6	8	95	1	0	0	54.0
17	Thorsby North	298	82	2	15	12	22	5	11	149	1	0	1	50.3
18	Thorsby South	311	62	6	17	21	21	3	29	159	2	0	2	51.8
19	Sunnybrook	367	64	17	18	14	18	7	16	154	0	0	0	42.0
20	Warburg East	366	82	7	18	17	15	5	16	160	2	0	0	43.7
21	Warburg West	307	70	4	14	10	20	2	23	143	0	0	0	46.6
22	Alsike	197	75	2	8	9	8	5	8	115	1	0	0	58.4
23	Carnwood	247	52	2	15	18	11	2	7	107	0	0	0	43.3
24	Buck Creek	353	108	0	12	20	9	1	4	154	0	0	0	43.6
25	Drayton Valley Country	377	128	3	13	5	15	1	14	179	0	0	0	47.5
26	Downtown	208	22	1	2	1	4	0	6	36	1	0	0	17.3
27	West Valley	258	64	0	4	6	5	1	7	87	0	0	0	33.7
28	Southview	286	60	1	7	16	8	0	3	95	0	0	0	33.2
29	Hillcrest	295	32	0	12	4	9	0	2	59	0	0	0	20.0
30	Sunrise/Pleasant View	355	104	1	11	7	14	1	10	148	1	0	0	41.7
31	Drayton Valley Central	378	72	3	10	15	8	1	6	115	0	0	0	30.4
32	Park Valley	400	93	1	8	12	23	0	10	147	0	0	0	36.8
33	Mackenzie Park	280	67	4	9	7	17	0	6	110	0	0	1	39.6
34	Central East	286	48	1	7	6	6	0	7	75	0	0	2	26.9
35	Schools District	346	74	4	8	16	22	1	11	136	0	0	1	39.6
36	Aspenview	463	135	4	14	8	15	0	14	190	0	0	0	41.0
37	Northview	388	93	0	9	4	22	1	8	137	0	0	0	35.3
38	Poplar Ridge/Country Style	331	26	1	3	2	5	0	10	47	0	0	0	14.2
39	DV Country West	405	111	3	11	13	11	0	10	159	0	0	1	39.5
40	Violet Grove	504	176	2	20	27	9	4	15	253	1	0	2	50.6
41	Alder Flats	417	120	3	15	41	11	1	5	196	0	0	4	48.0
42	Buck Lake	363	134	4	19	43	14	3	14	231	0	0	0	63.6

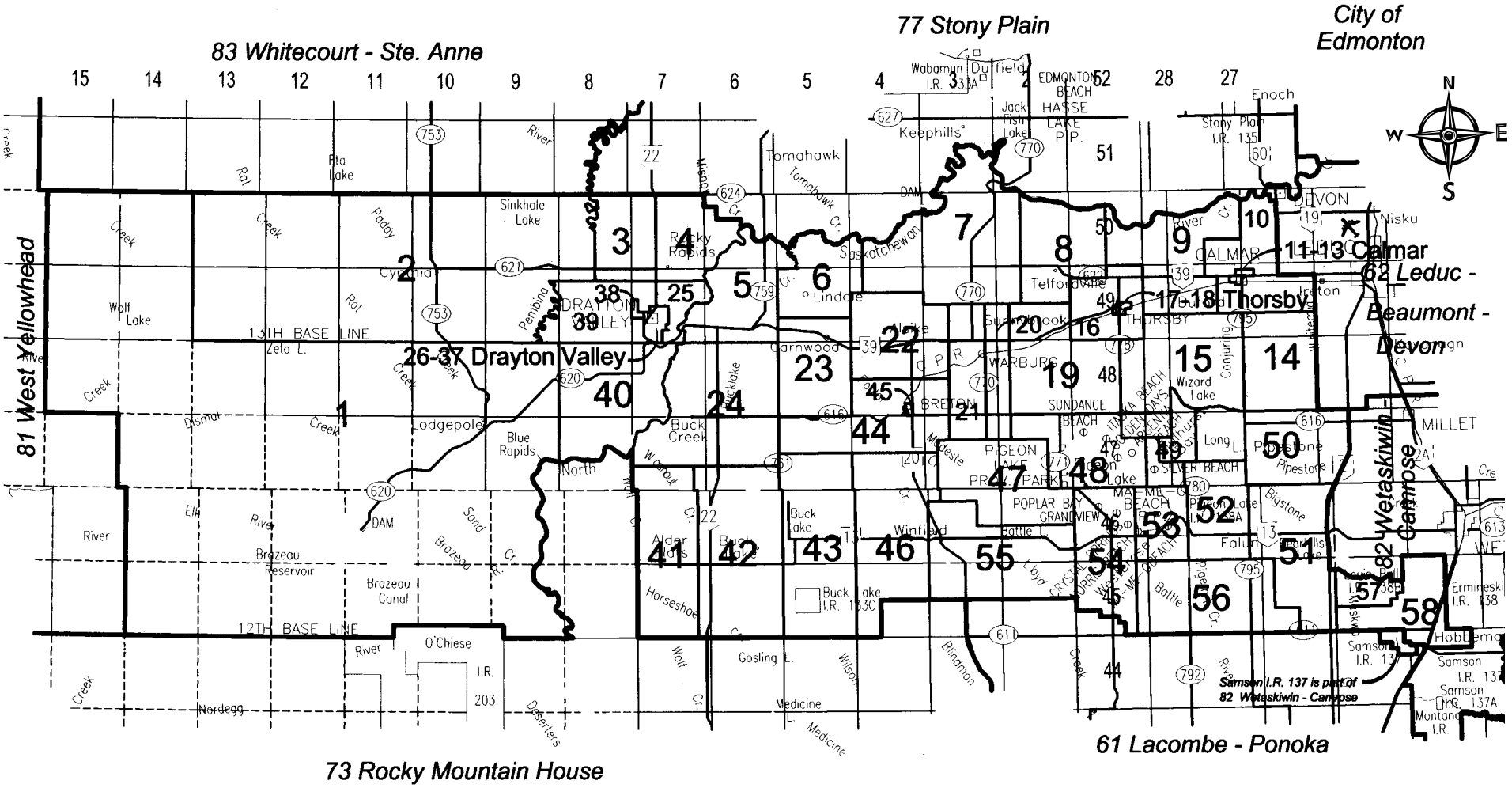

Province of Alberta
PROVINCIAL ELECTORAL DIVISION
OF
51 Drayton Valley-Calmar

AS DEFINED BY THE
ALBERTA ELECTORAL DIVISIONS ACT, 2003

Electoral Division of Drayton Valley-Calmar
General Election Statement of Official Results - November 22, 2004

POLL NUMBER	NAME OF POLL	NAMES ON LIST	TONY ABBOTT PC	THOMAS CLIFF SC	VIONA CUNNINGHAM AA	EDWIN ERICKSON AG	LAURA HIGGERTY LIB	ELMER KNOPP IND	LYNN OBERLE NDP	V	S	D	R	% VOTER TURNOUT
43	Maywood	191	41	0	5	42	4	0	3	95	0	0	0	49.7
44	Breton Country	339	104	3	10	50	11	4	9	191	0	0	0	56.3
45	Breton	403	100	3	4	26	15	0	15	163	0	0	1	40.7
46	Pendryl	219	40	4	9	49	15	2	12	131	0	0	2	60.7
47	Yeoford	255	64	8	8	24	13	1	11	129	0	0	0	50.6
48	Mission Beach	430	101	10	12	12	31	0	16	182	0	0	0	42.3
49	Mulhurst	458	152	14	33	18	35	6	12	270	0	0	1	59.2
50	Pipestone	428	141	7	29	18	29	0	12	236	0	0	2	55.6
51	Lone Ridge	339	118	5	19	16	6	2	20	186	1	0	0	54.9
52	Falun	312	111	2	10	11	10	3	15	162	0	0	0	51.9
53	Ma-Me-O	272	77	0	6	20	20	1	12	136	0	0	0	50.0
54	Lakedell	498	150	11	22	34	47	3	12	279	0	1	2	56.6
55	Winfield East	350	85	4	25	36	13	1	10	174	0	0	0	49.7
56	Richmond East	283	86	1	17	8	6	2	11	131	1	0	0	46.3
57	Louis Bull	445	2	0	0	0	0	0	2	4	0	0	0	0.9
58	Ermineskin	33	0	0	0	0	1	0	0	1	0	0	0	3.0
59	Advance-Breton	0	31	0	3	7	4	0	6	51	0	0	0	
60	Advance-Calmar	0	58	3	3	5	9	2	4	84	0	0	0	
61	Advance-Drayton Valley	0	134	4	9	11	14	0	7	179	0	0	1	
62	Mobile-Drayton Valley	0	63	5	7	8	12	1	5	101	1	1	3	
63	Mobile-DV Calmar Central	0	27	1	2	6	4	1	1	42	0	0	1	
64	Special Ballot	0	39	0	4	4	6	0	4	57	0	0	13	
	TOTAL	**19,214**	**5,225**	**243**	**766**	**929**	**890**	**116**	**642**	**8,811**	**19**	**2**	**47**	**46.1**

V=Valid Ballots **S=Spoiled Ballots** **D=Declined Ballots** **R=Rejected Ballots**

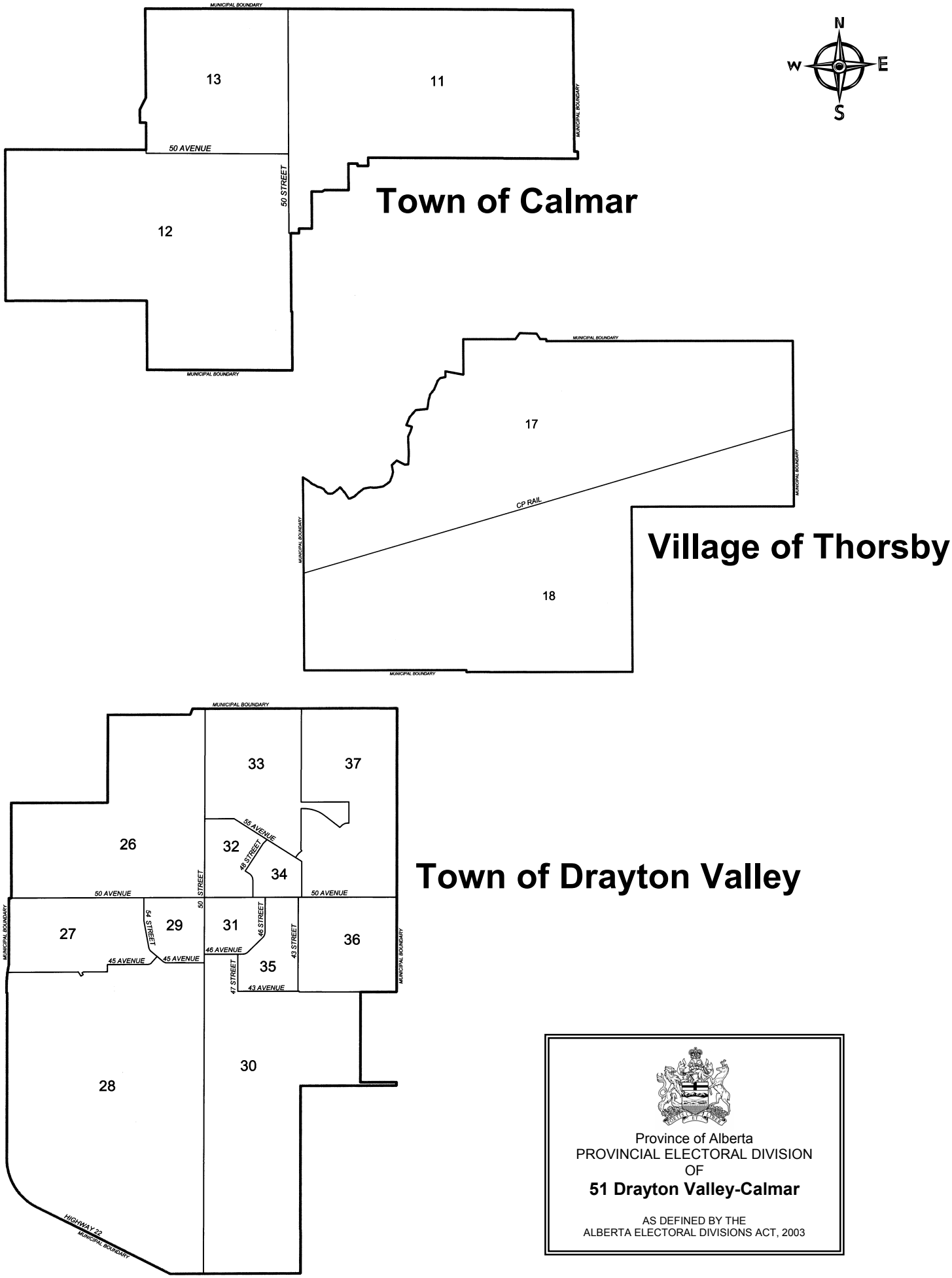

Province of Alberta
PROVINCIAL ELECTORAL DIVISION
OF
51 Drayton Valley-Calmar

AS DEFINED BY THE
ALBERTA ELECTORAL DIVISIONS ACT, 2003

Electoral Division of Drumheller-Stettler
General Election Statement of Official Results - November 22, 2004

POLL NUMBER	NAME OF POLL	NAMES ON LIST	RICHARD BOUGH NDP	DAVID CARNEGIE SPA	DAVE FRANCE AA	MARY-LOU KLOPPENBURG SC	SHIRLEY MCCLELLAN PC	EILEEN WALKER AP	V	S	D	R	% VOTER TURNOUT
1	Empress/Bindloss	256	8	2	17	3	82	2	114	1	0	0	44.5
2	Buffalo/Jenner	160	1	0	7	3	65	4	80	1	0	0	50.0
3	Cessford	205	10	4	15	1	67	10	107	0	0	0	52.2
4	Sunnynook	218	2	8	19	3	64	3	99	0	0	0	45.4
5	Youngstown	300	10	16	21	8	118	6	179	1	0	2	60.3
6	Cereal	369	13	7	18	3	118	12	171	0	0	0	46.3
7	Acadia Valley	274	2	6	7	2	128	9	154	0	0	0	56.2
8	Oyen Rural	245	3	2	3	0	90	4	102	0	0	0	41.6
9	Oyen West	351	4	1	14	2	103	21	145	0	0	0	41.3
10	Oyen East	334	3	8	7	2	141	10	171	0	0	0	51.2
11	New Brigden	270	3	4	9	1	121	3	141	0	0	0	52.2
12	Altario	193	1	6	13	4	67	3	94	0	0	0	48.7
13	Monitor	226	4	3	19	0	76	5	107	0	0	0	47.3
14	Consort Rural	247	2	2	9	0	111	0	124	0	0	0	50.2
15	Consort	450	12	6	22	7	142	5	194	0	0	0	43.1
16	Veteran Rural	383	6	6	29	5	134	22	202	1	0	2	53.3
17	Spondin/Richdale	147	2	1	6	3	49	3	64	0	0	0	43.5
18	Hanna Rural	458	7	11	50	8	141	20	237	1	0	1	52.0
19	Hanna North	405	20	5	37	7	123	11	203	0	0	1	50.4
20	Hanna East	419	25	11	45	4	114	14	213	0	0	1	51.1
21	Hanna Center	515	16	12	74	8	130	17	257	0	0	2	50.3
22	Hanna	495	10	9	60	2	127	12	220	0	0	1	44.6
23	Craigmyle	359	14	12	21	1	103	15	166	2	0	0	46.2
24	Delia	405	19	16	32	4	137	8	216	1	0	0	53.3
25	Munson	368	20	32	16	7	110	19	204	1	0	0	55.4
26	Drumheller Valley East	533	32	9	29	4	107	12	193	0	0	1	36.4
27	Greentree	252	10	5	23	0	58	9	105	0	0	0	41.7
28	Riverview	584	41	23	36	14	138	26	278	0	2	1	48.1
29	Drumheller Center	489	30	7	22	9	104	8	180	2	0	1	37.0
30	North Drumheller	300	9	7	27	3	70	11	127	0	0	4	43.7
31	Drumheller West	401	25	6	26	7	93	11	168	0	0	2	42.4
32	Drumheller Bankview	421	17	11	16	1	71	11	127	1	0	0	30.2
33	Drumheller Huntington	413	22	7	20	5	70	5	129	0	0	0	31.2
34	Newcastle South	374	14	6	11	3	59	3	96	0	0	0	25.7
35	Newcastle	351	16	7	14	1	77	16	131	5	2	1	38.2
36	Nacmine Rural	328	22	11	22	4	63	6	128	0	0	1	39.3
37	Midlandvale	417	27	8	25	10	118	21	209	0	0	0	50.1
38	Morrin	305	15	11	18	2	105	24	175	1	0	0	57.4
39	Rumsey	348	5	24	24	6	125	22	206	0	0	0	59.2
40	Byemoor	232	7	5	20	0	83	10	125	2	0	2	54.7
41	Endiang	272	3	4	18	1	130	8	164	0	0	1	60.7
42	Gadsby	280	11	6	24	6	104	1	152	2	1	0	54.6
43	Botha	346	16	9	23	5	104	6	163	0	0	0	47.1
44	Sabine	438	16	1	27	8	122	6	180	0	0	0	41.1
45	Stettler	347	18	2	22	7	67	5	121	0	0	0	34.9
46	Stettler	384	22	2	23	4	74	13	138	1	0	2	36.5
47	Stettler	438	23	3	52	7	144	15	244	0	1	2	56.4
48	Stettler	460	16	5	12	3	75	11	122	0	0	0	26.5
49	Stettler	297	19	2	17	8	85	2	133	0	0	2	45.5
50	Stettler	282	14	8	10	4	75	11	122	0	0	0	43.3
51	Stettler	337	15	2	20	3	101	7	148	0	0	0	43.9
52	Stettler	559	28	4	19	5	165	7	228	1	1	0	41.0
53	Stettler	367	24	0	17	4	92	6	143	0	0	0	39.0
54	Stettler West	374	14	5	13	2	132	5	171	0	0	0	45.7
55	Big Valley	317	6	9	13	7	110	5	150	0	0	2	47.9
56	Erskine South	280	3	7	19	2	86	9	126	0	0	0	45.0
57	Erskine North	476	26	8	34	4	193	6	271	0	0	0	56.9
58	Red Willow	382	4	3	20	5	97	5	134	0	0	0	35.1

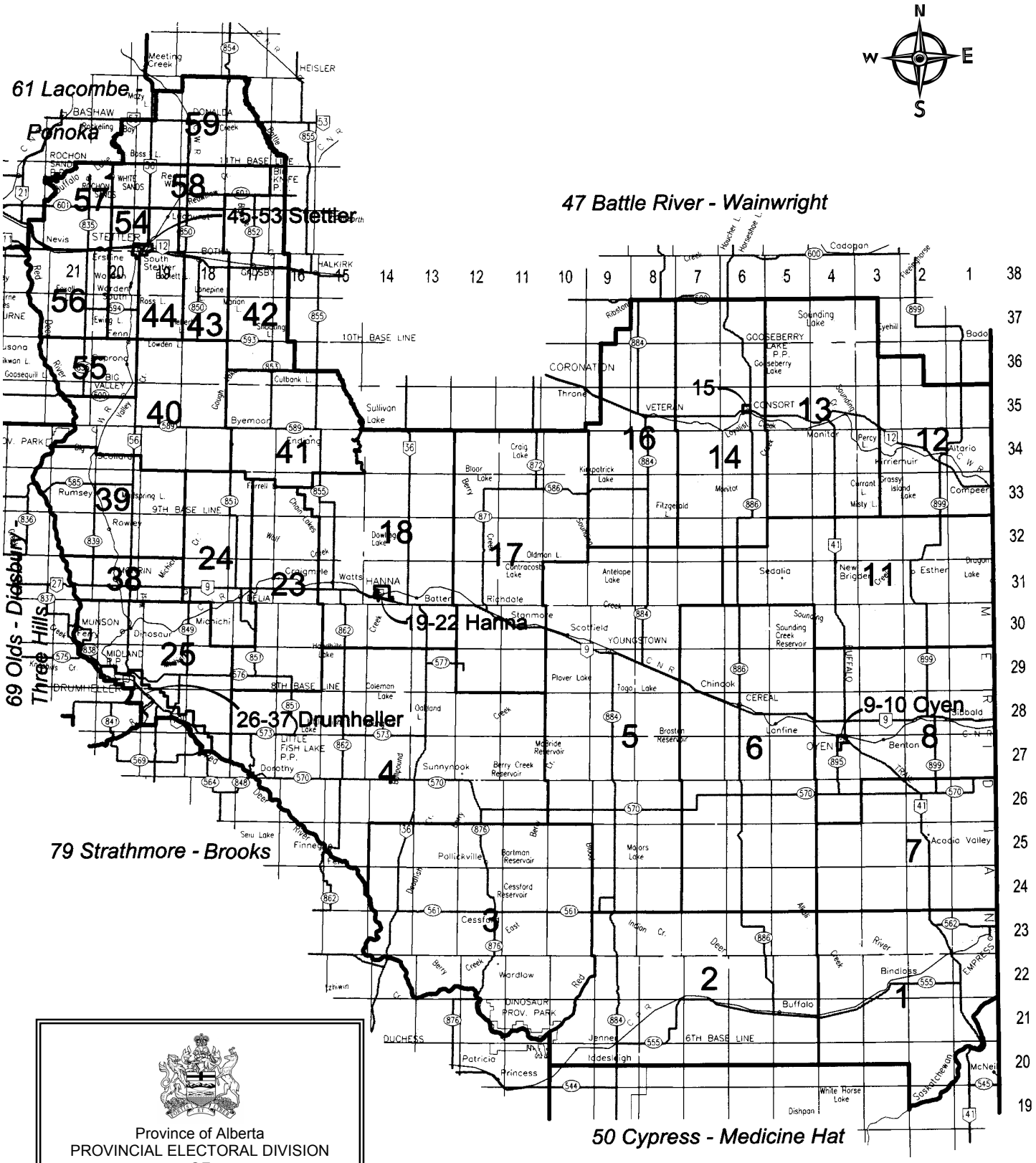

Province of Alberta
PROVINCIAL ELECTORAL DIVISION
OF
52 Drumheller-Stettler

AS DEFINED BY THE
ALBERTA ELECTORAL DIVISIONS ACT, 2003

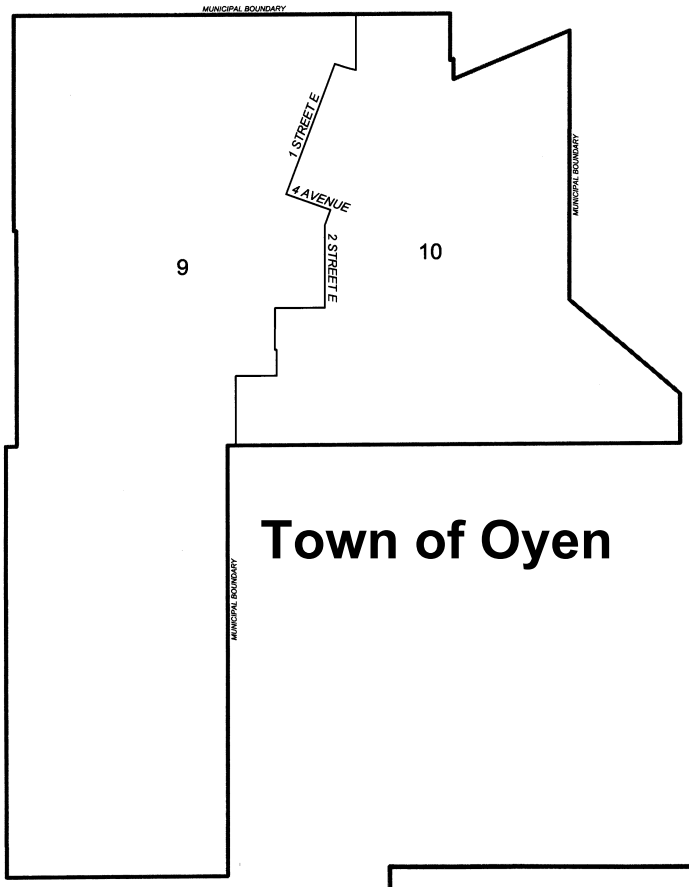

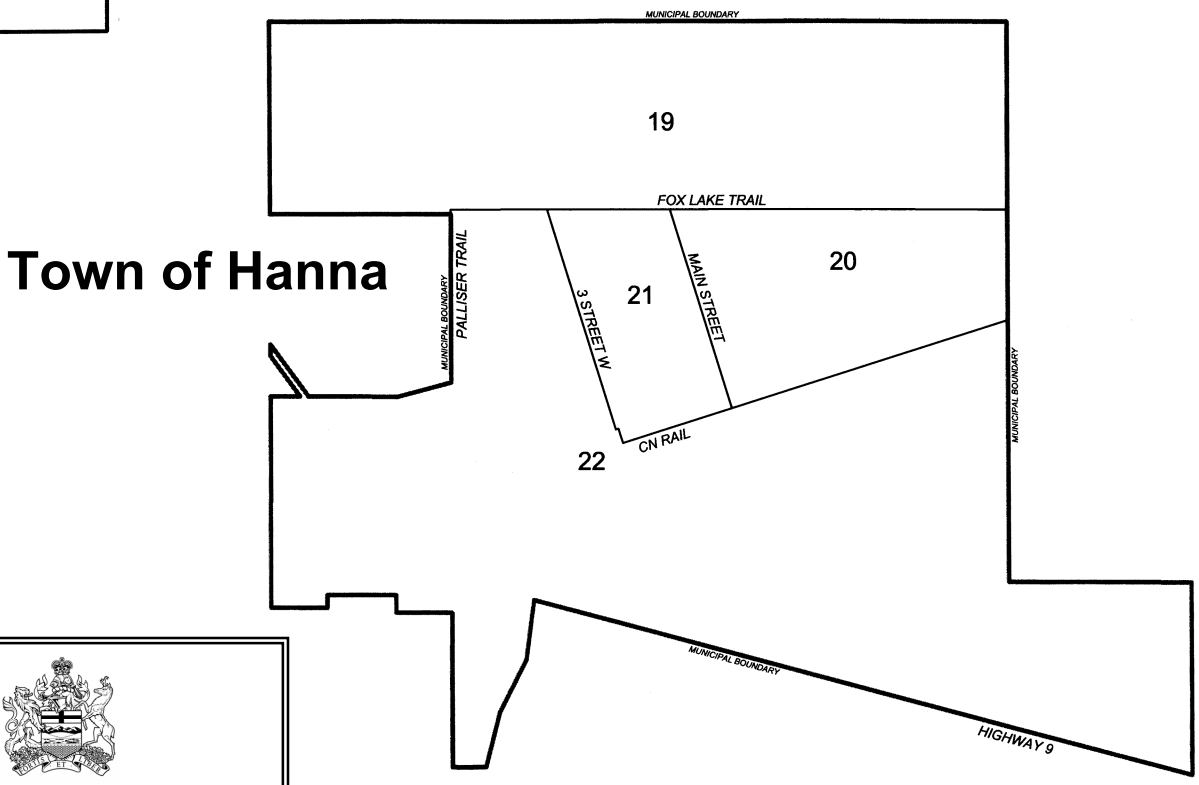

Province of Alberta
PROVINCIAL ELECTORAL DIVISION
OF
52 Drumheller-Stettler

AS DEFINED BY THE
ALBERTA ELECTORAL DIVISIONS ACT, 2003

Town of Drumheller

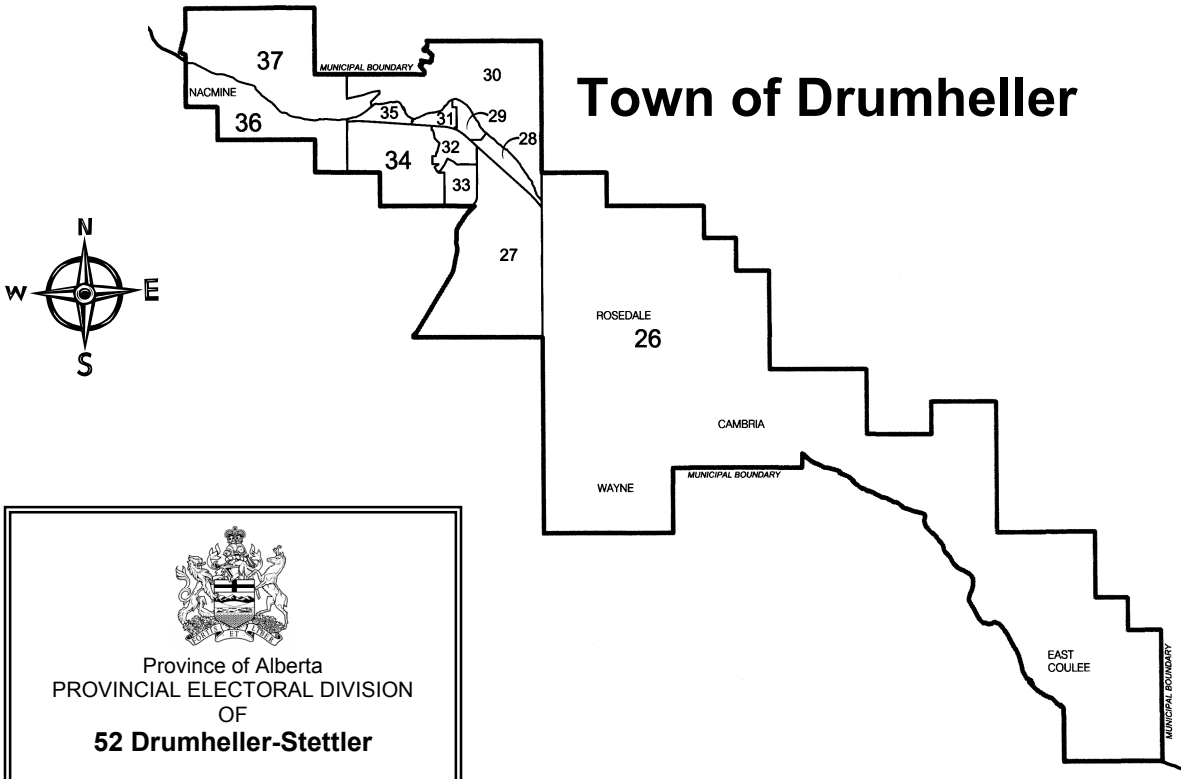

Province of Alberta
PROVINCIAL ELECTORAL DIVISION
OF
52 Drumheller-Stettler

AS DEFINED BY THE
ALBERTA ELECTORAL DIVISIONS ACT, 2003

Town of Drumheller

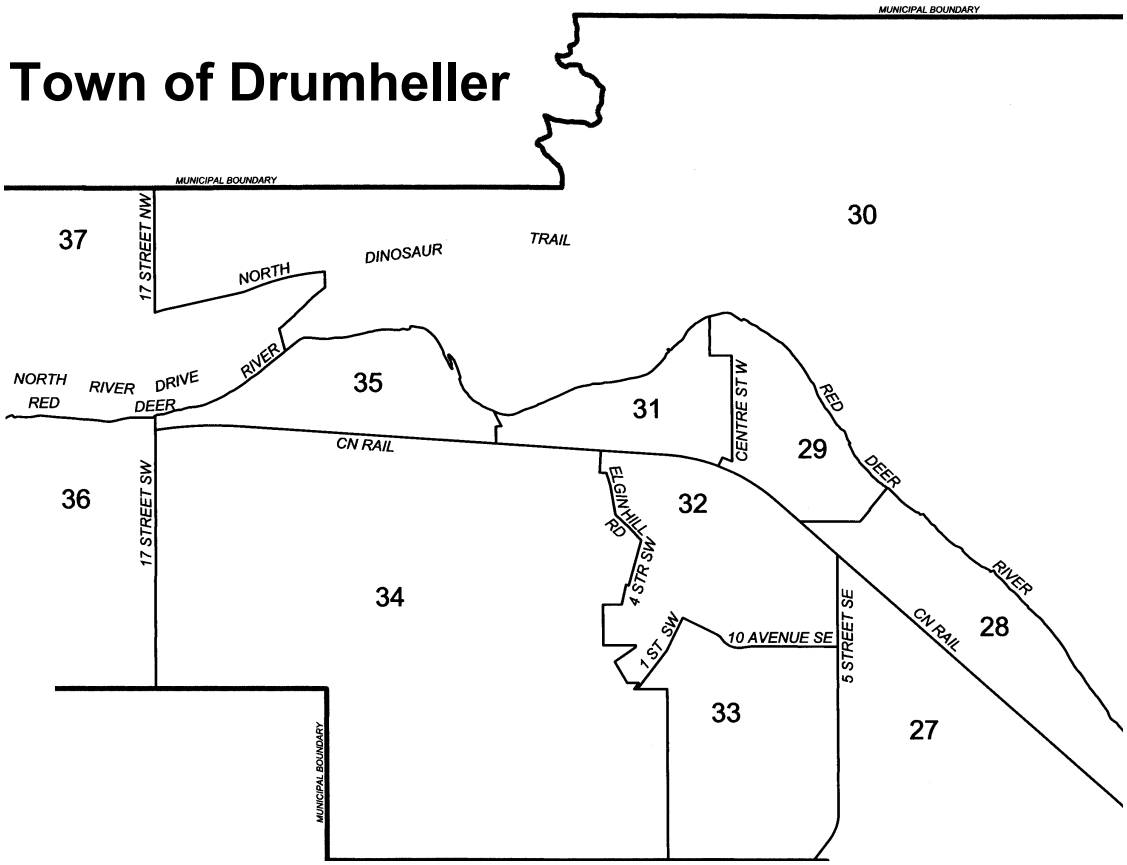

Electoral Division of Drumheller-Stettler
General Election Statement of Official Results - November 22, 2004

POLL NUMBER	NAME OF POLL	NAMES ON LIST	RICHARD BOUGH NDP	DAVID CARNEGIE SPA	DAVE FRANCE AA	MARY-LOU KLOPPENBURG SC	SHIRLEY MCCLELLAN PC	EILEEN WALKER AP	V	S	D	R	% VOTER TURNOUT
59	Donalda	217	9	12	34	3	150	6	214	3	0	0	98.6
60	Advance-Hanna	0	10	10	21	5	69	6	121	0	0	0	
61	Advance-Stettler	0	21	5	19	5	120	7	177	0	1	0	
62	Advance-Oyen	0	3	3	2	3	76	5	92	3	0	0	
63	Advance-Drumheller	0	15	8	21	6	108	10	168	1	0	0	
64	Mobile-Drumheller	0	4	1	4	2	57	5	73	1	0	1	
65	Mobile-Stettler	0	14	4	13	7	95	12	145	3	1	0	
66	Mobile-Hanna	0	1	1	7	4	46	0	59	0	2	1	
67	Mobile-Oyen	0	2	2	3	2	31	2	42	0	2	0	
68	Mobile-Consort	0	0	0	0	0	28	1	29	2	0	0	
69	Special Ballot	0	3	2	4	0	34	1	44	0	0	0	
	TOTAL	**20,653**	**869**	**465**	**1,414**	**279**	**6,772**	**616**	**10,415**	**37**	**13**	**34**	**50.7**

V=Valid Ballots **S=Spoiled Ballots** **D=Declined Ballots** **R=Rejected Ballots**

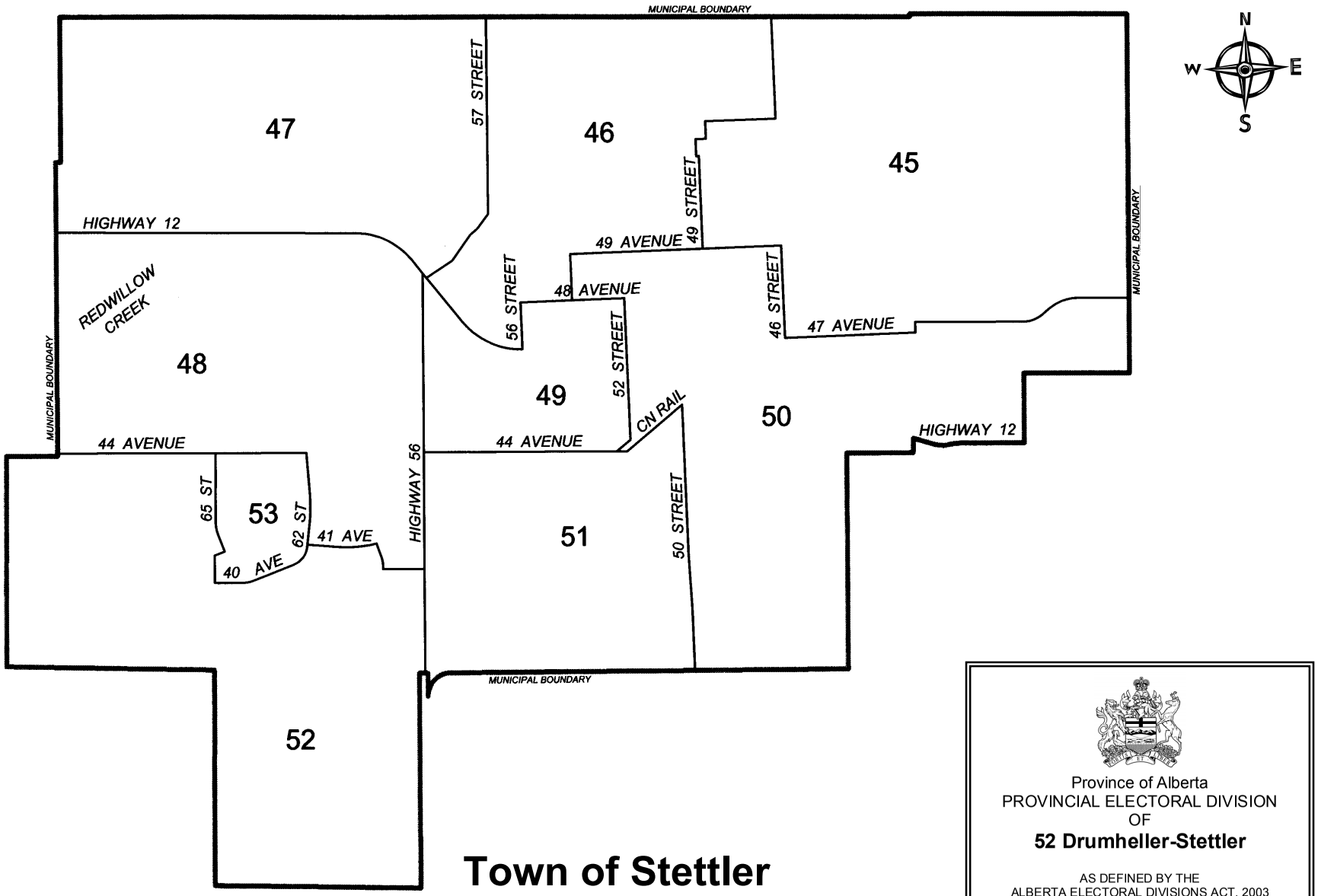
MUNICIPAL BOUNDARY
N
W
E
S
47
46
45
57 STREET
49 STREET
HIGHWAY 12
49 AVENUE
48 AVENUE
56 STREET
52 STREET
46 STREET
47 AVENUE
MUNICIPAL BOUNDARY
REDWILLOW CREEK
48
49
50
CN RAIL
HIGHWAY 12
MUNICIPAL BOUNDARY
44 AVENUE
44 AVENUE
HIGHWAY 56
65 ST
53
62 ST
41 AVE
40 AVE
51
50 STREET
MUNICIPAL BOUNDARY
52
Town of Stettler
Province of Alberta
PROVINCIAL ELECTORAL DIVISION
OF
52 Drumheller-Stettler
AS DEFINED BY THE
ALBERTA ELECTORAL DIVISIONS ACT, 2003

Electoral Division of Foothills-Rocky View
General Election Statement of Official Results - November 22, 2004

POLL NUMBER	NAME OF POLL	NAMES ON LIST	HERB COBURN LIB	JASON HERASEMLUK AA	F. L. (TED) MORTON PC	ROLAND SCHMIDT NDP	SHELLEY WILLSON AG	V	S	D	R	% VOTER TURNOUT
1/2	Bottrel/Dogpound	636	18	41	261	4	30	354	0	0	1	55.8
3	Madden	288	5	27	97	0	8	137	0	0	0	47.6
4	Crossfield West	292	18	25	89	1	8	141	0	0	1	48.6
5	Crossfield Athabasca	441	28	19	154	7	8	216	0	1	0	49.2
6	Crossfield Mountain	522	19	37	150	6	17	229	0	0	0	43.9
7	Crossfield Murdock	396	18	24	123	5	6	176	0	0	0	44.4
8	Crossfield Railway	396	20	29	89	3	6	147	0	0	1	37.4
9/10	Airdrie Rural West/Lochend	627	38	28	213	11	12	302	1	0	2	48.5
11/12	Ghost/Cochrane Lake	422	32	18	105	11	12	178	0	0	0	42.2
13	Mount Vista Estates	464	33	24	134	6	25	222	0	0	0	47.8
14	Big Hill Creek	385	39	10	105	1	20	175	1	0	1	45.7
15	Big Hill/Cherry Valley	167	21	24	101	3	18	167	0	0	0	100.0
16	Valleyview	592	54	21	185	6	20	286	0	0	0	48.3
17	Woodland	668	57	21	184	3	12	277	1	1	0	41.6
18	Bearspaw Estates	642	63	14	191	0	18	286	0	0	1	44.7
19	Rocky Ridge	475	28	25	128	3	20	204	0	0	0	42.9
20	Bearspaw	326	28	16	98	5	9	156	0	0	0	47.9
21	Bearspaw Village	445	71	16	164	2	13	266	0	0	0	59.8
22	Jumping Pound	297	19	7	95	4	16	141	0	0	1	47.8
23	Springbank Country Lane	450	71	11	125	0	25	232	0	0	0	51.6
24	Emerald Bay	619	75	16	164	7	29	291	0	0	4	47.7
25	Sibbald Flats	426	43	12	115	4	26	200	0	0	1	47.2
26	Springbank South	360	40	15	103	4	12	174	0	0	0	48.3
27	Springbank Country Estates	395	46	6	107	3	6	168	0	0	0	42.5
28A	Springbank Artist View A	356	32	7	71	3	14	127	0	0	1	36.0
28B	Springbank Artist View B	342	22	10	113	3	6	154	0	0	0	45.0
29A	Springbank Highway 8	558	47	11	157	2	26	243	2	0	0	43.5
29B	Springbank Highway 8	421	42	7	125	1	13	188	0	0	0	44.7
29C	Springbank Highway 8	366	18	10	107	2	11	148	0	0	0	40.4
30/31	Springbank/Pinebrook	525	56	14	125	4	24	223	0	0	0	42.5
32/33	Saddle & Sirloin/Wintergreen	483	66	15	105	3	72	261	0	0	0	54.0
34/35	Bragg Creek/Elk Valley	620	71	20	126	4	104	325	0	0	3	52.9
36/37	Whiskey Creek/Priddis Greens	641	64	28	195	4	53	344	1	0	1	53.8
38	Priddis	423	47	24	139	2	29	241	0	0	0	57.0
39	Lloyd Lake	590	53	20	167	9	29	278	0	0	0	47.1
40	Calgary South	467	31	11	100	0	9	151	0	0	0	32.3
41/42/43	Dewinton/Aldersyde/High River North	480	32	22	171	7	17	249	3	0	0	51.9
44	Highway 549	338	16	12	90	5	11	134	0	0	0	39.6
45	Highway 773	482	39	15	142	4	14	214	1	0	3	45.0
46/47	Highway 22/Millarville	727	79	54	233	11	50	427	0	0	3	59.1
48	Sheep River	468	33	26	141	2	17	219	0	0	0	46.8
49/50	Naptha/Spring Creek	236	15	11	61	2	8	97	0	0	0	41.1
51	East Black Diamond	587	35	50	141	12	34	272	0	0	1	46.5
52	North Black Diamond	330	11	25	57	1	21	115	0	0	0	34.8
53	South Black Diamond	386	13	34	98	6	16	167	0	0	3	44.0
54	North Turner Valley	467	30	42	151	9	32	264	0	0	0	56.5
55	South Turner Valley	438	24	46	85	6	37	198	0	1	0	45.4
56	East Turner Valley	259	20	25	77	6	25	153	0	0	0	59.1
57	Redwood Meadows South	343	35	13	77	6	43	174	0	0	1	51.0
58/59	Redwood Meadows North/Tsuu T'ina Nation	356	47	11	77	4	48	187	0	0	0	52.5
60	Advance-Cochrane	0	32	8	94	4	12	150	0	0	0	
61	Advance-Turner Valley	0	13	11	55	5	12	96	0	0	0	
62	Advance-Calgary	0	26	3	75	1	6	111	1	0	1	
63	Advance-Crossfield	0	7	5	27	1	4	44	0	0	0	
64	Mobile-Crossfield	0	3	4	26	1	1	35	0	0	3	
65	Mobile-Black Diamond	0	4	5	32	2	4	47	0	2	1	
66	Special Ballot	0	9	3	62	1	10	85	1	0	45	
	TOTAL	**22,420**	**1,956**	**1,088**	**6,782**	**232**	**1,188**	**11,246**	**12**	**5**	**79**	**50.5**

V=Valid Ballots **S=Spoiled Ballots** **D=Declined Ballots** **R=Rejected Ballots**

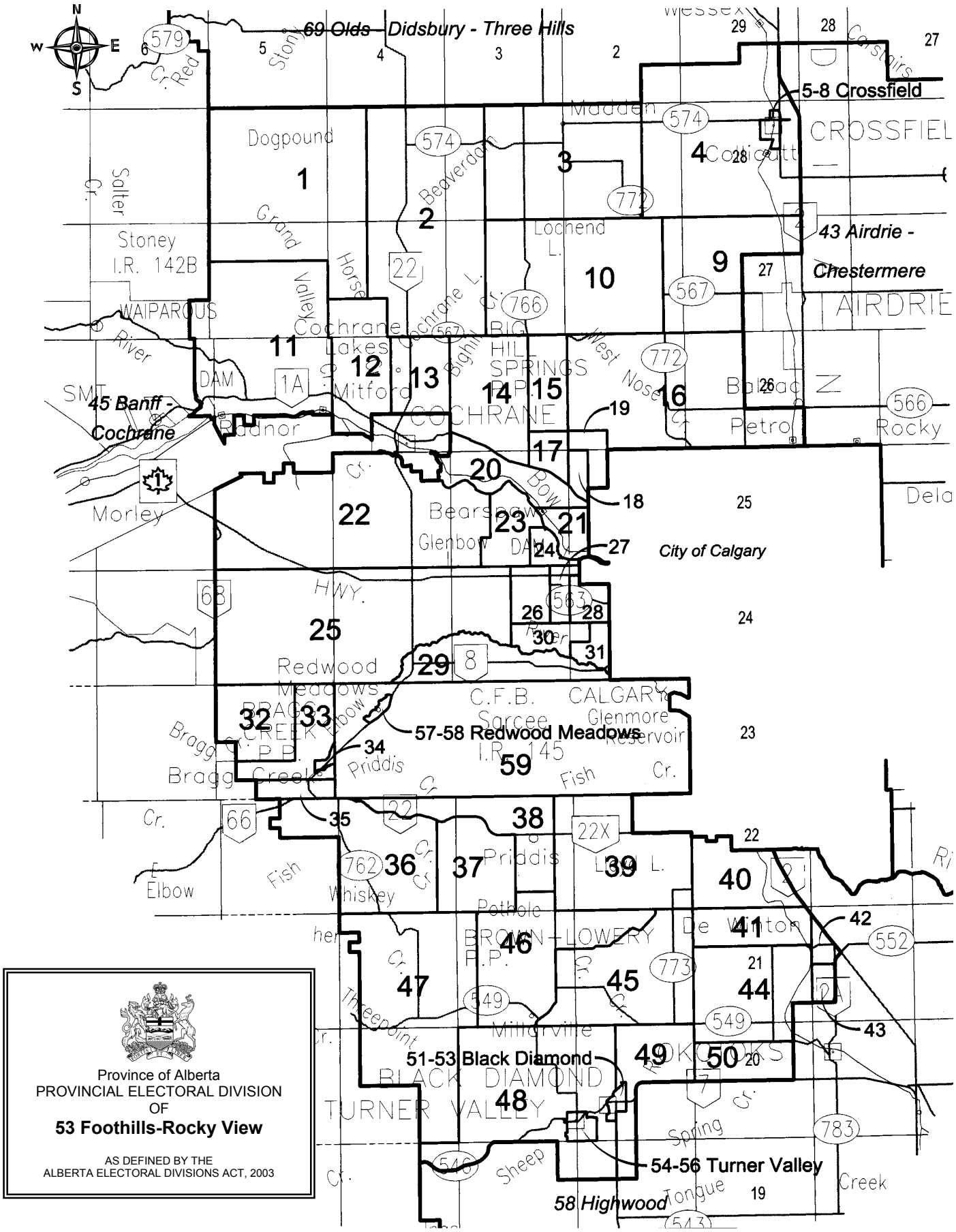
69 Olds - Didsbury - Three Hills
5-8 Crossfield
43 Airdrie - Chestermere
45 Banff - Cochrane
City of Calgary
57-58 Redwood Meadows
51-53 Black Diamond
54-56 Turner Valley
58 Highwood
Dogpound
Madden
CROSSFIELD
Stoney I.R. 142B
WAIPAROUS
Cochrane Lakes
BIG HILL SPRINGS
AIRDRIE
COCHRANE
Morley
Redwood Meadows
BRAGGCREEK
Bragg Creek
C.F.B. Sarcee I.R. 145
CALGARY
Glenmore Reservoir
Priddis
Elbow
Whiskey
Pothole
BROWN-LOWERY
Millarville
BLACK DIAMOND
TURNER VALLEY
Spring Creek
Sheep
Tongue
Fish Cr.
Bow
Highway 22
Highway 1A
Highway 8
Highway 22X
Highway 68
Highway 66
Highway 1
Highway 2
Highway 2A
Highway 7
Highway 9
Highway 567
Highway 574
Highway 772
Highway 766
Highway 579
Highway 566
Highway 552
Highway 773
Highway 549
Highway 762
Highway 783
Highway 543
Province of Alberta
PROVINCIAL ELECTORAL DIVISION
OF
53 Foothills-Rocky View
AS DEFINED BY THE
ALBERTA ELECTORAL DIVISIONS ACT, 2003

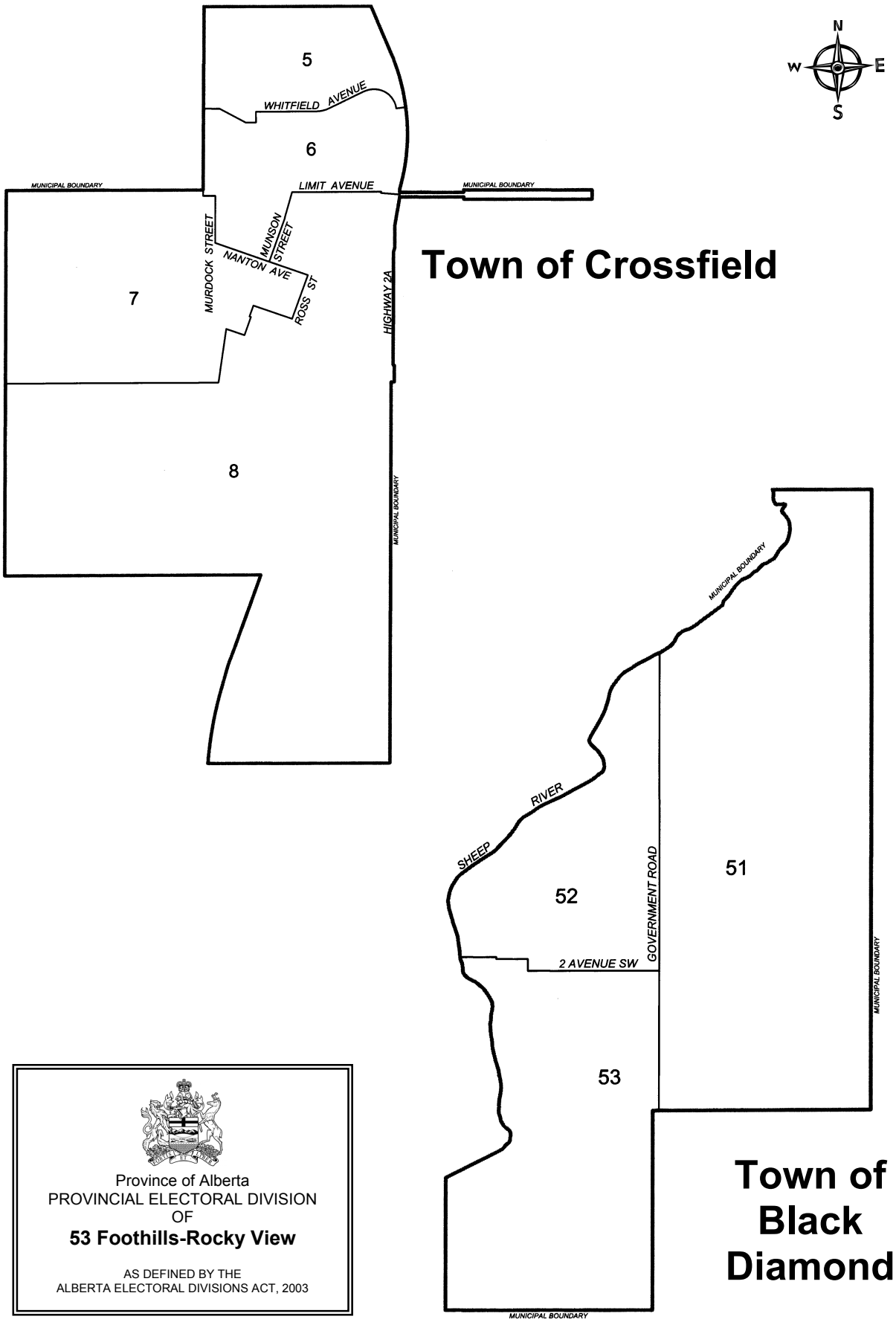

Province of Alberta
PROVINCIAL ELECTORAL DIVISION
OF
53 Foothills-Rocky View

AS DEFINED BY THE
ALBERTA ELECTORAL DIVISIONS ACT, 2003

Town of Turner Valley

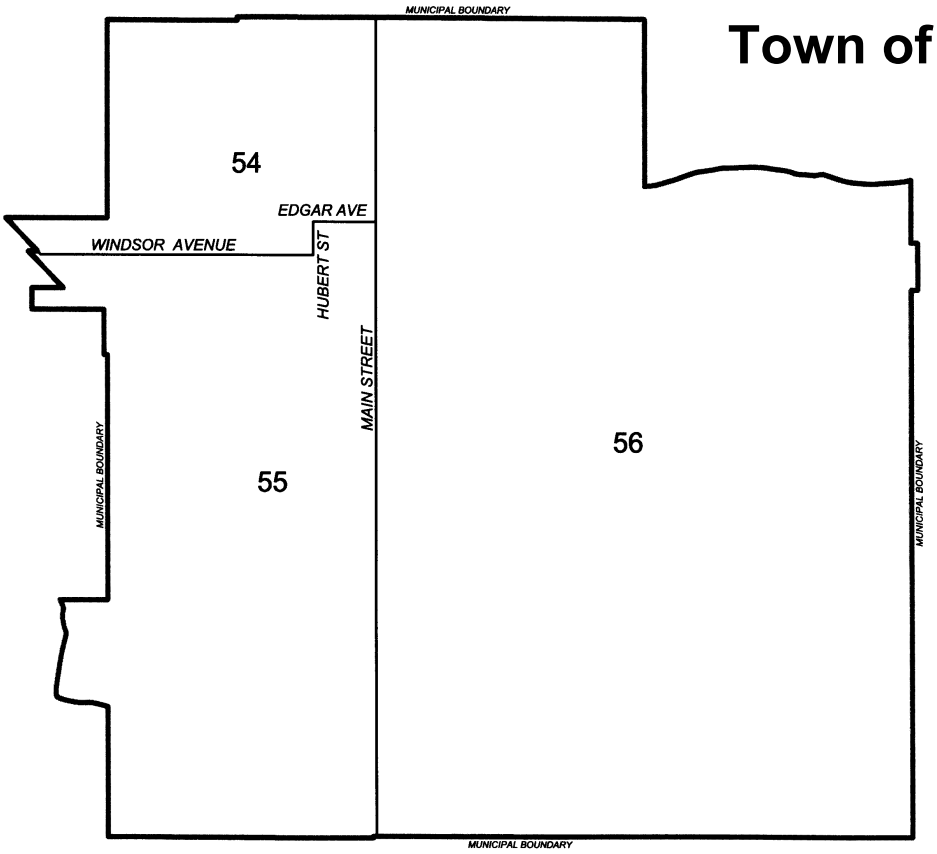

Townsite of Redwood Meadows

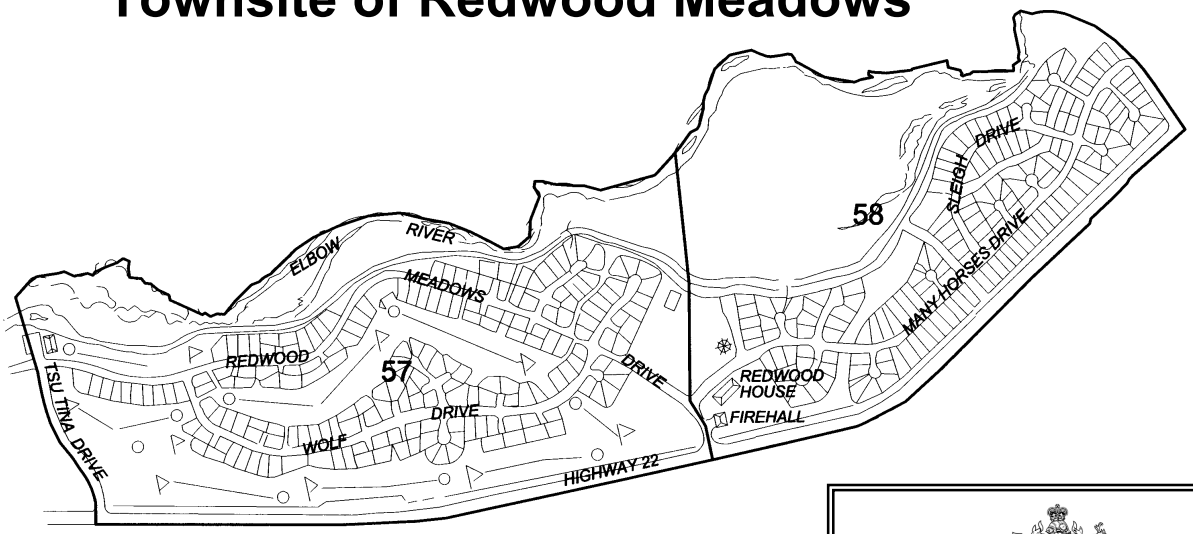

Province of Alberta
PROVINCIAL ELECTORAL DIVISION
OF
53 Foothills-Rocky View

AS DEFINED BY THE
ALBERTA ELECTORAL DIVISIONS ACT, 2003

Electoral Division of Fort McMurray-Wood Buffalo
General Election Statement of Official Results - November 22, 2004

POLL NUMBER	NAME OF POLL	NAMES ON LIST	GUY C. BOUTILIER PC	RUSSELL W. (RUSS) COLLICOTT LIB	EUGENE EKLUND AA	DAVE MALKA NDP	REGINALD NORMORE IND	V	S	D	R	% VOTER TURNOUT
1	Fort Fitzgerald-Remote	26	0	0	0	0	0	0	0	0	0	0.0
2	Fort Chipewyan	585	42	16	6	9	0	73	0	0	1	12.6
3	Fort McKay	142	6	0	0	1	2	9	0	0	0	6.3
4	Saprae Creek Estates	455	138	41	11	8	3	201	0	0	2	44.6
5	Anzac	564	79	30	3	15	4	131	0	0	0	23.2
6	Janvier	184	9	1	1	1	0	12	0	0	0	6.5
7	Conklin	98	20	9	1	2	1	33	0	0	0	33.7
8	Prairie Creek Estates	397	45	18	2	9	0	74	4	0	0	18.6
9	Greenbriar Bay	474	36	22	1	4	2	65	0	0	0	13.7
10	Grey Crescent	350	40	16	3	9	5	73	7	0	0	20.9
11	Grenoble Crescent	425	52	20	2	4	2	80	6	0	0	18.8
12	Grandview Crescent	351	36	20	0	7	0	63	1	0	0	17.9
13	Beaconhill Drive	506	56	30	8	10	2	106	4	0	0	20.9
14	Beaverglen Close	646	126	45	6	10	1	188	3	0	0	29.1
15	Beaverlodge Close	338	97	17	8	7	0	129	0	0	0	38.2
16	Waterways	437	46	23	4	8	2	83	0	0	0	19.0
17	Penhorwood Street	619	63	34	2	6	2	107	0	0	0	17.3
18	Hospital Street	415	75	37	8	8	3	131	0	0	0	31.6
19	Alberta Drive	405	85	48	1	11	6	151	1	0	0	37.3
20	Pond Crescent	332	34	30	4	9	3	80	0	0	0	24.1
21	Keyano Housing	441	36	20	3	4	1	64	0	0	0	14.5
22	River Side Manor	266	24	11	1	2	0	38	0	0	0	14.3
23/24	Hill Drive/Clearwater Apts	588	70	34	5	8	1	118	0	0	0	20.1
25/26	Carrington Promenade/River Park Glen	504	51	21	3	10	1	86	0	0	0	17.1
27/28	Macdonald Avenue/Charles Avenue Apts	353	12	9	1	1	0	23	0	0	0	6.5
29	Grayling Terrace	329	57	23	5	6	2	93	2	0	0	28.3
30	Athabasca Crescent	356	61	27	2	10	1	101	0	0	0	28.4
31	201 Abasand Drive	344	12	7	3	6	1	29	1	0	0	8.4
32	Hillview Park	333	46	25	2	7	2	82	0	0	0	24.6
33	401 Ravine Park	521	53	29	0	3	1	86	0	0	0	16.5
34	Athabasca Avenue	403	67	18	3	9	1	98	0	0	0	24.3
35	Timberline Drive	492	92	33	4	6	1	136	0	0	0	27.6
36	Ross Haven Drive	535	112	46	8	9	3	178	0	0	0	33.3
37	Sitka Drive	424	48	29	0	7	0	84	0	0	2	20.3
38	Sifton Avenue	425	84	34	5	13	1	137	1	0	0	32.2
39	Silversprings Drive	363	65	30	0	3	0	98	1	0	1	27.3
40	Woodland Drive	426	64	42	4	7	2	119	0	0	1	28.2
41	Cedarwoods	640	82	41	4	7	2	136	0	0	0	21.3
42	Hillcrest Drive	430	76	39	7	9	3	134	0	0	0	31.2
43/48	Signal Hill Place/Stroud Bay	603	41	23	1	10	1	76	1	0	0	12.6
44	Windsor Drive	513	79	40	6	17	3	145	0	0	0	28.3
45	Wolverine Drive	384	75	38	5	6	1	125	1	0	1	32.8
46	Deep Road	488	100	43	1	6	1	151	0	0	0	30.9
47	Cardinal Drive	379	81	36	2	10	1	130	1	0	0	34.3
49	Tundra Drive	420	92	30	8	12	4	146	0	0	0	34.8
50	Wood Buffalo Way	282	73	15	1	3	4	96	1	0	1	34.4
51	Williams Drive	691	102	37	5	8	1	153	4	0	0	22.1
52	Maclaren Crescent	392	94	45	2	8	0	149	0	0	0	38.0
53	Fullerton Drive	675	145	54	10	8	1	218	0	0	0	32.3
54	Kennedy Crescent	529	122	44	4	11	1	182	0	0	0	34.4
55	Burton Estates	496	113	36	2	4	1	156	0	0	0	31.5
56	Boisvert Place	412	82	34	4	8	4	132	0	0	0	32.0
57	Bacon Place	544	118	38	5	2	0	163	0	0	0	30.0
58	Beaton Place	394	82	27	1	7	2	119	0	0	0	30.2
59	Burns Place	451	93	41	2	6	1	143	0	0	0	31.7
60	Lakewood Estates	422	52	25	6	5	0	88	0	0	0	20.9
61	Cree Road	311	26	14	2	4	1	47	0	0	0	15.1
62	Bear Ridge Estates	375	35	15	0	6	0	56	1	0	0	14.9
63	Cartier Park	229	31	15	2	4	0	52	0	0	0	22.7

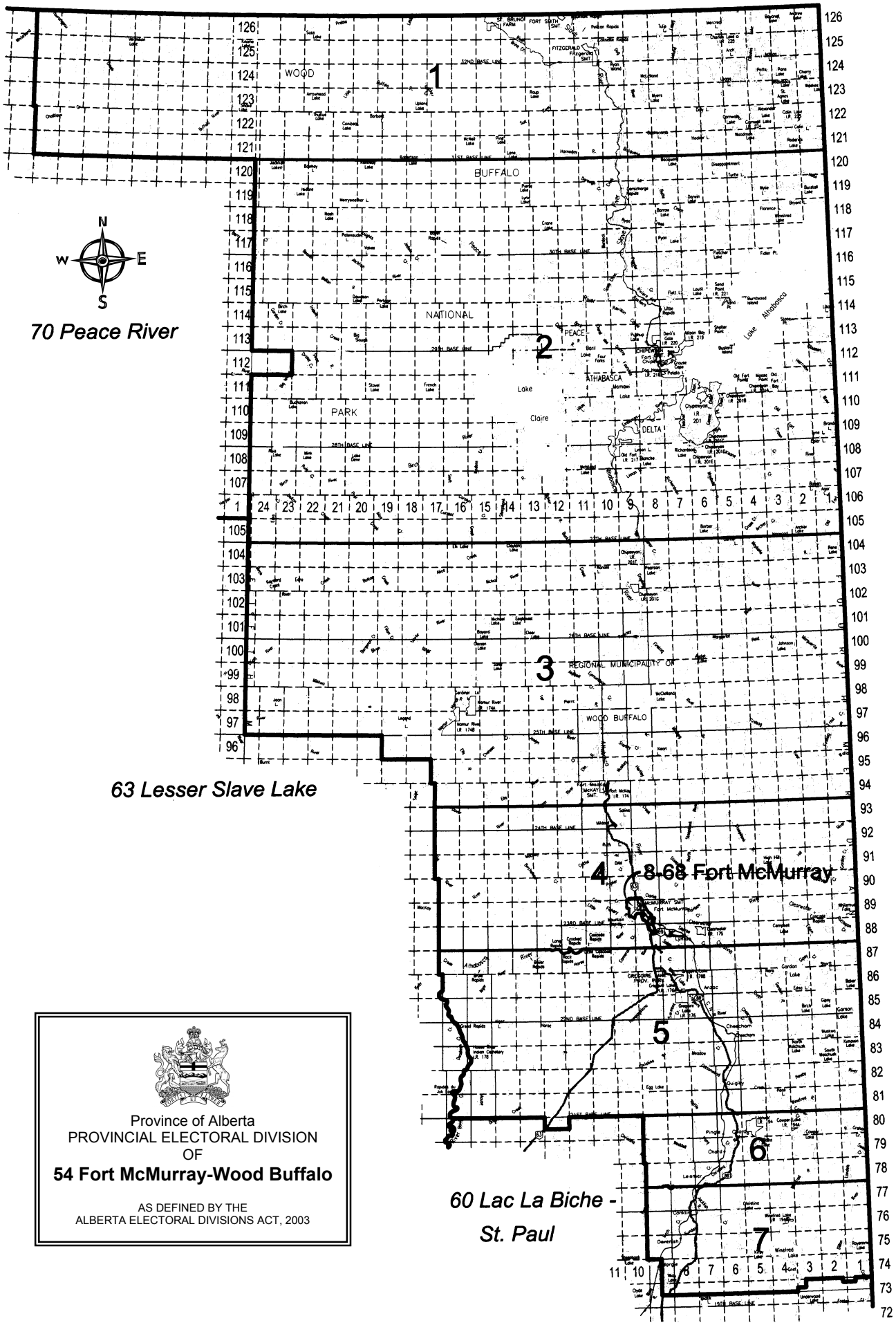

Province of Alberta
PROVINCIAL ELECTORAL DIVISION
OF
54 Fort McMurray-Wood Buffalo

AS DEFINED BY THE
ALBERTA ELECTORAL DIVISIONS ACT, 2003

Electoral Division of Fort McMurray-Wood Buffalo
General Election Statement of Official Results - November 22, 2004

POLL NUMBER	NAME OF POLL	NAMES ON LIST	GUY C. BOUTILIER PC	RUSSELL W. (RUSS) COLLICOTT LIB	EUGENE EKLUND AA	DAVE MALKA NDP	REGINALD NORMORE IND	V	S	D	R	% VOTER TURNOUT
64	Diefenbaker Drive	514	72	21	1	6	0	100	0	0	0	19.5
65	Archibald Close	415	54	17	2	2	1	76	0	0	1	18.6
66/68	Harpe Way/Fire Hall No. 4	405	32	15	2	4	1	54	1	0	1	13.6
67	Morgan Heights	372	30	7	2	3	0	42	0	0	0	11.3
69	Advance-Fort McMurray	0	309	92	15	25	2	443	0	1	0	
70	Advance-Fort Chipewyan	0	7	3	0	0	0	10	0	0	0	
71	Mobile-Fort McMurray	0	31	5	1	4	1	42	0	0	0	
72	Special Ballot	0	65	17	1	8	1	92	0	0	1	
	TOTAL	**26,618**	**4,433**	**1,802**	**224**	**462**	**94**	**7,015**	**41**	**1**	**12**	**26.4**

V=Valid Ballots **S=Spoiled Ballots** **D=Declined Ballots** **R=Rejected Ballots**

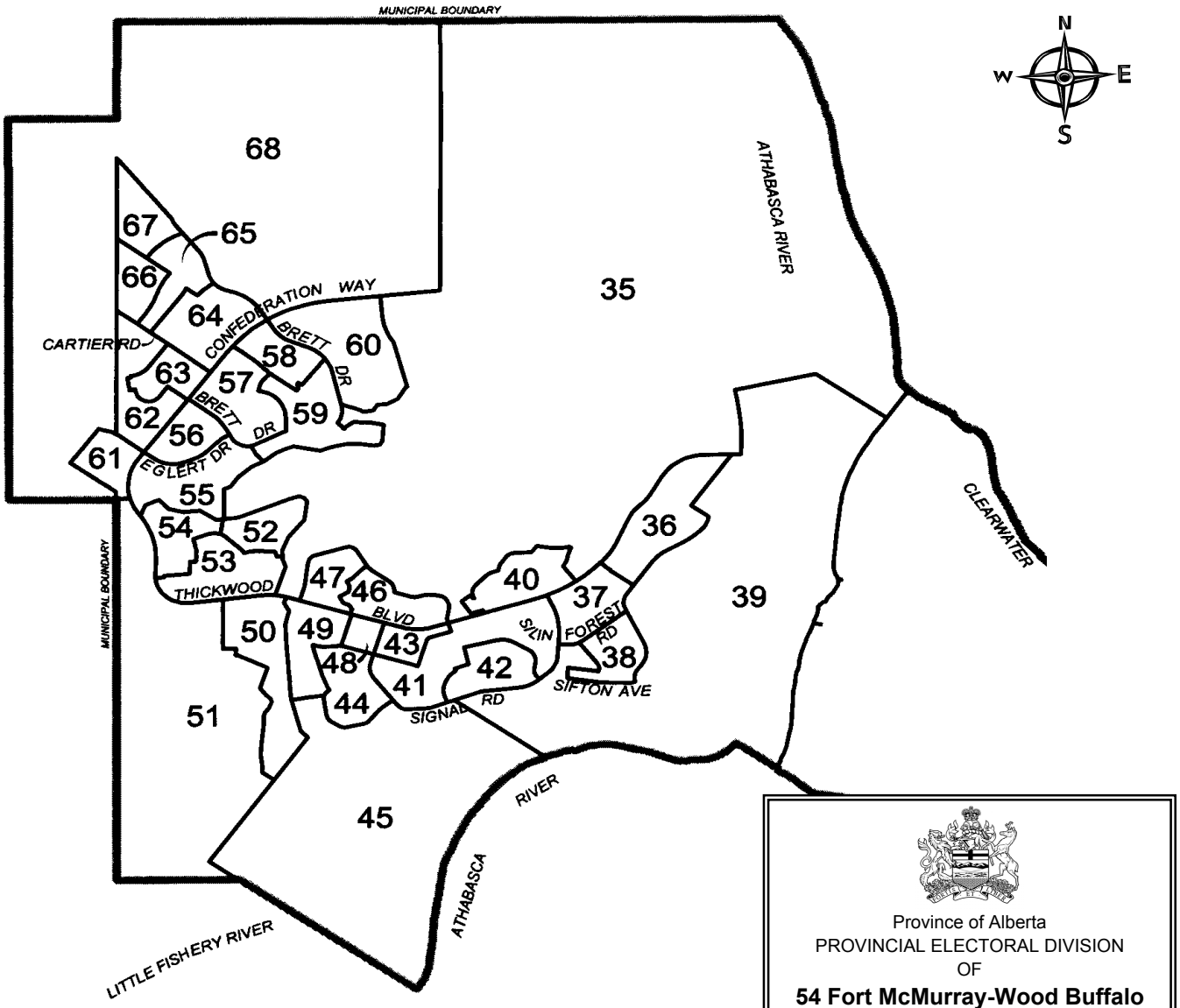

Province of Alberta
PROVINCIAL ELECTORAL DIVISION
OF
54 Fort McMurray-Wood Buffalo

AS DEFINED BY THE
ALBERTA ELECTORAL DIVISIONS ACT, 2003

City of Fort McMurray

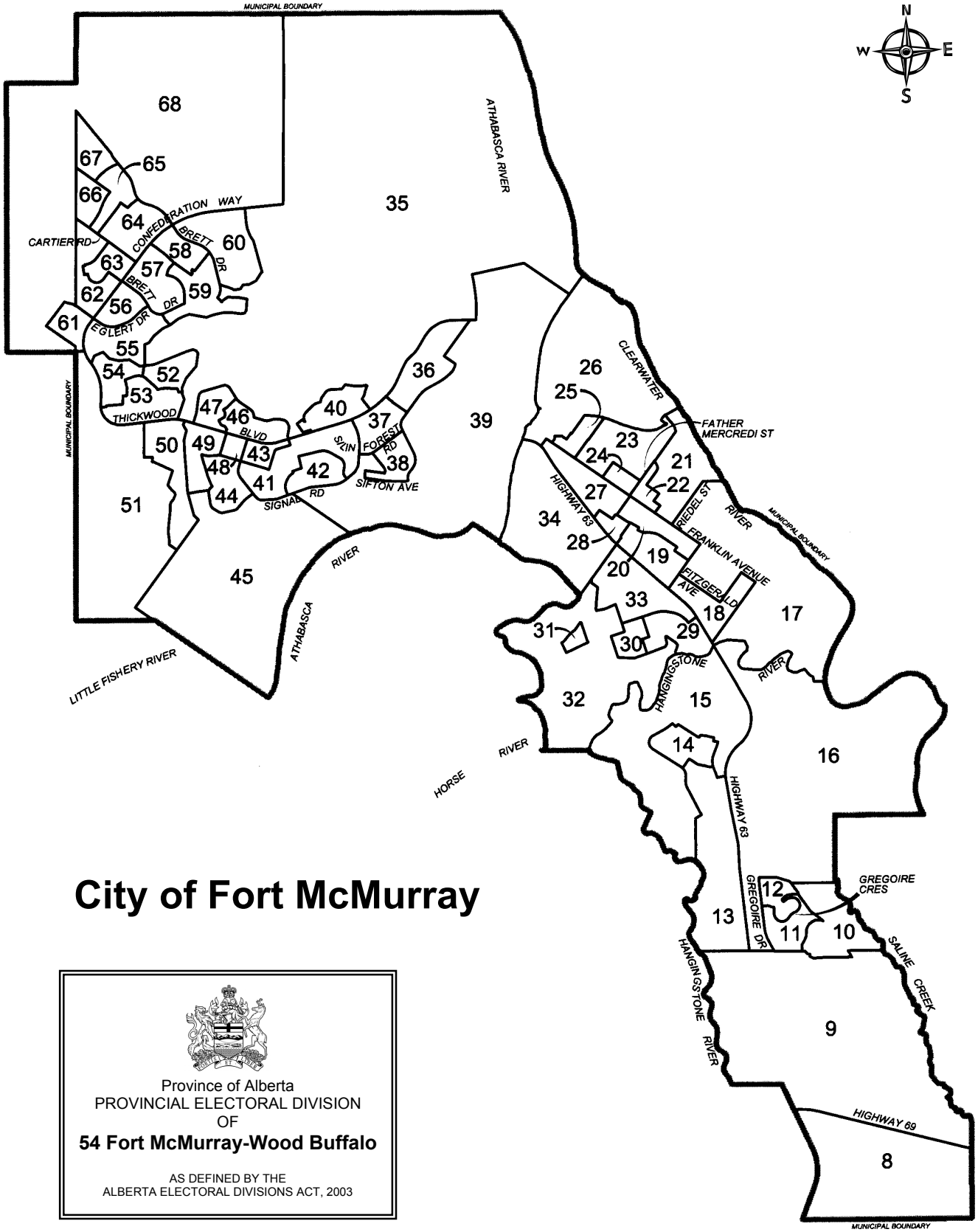

City of Fort McMurray

Province of Alberta
PROVINCIAL ELECTORAL DIVISION
OF
54 Fort McMurray-Wood Buffalo

AS DEFINED BY THE
ALBERTA ELECTORAL DIVISIONS ACT, 2003

Electoral Division of Fort Saskatchewan-Vegreville
General Election Statement of Official Results - November 22, 2004

POLL NUMBER	NAME OF POLL	NAMES ON LIST	WES BUYARSKI NDP	BYRON KING AA	MARK R. PATTERSON SC	PETER SCHNEIDER LIB	ED STELMACH PC	V	S	D	R	% VOTER TURNOUT
1	Viking Rural	172	4	14	4	11	48	81	0	0	0	47.1
2	Lavoy & Rural	315	22	18	0	38	73	151	0	0	1	48.3
3	Vegreville Rural North	314	30	21	5	36	79	171	0	0	0	54.5
4	Vegreville Northwest	426	26	18	5	41	125	215	0	0	0	50.5
5	Vegreville Northeast	441	44	13	8	42	98	205	0	0	0	46.5
6	Vegreville North & Northeast	449	24	19	0	52	120	215	0	0	0	47.9
7	Vegreville East	261	24	13	2	35	35	109	0	0	0	41.8
8	Vegreville Central	277	17	14	0	23	68	122	0	0	0	44.0
9	Vegreville West Central	297	23	11	2	14	72	122	0	0	0	41.1
10	Vegreville West	370	18	11	4	51	90	174	0	0	0	47.0
11	Vegreville Southwest	334	22	10	4	40	69	145	0	0	0	43.4
12	Vegreville Southeast	391	26	15	12	49	93	195	0	0	0	49.9
13	Vegreville South	372	32	20	3	61	95	211	0	0	0	56.7
14	Vegreville Rural South	409	36	33	6	39	113	227	0	0	0	55.5
15	Bruce and Rural	374	23	17	5	22	82	149	0	0	0	39.8
16	Holden Rural	384	29	28	3	27	83	170	0	0	0	44.3
17	Holden	258	24	18	5	35	52	134	0	0	0	51.9
18	Ryley Rural	303	24	24	12	30	92	182	1	0	0	60.1
19	Ryley	336	26	28	11	38	66	169	0	0	1	50.6
20	Tofield Rural South	453	19	62	3	35	92	211	0	0	0	46.6
21	Ministik	571	26	28	8	46	87	195	0	0	1	34.3
22	Elk Island Park South	265	18	23	0	29	57	127	0	0	0	47.9
23	Tofield West	362	23	25	6	24	80	158	0	0	1	43.9
24	Tofield Central	441	37	44	11	31	95	218	0	0	0	49.4
25	Tofield East	422	15	56	6	48	121	246	2	0	0	58.3
26	Tofield Rural North	531	36	39	7	48	103	233	0	0	0	43.9
27	Mundare Rural South	390	27	23	4	29	95	178	0	0	0	45.6
28	Town of Mundare	497	27	21	6	61	131	246	0	0	0	49.5
29	Mundare Rural North	299	17	18	1	34	101	171	1	0	0	57.2
30	Elk Island Park East	359	27	28	5	45	69	174	0	0	0	48.5
31	Chipman & Rural	373	25	23	8	50	98	204	0	0	1	55.0
32	Bruderheim Rural	308	10	25	7	37	76	155	0	0	0	50.3
33	Bruderheim South & West	391	25	35	6	58	65	189	0	0	1	48.6
34	Bruderheim North & East	391	20	33	2	29	77	161	0	0	0	41.2
35	Lamont West	383	9	13	5	25	76	128	0	0	0	33.4
36	Lamont Central	335	24	14	4	34	81	157	1	0	0	46.9
37	Lamont East	439	17	19	12	48	128	224	0	0	0	51.0
38	Lamont Rural North, East & South	479	35	35	9	55	118	252	0	0	0	52.6
39	Andrew Rural South	231	12	16	6	34	58	126	0	0	1	55.0
40	Andrew	371	30	25	9	46	98	208	1	0	0	56.1
41	Andrew Rural North, East & West	301	32	20	4	38	82	176	0	0	0	58.5
42	Skaro District	321	18	15	6	33	86	158	0	0	0	49.2
43	Highway 15 North	125	13	12	3	13	37	78	0	0	0	62.4
44	John Paul II	420	22	14	11	47	86	180	0	0	1	43.1
45	John Paul II	341	19	9	3	32	41	104	0	0	0	30.5
46	Fort Junior High	388	16	13	2	58	67	156	0	0	1	40.5
47	Fort Junior High	302	13	6	0	41	42	102	1	0	0	33.8
48A	Fort Junior High	334	16	5	3	54	88	166	0	0	1	50.0
48B	Fort Junior High	338	9	5	4	50	76	144	0	0	0	42.6
49	John Paul II	352	20	12	5	53	84	174	0	0	0	49.4
50	John Paul II	296	14	18	2	31	63	128	0	0	1	43.6
51	John Paul II	348	20	16	2	86	92	216	2	0	3	62.9
52	Rudolph Hennig	327	21	19	4	49	67	160	1	1	0	49.2
53	Rudolph Hennig	385	27	12	8	56	72	175	0	0	0	45.5
54	Rudolph Hennig	327	25	7	5	46	69	152	0	0	0	46.5
55	Rudolph Hennig	543	31	13	6	39	78	167	0	0	0	30.8
56	Pope John	312	21	14	5	47	70	157	0	0	0	50.3
57	Pope John	388	22	18	4	52	81	177	2	0	2	46.1

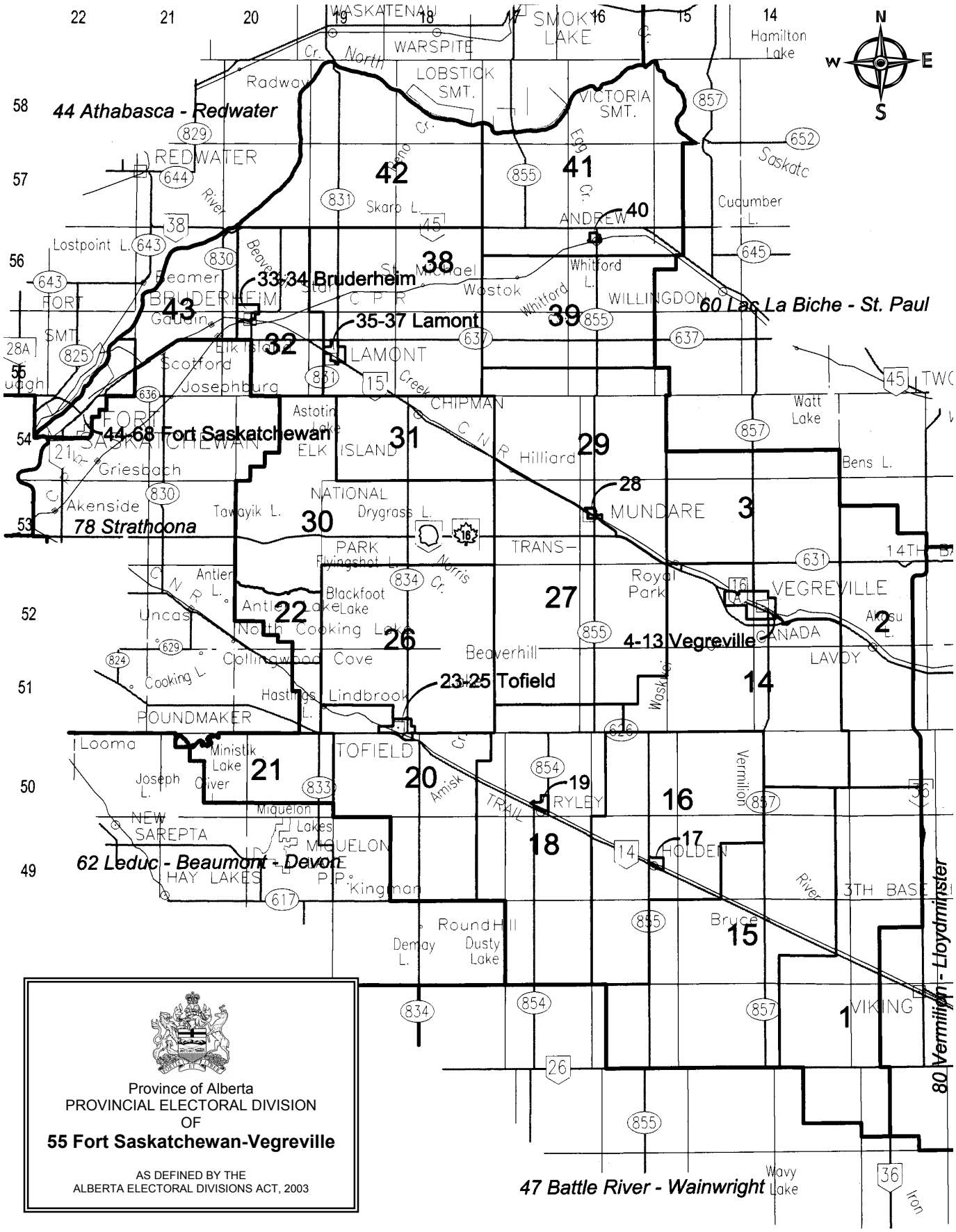
44 Athabasca - Redwater
33-34 Bruderheim
35-37 Lamont
60 Lac La Biche - St. Paul
44-68 Fort Saskatchewan
78 Strathcona
4-13 Vegreville
23-25 Tofield
62 Leduc - Beaumont - Devon
47 Battle River - Wainwright
80 Vermilion - Lloydminster
N
S
E
W
REDWATER
BRUDERHEIM
LAMONT
FORT SASKATCHEWAN
MUNDARE
VEGREVILLE
TOFIELD
RYLEY
HOLDEN
VIKING
WILLINGDON
ANDREW
CHIPMAN
ELK ISLAND
NATIONAL PARK
TRANS-CANADA
LAVOY
POUNDMAKER
NEW SAREPTA
MIQUELON LAKES
HAY LAKES P.P.
WARSPITE
LOBSTICK SMT.
VICTORIA SMT.
SMOKY LAKE
WASKATENAU
Radway
Skaro L.
Lostpoint L.
Beaver
Star
Wostok
Whitford L.
Whitford
Cucumber L.
Hamilton Lake
Saskatc
Gaudin
Elk Island
Scotford
Josephburg
Astotin Lake
Griesbach
Akenside
Tawayik L.
Drygrass L.
Flyingshot L.
Norris Cr.
Hilliard
Watt Lake
Bens L.
Royal Park
Antler L.
Blackfoot Lake
Uncas
North Cooking Lake
Cooking L.
Collingwood Cove
Beaverhill
Hastings L.
Lindbrook
Waskiu
Looma
Ministik Lake
Joseph L.
Oliver
Miquelon Lakes
Amisk
TRAIL
Vermilion
Kingman
Round Hill
Demay L.
Dusty Lake
Bruce
Wavy Lake
Iron
River
North
Creek
Cr.
Egg Cr.
Beaver
Saskatc
14TH BA
3TH BASE
Province of Alberta
PROVINCIAL ELECTORAL DIVISION
OF
55 Fort Saskatchewan-Vegreville
AS DEFINED BY THE
ALBERTA ELECTORAL DIVISIONS ACT, 2003

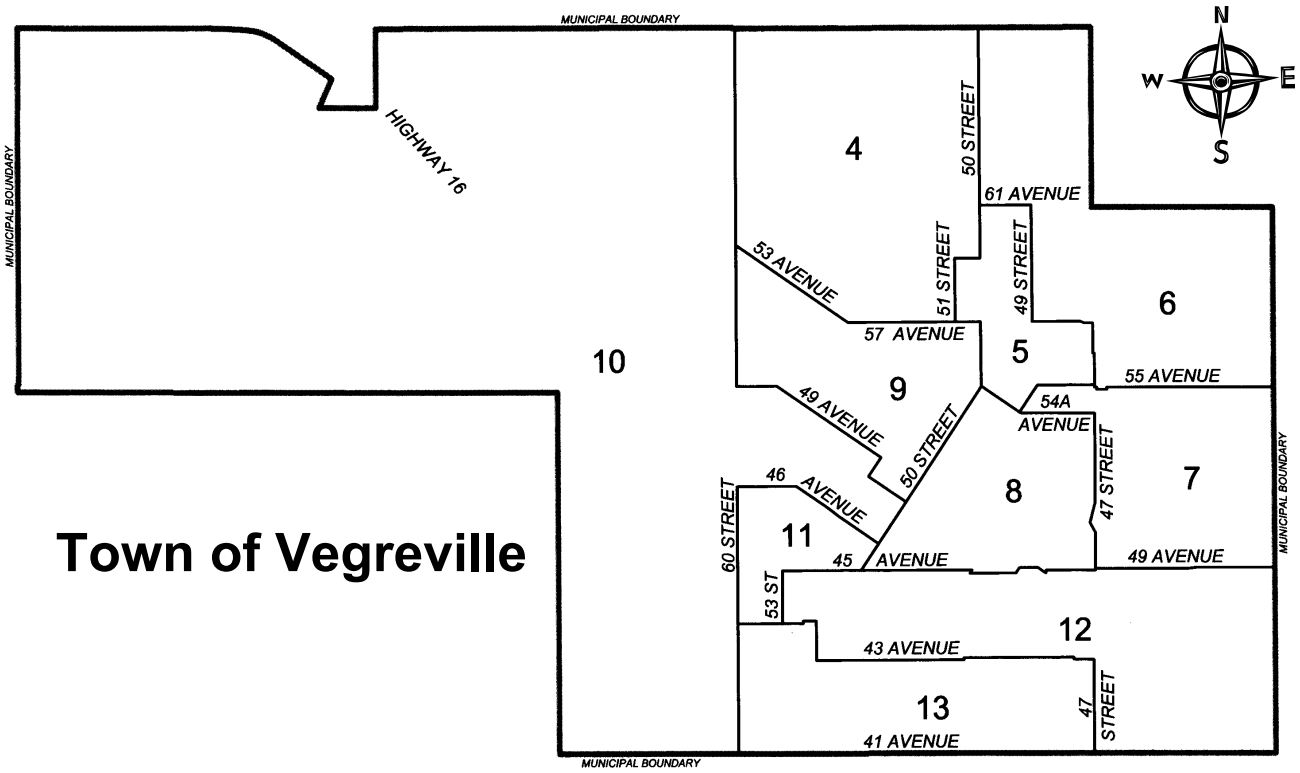

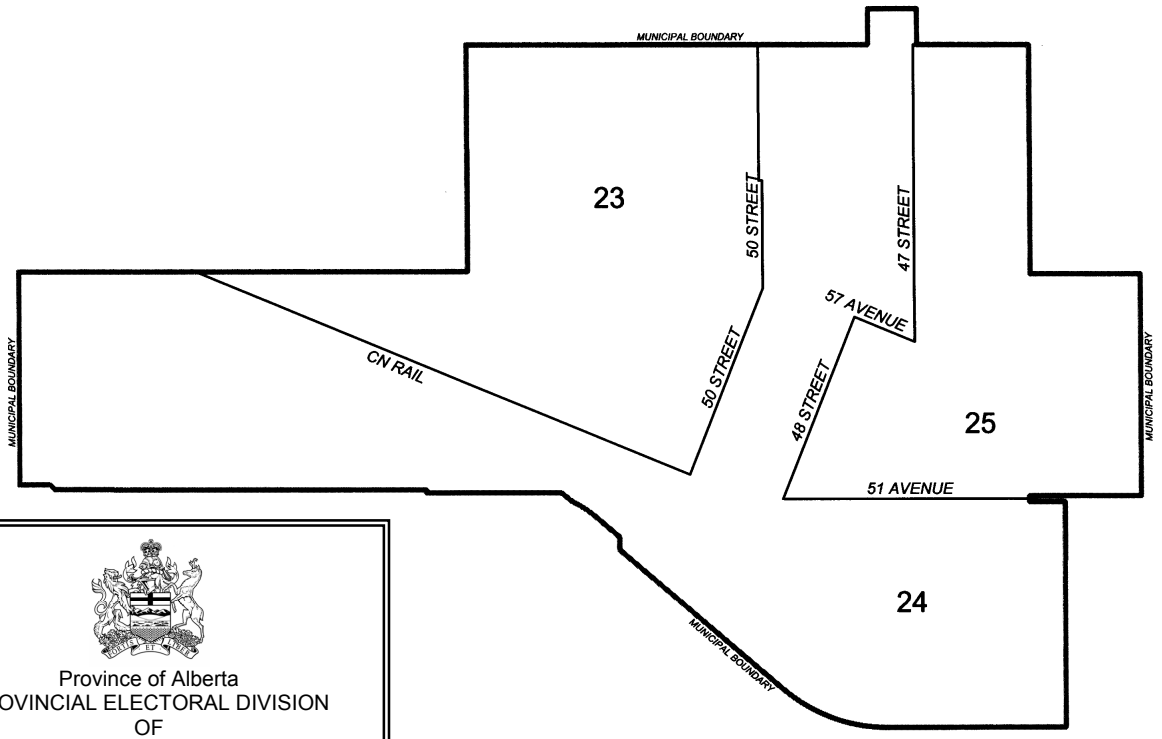

Province of Alberta
PROVINCIAL ELECTORAL DIVISION
OF
55 Fort Saskatchewan-Vegreville

AS DEFINED BY THE
ALBERTA ELECTORAL DIVISIONS ACT, 2003

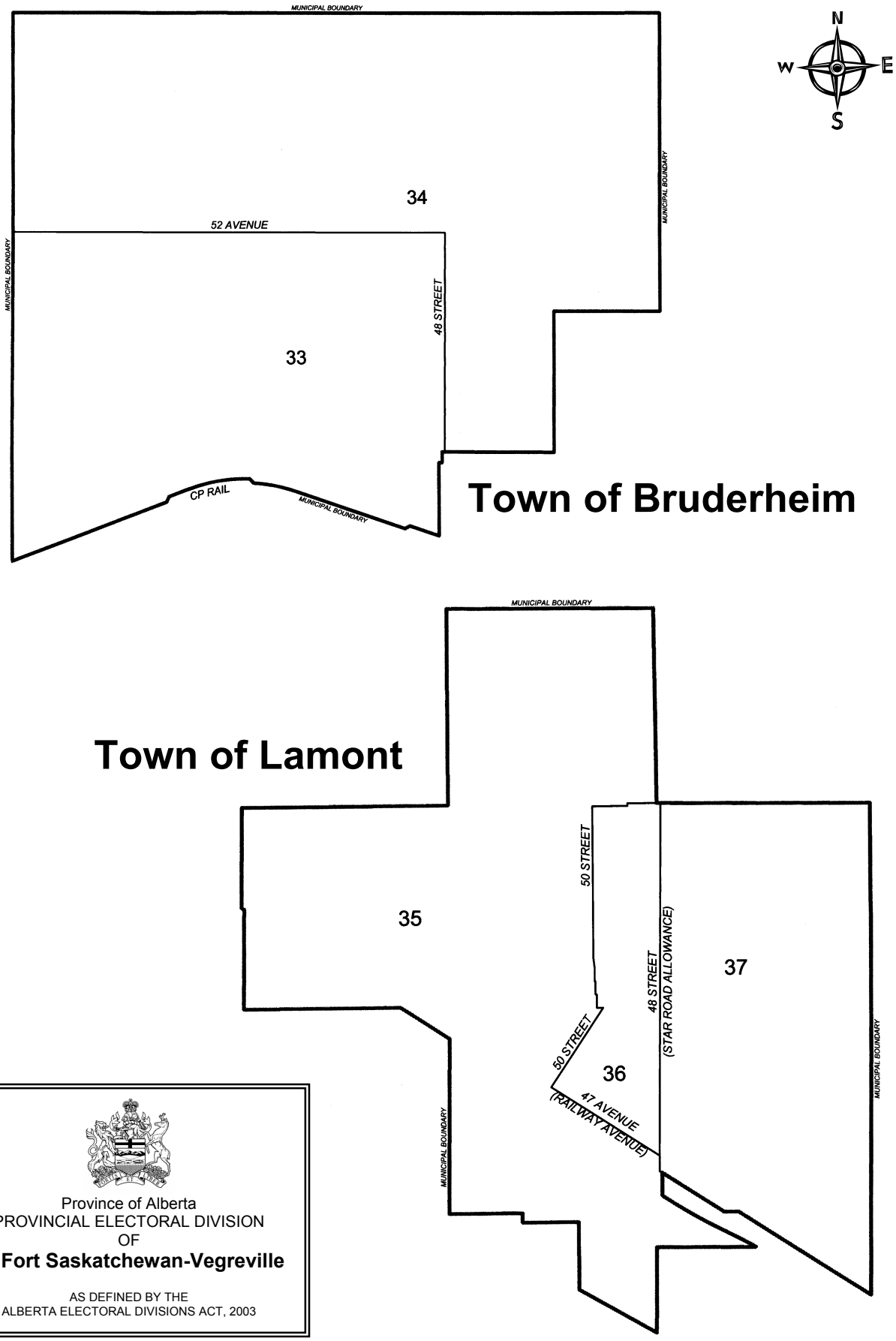

Province of Alberta
PROVINCIAL ELECTORAL DIVISION
OF
55 Fort Saskatchewan-Vegreville

AS DEFINED BY THE
ALBERTA ELECTORAL DIVISIONS ACT, 2003

Electoral Division of Fort Saskatchewan-Vegreville
General Election Statement of Official Results - November 22, 2004

POLL NUMBER	NAME OF POLL	NAMES ON LIST	WES BUYARSKI NDP	BYRON KING AA	MARK R. PATTERSON SC	PETER SCHNEIDER LIB	ED STELMACH PC	V	S	D	R	% VOTER TURNOUT
58	Pope John	285	19	11	3	39	69	141	0	0	0	49.5
59	Pope John	389	21	11	2	69	87	190	0	0	0	48.8
60	Pope John	289	13	15	5	47	61	141	0	0	0	48.8
61	James Mowat	360	21	15	3	40	60	139	1	0	0	38.6
62	James Mowat	355	14	15	5	51	90	175	3	0	0	49.3
63	James Mowat	293	10	23	3	35	39	110	0	0	0	37.5
64	James Mowat	369	21	15	5	64	83	188	0	0	0	50.9
65	Westpark	481	22	17	3	82	140	264	1	0	0	54.9
66	Westpark	284	15	3	1	41	69	129	0	0	0	45.4
67	Westpark	423	29	18	4	73	99	223	0	0	1	53.0
68	Westpark	381	23	14	3	37	68	145	2	0	0	38.1
69	Advance-Tofield	0	14	18	3	9	40	84	0	0	0	
70	Advance-Vegreville	0	28	11	13	44	117	213	0	0	0	
71	Advance-Fort Saskatchewan	0	26	20	10	74	114	244	0	0	2	
72	Mobile-Fort Saskatchewan	0	12	6	5	16	49	88	0	1	3	
73	Mobile-Andrew/Lamont	0	5	1	6	16	57	85	0	0	2	
74	Mobile-Mundare	0	2	1	0	18	34	55	0	0	1	
75	Mobile-Holden/Tofield	0	6	4	4	11	55	80	0	0	0	
76	Mobile-Vegreville	0	14	8	8	16	71	117	0	0	1	
77	Special Ballot	0	6	7	0	23	18	54	0	0	0	
	TOTAL	**24,831**	**1,633**	**1,411**	**379**	**3,160**	**6,160**	**12,743**	**19**	**2**	**26**	**51.4**

V=Valid Ballots **S=Spoiled Ballots** **D=Declined Ballots** **R=Rejected Ballots**

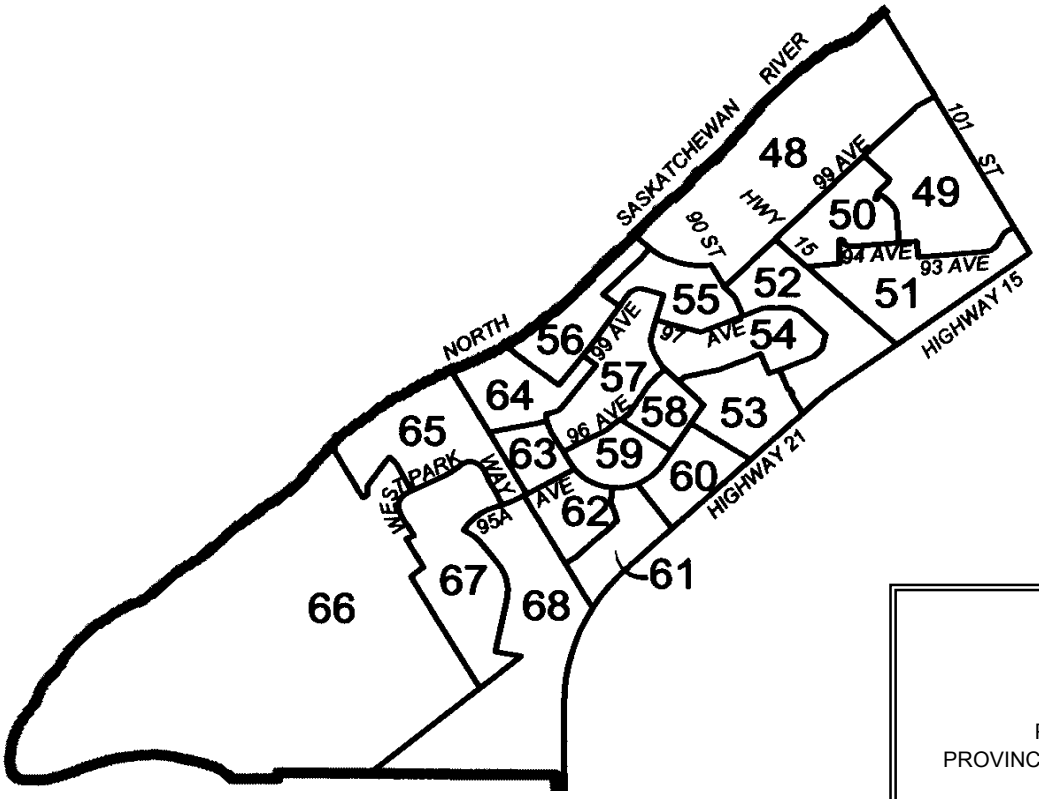



City of Fort Saskatchewan

Province of Alberta
PROVINCIAL ELECTORAL DIVISION
OF
55 Fort Saskatchewan-Vegreville

AS DEFINED BY THE
ALBERTA ELECTORAL DIVISIONS ACT, 2003

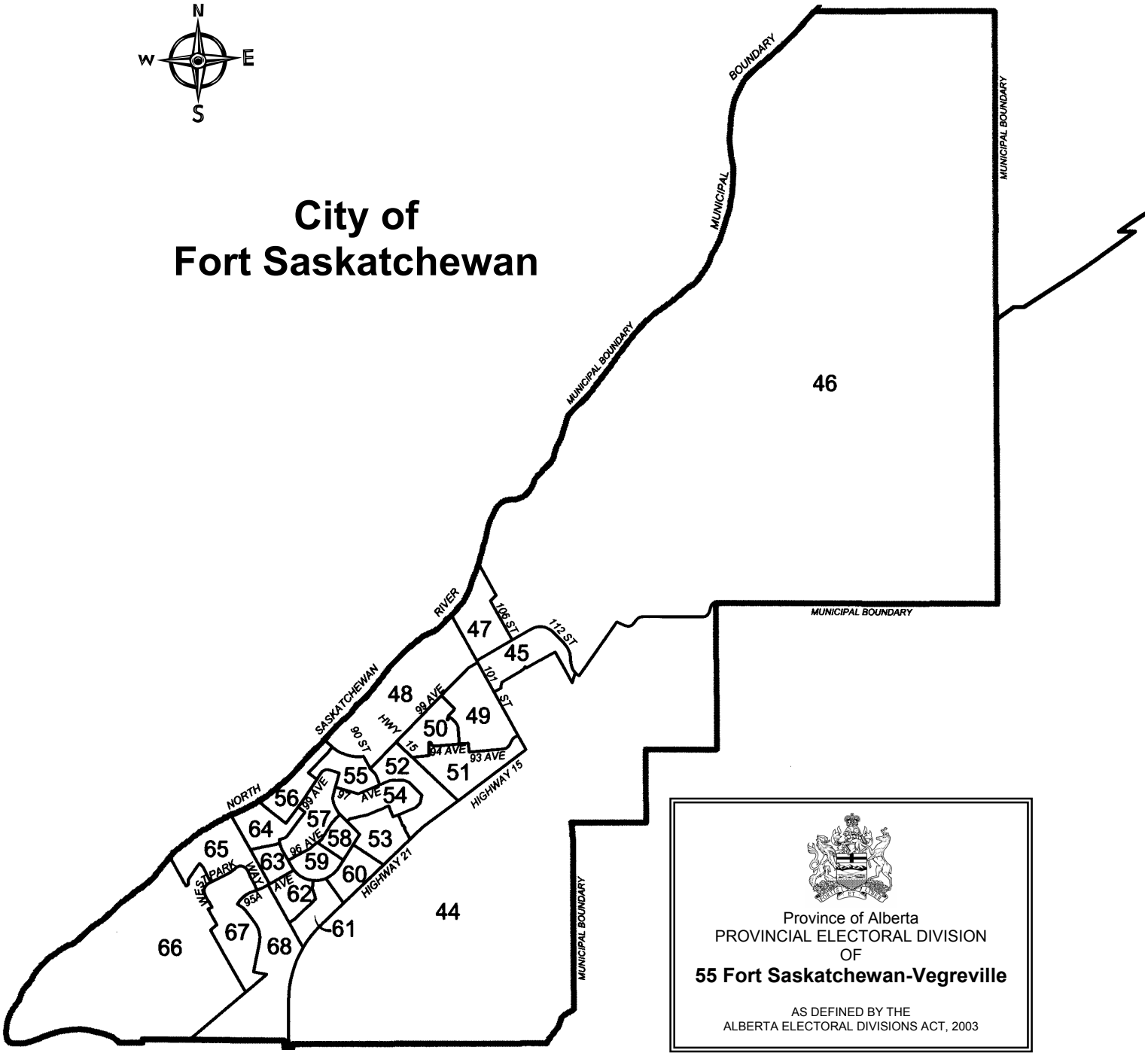
N
W
E
S
City of
Fort Saskatchewan
MUNICIPAL BOUNDARY
MUNICIPAL BOUNDARY
MUNICIPAL BOUNDARY
MUNICIPAL BOUNDARY
MUNICIPAL BOUNDARY
NORTH SASKATCHEWAN RIVER
HIGHWAY 15
HIGHWAY 21
99 AVE
94 AVE
93 AVE
97 AVE
96 AVE
95A AVE
90 ST
101 ST
108 ST
112 ST
WEST PARK WAY
46
47
45
48
49
50
51
52
53
54
55
56
57
58
59
60
61
62
63
64
65
66
67
68
44
Province of Alberta
PROVINCIAL ELECTORAL DIVISION
OF
55 Fort Saskatchewan-Vegreville
AS DEFINED BY THE
ALBERTA ELECTORAL DIVISIONS ACT, 2003

Electoral Division of Grande Prairie-Smoky
General Election Statement of Official Results - November 22, 2004

POLL NUMBER	NAME OF POLL	NAMES ON LIST	MEL KNIGHT PC	NEIL PEACOCK LIB	HANK RAHN AA	GEORGINA SZOKE NDP	V	S	D	R	% VOTER TURNOUT
1	Fox Creek South	232	29	16	8	12	65	0	0	0	28.0
2	Fox Creek Central	417	73	12	15	15	115	2	0	0	27.6
3	Fox Creek Northeast	232	73	24	22	6	125	1	0	0	53.9
4	Fox Creek Northwest	269	57	18	4	8	87	0	0	0	32.3
5	Little Smoky	381	85	42	33	21	181	0	0	1	47.8
6	Valleyview South	305	89	27	19	1	136	0	1	0	44.9
7	Sunset House/Sweathouse	271	50	30	21	13	114	0	0	0	42.1
8	Town of Valleyview Northwest	328	75	39	14	14	142	1	0	0	43.3
9	Town of Valleyview Northeast	338	89	40	10	17	156	0	0	0	46.2
10	Town of Valleyview Southeast	272	76	11	11	11	109	0	0	0	40.1
11	Valleyview Rural North	373	128	37	9	11	185	0	0	1	49.9
12	New Fish Creek	266	70	24	14	4	112	1	0	0	42.1
13	Calais North	440	73	14	1	5	93	1	0	0	21.1
14	Calais South	225	63	13	0	0	76	0	0	1	34.2
15	Sturgeon/Clarkson	178	34	28	6	8	76	0	0	0	42.7
16	Crooked Creek	353	29	25	6	10	70	0	0	0	19.8
17	Debolt	237	57	28	24	10	119	1	0	0	50.2
18	Goodwin	125	39	13	4	5	61	0	0	0	48.8
19	North Debolt	180	40	17	4	9	70	0	0	0	38.9
20	Bezanson	424	137	38	12	16	203	0	0	0	47.9
21	Crystal Creek	298	66	21	9	7	103	0	0	0	34.6
22	Bad Heart/Teepee Creek	500	155	34	13	10	212	0	1	0	42.6
23	Sexsmith Rural North	498	100	42	22	20	184	0	0	0	36.9
24	Sexsmith Rural South	409	101	56	17	18	192	0	0	0	46.9
25	Town of Sexsmith East	402	94	35	11	5	145	0	0	0	36.1
26	Town of Sexsmith West	338	60	18	8	11	97	0	0	1	29.0
27	Town of Sexsmith North	301	64	16	12	3	95	0	0	0	31.6
28	Clairmont Rural	354	82	35	13	12	142	1	0	2	40.7
29	Clairmont NW	396	41	13	5	13	72	0	0	0	18.2
30	Clairmont North	313	57	23	8	8	96	0	0	0	30.7
31	Clairmont South	179	31	16	8	5	60	0	0	0	33.5
32	Five Mile	486	60	33	14	8	115	0	0	0	23.7
33	Pinevalley	420	103	42	13	11	169	0	0	0	40.2
34	Mobile Parks	167	24	13	2	12	51	0	0	0	30.5
35	Royal Oaks North	257	40	21	4	7	72	0	0	0	28.0
36	Royal Oaks	365	52	12	13	3	80	0	0	0	21.9
37	Scenic Ridge	376	45	22	4	5	76	0	0	0	20.2
38/40	Lakeland/Crystal Estates West	239	42	21	3	6	72	0	0	2	31.0
39	Centennial Park	313	45	37	7	11	100	3	0	0	31.9
41	Crystal Estates North	203	29	19	3	2	53	0	0	0	26.1
42	Crystal Village	248	32	19	9	3	63	0	0	1	25.8
43	Crystal Ridge Road Southeast	270	28	10	1	8	47	0	0	0	17.4
44	Crystal Ridge	400	71	48	10	4	133	0	1	0	33.5
45	Crystal Lake	426	56	38	5	11	110	0	0	0	25.8
46	Crystal Lake Estates	223	36	23	6	6	71	0	0	0	31.8
47	Crystal Estates South	373	84	34	9	10	137	0	0	0	36.7
48/50	Westgate West/Westgate	418	8	7	5	4	24	0	0	0	5.7
49A	Westgate North	271	4	3	0	2	9	0	0	0	3.3
49B	Westgate North	262	5	1	1	3	10	0	0	0	3.8
51	College Park/Gateway	183	11	10	2	13	36	0	0	0	19.7
52	Leisure Centre	481	84	57	19	31	191	0	0	0	39.7
53	Harry Balfour	330	41	25	6	9	81	1	0	0	24.5
54	Avondale	327	26	28	7	12	73	1	0	1	22.6
55	Avondale/VLA	398	44	26	9	19	98	3	0	1	24.9
56	Bear Creek East	210	12	12	4	7	35	1	0	0	16.7
57	Montrose/Bear Creek	268	49	34	2	12	97	0	0	0	36.2
58	St. Clements	403	48	37	13	12	110	0	0	0	27.3
59	Mountview/Summit	529	85	50	14	13	162	0	0	0	30.6

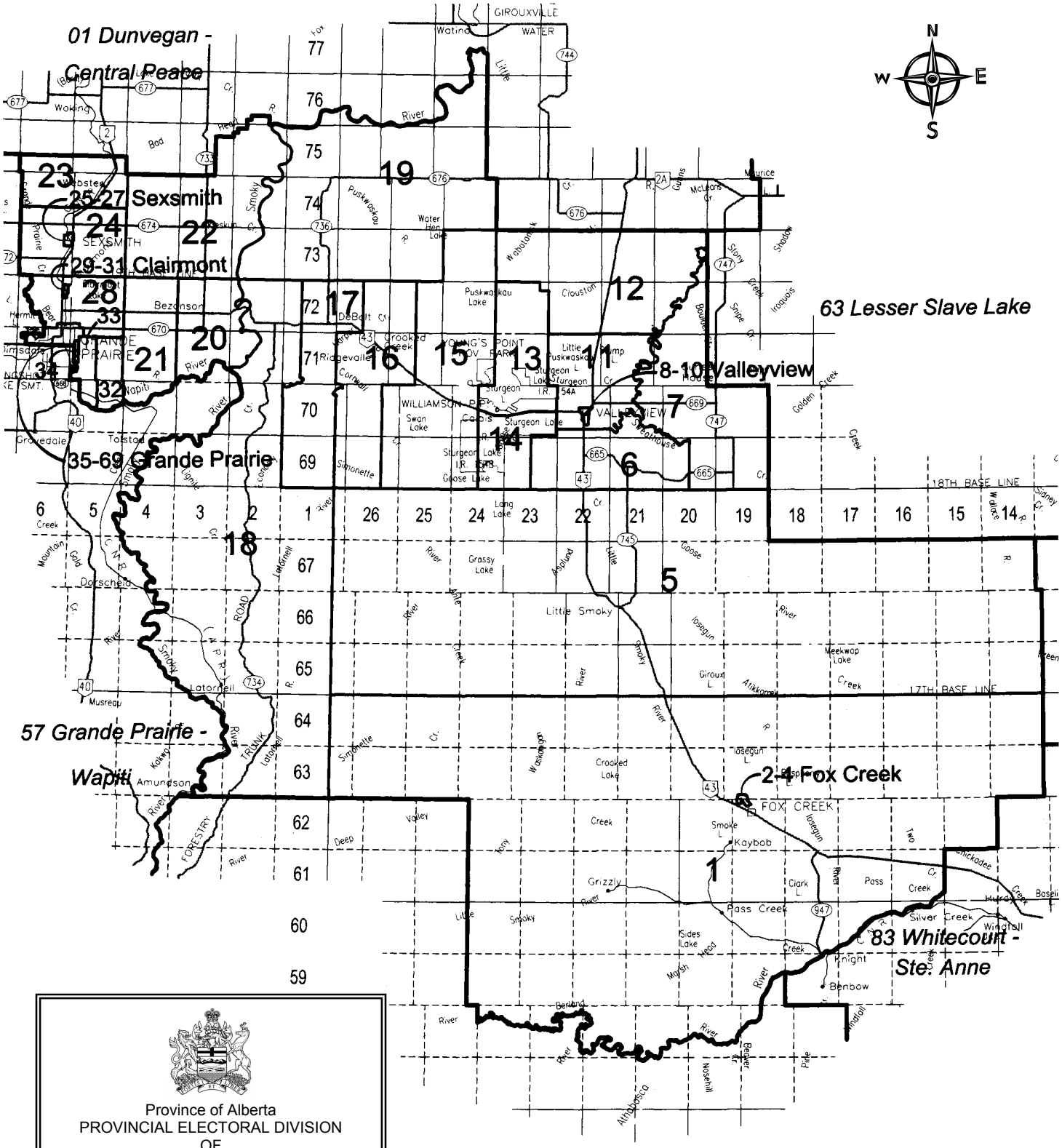

Province of Alberta
PROVINCIAL ELECTORAL DIVISION
OF
56 Grande Prairie-Smoky

AS DEFINED BY THE
ALBERTA ELECTORAL DIVISIONS ACT, 2003

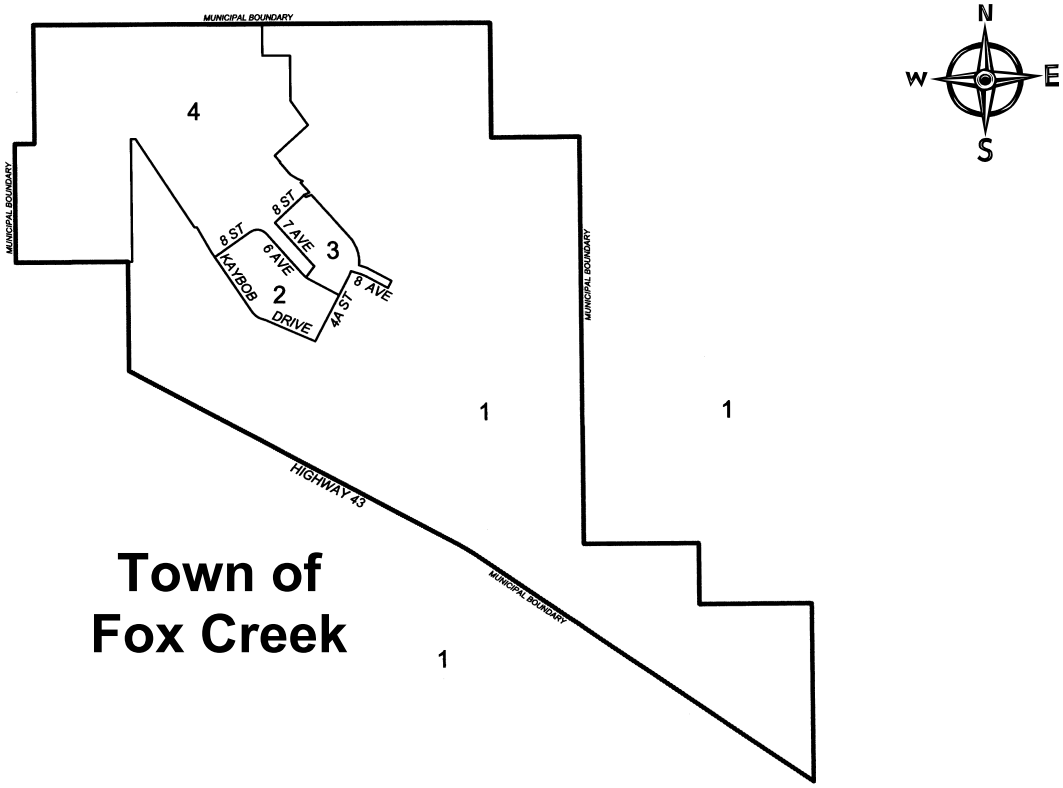

Town of Fox Creek

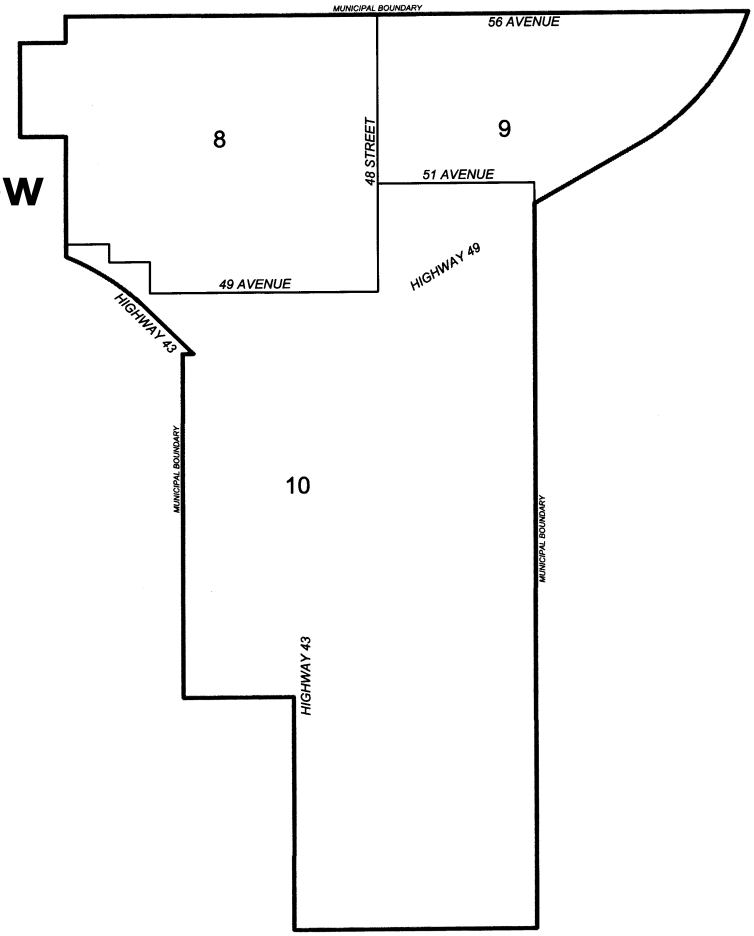

Town of Valleyview

Province of Alberta
PROVINCIAL ELECTORAL DIVISION
OF
56 Grande Prairie-Smoky

AS DEFINED BY THE
ALBERTA ELECTORAL DIVISIONS ACT, 2003



Town of Sexsmith

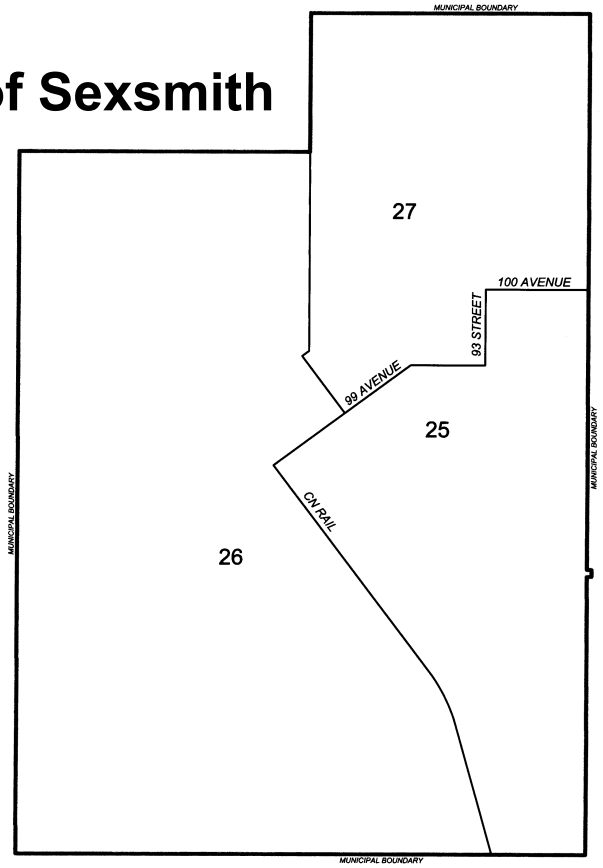

Hamlet of Clairmont

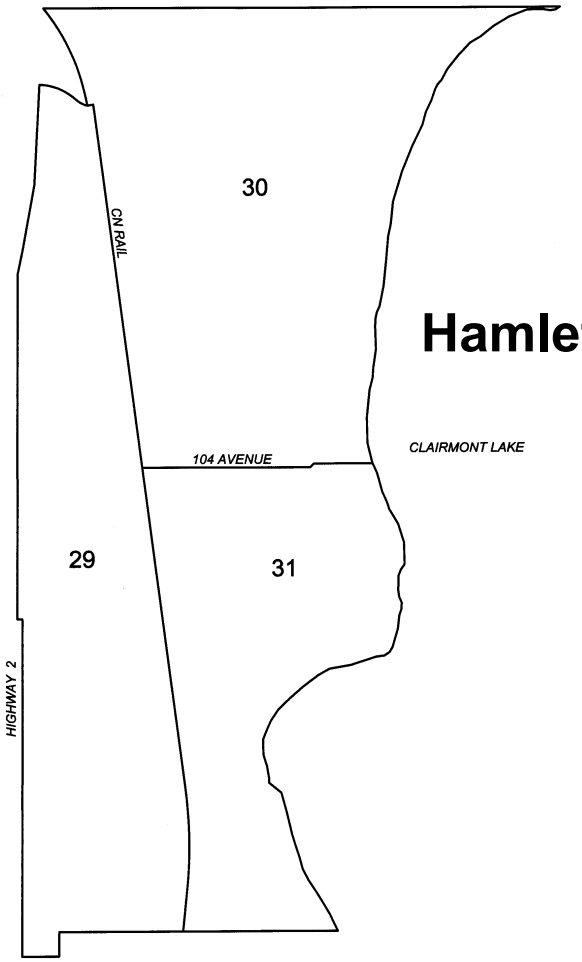

Province of Alberta
PROVINCIAL ELECTORAL DIVISION
OF
56 Grande Prairie-Smoky

AS DEFINED BY THE
ALBERTA ELECTORAL DIVISIONS ACT, 2003

Electoral Division of Grande Prairie-Smoky
General Election Statement of Official Results - November 22, 2004

POLL NUMBER	NAME OF POLL	NAMES ON LIST	MEL KNIGHT PC	NEIL PEACOCK LIB	HANK RAHN AA	GEORGINA SZOKE NDP	V	S	D	R	% VOTER TURNOUT
60	Mountview South	260	37	40	8	22	107	0	0	1	41.5
61	Crystal Heights West	322	51	31	11	3	96	0	0	3	30.7
62	Crystal Heights	265	48	17	6	4	75	0	0	0	28.3
63	Hillcrest	362	40	28	7	8	83	0	0	0	22.9
64	Hillside	322	54	19	3	8	84	0	0	1	26.4
65	Hillside South	298	17	7	1	1	26	0	0	0	8.7
66	Hillside East	396	59	35	5	14	113	0	0	1	28.8
67	Ivy Lake West	381	73	52	15	11	151	0	0	0	39.6
68	Crystal Heights South	403	89	35	7	11	142	0	0	0	35.2
69	Ivy Lake Estates	394	62	39	13	16	130	1	0	0	33.0
70	Advance-Fox Creek	0	20	6	2	2	30	0	0	0	
71	Advance-Sexsmith	0	19	9	3	9	40	0	0	0	
72	Advance-Grande Prairie	0	109	54	19	10	192	0	0	0	
73	Advance-Valleyview	0	101	32	16	11	160	0	0	0	
74	Mobile-Mackenzie/QE11 Hospital	0	22	11	7	5	45	0	0	1	
75	Mobile-Aurora/Dieppe/Pioneer	0	55	19	2	9	85	1	0	0	
76	Mobile-GP Care Ctr/James/Heritage/The Gardens	0	88	29	9	20	146	0	0	4	
77	Mobile-Red Willow/Valleyview Health Ctr	0	13	4	2	3	22	0	0	0	
78	Special Ballot	0	31	11	1	5	48	0	0	0	
	TOTAL	**22,083**	**4,369**	**1,965**	**685**	**724**	**7,743**	**19**	**3**	**22**	**35.2**

V=Valid Ballots S=Spoiled Ballots D=Declined Ballots R=Rejected Ballots

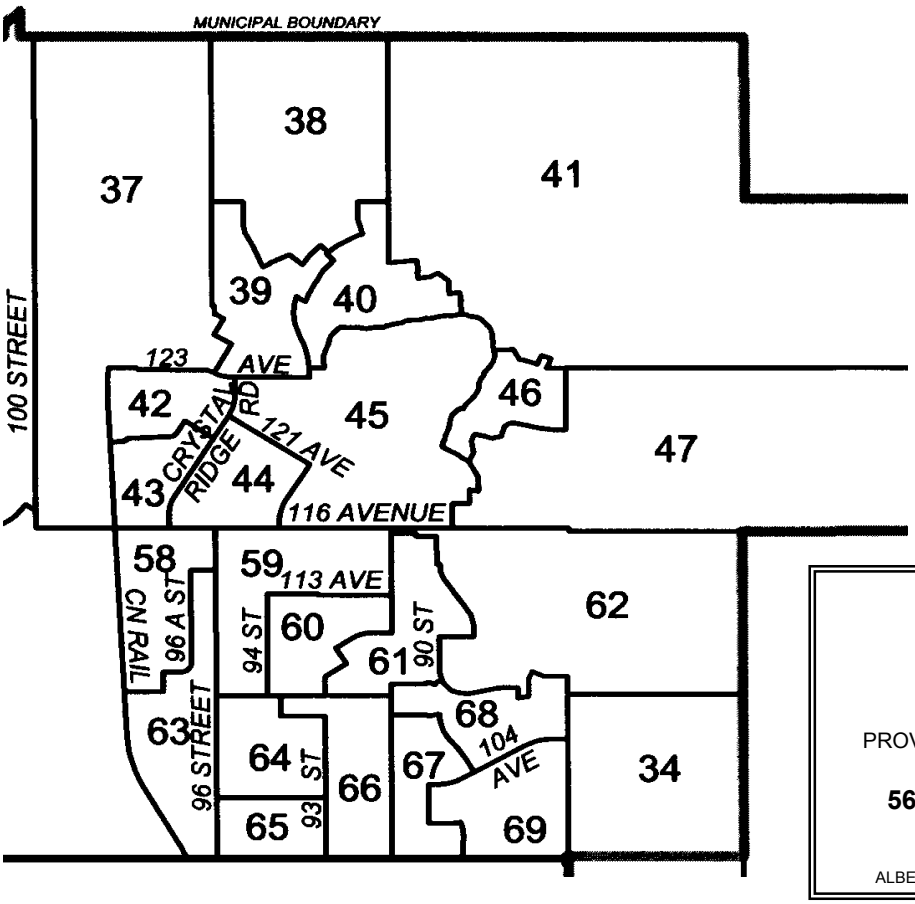



Province of Alberta
PROVINCIAL ELECTORAL DIVISION
OF
56 Grande Prairie-Smoky

AS DEFINED BY THE
ALBERTA ELECTORAL DIVISIONS ACT, 2003

City of Grande Prairie

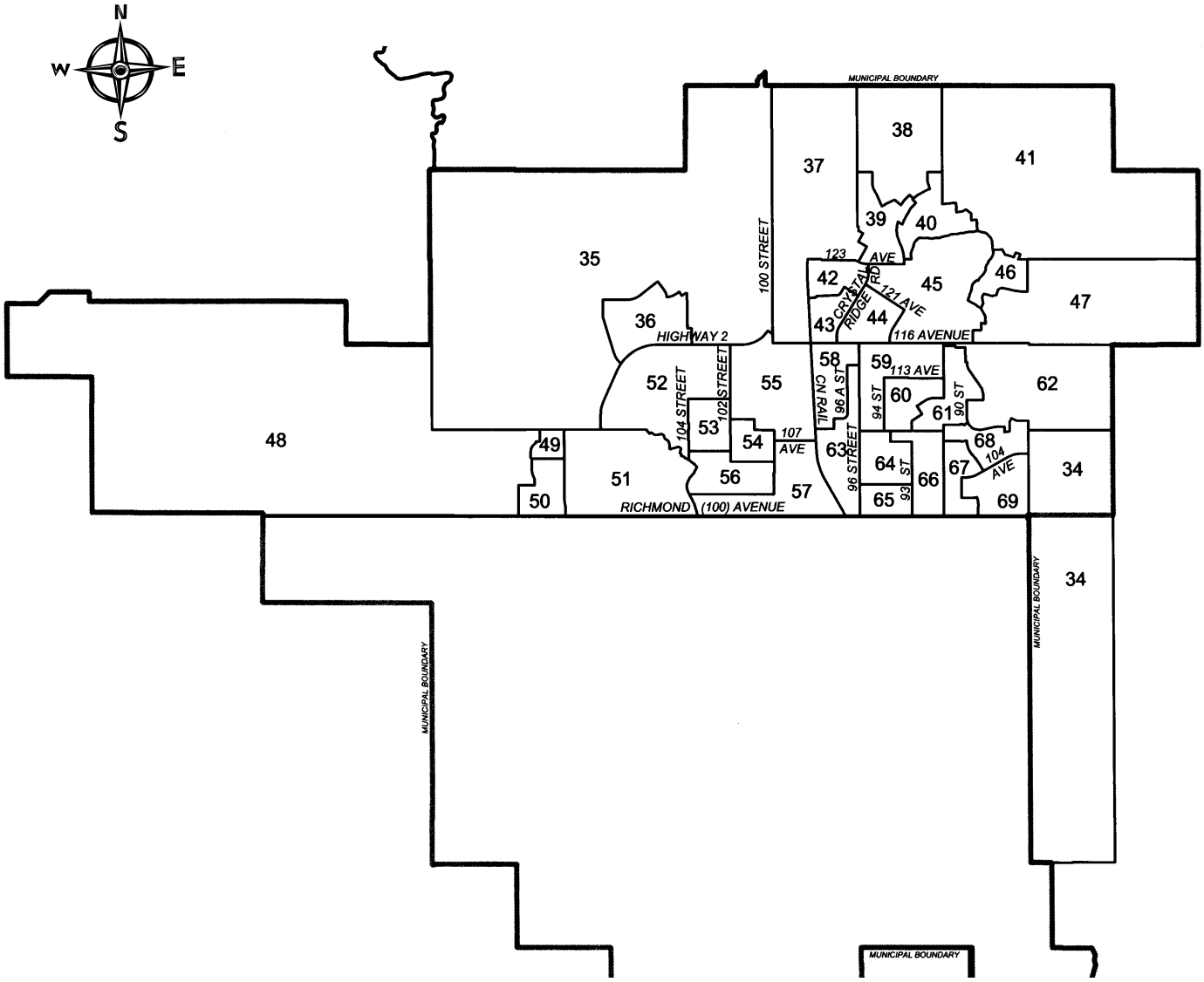

Town of Grande Prairie

Province of Alberta
PROVINCIAL ELECTORAL DIVISION
OF
56 Grande Prairie-Smoky

AS DEFINED BY THE
ALBERTA ELECTORAL DIVISIONS ACT, 2003

Electoral Division of Grande Prairie-Wapiti
General Election Statement of Official Results - November 22, 2004

POLL NUMBER	NAME OF POLL	NAMES ON LIST	GORDON GRAYDON PC	JOHN HILTON-O'BRIEN AA	JERRY MACDONALD NDP	CIBYLLA RAKESTRAW LIB	ALLAN WEBBER AG	V	S	D	R	% VOTER TURNOUT
1	Demmitt	160	44	5	7	9	3	68	0	0	1	43.1
2	Lynnburn	288	44	2	2	6	2	56	0	0	0	19.4
3A	Hythe	335	117	13	21	24	5	180	0	0	0	53.7
3B	Hythe	279	87	6	7	16	4	120	1	0	2	43.7
4	Valhalla Centre	447	110	20	15	20	9	174	0	0	1	39.1
5	Laglace	336	97	16	18	27	8	166	0	0	1	49.7
6	Buffalo Lake	221	65	9	6	10	3	93	0	0	0	42.1
7	Bear Lake	516	94	8	13	44	8	167	1	0	0	32.4
8	Wembley North Rural	339	51	11	20	30	4	116	0	0	0	34.2
9	Beaverlodge Rural	525	118	19	22	23	10	192	0	0	0	36.6
10	Beaverlodge West	347	83	6	20	26	5	140	0	0	2	40.9
11	Beaverlodge East	536	116	20	18	37	7	198	0	0	1	37.1
12	Beaverlodge South	423	86	13	35	37	4	175	0	0	0	41.4
13	Goodfare	223	64	26	4	13	12	119	0	0	1	53.8
14	Rio Grande	189	56	6	5	7	6	80	0	0	0	42.3
15	Halcourt	191	58	8	5	4	4	79	1	0	0	41.4
16	Elmworth	260	64	13	8	17	5	107	0	0	0	41.2
17	South Wapiti	304	66	23	11	17	7	124	0	0	0	40.8
18	Wembley South Rural	342	76	19	14	31	8	148	0	0	0	43.3
19	Wembley West	289	67	13	16	12	4	112	1	0	0	38.8
20	Wembley East	186	73	10	13	15	8	119	0	0	0	64.0
21	Dimsdale	344	115	15	9	30	18	187	0	0	0	54.4
22	Grovedale	434	94	19	16	23	11	163	1	0	0	37.6
23	Grande Prairie Southwest	483	124	9	4	24	5	166	0	0	1	34.6
24	Silverpointe	331	33	3	5	7	2	50	0	0	0	15.1
25	Grande Prairie Southeast Rural	256	71	4	4	15	3	97	0	0	0	37.9
26	Wedgewood North	390	93	7	9	46	0	155	0	0	0	39.7
27	Richmond Avenue South	332	38	5	21	39	7	110	0	0	0	33.1
28	Rutherford House	344	34	2	4	15	3	58	0	0	0	16.9
29	Vista Village	326	23	3	5	23	1	55	0	0	0	16.9
30	Smith	343	48	8	23	32	1	112	0	0	0	32.7
31	Swanavon East	441	103	6	22	29	6	166	0	0	1	37.9
32/33	Parkside/Highland Square	395	71	10	39	42	13	175	0	0	0	44.3
34	Swanavon West	386	74	12	32	45	16	179	0	0	0	46.4
35	Highland Court	322	76	3	9	24	2	114	0	0	0	35.4
36	St. Gerard South	372	77	10	28	41	1	157	1	0	0	42.2
37	Patterson Village	395	37	1	8	21	0	67	0	0	0	17.0
38	Ranchlands	288	16	2	4	8	0	30	0	0	1	10.8
39	Patterson Northwest	309	49	9	11	21	7	97	0	0	0	31.4
40	Coachman Village	279	41	3	11	16	6	77	0	0	0	27.6
41	Mission Heights East	409	69	6	27	46	15	163	0	0	1	40.1
42	Mission Park	498	82	3	12	34	5	136	1	0	0	27.3
43	Kateri	412	70	5	15	33	3	126	0	0	0	30.6
44	Mission Estates	333	71	5	22	39	6	143	0	0	0	42.9
45	Prairie Road	383	42	12	13	21	4	92	0	0	0	24.0
46	Alexander Forbes	330	40	6	9	30	3	88	0	0	0	26.7
47	St. Pat's	386	42	2	13	26	5	88	0	0	0	22.8
48	Village Green	213	15	0	12	8	0	35	0	0	0	16.4
49	Wild Rose	459	70	5	34	34	5	148	0	0	2	32.7
50	Cornerstone	444	70	6	25	40	6	147	0	0	0	33.1
51	Patterson South	365	59	4	20	29	11	123	0	0	0	33.7
52	Patterson Central	306	39	1	19	21	2	82	1	0	0	26.8
53	Patterson Southwest	265	47	8	14	25	4	98	1	0	0	37.0
54	Montrose	336	55	11	13	30	3	112	0	0	0	33.3
55	Aspen Grove	297	86	4	21	41	7	159	1	0	0	53.5
56	Country Club East	404	58	9	42	47	4	160	1	0	0	39.6
57	Countryside Southwest	297	29	6	15	22	4	76	0	0	1	25.9
58	Countryside Southeast	322	37	4	5	25	4	75	0	0	0	23.3

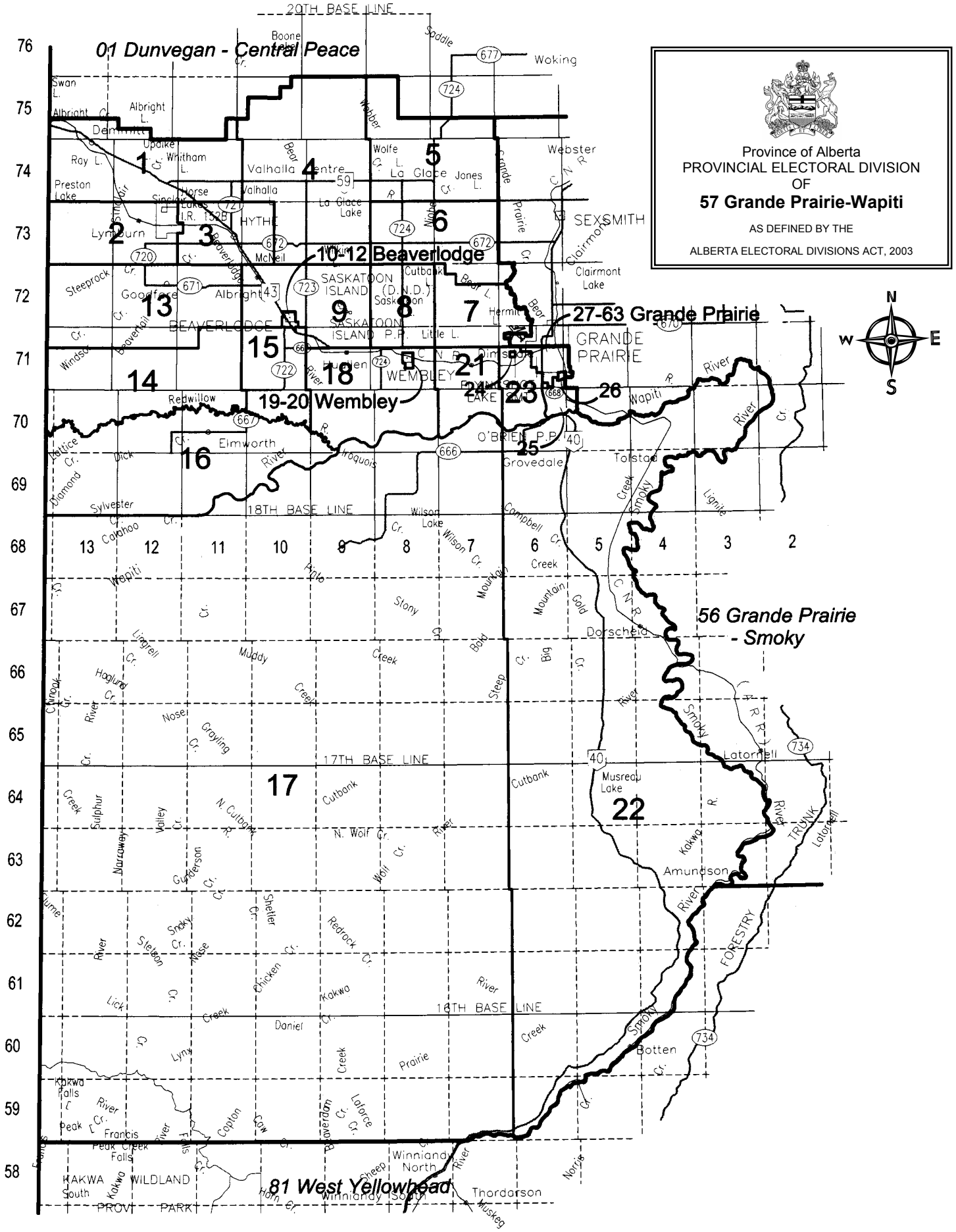
Province of Alberta
PROVINCIAL ELECTORAL DIVISION
OF
57 Grande Prairie-Wapiti
AS DEFINED BY THE
ALBERTA ELECTORAL DIVISIONS ACT, 2003
01 Dunvegan - Central Peace
10-12 Beaverlodge
27-63 Grande Prairie
19-20 Wembley
56 Grande Prairie - Smoky
81 West Yellowhead
20TH BASE LINE
18TH BASE LINE
17TH BASE LINE
16TH BASE LINE
GRANDE PRAIRIE
WEMBLEY
BEAVERLODGE
SEXSMITH
HYTHE
Valhalla Centre
La Glace
Lyncburn
Elmworth
Grovedale
Tolstan
Dorscheid
Latornell
Amundson
Botten
Thordarson
Winniandy North
Winniandy South
KAKWA WILDLAND PROV. PARK
N
S
E
W

Electoral Division of Grande Prairie-Wapiti
General Election Statement of Official Results - November 22, 2004

POLL NUMBER	NAME OF POLL	NAMES ON LIST	GORDON GRAYDON PC	JOHN HILTON-O'BRIEN AA	JERRY MACDONALD NDP	CIBYLLA RAKESTRAW LIB	ALLAN WEBBER AG	V	S	D	R	% VOTER TURNOUT
59	Country Club South	423	92	4	25	53	6	180	0	0	0	42.6
60	Country Club West	253	54	3	10	32	4	103	0	0	2	41.5
61	St Joe's	228	22	7	5	3	2	39	0	0	0	17.1
62	Mission Heights West	338	35	4	6	19	1	65	0	0	0	19.2
63	Pinnacle Ridge/Westpointe	476	82	4	8	26	2	122	0	0	0	25.6
64	Advance-Grande Prairie	0	130	20	25	46	8	229	1	0	0	
65	Advance-Beaverlodge	0	55	6	12	12	3	88	0	0	0	
66	Mobile-Beaverlodge/Hythe	0	10	1	0	0	0	11	0	0	0	
67	Special Ballot	0	32	3	5	13	3	56	0	1	3	
	TOTAL	**21,683**	**4,346**	**546**	**971**	**1,681**	**348**	**7,892**	**12**	**1**	**21**	**36.5**

V=Valid Ballots **S=Spoiled Ballots** **D=Declined Ballots** **R=Rejected Ballots**

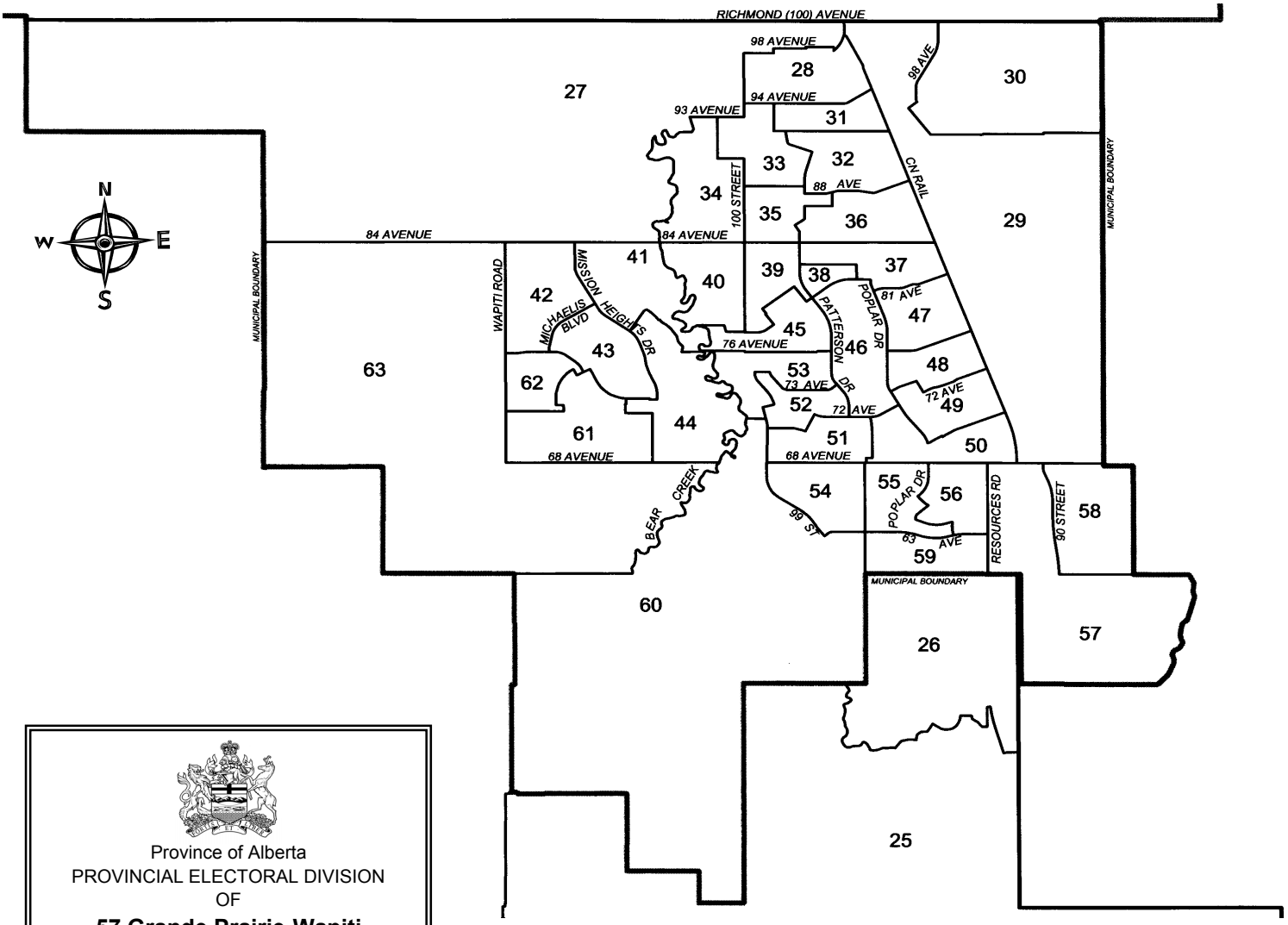

Province of Alberta
PROVINCIAL ELECTORAL DIVISION
OF
57 Grande Prairie-Wapiti

AS DEFINED BY THE
ALBERTA ELECTORAL DIVISIONS ACT, 2003

City of Grande Prairie

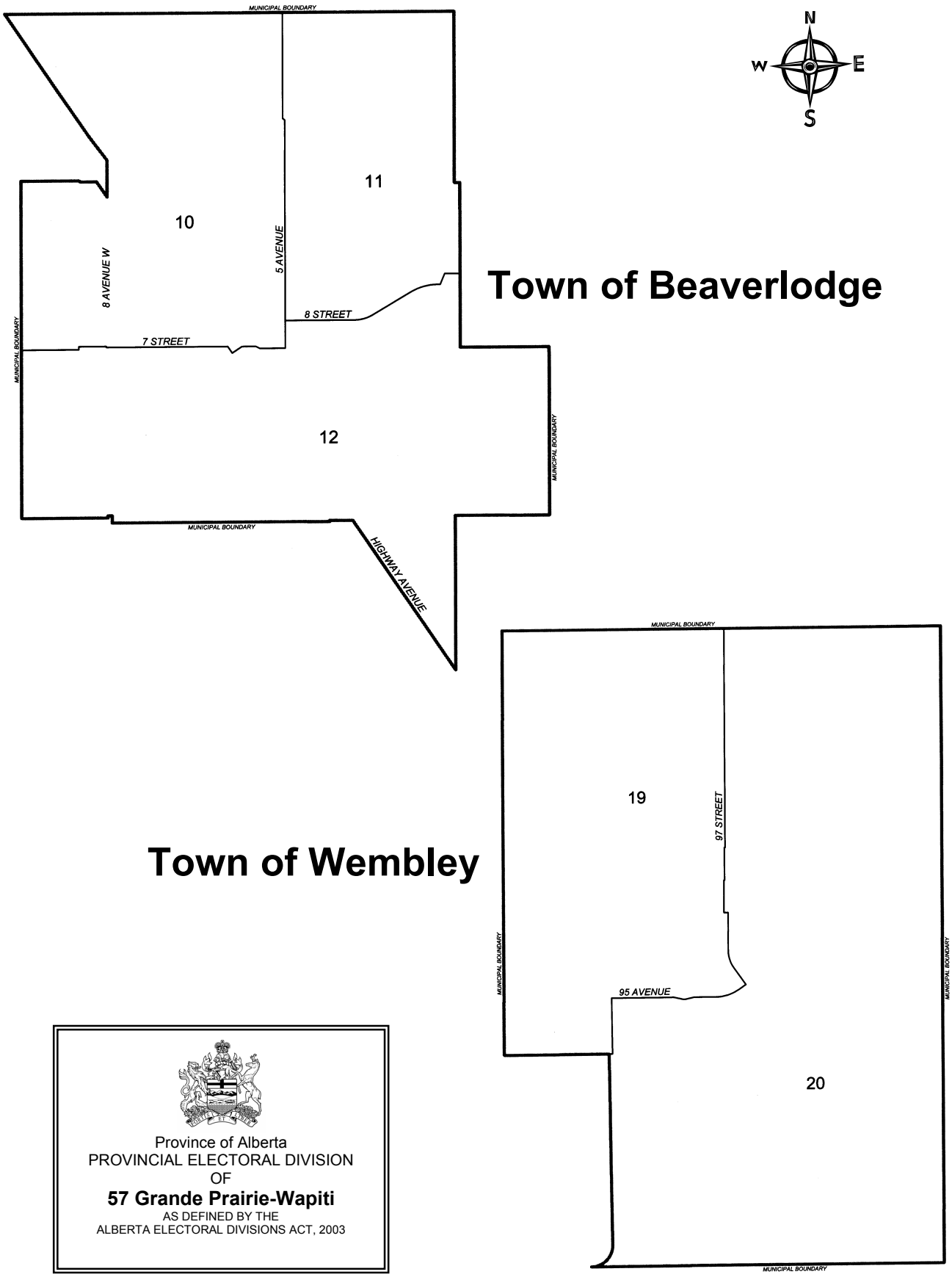

Province of Alberta
PROVINCIAL ELECTORAL DIVISION
OF
57 Grande Prairie-Wapiti
AS DEFINED BY THE
ALBERTA ELECTORAL DIVISIONS ACT, 2003

Electoral Division of Highwood
General Election Statement of Official Results - November 22, 2004

POLL NUMBER	NAME OF POLL	NAMES ON LIST	LORI CZERWINSKI LIB	GEORGE GROENEVELD PC	SHEELAGH MATTHEWS AG	CORY MORGAN SPA	CATHERINE WHELAN COSTEN NDP	BRIAN WICKHORST AA	V	S	D	R	% VOTER TURNOUT
1	Cayley	533	24	168	10	11	15	23	251	0	0	0	47.1
2	Meadow Bank	247	7	49	1	9	1	2	69	0	0	0	27.9
3	Eden Valley	290	11	52	1	0	2	4	70	3	0	0	24.1
4	Longview	538	19	209	19	13	8	28	296	0	0	0	55.0
5	Tongue Creek	442	19	123	12	6	4	13	177	0	0	0	40.0
6	High River South	487	40	155	11	10	6	12	234	0	0	0	48.0
7	Blackie	486	24	163	6	7	6	12	218	1	0	0	44.9
8	Mazeppa	236	14	98	9	4	5	7	137	0	0	0	58.1
9	Mclaughlin Meadows	387	36	86	15	5	9	9	160	1	0	0	41.3
10	Spitzee	425	33	126	18	4	12	10	203	0	0	3	48.5
11	George Lane Park	297	25	56	9	2	13	4	109	0	0	1	37.0
12	Watertower Hill	405	26	97	12	7	16	11	169	1	0	0	41.7
13	Centre Street East	408	39	87	13	0	19	14	172	1	0	1	42.4
14	Birchwood Park	328	15	70	14	3	12	7	121	0	0	1	37.2
15	6 Avenue East	372	42	96	11	5	9	12	175	0	0	0	47.0
16	Emerson Lake	410	37	97	8	4	12	13	171	0	0	0	41.7
17	Cemetary Park	334	21	85	8	4	10	11	139	0	0	0	41.6
18	12 Avenue	430	46	140	12	6	7	13	224	3	0	0	52.1
19	Sunshine Lake	433	37	115	7	4	12	9	184	0	0	0	42.5
20	East Industrial	357	29	68	7	3	3	5	115	0	0	0	32.2
21	Highwood River	221	7	29	5	2	0	3	46	0	0	0	20.8
22	Lineham Acres	255	20	68	2	4	7	3	104	0	0	0	40.8
23	Polo Park	406	48	156	3	10	11	11	239	0	0	0	58.9
24	Highview	361	30	131	3	4	15	7	190	0	0	0	52.6
25	Beachwood	444	52	98	20	4	14	11	199	0	0	1	45.0
26	Riverside	183	24	62	2	3	3	9	103	1	0	0	56.3
27	High Ridge	215	24	73	1	3	6	6	113	0	0	0	52.6
28	Highwood Village	335	20	69	9	8	5	6	117	0	0	0	34.9
29	Davisburg	475	11	210	13	10	3	11	258	0	0	2	54.7
30	Aldersyde	483	30	129	7	4	2	15	187	0	0	0	38.7
31	Spring Creek	780	47	193	22	11	10	32	315	1	0	0	40.4
32	Sandstone	327	21	85	5	4	4	5	124	0	0	0	37.9
33	Suntree	465	61	112	8	7	11	14	213	0	0	1	46.0
34	Waldron	498	37	116	12	4	5	16	190	0	0	0	38.2
35	Carr	429	34	78	6	8	5	13	144	0	0	1	33.8
36	Crystal	398	23	79	2	2	3	7	116	0	0	0	29.1
37	Crystal Ridge Link	472	28	102	6	1	5	10	152	0	0	0	32.2
38	Dr. Morris Gibson	340	27	78	4	5	2	9	125	0	0	0	36.8
39	Downey	427	21	89	13	5	11	12	151	1	0	0	35.4
40	Stockton	422	16	72	10	1	7	14	120	0	0	0	28.4
41	South Railway	332	11	61	9	2	2	9	94	0	0	0	28.3
42	Lock	430	30	101	13	1	5	11	161	0	0	1	37.7
43	Mountain	453	31	102	20	1	8	10	172	4	0	0	38.0
44	North Sheepriver	525	45	100	13	3	3	10	174	1	0	1	33.3
45	South Sheepriver	533	48	127	7	2	2	19	205	0	0	2	38.8
46	Woodbend	519	36	133	11	6	7	22	215	0	0	0	41.4
47	Cimarron North	520	51	130	5	6	5	20	217	1	0	0	41.7
48	Westridge	589	42	126	14	5	10	19	216	0	0	0	36.7
49	Cimarron Meadows	331	15	34	2	3	5	11	70	0	0	0	21.1
50	Holy Trinity	274	19	50	2	1	1	13	86	0	0	0	31.4
51	Cimarron Close	228	28	69	4	5	0	6	112	1	0	0	49.1
52	Cimarron Grove	174	11	27	2	0	10	3	53	0	0	0	30.5
53	2A Highway	372	28	109	12	8	5	15	177	0	0	1	47.8
54	Cottonwood	585	39	180	10	7	4	25	265	0	0	1	45.5
55	Highway 552	384	34	117	10	4	7	7	179	0	0	0	46.6
56	Carnmoney	542	41	132	6	8	4	23	214	0	0	0	39.5
57	Heritage Pointe	522	30	200	11	5	4	9	259	0	0	0	49.6
58	Lake at Heritage Point	425	24	116	3	3	5	10	161	0	0	0	37.9
59	Advance-Okotoks	0	60	200	17	11	15	31	334	0	0	1	
60	Advance-Highwood	0	64	235	9	10	10	13	341	1	0	1	
61	Mobile-Medicine Tree/ Soderberg/Spitzee	0	12	61	3	0	2	3	81	0	0	5	

Province of Alberta
PROVINCIAL ELECTORAL DIVISION
OF
58 Highwood

AS DEFINED BY THE
ALBERTA ELECTORAL DIVISIONS ACT, 2003

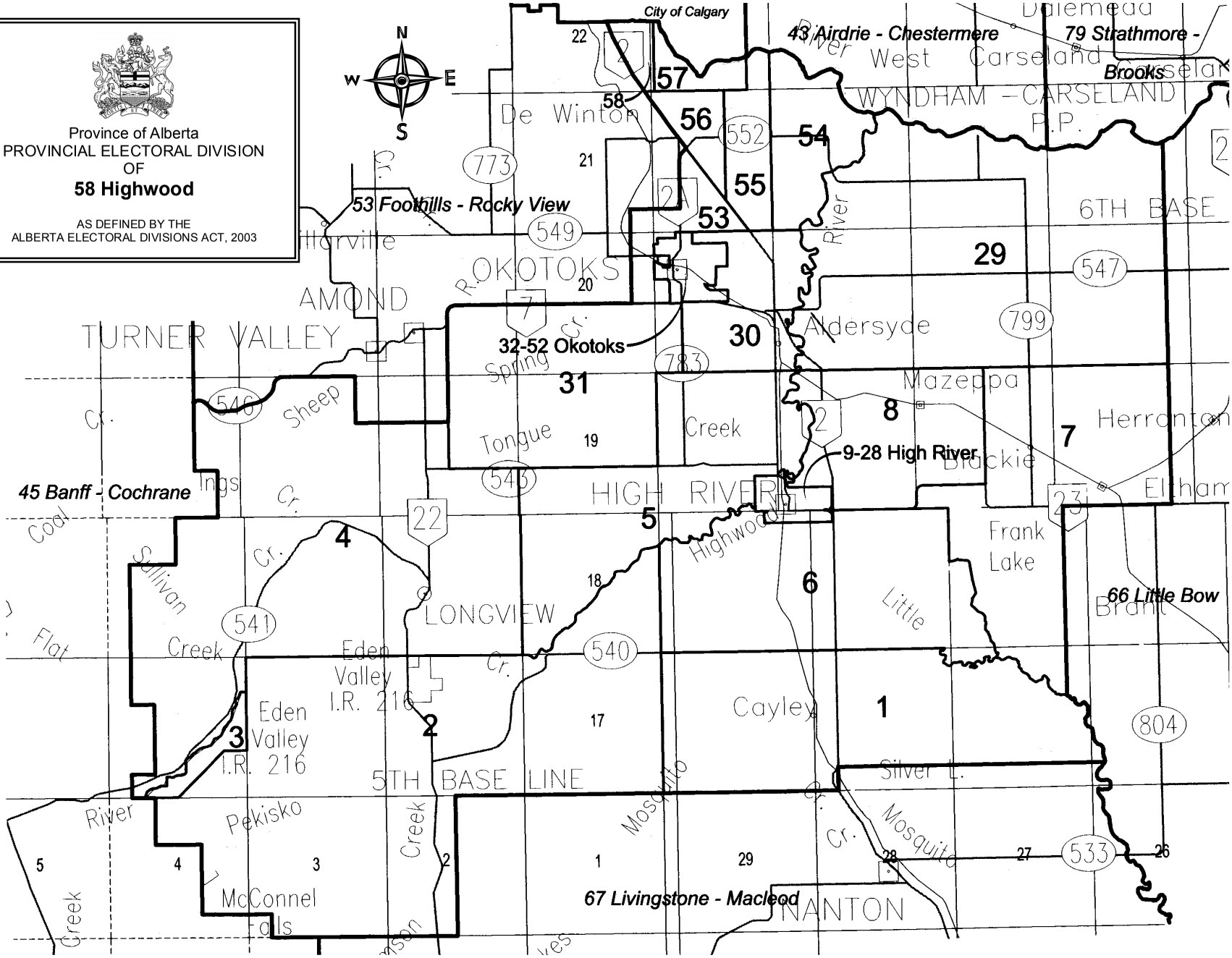

Electoral Division of Highwood
General Election Statement of Official Results - November 22, 2004

POLL NUMBER	NAME OF POLL	NAMES ON LIST	LORI CZERWINSKI LIB	GEORGE GROENEVELD PC	SHEELAGH MATTHEWS AG	CORY MORGAN SPA	CATHERINE WHELAN COSTEN NDP	BRIAN WICKHORST AA	V	S	D	R	% VOTER TURNOUT
62	Mobile-Sandstone/Sheep	0	7	43	1	0	2	3	56	0	0	0	
63	Mobile-High River	0	5	29	2	0	2	1	39	1	0	0	
64	Special Ballot	0	10	86	5	2	5	5	113	34	0	1	
	TOTAL	**23,519**	**1,846**	**6,737**	**547**	**300**	**433**	**731**	**10,594**	**56**	**0**	**25**	**45.2**

V=Valid Ballots S=Spoiled Ballots D=Declined Ballots R=Rejected Ballots

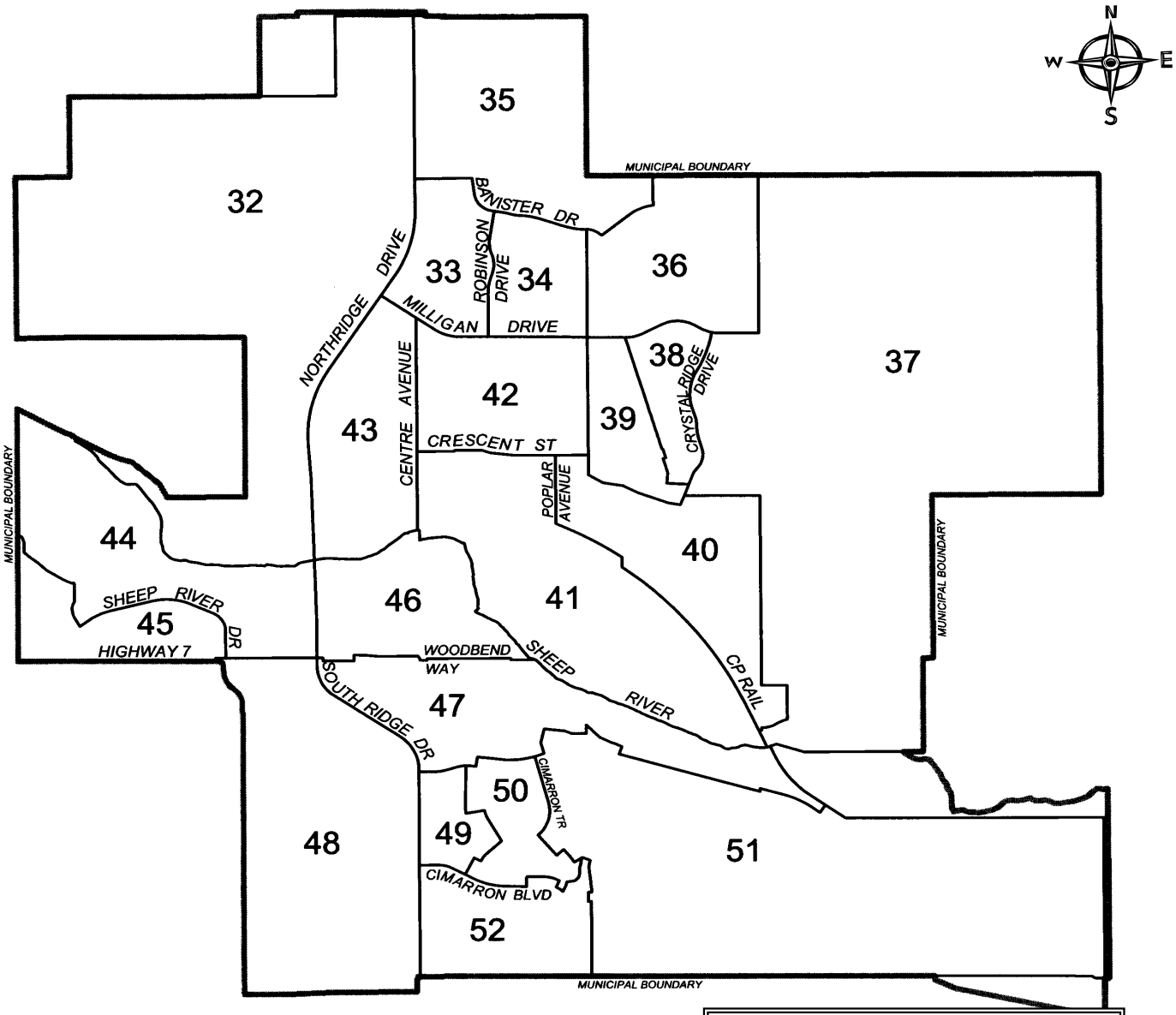

Province of Alberta
PROVINCIAL ELECTORAL DIVISION
OF
58 Highwood

AS DEFINED BY THE
ALBERTA ELECTORAL DIVISIONS ACT, 2003

Town of Okotoks

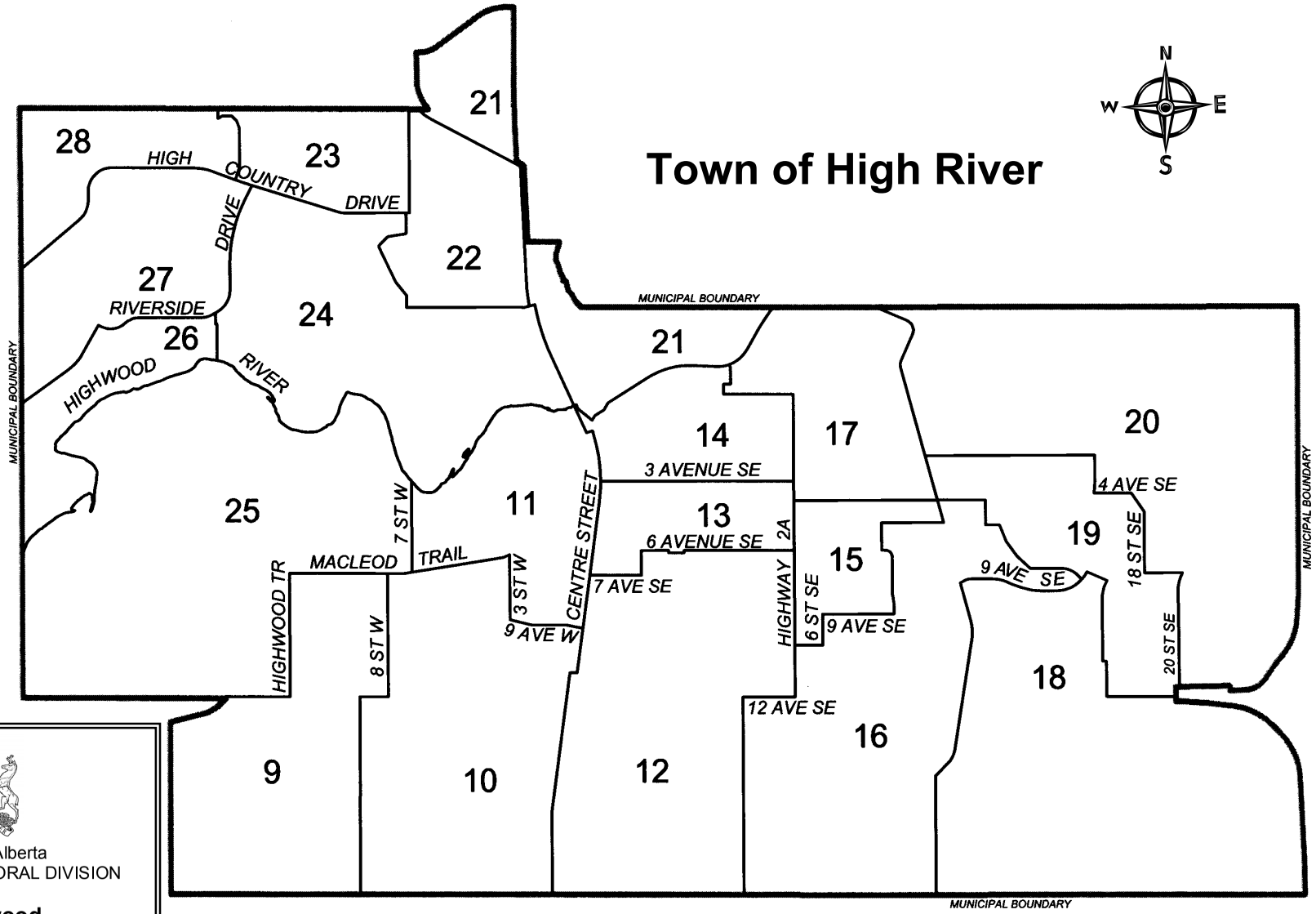

Province of Alberta
PROVINCIAL ELECTORAL DIVISION
OF
58 Highwood

AS DEFINED BY THE
ALBERTA ELECTORAL DIVISIONS ACT, 2003

Electoral Division of Innisfail-Sylvan Lake
General Election Statement of Official Results - November 22, 2004

POLL NUMBER	NAME OF POLL	NAMES ON LIST	GARTH DAVIS LIB	CHRIS JANKE NDP	LUKE OUELLETTE PC	RANDY THORSTEINSON AA	WILF TRICKER SC	V	S	D	R	% VOTER TURNOUT
1	Cottonwood	297	17	1	96	33	4	151	0	0	0	50.8
2	Bowden Rural	353	17	6	128	44	5	200	0	0	0	56.7
3	Bowden North	462	23	18	97	66	4	208	0	0	2	45.5
4	Bowden South	337	28	11	94	35	4	172	0	0	0	51.0
5	Nisbet	217	16	6	49	32	2	105	0	0	0	48.4
6	Elnora	372	40	6	146	39	8	239	1	0	0	64.2
7	Mount Pleasant	330	30	2	103	42	3	180	1	0	0	54.5
8	Aberdeen	494	21	6	181	79	2	289	0	0	0	58.5
9	Woodland	474	33	10	123	43	6	215	0	0	0	45.4
10	Bluebird	375	33	12	96	32	6	179	0	0	1	48.0
11	Autumn Glen	405	35	3	88	31	4	161	0	0	0	39.8
12	Raspberry Park	246	37	8	63	24	3	135	0	0	0	54.9
13	Margodt	337	33	8	86	33	5	165	0	0	0	49.0
14	Whiterock	382	35	9	87	42	3	176	0	0	0	46.1
15	Carriage Park	365	39	3	85	31	5	163	0	0	0	44.7
16	Eastside Estates	282	13	8	63	27	2	113	0	0	1	40.4
17	Pythian Park	420	25	20	107	41	8	201	0	0	0	47.9
18	Chinook's Edge	311	26	12	74	21	7	140	1	0	1	45.3
19	West Park	542	49	11	120	48	5	233	0	0	0	43.0
20	Napoleon Lake	261	25	3	85	21	0	134	0	0	0	51.3
21	Dodd's Lake	334	14	10	102	53	1	180	1	0	0	53.9
22	Little Red Deer	455	30	2	143	53	15	243	0	0	1	53.6
23	Kevisville/Raven	443	25	5	121	46	12	209	0	0	0	47.2
24	Spruce View	329	17	6	112	51	8	194	0	0	0	59.0
25	Markerville	237	22	3	64	37	10	136	0	0	0	57.4
26	Innisfail North	448	23	15	113	50	7	208	0	0	0	46.4
27	Windsor	435	21	14	75	37	13	160	0	0	0	36.8
28	Penhold	300	16	6	56	18	4	100	0	0	0	33.3
29	Jessie Duncan	437	50	13	98	35	5	201	0	0	0	46.0
30	Lousana	442	21	4	137	54	11	227	0	0	0	51.4
31	Delburne East	261	16	4	70	53	7	150	1	0	1	57.9
32	Delburne	471	28	21	113	41	6	209	0	0	0	44.4
33	Cumberland	381	28	7	111	50	13	209	1	0	0	54.9
34	Bellgrove	423	20	0	112	49	3	184	0	0	1	43.7
35	Valley Centre	360	34	5	92	38	4	173	0	0	0	48.1
36	Springvale	468	39	8	118	47	4	216	0	0	1	46.4
37	Bee	314	21	4	85	24	3	137	0	0	2	44.3
38	Springbrook	509	37	15	65	30	7	154	0	0	0	30.3
39	Waskasoo Estates	358	43	13	106	32	1	195	1	1	0	54.7
40	Waskasoo Meadows	540	61	7	140	45	1	254	0	0	0	47.0
41	Shady Nook	435	24	6	113	29	7	179	0	0	0	41.1
42	Big Bend	457	20	4	120	36	15	195	0	0	0	42.7
43	Diamond Valley	423	18	7	117	45	12	199	0	0	1	47.3
44	Benalto Rural	270	12	12	83	13	9	129	0	0	0	47.8
45	Benalto	284	17	11	63	17	9	117	0	0	0	41.2
46	Sylvan Lake Rural	333	29	8	83	32	6	158	0	0	0	47.4
47	Poplar Ridge South	445	56	9	78	39	1	183	0	0	0	41.1
48	Poplar Ridge North	395	21	3	107	39	6	176	0	0	0	44.6
49	Jarvis Bay	446	27	15	111	35	1	189	0	0	0	42.4
50	Cabin Area	261	17	13	49	15	3	97	0	0	0	37.2
51	Rainbow Park	289	20	13	69	9	1	112	1	0	1	39.1
52	Willowwest	162	14	6	22	5	0	47	0	0	0	29.0
53	Wildrose	354	21	10	85	20	0	136	0	0	0	38.4
54	Fern Glade	327	13	4	47	6	4	74	0	0	0	22.6
55	Fox	327	21	9	65	14	3	112	0	0	0	34.3
56	Phyl	381	35	10	67	20	4	136	1	0	0	35.7
57	Hewlett Park	427	30	9	49	12	4	104	1	0	0	24.4
58	Herder Drive East	276	12	10	43	6	2	73	0	0	1	26.8

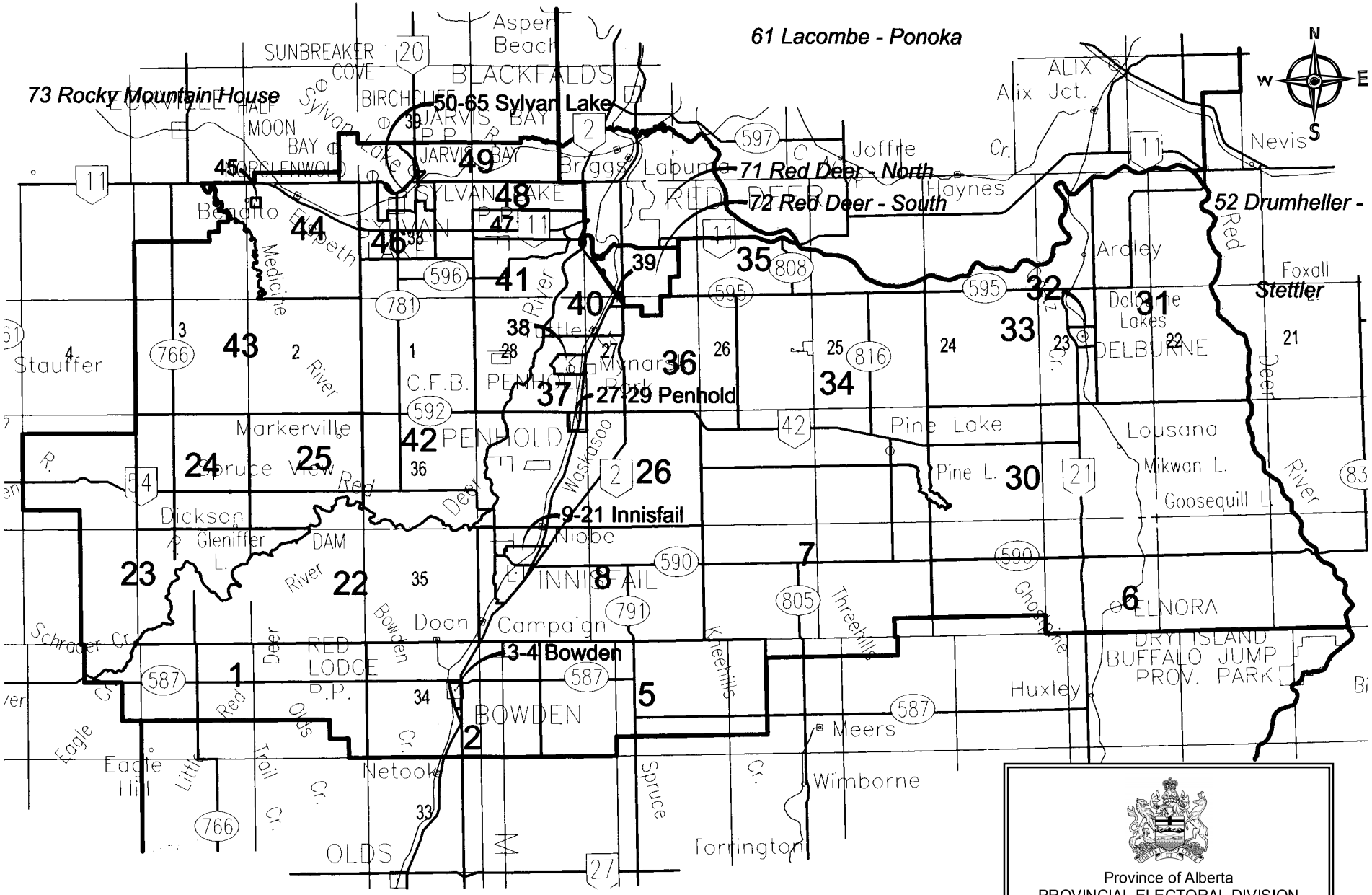

Province of Alberta
PROVINCIAL ELECTORAL DIVISION
OF
59 Innisfail-Sylvan Lake

AS DEFINED BY THE
ALBERTA ELECTORAL DIVISIONS ACT, 2003

Electoral Division of Innisfail-Sylvan Lake
General Election Statement of Official Results - November 22, 2004

POLL NUMBER	NAME OF POLL	NAMES ON LIST	GARTH DAVIS LIB	CHRIS JANKE NDP	LUKE OUELLETTE PC	RANDY THORSTEINSON AA	WILF TRICKER SC	V	S	D	R	% VOTER TURNOUT
59	48th Avenue	376	16	6	36	14	2	74	0	0	0	19.7
60	45th Avenue	333	24	17	72	25	4	142	0	0	0	42.6
61	Cottonwood Plus	427	33	9	81	25	3	151	3	0	0	35.4
62	Lakeland	509	33	12	95	35	5	180	1	0	0	35.4
63	The Hill	398	25	21	47	26	7	126	1	0	2	32.2
64	Falcon Ridge	307	10	4	42	16	3	75	0	0	0	24.4
65	Foxy Loxy	238	14	6	37	7	0	64	0	0	0	26.9
66	Advance-Innisfail	0	39	10	137	38	1	225	0	0	0	
67	Advance-Sylvan Lake	0	32	6	112	27	12	189	0	0	0	
68	Advance-Lousana	0	10	4	32	3	1	50	0	0	0	
69	Mobile-Innisfail	0	23	4	88	13	12	140	0	0	3	
70	Special Ballot	0	10	2	54	13	1	80	0	0	13	
	TOTAL	**24,087**	**1,817**	**585**	**6,208**	**2,241**	**359**	**11,210**	**15**	**1**	**32**	**46.7**

V=Valid Ballots **S=Spoiled Ballots** **D=Declined Ballots** **R=Rejected Ballots**

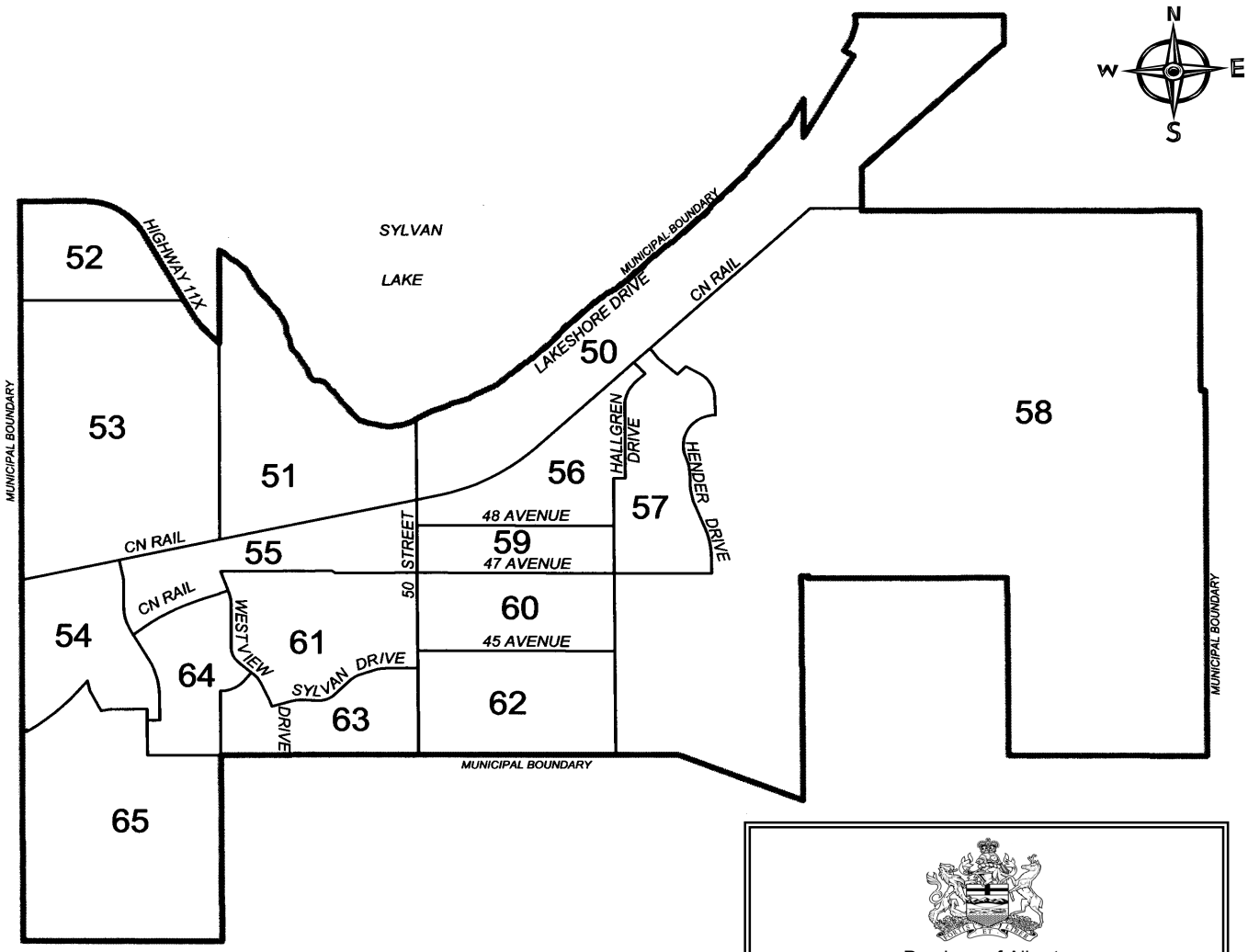

Province of Alberta
PROVINCIAL ELECTORAL DIVISION
OF
59 Innisfail-Sylvan Lake

AS DEFINED BY THE
ALBERTA ELECTORAL DIVISIONS ACT, 2003

Town of Sylvan Lake

Town of Bowden

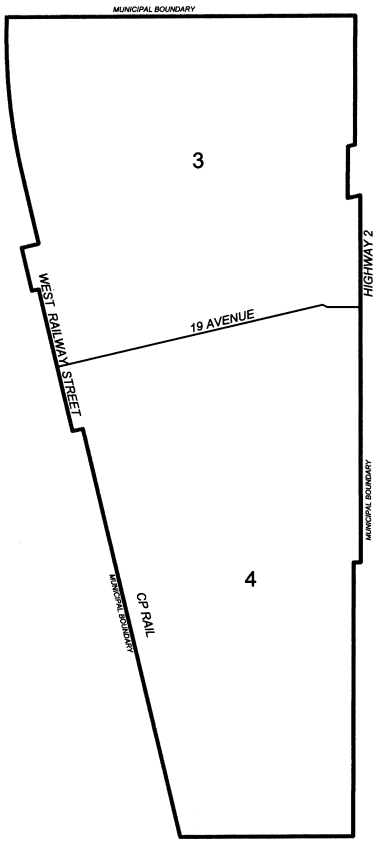

2

Town of Innisfail

2

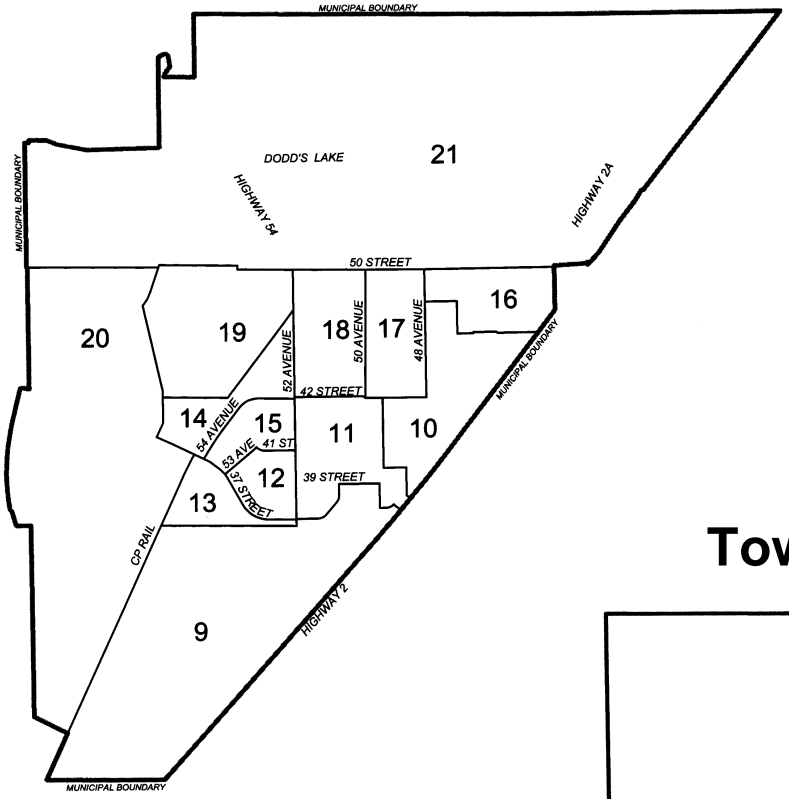

Town of Penhold

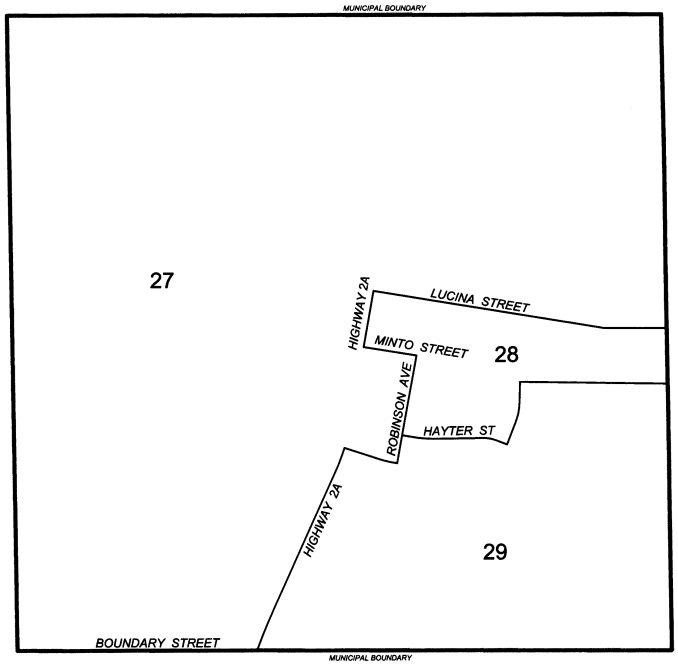

Province of Alberta
PROVINCIAL ELECTORAL DIVISION
OF
59 Innisfail-Sylvan Lake

AS DEFINED BY THE
ALBERTA ELECTORAL DIVISIONS ACT, 2003

Electoral Division of Lac La Biche-St. Paul
General Election Statement of Official Results - November 22, 2004

POLL NUMBER	NAME OF POLL	NAMES ON LIST	DICKSON BROOMFIELD LIB	RAY DANYLUK PC	PHIL GOEBEL NDP	OSCAR LACOMBE AA	V	S	D	R	% VOTER TURNOUT
1	Derwent	346	34	79	8	69	190	1	0	0	54.9
2	Myrnam Town	254	21	51	21	27	120	0	0	0	47.2
3	Myrnam Rural	319	22	102	14	47	185	0	0	0	58.0
4	Two Hills Rural South	277	23	48	15	37	123	0	0	0	44.4
5	Two Hills/Brosseau	346	29	84	13	42	168	0	0	1	48.8
6	Two Hills Town West	384	25	84	13	47	169	1	0	0	44.0
7	Two Hills Town East	347	29	82	16	25	152	1	0	0	43.8
8	Hairy Hill	335	48	79	25	32	184	0	0	0	54.9
9	Willingdon	463	43	128	39	53	263	1	0	0	56.8
10	Lafond/S.L. South	315	25	62	8	22	117	0	0	0	37.1
11	Stoney/Lac Bellevue	284	46	81	13	32	172	0	0	0	60.6
12	Elk Point Rural South	273	20	70	11	28	129	0	0	1	47.6
13	Heinsburg	164	14	52	5	16	87	0	0	1	53.7
14	Lindbergh	217	16	68	15	26	125	1	0	0	57.6
15	Elk Point Rural North	316	22	102	3	25	152	0	0	1	48.4
16	Elk Point Town East	380	16	87	13	28	144	0	0	1	38.2
17	Elk Point Town West	444	40	106	6	24	176	0	0	1	39.9
18	St. Paul Rural South	305	18	95	4	44	161	0	0	0	52.8
19	St. Paul Rural NE/St. Edouard	311	24	84	6	41	155	0	0	0	49.8
20	St. Paul Town East	451	63	133	13	36	245	0	0	1	54.5
21	S.P. Town North/Central	439	29	82	8	25	144	3	0	0	32.8
22	St. Paul Town SE Central	592	68	127	9	24	228	0	1	1	38.9
23	St. Paul Town	451	65	103	16	41	225	2	0	0	49.9
24	St. Paul Town North	351	31	70	10	25	136	0	0	0	38.7
25	St. Paul Town Spring Creek	493	68	128	18	48	262	3	0	0	53.1
26	St. Paul Town West/Mytrash	419	50	118	9	22	199	1	0	0	47.5
27	St. Paul Rural/St. Vincent	462	47	109	9	42	207	1	0	0	44.8
28	St. Paul Rural/Owlseye	318	20	84	5	26	135	0	0	0	42.5
29	Vilna Town & South Rural	453	61	124	34	41	260	0	0	1	57.6
30	Bellis	258	24	70	14	25	133	0	0	0	51.6
31	Vilna Rural North	435	20	50	6	14	90	0	0	0	20.7
32	Spedden/S.L. North	266	23	73	9	37	142	0	0	0	53.4
33	Ashmont	442	42	98	15	44	199	0	0	0	45.0
34	Mallaig	438	58	126	5	44	233	1	0	1	53.4
35	St. Lina	386	32	105	10	66	213	0	0	0	55.2
36	Kikino Metis Colony	461	13	27	6	9	55	0	0	0	11.9
37	Buffalo Lake Metis	321	19	80	7	12	118	1	0	0	36.8
38	Hylo	308	32	66	12	38	148	0	0	0	48.1
39	Craigend	239	8	74	3	10	95	0	0	0	39.7
40	Rich Lake	253	22	69	8	25	124	0	0	1	49.4
41	Lac La Biche Rural East	422	26	109	9	30	174	0	0	0	41.2
42	Lac La Biche Rural South	747	78	151	19	56	304	1	0	0	40.7
43	Lac La Biche Town	443	50	78	12	24	164	0	0	0	37.0
44	Lac La Biche Town	239	29	60	13	11	113	0	0	0	47.3
45	Lac La Biche Town	394	52	99	12	16	179	2	0	0	45.4
46	Lac La Biche Town	366	33	60	10	17	120	2	0	0	32.8
47	Lac La Biche Rural West/Missawawi	476	25	97	9	22	153	0	0	0	32.1
48	Plamondon Town	262	21	67	12	11	111	0	0	0	42.4
49	Plamondon Rural	539	37	97	8	35	177	0	0	0	32.8
50	Owl River	247	7	48	5	25	85	0	0	2	35.2
51	Advance-Elk Point	0	25	97	10	9	141	0	0	0	
52	Advance-Two Hills	0	21	73	13	26	133	1	0	2	
53	Advance-Lac La Biche	0	52	69	10	32	163	0	0	1	
54	Advance-St. Paul	0	41	142	10	33	226	1	0	0	
55	Mobile-St. Paul	0	33	89	12	15	149	1	0	0	
56	Mobile-Two Hills	0	12	40	7	4	63	0	0	0	
57	Mobile-Lac La Biche	0	4	7	1	2	14	0	2	0	
58	Special Ballot	0	23	53	3	16	95	0	0	6	
	TOTAL	**18,451**	**1,879**	**4,896**	**649**	**1,703**	**9,127**	**25**	**3**	**22**	**49.6**

V=Valid Ballots **S=Spoiled Ballots** **D=Declined Ballots** **R=Rejected Ballots**

Province of Alberta
PROVINCIAL ELECTORAL DIVISION
OF
60 Lac La Biche-St. Paul

AS DEFINED BY THE
ALBERTA ELECTORAL DIVISIONS ACT, 2003

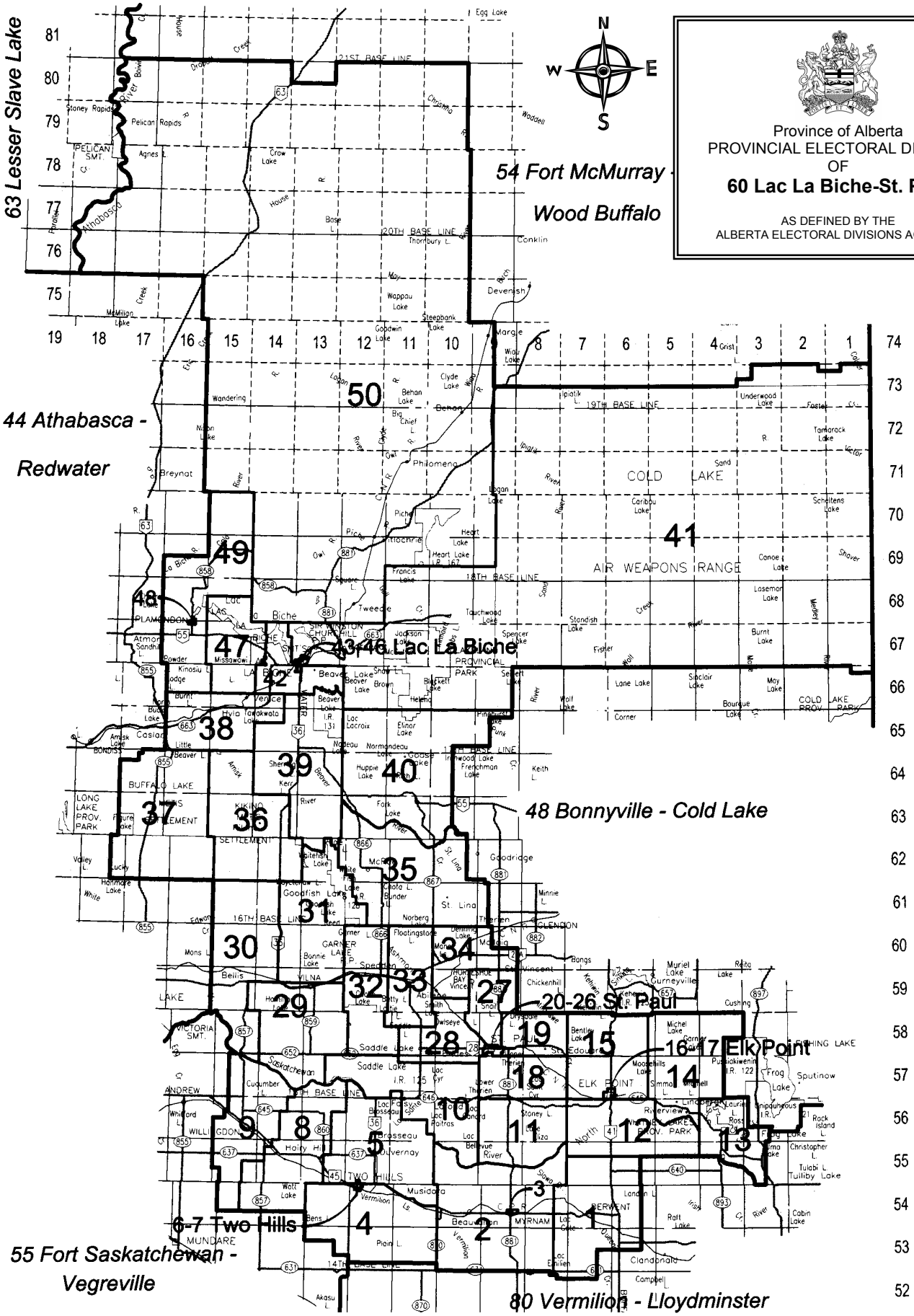
N
S
E
W
63 Lesser Slave Lake
54 Fort McMurray - Wood Buffalo
44 Athabasca - Redwater
48 Bonnyville - Cold Lake
20-26 St. Paul
16-17 Elk Point
6-7 Two Hills
55 Fort Saskatchewan - Vegreville
80 Vermilion - Lloydminster
43-46 Lac La Biche
41
50
49
48
47
42
38
39
40
37
36
35
31
30
34
32
33
27
29
28
19
15
18
14
10
11
12
13
9
8
5
3
2
4
1
COLD LAKE
AIR WEAPONS RANGE
PELICAN SMT.
Stoney Rapids
Pelican Rapids
Agnes L.
Crow Lake
Base L.
Thorhbury L.
Conklin
Devenish
Wappau Lake
Steepbank Lake
Goodwin Lake
McMillan Lake
Wandering
Nixon Lake
Breynat
Philomena
Logan Lake
Clyde Lake
Behan Lake
Big Chief L.
Heart Lake
Francis Lake
Tweedie
Touchwood Lake
Standish Lake
Spencer Lake
Jackson Lake
Atmore
Sandhill L.
Kinosiu Lodge
Missawawi
Venice
Hwy Lakakwata Lake
Lac Lacroix
Elinor Lake
Nadeau Lake
Normandeau Lake
Huppie Lake
Frenchman Lake
Innisfree Lake
Keith L.
Sellett Lake
Blackett Lake
Helena
Pinehurst Lake
Lane Lake
Sinclair Lake
May Lake
Bourque Lake
Corner
Wolf Lake
Fisher
Burnt Lake
Losemar Lake
Canoe Lake
Caribou Lake
Scheltens Lake
Tamarack Lake
Underwood Lake
Ipiatik L.
Sand L.
Heart Lake I.R. 167
Piche L.
Tiaichne
Caslan
Amisk Lake
Little Beaver L.
BUFFALO LAKE
LONG LAKE PROV. PARK
Figure Lake
Valley L.
Lucky
Hammarie Lake
Goodfish Lake
Goodridge
St. Lina
Norberg
Floatingstone
Bonnie Lake
Spedden
Bellis
VILNA
Chicken Hill
Gurneyville
Muriel Lake
Rita Lake
Cushing
Frog Lake
Spotinow
Saddle Lake
Saddle Lake I.R. 125
Loc Cyr
Lower Therien
ELK POINT
Moosehills Lake
Simmons L.
Michel Lake
Bentley Lake
Riverview
Lac Bellevue
Stoney L.
Lac Bellevue
Lac Fortas
Lac Brosseau
Holty Hill
Bonnyville
TWO HILLS
Musidora
Watt Lake
Beaverhill
MYRNAM
DERWENT
Raft Lake
Cabin Lake
Clandonald
Campbell L.
Loc Emilien
Plain L.
Akasu L.
MUNDARE
VICTORIA SMT.
ANDREW
WILLINGDON
Whitford L.
Cucumber L.
Saskatchewan
Vermilion
Beaverhill
Christopher L.
Tulabi L.
Tullby Lake
Rock Island L.
Ross L.
Laurier L.
Lac Ste. Anne
Lac Ste. Anne I.R.
Pigeon Lake
Pipestone Creek
Sandy Beach
Lake Beaverhill
Lake Beaver
Lake Brown
Beaver Lake
Beaver Lake I.R. 131
Lac La Biche
Lac La Biche Provincial Park
Sandy Beach
Pinehurst Lake
Kinosiu Lodge
Burnt L.
Buck Lake
Bonnyville
Amisk Lake
Little Beaver L.
Kerr
Beaver River
Fork Lake
Goose Lake
Keith L.
Frenchman Lake
Innisfree Lake
Sellett Lake
Wolf Lake
Lane Lake
Sinclair Lake
May Lake
Bourque Lake
COLD LAKE PROV. PARK
Corner
Fisher
Burnt Lake
Losemar Lake
Canoe Lake
Caribou Lake
Scheltens Lake
Tamarack Lake
Underwood Lake
Ipiatik L.
Sand L.
Heart Lake I.R. 167
Piche L.
Tiaichne
Francis Lake
Tweedie
Touchwood Lake
Standish Lake
Spencer Lake
Jackson Lake
Atmore
Sandhill L.
Kinosiu Lodge
Missawawi
Venice
Hwy Lakakwata Lake
Lac Lacroix
Elinor Lake
Nadeau Lake
Normandeau Lake
Huppie Lake
Frenchman Lake
Innisfree Lake
Keith L.
Sellett Lake
Blackett Lake
Helena
Pinehurst Lake
Lane Lake
Sinclair Lake
May Lake
Bourque Lake
Corner
Wolf Lake

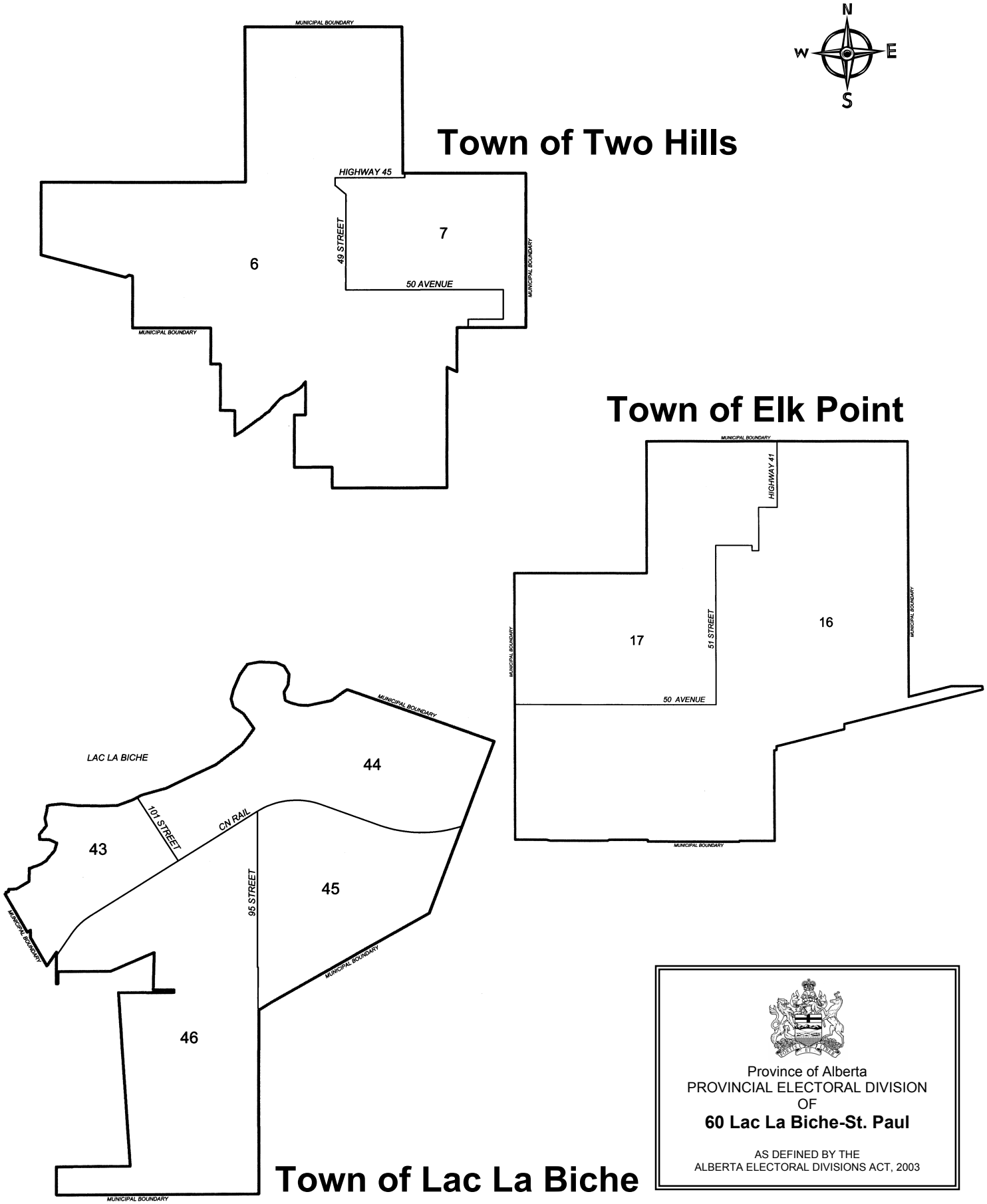

Province of Alberta
PROVINCIAL ELECTORAL DIVISION
OF
60 Lac La Biche-St. Paul

AS DEFINED BY THE
ALBERTA ELECTORAL DIVISIONS ACT, 2003

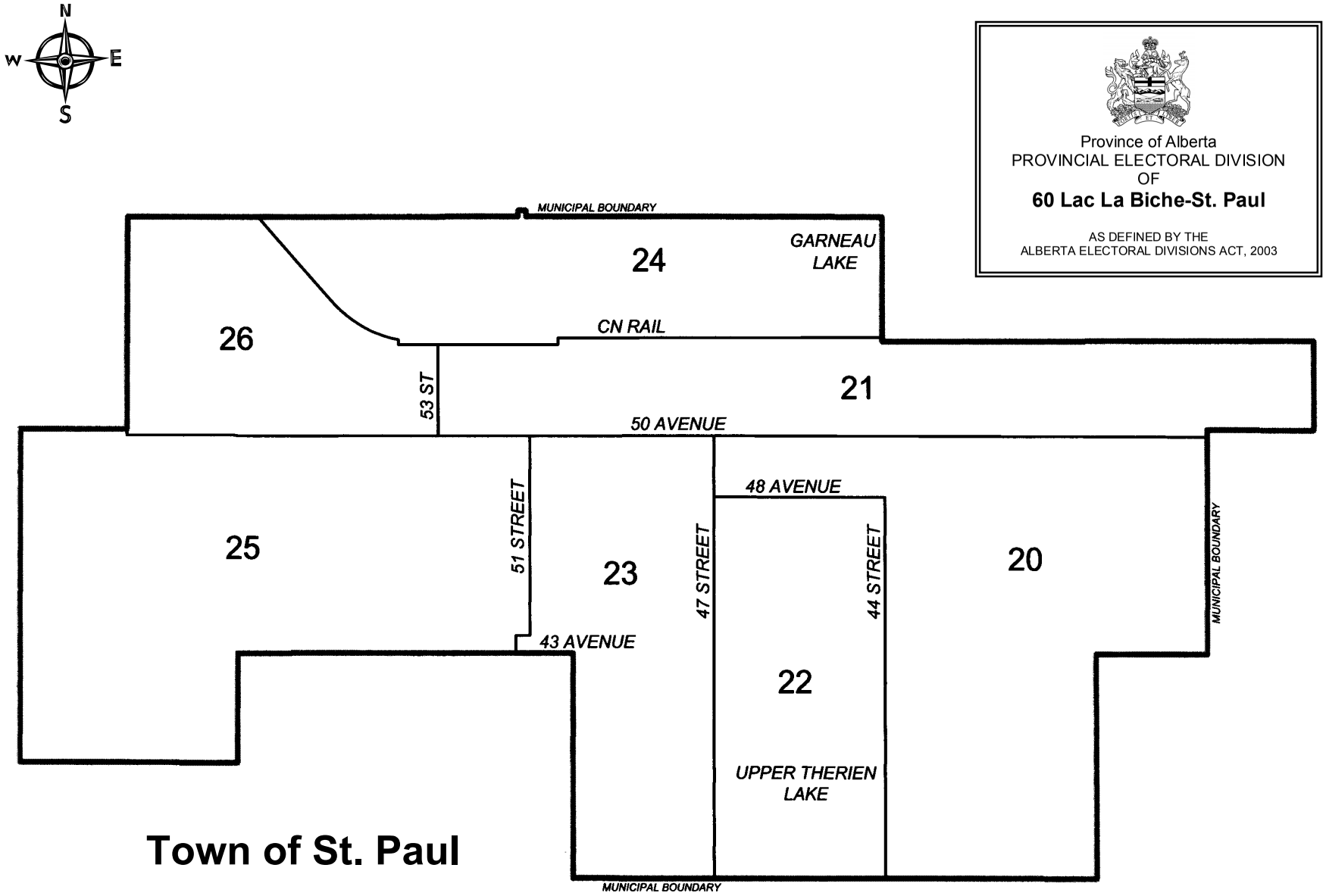
N
W
E
S
Province of Alberta
PROVINCIAL ELECTORAL DIVISION
OF
60 Lac La Biche-St. Paul
AS DEFINED BY THE
ALBERTA ELECTORAL DIVISIONS ACT, 2003
MUNICIPAL BOUNDARY
24
GARNEAU LAKE
26
CN RAIL
53 ST
21
50 AVENUE
48 AVENUE
25
51 STREET
23
47 STREET
44 STREET
20
MUNICIPAL BOUNDARY
43 AVENUE
22
UPPER THERIEN LAKE
Town of St. Paul
MUNICIPAL BOUNDARY

Electoral Division of Lacombe-Ponoka
General Election Statement of Official Results - November 22, 2004

POLL NUMBER	NAME OF POLL	NAMES ON LIST	TEENA CORMACK SC	JIM GRAVES NDP	ED KLOP AA	RAY PRINS PC	GLEN T SIMMONDS LIB	V	S	D	R	% VOTER TURNOUT
1	Homeglen	505	15	26	59	100	60	260	0	0	1	51.7
2	Sylvan Heights	341	9	3	24	60	21	117	1	0	1	34.6
3	Montavista Woodale	614	13	23	72	165	64	337	2	0	3	55.4
4	Park	465	7	15	49	151	59	281	0	0	1	60.6
5	Rimbey Northeast	404	8	5	29	73	50	165	0	0	0	40.8
6	Rimbey South	433	13	27	34	85	30	189	2	0	0	43.6
7	Crestomere	417	16	17	56	133	23	245	1	0	0	58.8
8	Fertile Forest	374	7	8	48	110	24	197	1	0	0	52.7
9	Ponoka Northwest	372	1	5	42	103	34	185	1	0	0	49.7
10	Lucas Height	583	8	25	46	102	46	227	0	0	2	39.3
11	Ponoka North	534	5	30	45	92	49	221	0	0	0	41.4
12	Riverside	336	1	15	28	75	31	150	0	0	0	44.6
13	Ponoka Southwest	528	2	23	57	102	56	240	0	0	2	45.8
14	Lucas Height South	484	3	25	47	96	39	210	0	0	0	43.4
15	Central	525	3	19	42	93	38	195	2	0	0	37.1
16	South Central	461	8	18	40	106	41	213	0	0	1	46.4
17	44 Street	411	7	26	30	76	51	190	0	0	1	46.5
18	Ponoka South	401	2	14	30	84	33	163	2	0	0	40.6
19	Morning Meadows	549	8	35	45	142	36	266	2	0	1	48.6
20	Ponoka Southeast	503	6	19	49	115	39	228	0	0	0	45.3
21	Fairview	489	1	14	35	170	20	240	0	0	0	49.1
22	Morning Side	540	6	16	38	170	39	269	1	0	0	49.8
23	Lacombe West	430	6	17	32	171	12	238	0	0	0	55.3
24	College Heights	313	8	16	14	66	29	133	0	0	0	42.5
25	Hearthstone	614	6	15	49	117	38	225	0	0	0	36.6
26	Country Lane	497	5	24	29	129	72	259	0	0	0	52.1
27	Northstar	595	5	24	58	149	58	294	1	0	1	49.6
28	Woodlands	514	2	20	31	111	52	216	1	0	0	42.0
29	English	603	4	24	42	145	61	276	0	0	1	45.9
30	Cranna Lake	370	8	10	24	89	36	167	0	0	2	45.7
31	Bruns	432	3	13	43	96	40	195	0	0	0	45.1
32	Mobile Park	372	4	19	31	87	24	165	1	0	0	44.4
33	Lacombe East	255	3	15	22	73	17	130	0	0	0	51.0
34	C and E Trail	370	11	22	36	96	43	208	0	0	2	56.8
35	Hall	433	10	20	24	75	54	183	0	0	0	42.3
36	Lacombe South	487	4	10	16	103	22	155	0	0	0	31.8
37	Iron Wolf	433	5	11	18	106	36	176	0	0	1	40.9
38	Blackfalds West	344	7	9	26	129	24	195	0	0	1	57.0
39	West Glen	511	2	16	27	72	26	143	0	0	1	28.2
40	Sunridge	558	7	15	32	88	28	170	2	0	1	30.6
41A	Panorama	343	5	7	29	67	22	130	0	1	1	38.5
41B	Panorama	343	3	9	20	54	16	102	0	0	0	29.7
42	Landsdowne	596	6	19	33	92	36	186	0	0	1	31.4
43	Lacombe Rural	378	4	12	48	112	20	196	1	0	0	51.9
44	Joffre	312	7	10	26	89	24	156	1	0	0	50.0
45	Haynes	296	3	21	33	80	19	156	0	0	0	52.7
46	Clive	464	19	20	46	132	14	231	0	0	1	50.0
47	Clive Rural	296	8	4	31	66	14	123	0	0	0	41.6
48	Alix Rural	326	4	18	26	87	14	149	0	0	0	45.7
49A	Alix	271	3	8	27	74	20	132	0	0	0	48.7
49B	Alix	272	4	17	29	57	18	125	0	0	0	46.0
50	Mirror Rural	498	10	17	45	139	24	235	0	0	0	47.2
51	Mirror	341	7	22	17	65	43	154	0	0	0	45.2
52	Mecca Glen	354	4	7	44	107	13	175	0	0	1	49.7
53	Schultz	239	3	2	32	66	7	110	0	0	0	46.0
54	Haultain	308	6	15	24	107	17	169	1	0	0	54.9
55	New Norway	439	5	21	38	120	30	214	0	0	0	48.7
56	Ferintosh	489	6	17	35	119	36	213	0	0	1	43.8

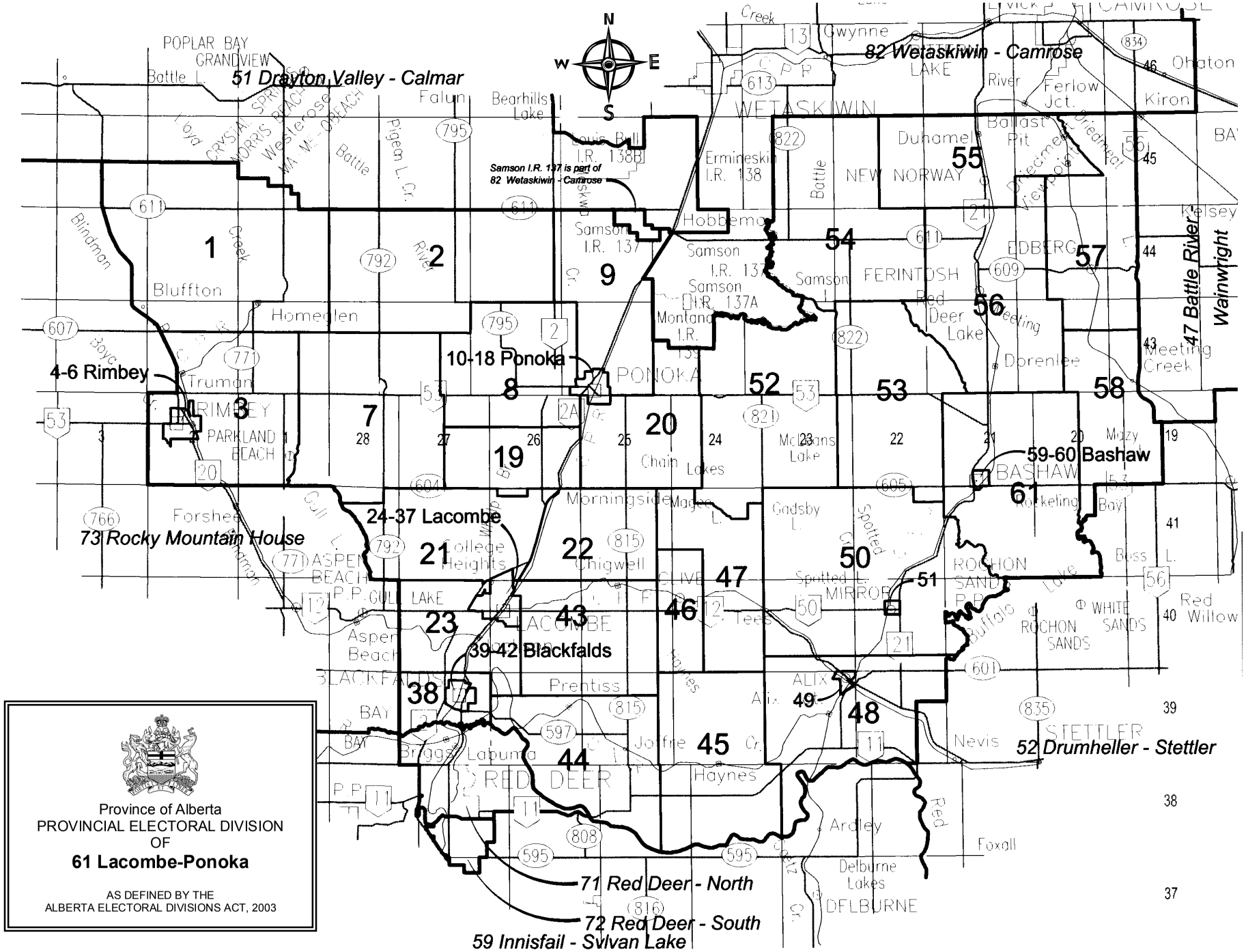

Province of Alberta
PROVINCIAL ELECTORAL DIVISION
OF
61 Lacombe-Ponoka

AS DEFINED BY THE
ALBERTA ELECTORAL DIVISIONS ACT, 2003

Town of Rimbey

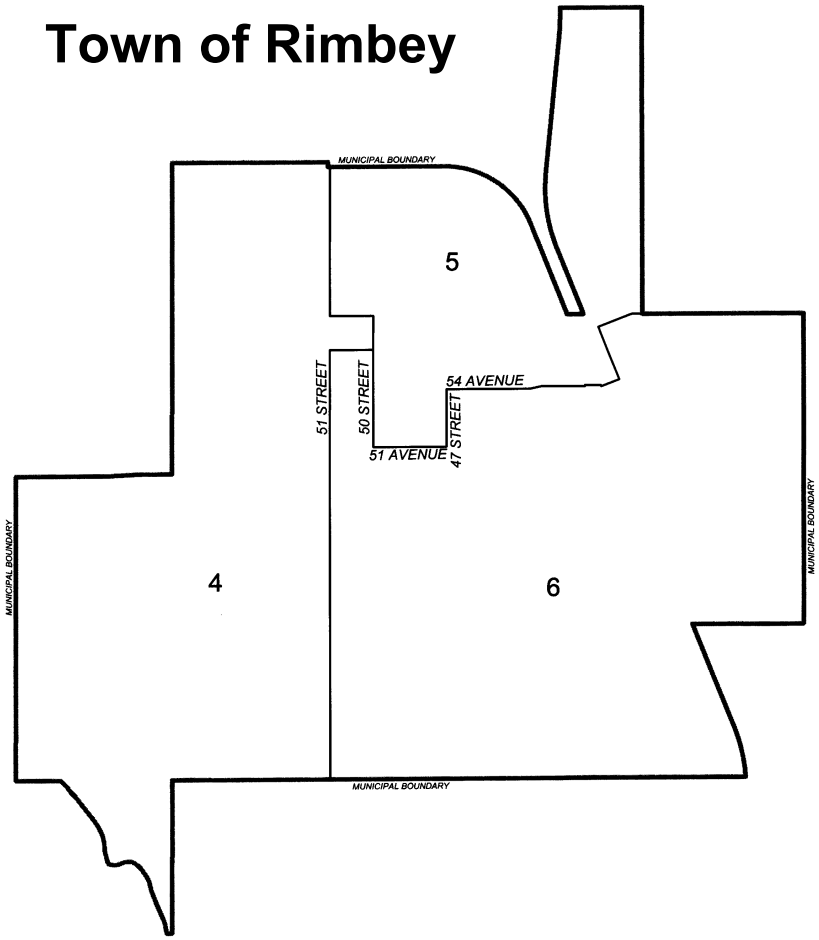

Province of Alberta
PROVINCIAL ELECTORAL DIVISION
OF
61 Lacombe-Ponoka

AS DEFINED BY THE
ALBERTA ELECTORAL DIVISIONS ACT, 2003

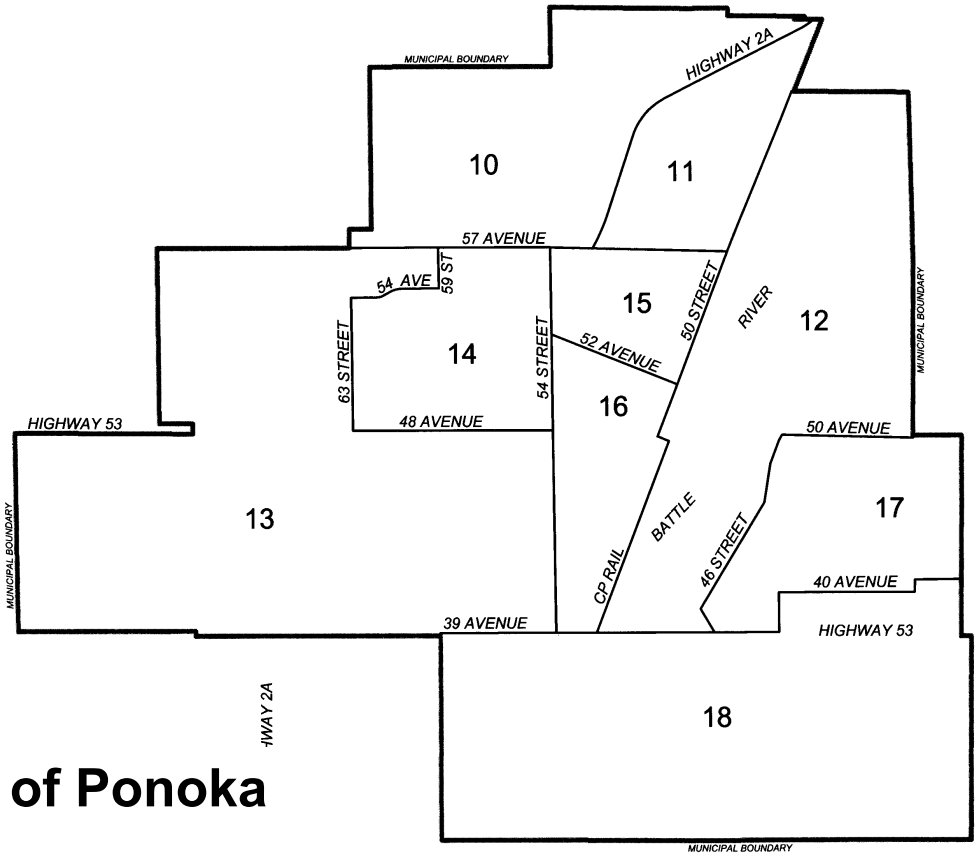

Town of Ponoka

Town of Lacombe

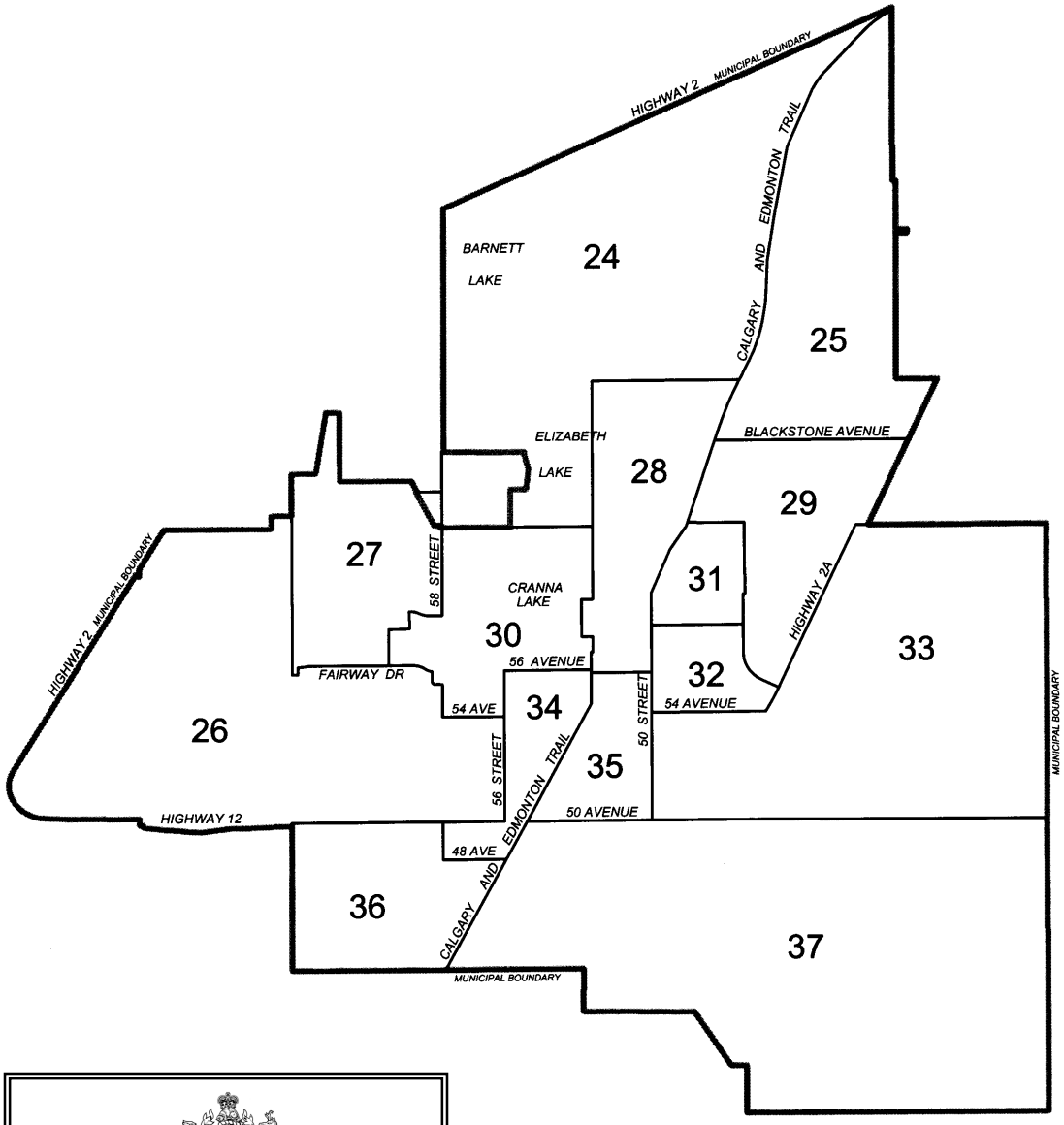

Province of Alberta
PROVINCIAL ELECTORAL DIVISION
OF
61 Lacombe-Ponoka

AS DEFINED BY THE
ALBERTA ELECTORAL DIVISIONS ACT, 2003

Electoral Division of Lacombe-Ponoka
General Election Statement of Official Results - November 22, 2004

POLL NUMBER	NAME OF POLL	NAMES ON LIST	TEENA CORMACK SC	JIM GRAVES NDP	ED KLOP AA	RAY PRINS PC	GLEN T SIMMONDS LIB	V	S	D	R	% VOTER TURNOUT
57	Edberg	334	7	19	18	100	14	158	0	0	0	47.3
58	Meeting Creek	205	7	8	17	44	9	85	0	0	0	41.5
59	Bashaw North	326	12	14	22	91	24	163	0	0	1	50.3
60	Bashaw South	224	3	10	22	62	12	109	0	0	1	49.1
61	Bashaw Rural	319	7	13	34	95	20	169	0	0	0	53.0
62	Advance-Bashaw	0	4	7	4	46	8	69	0	0	0	
63	Advance-Ponoka	0	21	29	38	84	41	213	0	0	0	
64	Advance-Rimbey	0	10	11	36	77	38	172	0	0	0	
65	Advance-Lacombe	0	4	21	50	156	47	278	0	0	0	
66	Mobile-Bashaw/Ponoka	0	17	24	14	78	25	158	1	0	3	
67	Mobile-Lacombe/Rimbey	0	7	16	5	84	17	129	1	0	4	
68	Special Ballot	0	6	7	7	68	17	105	1	0	13	
	TOTAL	**26,373**	**461**	**1,133**	**2,349**	**6,923**	**2,214**	**13,080**	**26**	**1**	**50**	**49.8**

V=Valid Ballots **S=Spoiled Ballots** **D=Declined Ballots** **R=Rejected Ballots**

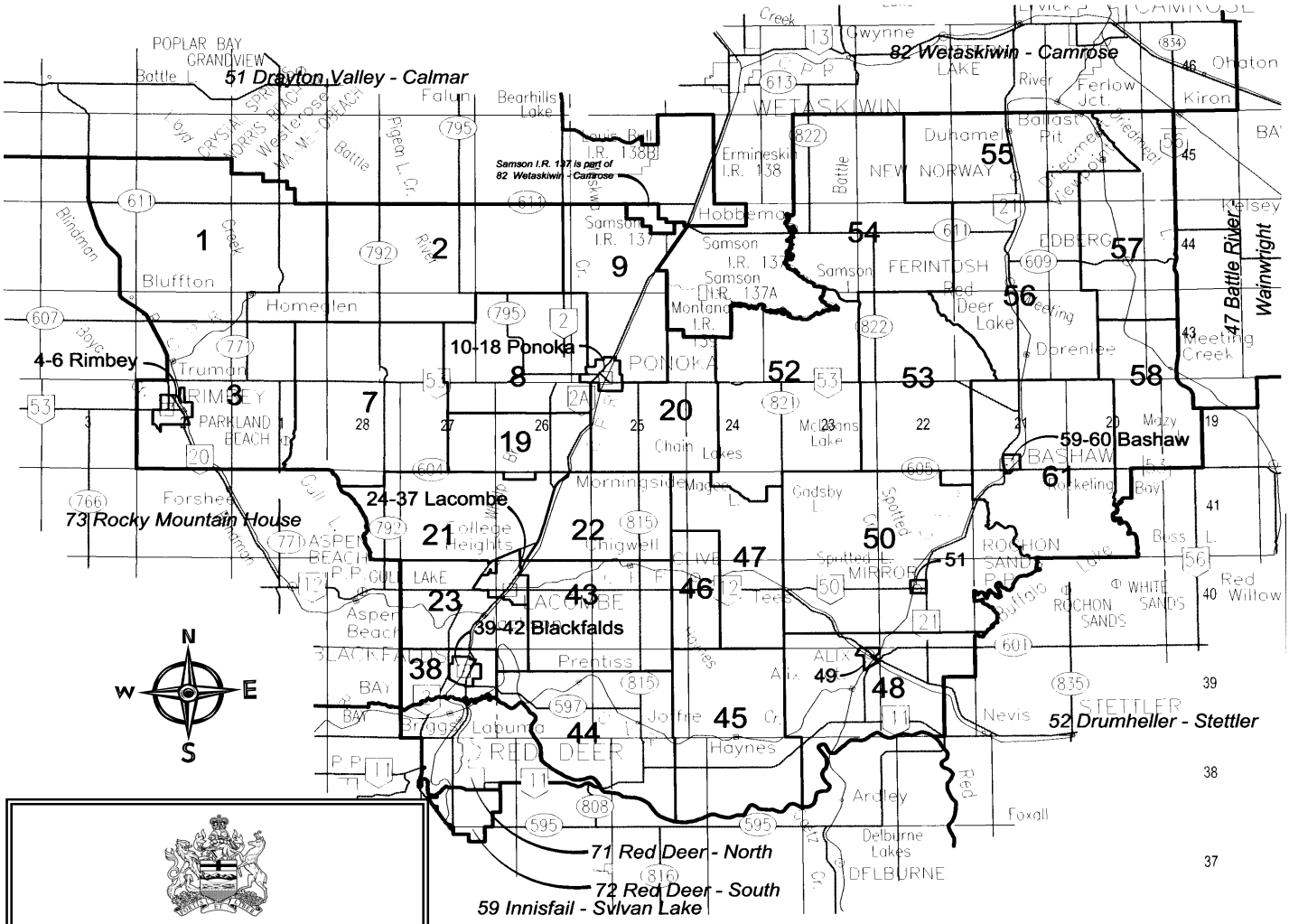

Province of Alberta
PROVINCIAL ELECTORAL DIVISION
OF
61 Lacombe-Ponoka

AS DEFINED BY THE
ALBERTA ELECTORAL DIVISIONS ACT, 2003

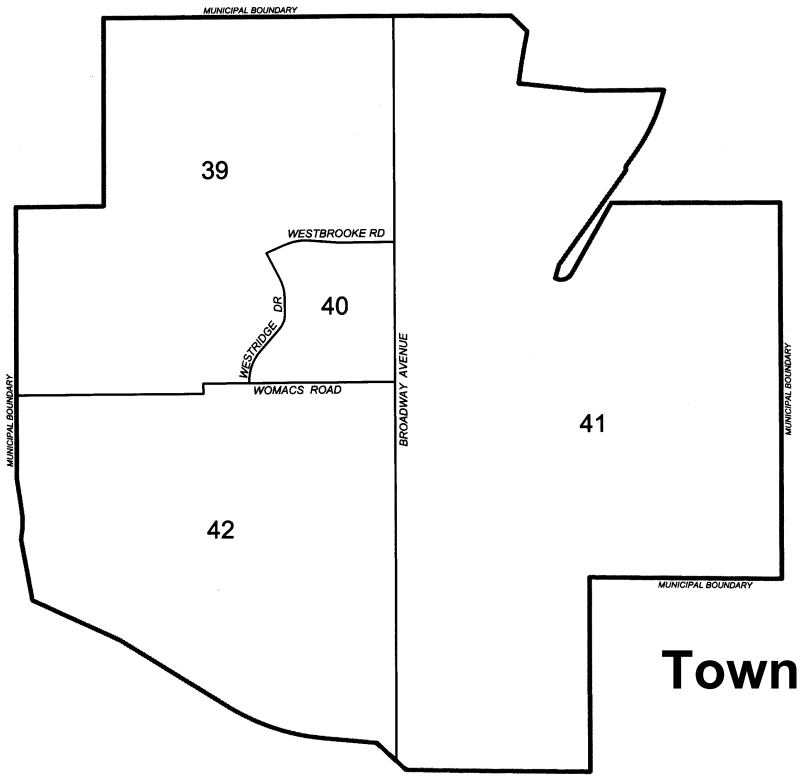

Town of Blackfalds

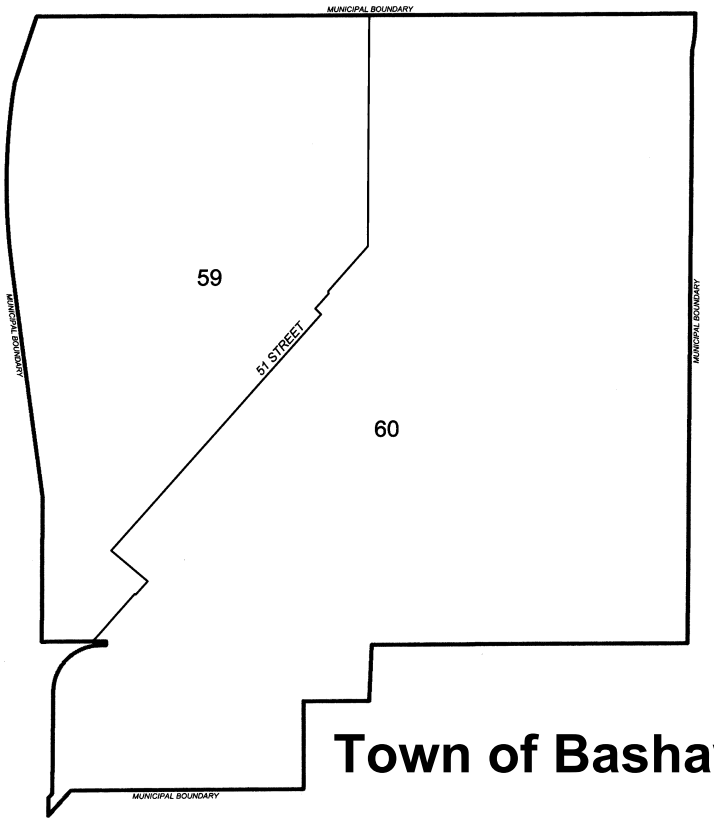

Town of Bashaw

Province of Alberta
PROVINCIAL ELECTORAL DIVISION
OF
61 Lacombe-Ponoka

AS DEFINED BY THE
ALBERTA ELECTORAL DIVISIONS ACT, 2003

Electoral Division of Leduc-Beaumont-Devon
General Election Statement of Official Results - November 22, 2004

POLL NUMBER	NAME OF POLL	NAMES ON LIST	JOYCE ASSEN LIB	DAVE DALKE AA	STEPHEN LINDOP AG	KATIE OPPEN NDP	KAREN RICHERT SC	GEORGE ROGERS PC	V	S	D	R	% VOTER TURNOUT
1	Round Hill	281	27	26	5	19	4	79	160	0	0	0	56.9
2	Armena	412	47	34	4	18	13	116	232	0	0	3	57.0
3	Cloverlawn	249	13	14	4	10	3	40	84	0	0	0	33.7
4/6	Kavanagh East/Leduc Rural Southwest	468	41	33	5	12	9	142	242	1	0	0	51.7
5	Kavanaugh West	350	43	17	7	4	4	103	178	0	0	0	50.9
7	Leduc Rural Southeast	354	30	29	2	15	1	84	161	0	0	0	45.5
8	Rolly View	464	46	26	6	16	5	147	246	1	0	0	53.0
9	New Sarepta	396	32	17	10	19	1	104	183	0	0	2	46.7
10	Hay Lakes	424	36	33	1	30	6	137	243	0	0	0	57.3
11	Miquelon Lake	338	40	24	9	11	9	76	169	1	1	1	50.6
12	New Sarepta North	321	30	7	3	18	4	62	124	0	0	1	38.9
13	Richdale Estates	451	27	24	9	10	5	86	161	0	0	0	35.7
14	Beaumont Rural East	387	35	21	3	8	7	78	152	0	0	0	39.3
15	Beaumont Rural South	479	69	9	6	7	5	116	212	2	0	0	44.3
16	Leduc North Telford	400	39	19	4	12	1	92	167	0	0	0	41.8
17	Leduc Centre North	442	38	14	5	10	3	97	167	0	0	0	37.8
18	Leduc Willow Park	269	27	9	2	6	4	52	100	1	0	1	37.5
19	Leduc Willow Park	530	33	10	8	17	2	80	150	0	0	0	28.3
20	Leduc Centre South	338	43	9	4	9	4	118	187	0	0	0	55.3
21	Leduc Lindsford Park West	278	27	3	2	4	1	89	126	1	0	0	45.3
22	Leduc Linsford Park East	415	37	13	4	8	1	87	150	1	0	1	36.4
23	Leduc Alexandra Park	350	22	5	2	4	3	49	85	1	0	2	24.9
24	Leduc Corinthia	396	29	18	1	8	5	83	144	0	0	0	36.4
25	Leduc Corinthia	375	51	11	4	4	6	92	168	0	0	0	44.8
26	Leduc Corinthia	339	30	15	4	8	2	71	130	0	0	1	38.6
27	Leduc Corinthia	364	37	9	1	16	3	117	183	0	0	0	50.3
28	Leduc Corinthia	415	52	18	3	7	9	90	179	0	0	0	43.1
29	Leduc South Park	443	51	8	3	16	0	115	193	1	0	0	43.6
30	Leduc South Park	409	50	12	5	13	2	122	204	0	0	3	50.6
31	Leduc South Park	455	58	13	5	11	4	115	206	0	0	1	45.5
32	Leduc South Park	410	29	11	2	6	0	107	155	0	0	1	38.0
33	Leduc South Telford	330	55	13	3	6	4	107	188	0	0	0	57.0
34	Leduc Caledonia	336	43	15	2	8	1	82	151	0	0	0	44.9
35	Leduc Caledonia	357	22	4	1	5	4	83	119	0	0	0	33.3
36	Leduc Caledonia	278	32	6	6	9	1	86	140	0	0	1	50.7
37/38	Leduc Meadowview	543	72	29	7	18	0	146	272	1	0	0	50.1
39	Leduc Tribute	446	23	14	5	16	2	85	145	0	0	0	32.5
40	Leduc Bridgeport	447	86	15	8	5	3	119	236	1	0	1	53.0
41	Leduc Lakeside Estates	387	66	20	5	11	1	108	211	0	0	0	54.5
42	Leduc Lakeside Estates	296	49	10	3	5	3	113	183	1	0	0	61.8
43	Leduc Estates South	383	77	12	6	14	2	98	209	0	0	0	54.6
44	Leduc Estates North	333	37	11	2	12	3	109	174	1	0	0	52.3
45	Leduc Windrose	388	46	15	5	3	1	115	185	0	0	1	47.9
46/56	Nisku Airport/Rabbit Hill	478	55	26	6	13	12	108	220	0	0	0	46.0
47	Devon Riverside	419	50	22	12	14	4	81	183	0	0	0	43.7
48	Devon St. Lawrence	407	51	20	7	18	4	73	173	1	0	0	42.5
49	Devon Athabasca	402	52	20	10	22	3	67	174	0	0	1	43.5
50	Devon Peace River	347	43	9	13	17	2	75	159	0	0	2	46.4
51	Devon Maligne	348	53	11	12	16	0	78	170	0	0	0	48.9
52	Devon Chungo	470	52	30	8	9	6	92	197	1	0	0	41.9
53	Devon Wilson Drive	485	36	16	14	17	6	73	162	0	0	0	33.4
54	Devon Highwood	521	59	23	9	6	2	156	255	0	0	1	49.1
55	Devon Highwood East	402	30	14	11	10	3	59	127	0	0	0	31.6
57	Beaumont Rural West	239	33	16	1	3	3	59	115	1	0	0	48.1
58	Beaumont Northwest	401	81	8	6	13	4	72	184	1	0	0	45.9
59	Beaumont Northwest	418	79	8	3	19	1	81	191	0	0	1	45.9
60	Beaumont Northwest	443	71	19	1	15	3	79	188	0	0	0	42.4
61	Beaumont Southwest	371	64	11	4	9	7	59	154	0	0	0	41.5
62	Beaumont Southwest	295	34	8	6	9	0	66	123	0	0	0	41.7
63	Beaumont Southwest	370	31	8	4	18	2	61	124	0	0	1	33.8
64	Beaumont Southeast	406	70	7	2	14	1	63	157	0	0	0	38.7

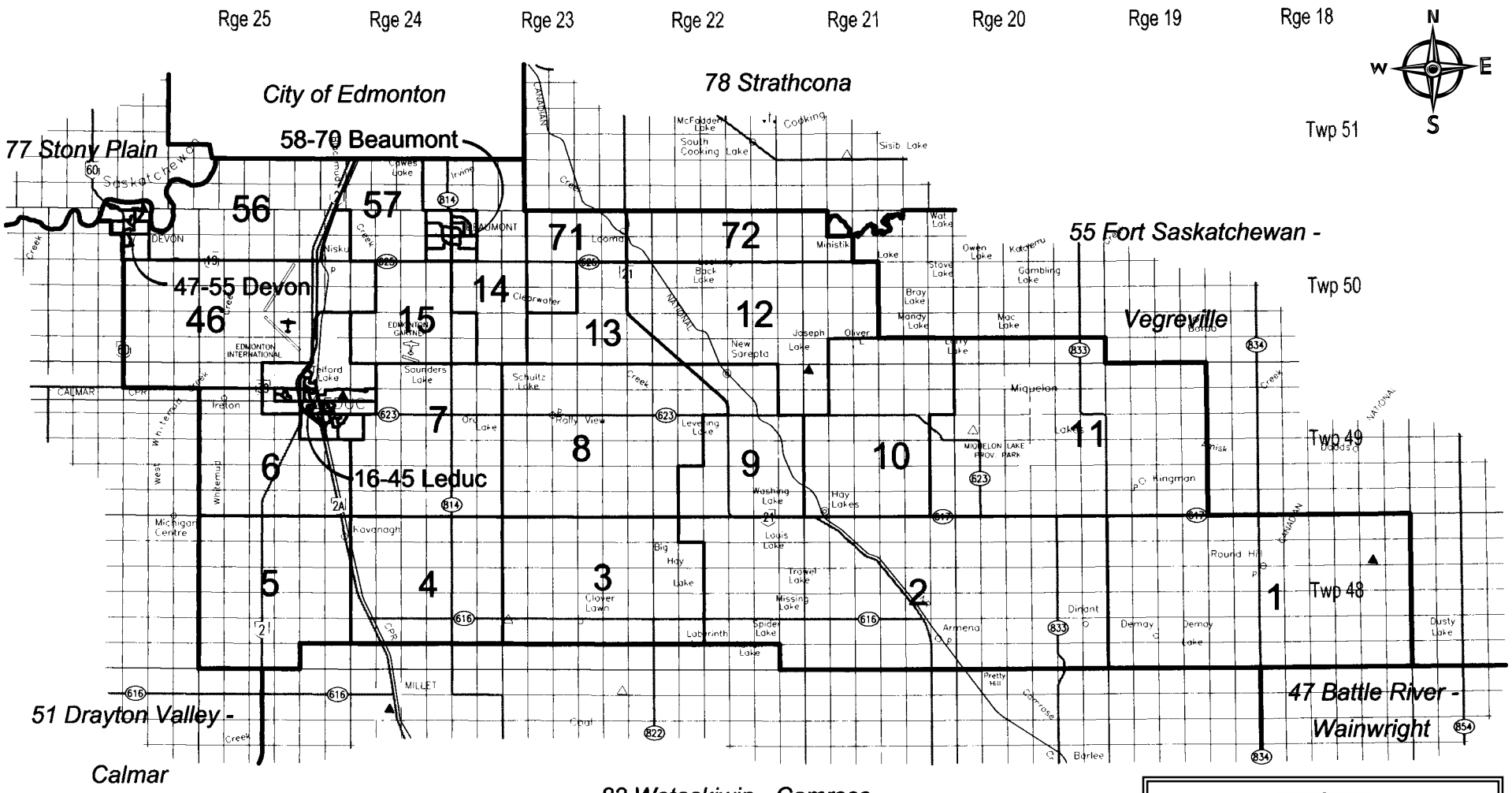

Province of Alberta
PROVINCIAL ELECTORAL DIVISION
OF
62 Leduc-Beaumont-Devon

AS DEFINED BY THE
ALBERTA ELECTORAL DIVISIONS ACT, 2003

Electoral Division of Leduc-Beaumont-Devon
General Election Statement of Official Results - November 22, 2004

POLL NUMBER	NAME OF POLL	NAMES ON LIST	JOYCE ASSEN LIB	DAVE DALKE AA	STEPHEN LINDOP AG	KATIE OPPEN NDP	KAREN RICHERT SC	GEORGE ROGERS PC	V	S	D	R	% VOTER TURNOUT
65	Beaumont Southeast	446	74	15	5	19	2	82	197	0	0	0	44.2
66/69	Beaumont Southeast/Coloniale South	503	70	13	4	24	0	68	179	0	0	0	35.6
67	Beaumont Northeast	434	57	7	3	18	3	77	165	1	0	0	38.0
68	Beaumont Northeast	412	54	17	3	12	1	89	176	0	0	0	42.7
70	Beaumont Coloniale North	548	69	20	4	14	2	127	236	2	0	1	43.2
71	Beaumont Rural East	486	60	23	9	16	3	113	224	1	0	0	46.1
72	Donnan Lake	448	41	24	7	32	2	107	213	0	0	1	47.8
73	Advance-Devon	0	44	8	6	9	2	46	115	0	0	0	
74	Advance-Beaumont	0	82	15	8	12	2	95	214	0	0	1	
75	Advance-New Sarepta	0	24	13	6	4	4	55	106	0	0	0	
76	Advance-Leduc	0	71	19	4	11	3	167	275	0	0	2	
77	Mobile-Devon/Leduc	0	17	1	3	8	6	75	110	1	0	1	
78	Mobile-Leduc	0	13	8	4	9	6	41	81	0	0	0	
79	Special Ballot	0	29	6	1	4	0	73	113	0	0	5	
	TOTAL	**27,025**	**3,426**	**1,140**	**382**	**902**	**250**	**6,814**	**12,914**	**23**	**1**	**37**	**47.9**

V=Valid Ballots **S=Spoiled Ballots** **D=Declined Ballots** **R=Rejected Ballots**

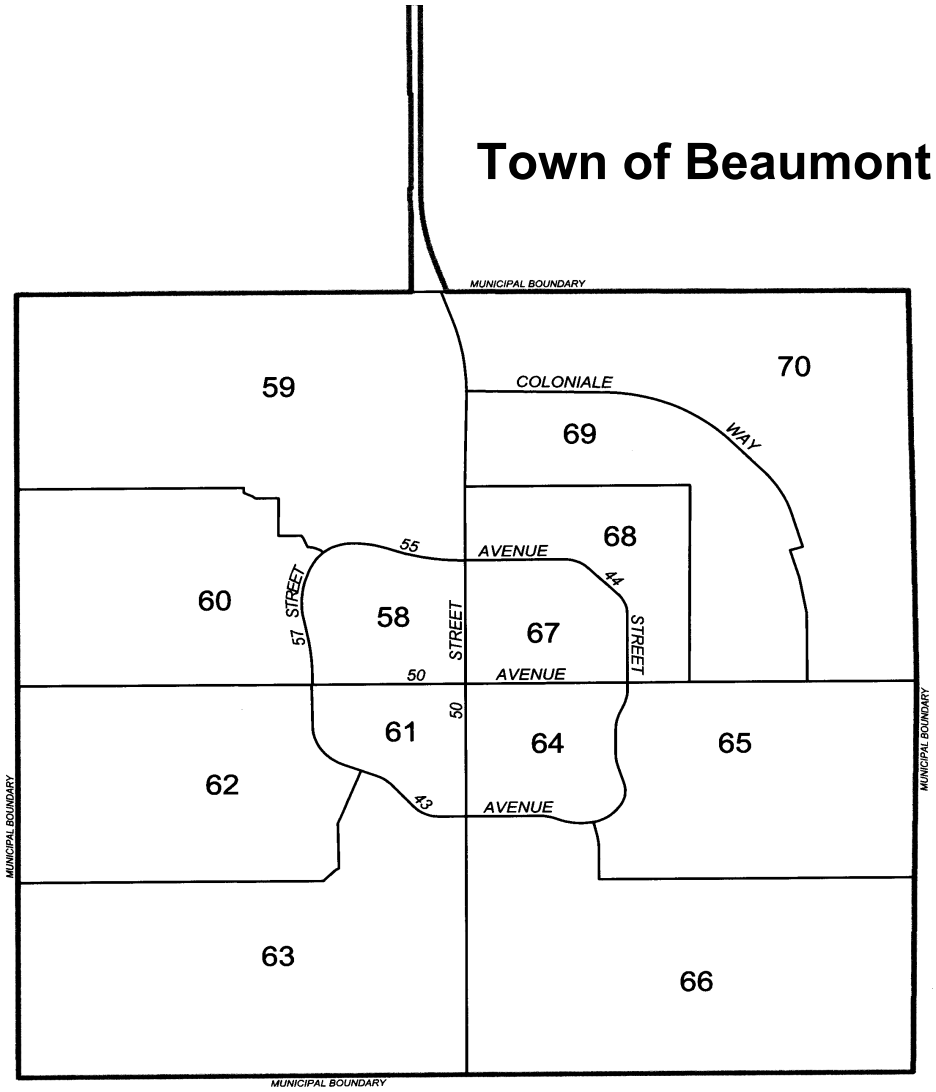

Province of Alberta
PROVINCIAL ELECTORAL DIVISION
OF
62 Leduc-Beaumont-Devon

AS DEFINED BY THE
ALBERTA ELECTORAL DIVISIONS ACT, 2003

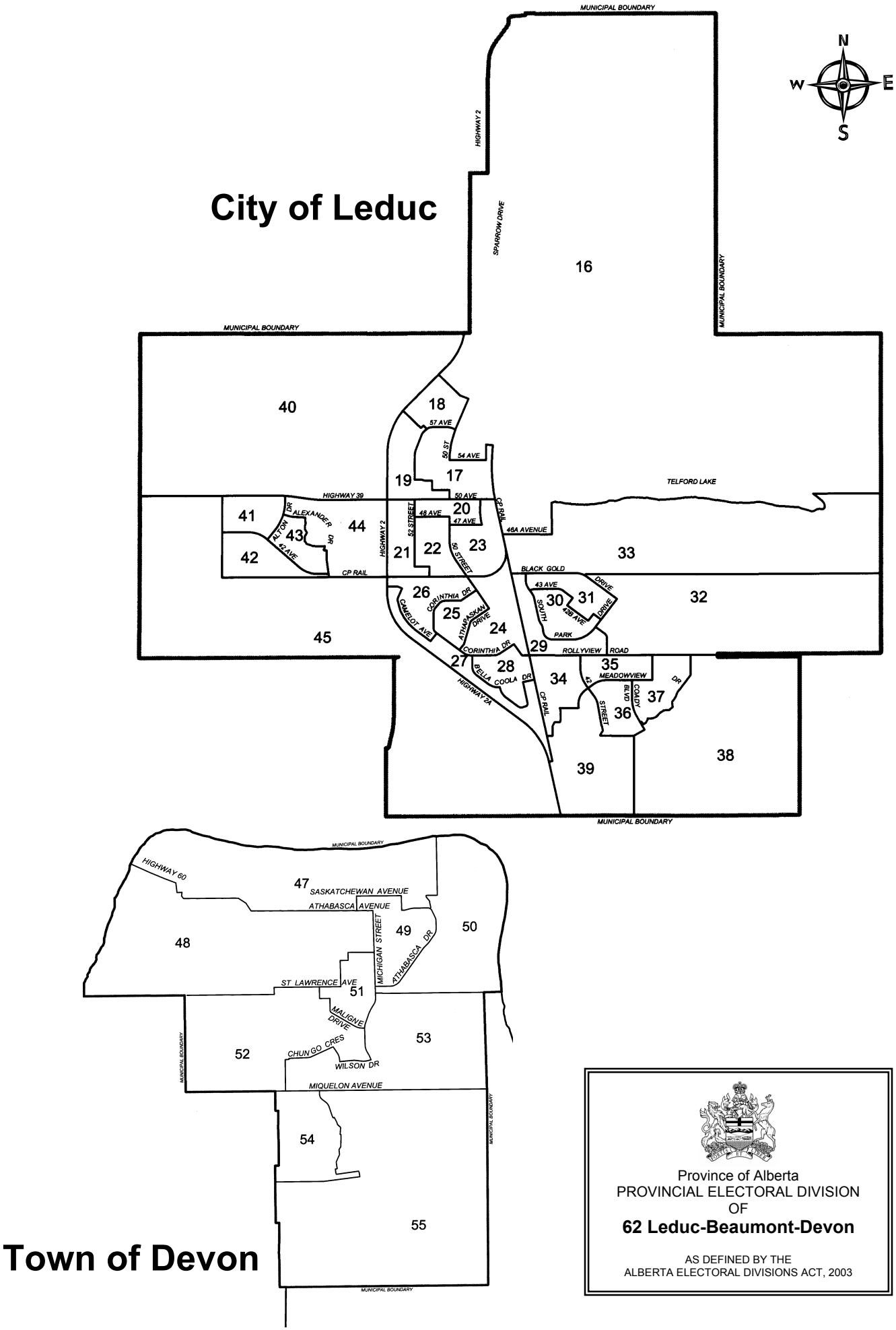

Province of Alberta
PROVINCIAL ELECTORAL DIVISION
OF
62 Leduc-Beaumont-Devon

AS DEFINED BY THE
ALBERTA ELECTORAL DIVISIONS ACT, 2003

Electoral Division of Lesser Slave Lake
General Election Statement of Official Results - November 22, 2004

POLL NUMBER	NAME OF POLL	NAMES ON LIST	DORIS BANNISTER NDP	PEARL CALAHASEN PC	IAN HOPFE AG	JONATHAN PLECKAITIS LIB	VALERIE RAHN AA	V	S	D	R	% VOTER TURNOUT
1	Tall Cree North	242	0	46	3	0	0	49	0	0	0	20.2
2	Tall Cree South	109	2	33	3	1	0	39	0	0	1	36.7
3	Seetha	56	1	0	1	7	1	10	0	0	0	17.9
4	Cadotte	378	0	55	0	3	0	58	0	0	0	15.3
5	Little Buffalo	336	2	38	0	3	0	43	0	0	0	12.8
6	Loon Lake	273	1	87	0	0	0	88	0	0	0	32.2
7	Red Earth	195	3	51	0	2	5	61	0	0	0	31.3
8	Peerless Lake	281	0	80	0	1	0	81	1	0	0	28.8
9	Trout Lake	292	1	51	1	1	0	54	0	0	0	18.5
10	Chipewyan Lake	45	1	13	0	0	0	14	0	0	0	31.1
11	Wabasca North/166C	299	3	34	7	6	2	52	2	0	0	17.4
12	Sandy Lake/166	128	1	27	4	6	0	38	1	0	0	29.7
13	Mistassiny Road Northwest	273	2	60	11	0	2	75	0	0	0	27.5
14	Mamawintowin	454	1	51	5	7	2	66	0	0	0	14.5
15	Desmarais/166A	878	2	76	3	4	1	86	0	0	0	9.8
16	Bigstone South/166 B & D	2,627	3	89	13	5	1	111	2	0	0	4.2
17	Atikameg	481	6	188	1	7	1	203	1	0	1	42.4
18	Gift Lake	368	2	168	0	3	1	174	0	0	2	47.8
19	Peavine	404	3	138	5	6	4	156	1	0	1	38.9
20	Prairie Echo	250	6	59	2	12	40	119	1	0	0	47.6
21	Salt Prairie	84	5	31	2	0	13	51	1	0	0	60.7
22	Grouard	297	11	101	1	9	4	126	2	0	0	42.4
23	Enilda	348	10	108	4	12	41	175	1	0	1	50.6
24	High Prairie East	346	5	102	4	8	35	154	0	0	1	44.8
25	Triangle	350	16	87	4	10	62	179	0	0	1	51.4
26	48 Street Northwest	285	11	63	6	18	24	122	1	0	0	42.8
27	48 Street Southwest	377	5	79	7	18	27	136	0	0	0	36.1
28	48 Street Northeast	470	18	99	3	13	11	144	1	0	0	30.6
29	Highway Northeast	224	7	41	3	18	11	80	0	0	0	35.7
30	Highway Southeast	279	5	62	5	12	15	99	0	0	0	35.5
31/32	Sunset House/Gilwood	298	10	50	3	10	47	120	0	0	0	40.3
33	Banana Belt	116	4	27	4	0	23	58	0	0	0	50.0
34	East Prairie	245	5	66	0	1	1	73	0	1	0	30.2
35	Sucker Creek	368	9	101	6	7	2	125	0	0	1	34.2
36	Joussard	228	9	76	9	12	8	114	0	0	1	50.4
37	Driftpile	399	5	123	3	8	1	140	1	0	1	35.3
38	Faust	215	14	94	7	12	11	138	1	0	0	64.2
39	Kinuso Northwest	358	13	98	5	16	30	162	0	0	0	45.3
40	Kinuso Rural	184	5	29	1	7	38	80	0	0	3	45.1
41	Canyon Creek	183	4	37	3	5	13	62	0	0	0	33.9
42	Wide Water	457	7	69	9	31	56	172	0	1	0	37.9
43	Sawridge	254	9	55	7	8	17	96	0	0	0	37.8
44	Flatbush	382	17	88	6	19	49	179	0	1	2	47.6
45	Smith/Hondo	406	17	68	13	18	78	194	0	0	3	48.5
46	Slave Lake Rural	160	0	36	2	8	7	53	1	0	0	33.1
47	Main Street North	470	12	59	11	15	27	124	0	2	1	27.0
48	Railway Northwest	254	2	42	11	11	19	85	0	0	0	33.5
49	Railway Southwest	280	7	27	6	4	10	54	1	0	0	19.3
50	Railway South/Main Street	440	7	43	1	11	25	87	0	0	0	19.8
51	3 Avenue Northeast/Springwood	280	8	28	3	18	22	79	0	0	1	28.6
52	13 Street Southeast	435	9	70	9	23	37	148	0	0	1	34.3
53	6 Avenue/Parkdale	346	12	51	8	19	21	111	4	0	0	32.1
54	10 Avenue Southeast	334	5	53	5	13	34	110	0	0	0	32.9
55	6 Street Southeast	363	9	71	11	20	21	132	2	0	0	36.4
56	Main Street Southwest	375	5	58	4	15	24	106	0	0	0	28.3
57	Advance-High Prairie	0	3	69	3	5	10	90	1	0	0	
58	Advance-Slave Lake	0	5	109	4	11	18	147	1	0	0	

Province of Alberta
PROVINCIAL ELECTORAL DIVISION
OF
63 Lesser Slave Lake

AS DEFINED BY THE
ALBERTA ELECTORAL DIVISIONS ACT, 2003

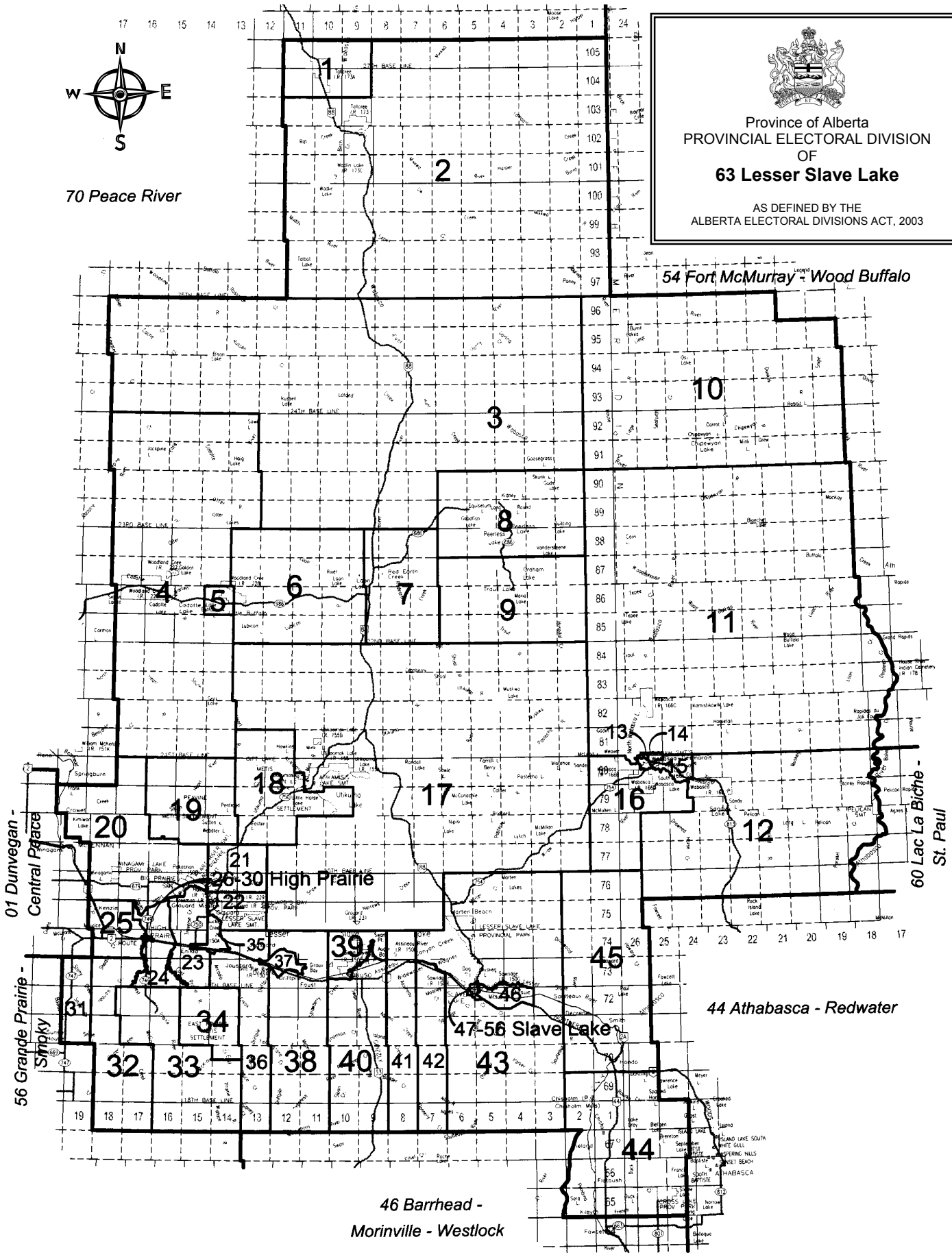

Electoral Division of Lesser Slave Lake
General Election Statement of Official Results - November 22, 2004

POLL NUMBER	NAME OF POLL	NAMES ON LIST	DORIS BANNISTER NDP	PEARL CALAHASEN PC	IAN HOPFE AG	JONATHAN PLECKAITIS LIB	VALERIE RAHN AA	V	S	D	R	% VOTER TURNOUT
59	Mobile-High Prairie	0	3	36	1	3	5	48	1	0	0	
60	Mobile-Slave Lake	0	6	19	0	8	5	38	0	2	0	
61	Special Ballot	0	0	34	1	0	7	42	0	0	0	
	TOTAL	**19,259**	**354**	**3,903**	**254**	**530**	**969**	**6,010**	**28**	**7**	**22**	**31.4**

V=Valid Ballots **S=Spoiled Ballots** **D=Declined Ballots** **R=Rejected Ballots**

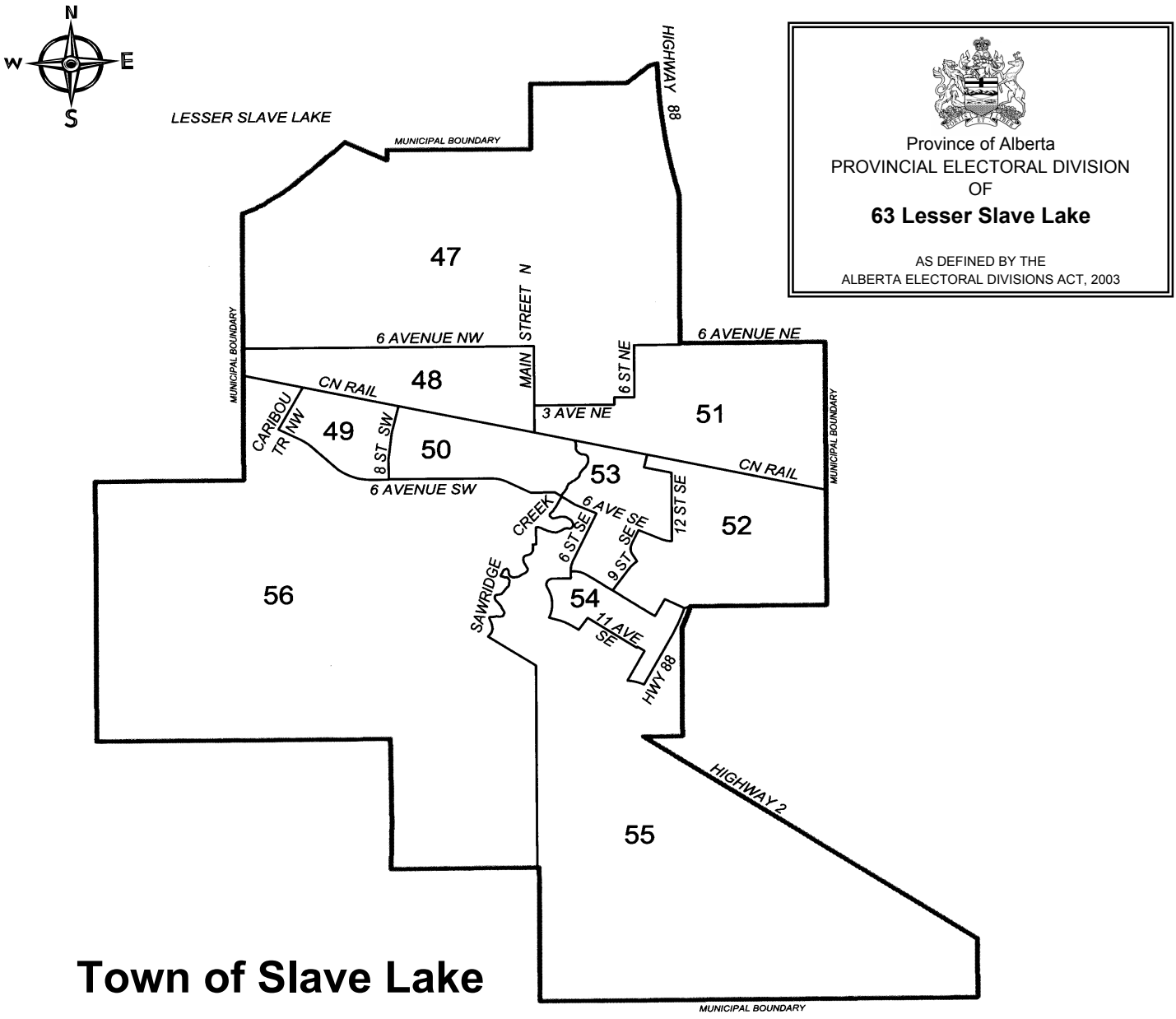

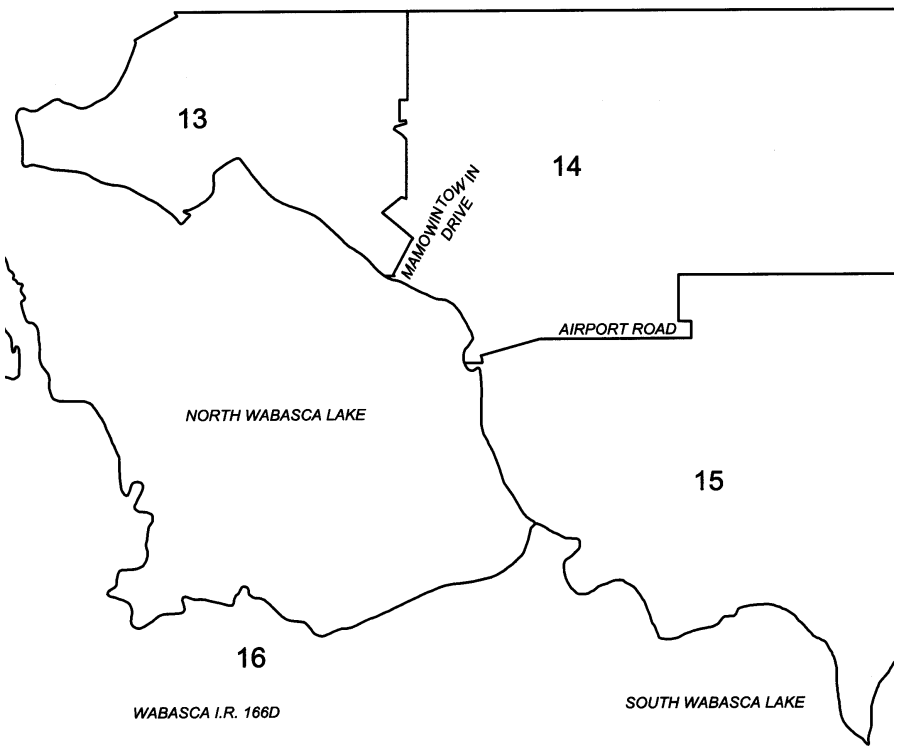

Province of Alberta
PROVINCIAL ELECTORAL DIVISION
OF
63 Lesser Slave Lake

AS DEFINED BY THE
ALBERTA ELECTORAL DIVISIONS ACT, 2003

Hamlet of Wabasca-Desmarais

Town of High Prairie

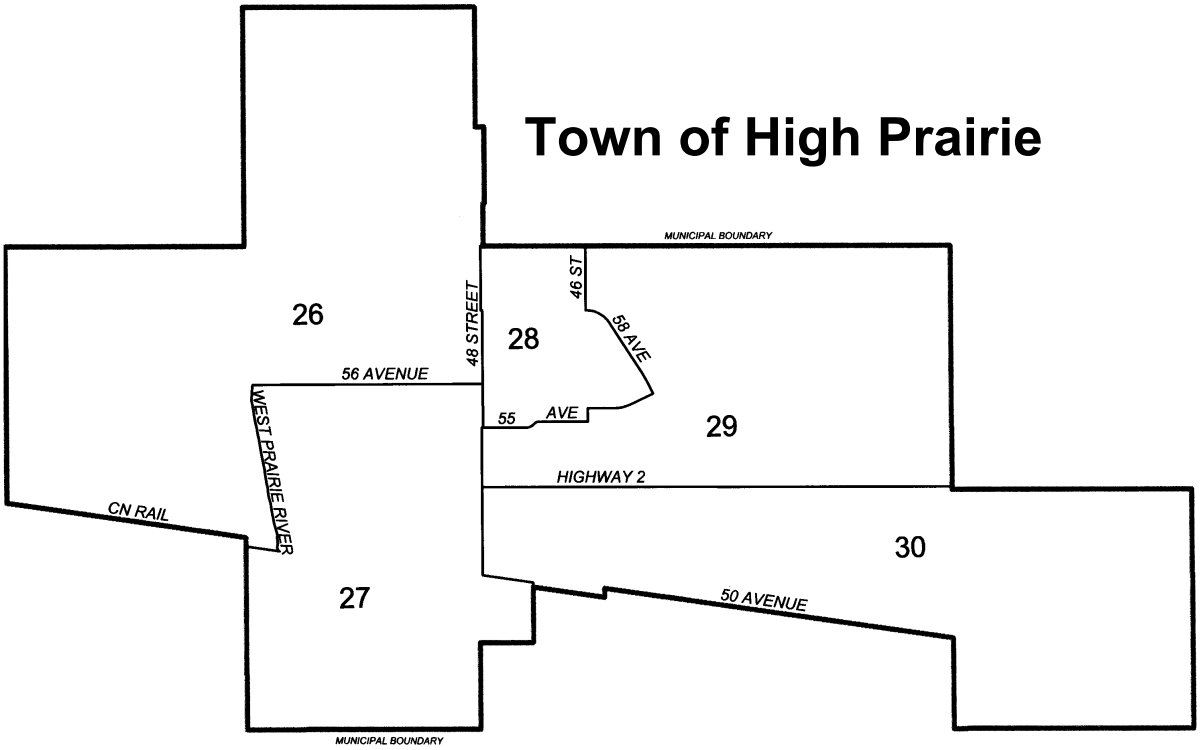

Electoral Division of Lethbridge-East
General Election Statement of Official Results - November 22, 2004

POLL NUMBER	NAME OF POLL	NAMES ON LIST	ROD FONG PC	ERIN MATTHEWS AG	GAYE METZ NDP	BRIDGET PASTOOR LIB	DARREN POPIK SC	BRIAN STEWART AA	V	S	D	R	% VOTER TURNOUT
1	Chinook Lake	286	60	1	3	36	1	7	108	0	0	0	37.8
2	Aspen Village	382	67	1	4	61	5	9	147	1	0	0	38.5
3	Cougar Park Uplands	421	73	3	2	55	0	11	144	0	0	0	34.2
4	Ermineview Park	404	94	7	3	60	1	14	179	0	0	0	44.3
5	Uplands Manor	322	35	3	11	45	3	8	105	0	0	0	32.6
6	Bluefox Park	453	59	5	14	78	9	21	186	0	0	0	41.1
7	West Vista Park	356	33	3	12	51	3	7	109	0	0	1	30.9
8	Vista Park	391	31	2	10	62	2	31	138	0	0	0	35.3
9	Eagle Road	454	95	5	10	85	2	16	213	1	0	1	47.1
10	Park Meadows School	351	59	1	6	72	2	24	164	0	0	0	46.7
11	No. Park Meadows Mall	417	57	7	8	58	5	9	144	0	0	1	34.8
12	Churchill Manor	394	57	7	7	63	1	18	153	1	0	0	38.8
13	Dominion Park	374	46	5	10	33	0	20	114	1	0	0	30.5
14	Winston Churchill School	484	54	8	7	70	2	21	162	0	0	1	33.7
15	Park Meadows Park	348	54	8	11	66	2	15	156	0	0	0	44.8
16	Labour Club Park	370	65	7	5	57	4	25	163	0	0	0	44.1
17	East Wilson School	341	50	5	7	61	4	20	147	0	0	0	43.1
18	Wilson Middle School	426	51	5	8	61	5	27	157	2	0	0	36.9
19	Dominion Square	346	51	1	3	76	3	19	153	0	0	0	44.2
20	Adams Park	369	35	7	11	53	3	14	123	0	0	0	33.3
21	Galbraith School	515	43	11	9	55	9	15	142	1	0	0	27.6
22	Norbridge Shopping Centre	359	34	3	5	41	6	18	107	0	0	0	29.8
23	No. Keith Subdivision	383	65	3	12	75	11	23	189	2	0	0	49.3
24	Keith Industrial Park	362	59	2	8	79	7	31	186	1	0	1	51.7
25	No. Mayor Magrath Drive	326	31	4	7	30	5	14	91	0	0	0	27.9
26	North Subway	434	44	2	17	49	7	17	136	0	0	0	31.3
27	Westminster Community Hall	290	27	9	6	53	2	6	103	1	0	0	35.5
28	Legion Place	442	51	5	16	71	1	11	155	0	0	0	35.1
29	Westminster Shopping Centre	427	37	4	12	53	4	16	126	1	0	0	29.5
30	LCI School	350	43	14	9	87	0	16	169	1	0	1	48.6
31	Sandman Inn	383	50	3	13	68	5	15	154	0	0	0	40.2
32	General Stewart School	462	94	6	12	141	2	26	281	1	0	2	61.3
33	Parkside Exhibition	476	107	4	7	98	2	19	237	2	0	5	50.8
34	Glendale South	333	65	6	8	73	2	19	173	1	0	0	52.0
35	Ecole La Verendrye	367	48	4	16	82	1	17	168	0	0	1	46.0
36	No. Regional Hospital	346	57	11	5	74	2	14	163	0	0	0	47.1
37	Regional Hospital	423	50	8	20	84	2	14	178	1	0	0	42.1
38	East Regional Hospital	486	72	6	11	98	2	29	218	1	0	1	45.1
39	Gyro Park	529	62	5	18	104	7	25	221	0	0	1	42.0
40	Gilbert Paterson School	408	55	6	15	82	6	33	197	0	0	0	48.3
41	Parkside Inn	475	64	7	13	120	8	28	240	0	0	1	50.7
42	Lakeview School	447	75	5	8	119	5	27	239	0	0	4	54.4
43	Glacier Drive	349	72	4	9	97	1	19	202	0	0	0	57.9
44	Parkview Trailer Court	464	82	6	4	106	3	23	224	2	0	0	48.3
45	Great Lakes	321	77	2	5	76	2	31	193	0	0	0	60.1
46	Lakemount Boulevard	396	56	7	5	94	3	24	189	1	0	1	48.0
47	Ericksen's Restaurant	486	96	5	6	108	2	19	236	0	0	2	49.0
48	Assumption School	397	75	6	9	93	4	28	215	0	0	1	54.4
49	East Bonnydale	362	48	6	13	79	4	22	172	1	0	1	47.8
50	Bonnydale	433	60	13	7	72	3	21	176	0	0	1	40.9
51	North Ravine Park	348	56	6	7	64	8	13	154	0	0	1	44.5
52	No. Agnes Davidson School	357	88	4	11	93	2	34	232	0	0	1	65.3
53	Redwood Road Athletic Park	343	61	4	3	61	0	15	144	1	0	0	42.0
54	Elm Crescent	341	77	3	8	77	3	24	192	0	0	0	56.3
55	Sequoia Park	424	73	3	9	99	2	30	216	2	0	0	50.9
56	Sommerset Apt	314	45	4	4	53	5	15	126	2	0	0	40.1
57	Palm Road	323	47	6	7	51	4	13	128	0	0	0	39.6
58	College Centre Mall	319	60	3	9	51	5	27	155	1	0	6	50.5
59	Tourist Info	330	47	7	3	71	9	34	171	0	0	1	52.1

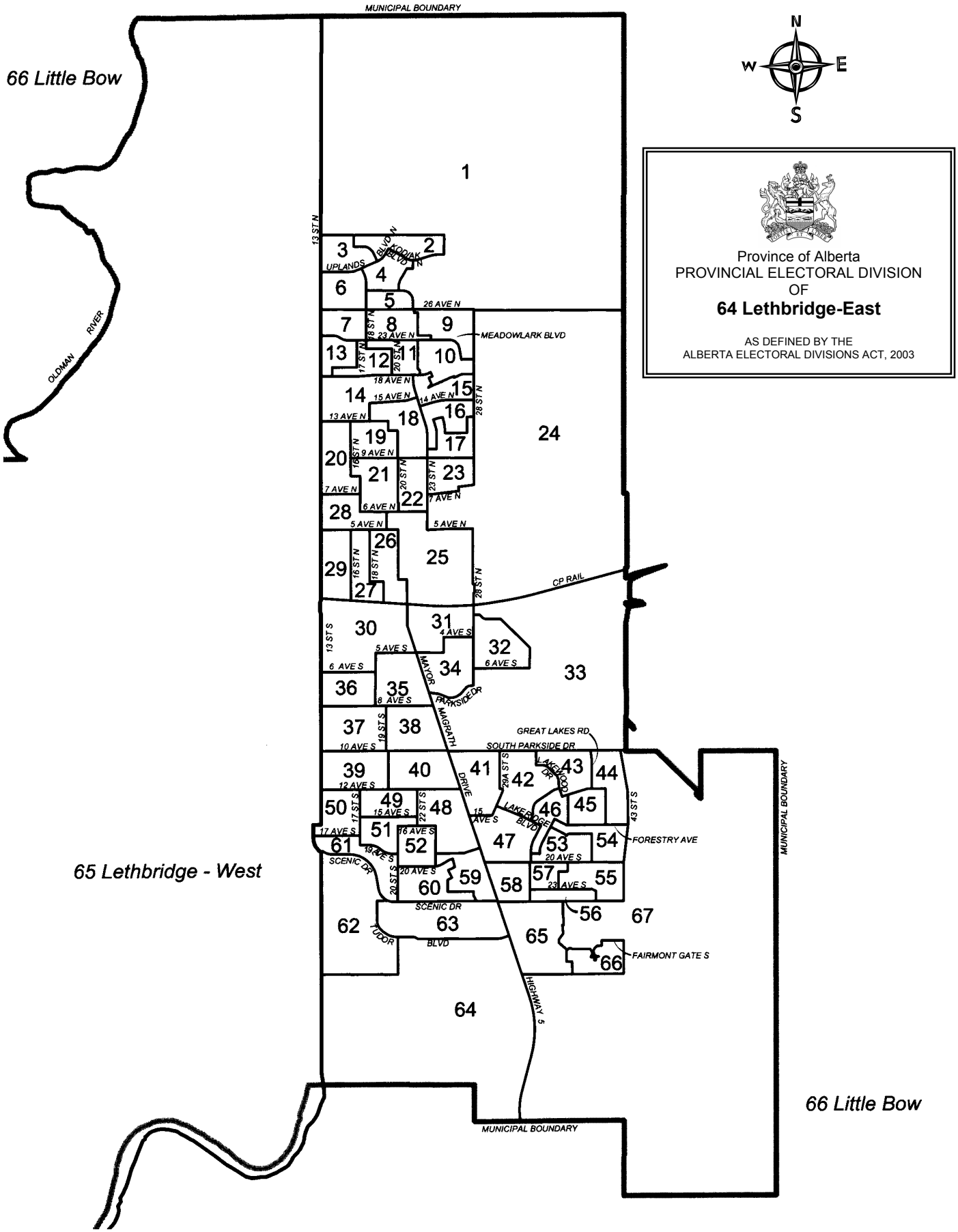
Province of Alberta
PROVINCIAL ELECTORAL DIVISION
OF
64 Lethbridge-East
AS DEFINED BY THE
ALBERTA ELECTORAL DIVISIONS ACT, 2003
N
W
E
S
66 Little Bow
65 Lethbridge - West
66 Little Bow
MUNICIPAL BOUNDARY
MUNICIPAL BOUNDARY
MUNICIPAL BOUNDARY
OLDMAN RIVER
13 ST N
UPLANDS BLVD N
KODIAK BLVD N
26 AVE N
23 AVE N
MEADOWLARK BLVD
18 AVE N
15 AVE N
14 AVE N
13 AVE N
9 AVE N
7 AVE N
6 AVE N
5 AVE N
28 ST N
CP RAIL
13 ST S
5 AVE S
6 AVE S
8 AVE S
10 AVE S
12 AVE S
15 AVE S
16 AVE S
17 AVE S
19 AVE S
20 AVE S
23 AVE S
4 AVE S
MAYOR MAGRATH DRIVE
PARKSIDE DR
GREAT LAKES RD
SOUTH PARKSIDE DR
LAKEWOOD DR
LAKERIDGE BLVD
FORESTRY AVE
43 ST S
29A ST S
SCENIC DR
TUDOR BLVD
FAIRMONT GATE S
HIGHWAY 5
1
2
3
4
5
6
7
8
9
10
11
12
13
14
15
16
17
18
19
20
21
22
23
24
25
26
27
28
29
30
31
32
33
34
35
36
37
38
39
40
41
42
43
44
45
46
47
48
49
50
51
52
53
54
55
56
57
58
59
60
61
62
63
64
65
66
67

Electoral Division of Lethbridge-East
General Election Statement of Official Results - November 22, 2004

POLL NUMBER	NAME OF POLL	NAMES ON LIST	ROD FONG PC	ERIN MATTHEWS AG	GAYE METZ NDP	BRIDGET PASTOOR LIB	DARREN POPIK SC	BRIAN STEWART AA	V	S	D	R	% VOTER TURNOUT
60	Agnes Davidson School	433	97	8	13	98	2	47	265	0	0	1	61.4
61	Ravine Park	374	73	3	8	103	1	14	202	0	0	0	54.0
62	Chinook/Tudor	429	136	8	4	98	0	17	263	0	0	0	61.3
63	Tudor Estates	436	117	7	6	82	1	30	243	1	0	2	56.2
64	Community College	573	139	2	15	136	6	44	342	0	0	0	59.7
65	West Fairmont	350	97	2	4	88	3	25	219	0	0	0	62.6
66	Fairmont Garden Park	427	114	7	1	71	0	24	217	0	0	0	50.8
67	East Fairmont	389	101	2	4	42	3	23	175	0	0	0	45.0
68	Advance	0	94	3	11	100	1	20	229	0	0	1	
69	Advance	0	145	2	10	125	6	24	312	1	0	1	
70	Mobile-Good Samaritan/Regional Hospital	0	13	0	4	19	1	12	49	1	0	3	
71	Mobile-Blue Sky/Extendicare/Golden Acres	0	31	3	2	21	9	9	75	0	1	7	
72	Mobile-Regional Hospital/St. Michael's	0	15	5	2	24	5	13	64	0	0	1	
73	Special Ballot	0	52	0	4	47	1	9	113	0	0	0	
	TOTAL	**26,430**	**4,703**	**360**	**606**	**5,338**	**252**	**1,472**	**12,731**	**32**	**1**	**52**	**48.4**

V=Valid Ballots **S=Spoiled Ballots** **D=Declined Ballots** **R=Rejected Ballots**

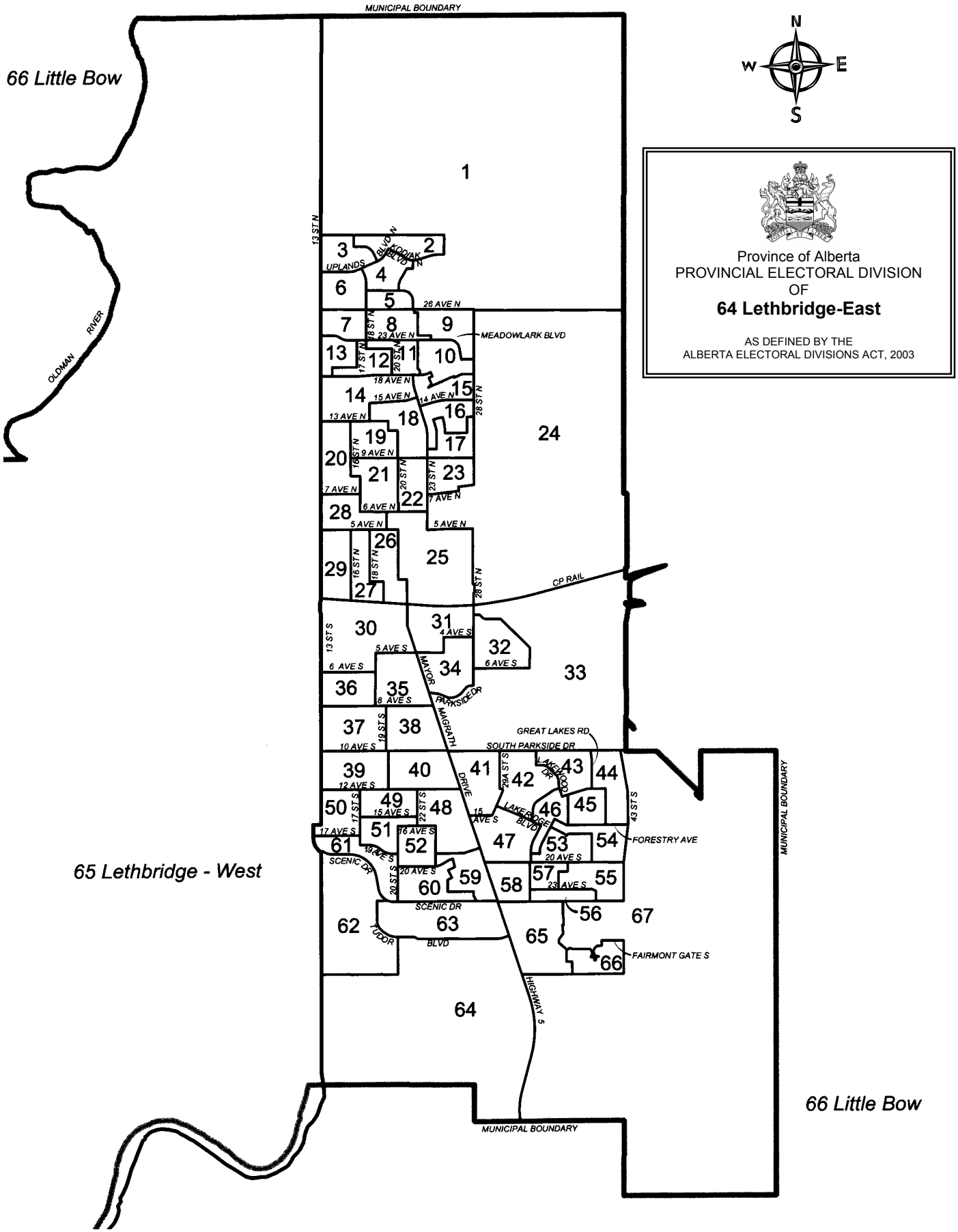
Province of Alberta
PROVINCIAL ELECTORAL DIVISION
OF
64 Lethbridge-East
AS DEFINED BY THE
ALBERTA ELECTORAL DIVISIONS ACT, 2003
N
W
E
S
66 Little Bow
65 Lethbridge - West
66 Little Bow
MUNICIPAL BOUNDARY
MUNICIPAL BOUNDARY
MUNICIPAL BOUNDARY
OLDMAN RIVER
13 ST N
UPLANDS BLVD N
KODIAK BLVD N
26 AVE N
23 AVE N
MEADOWLARK BLVD
18 AVE N
15 AVE N
14 AVE N
13 AVE N
9 AVE N
7 AVE N
6 AVE N
5 AVE N
28 ST N
CP RAIL
13 ST S
5 AVE S
6 AVE S
8 AVE S
10 AVE S
12 AVE S
15 AVE S
16 AVE S
17 AVE S
19 AVE S
20 AVE S
23 AVE S
4 AVE S
MAYOR MAGRATH DRIVE
PARKSIDE DR
GREAT LAKES RD
SOUTH PARKSIDE DR
LAKEWOOD DR
LAKERIDGE BLVD
FORESTRY AVE
43 ST S
29A ST S
SCENIC DR
TUDOR BLVD
FAIRMONT GATE S
HIGHWAY 5
1
2
3
4
5
6
7
8
9
10
11
12
13
14
15
16
17
18
19
20
21
22
23
24
25
26
27
28
29
30
31
32
33
34
35
36
37
38
39
40
41
42
43
44
45
46
47
48
49
50
51
52
53
54
55
56
57
58
59
60
61
62
63
64
65
66
67

Electoral Division of Lethbridge-West
General Election Statement of Official Results - November 22, 2004

POLL NUMBER	NAME OF POLL	NAMES ON LIST	BAL BOORA LIB	CLINT DUNFORD PC	MARK SANDILANDS NDP	SCOTT SAWATSKY SC	ANDREA SHERIDAN AG	MERLE TERLESKY AA	V	S	D	R	% VOTER TURNOUT
1	Hardieville	332	31	65	12	2	7	8	125	0	0	0	37.7
2	Stafford	338	41	56	17	3	9	11	137	0	0	0	40.5
3A	St. James	363	26	45	13	3	6	8	101	1	0	1	28.1
3B	St. James	313	31	54	8	2	4	8	107	0	0	0	34.2
4	Bridge Villa	334	33	71	11	10	3	17	145	0	0	0	43.4
5	St. Andrew	498	87	91	25	8	7	24	242	0	0	1	48.8
6	St. Pauls	392	55	60	9	3	4	17	148	1	0	0	37.8
7	Stafford West	364	44	33	7	4	4	18	110	2	0	0	30.2
8	Ventura	340	42	53	19	5	6	9	134	0	0	0	39.4
9	Dave Elton	263	48	62	4	3	2	14	133	0	0	0	50.6
10	Senator Buchannan	395	39	42	17	11	2	15	126	1	0	0	31.9
11	Save-On	581	61	83	33	6	11	21	215	1	0	0	37.0
12	Galt	514	72	113	21	16	2	20	244	0	0	1	47.7
13	Park Place	473	44	40	12	8	7	10	121	0	0	0	25.6
14	Fritz Sick	560	84	63	38	5	11	9	210	0	0	4	38.2
15	Edith Cavell	351	61	45	28	2	5	14	155	1	0	0	44.2
16	Jasmine	277	40	33	39	1	5	9	127	0	0	0	45.8
17	Kinsman	385	57	47	40	5	12	4	165	0	0	1	43.1
18	Y.W.C.A.	411	52	49	35	3	7	7	153	0	0	1	37.5
19	London Road	337	35	36	25	3	5	10	114	0	0	0	33.8
20	South Park	341	32	38	19	3	9	11	112	0	0	2	33.4
21	St. Patricks	455	43	51	34	1	8	16	153	0	0	0	33.6
22	Fleetwood Bawden	459	69	57	18	7	8	17	176	0	0	2	38.8
23	Scenic Heights	393	43	36	16	3	6	16	120	0	0	1	30.8
24	Canyon	440	67	121	21	8	7	14	238	0	0	1	54.3
25	Dr. Gerald Probe	277	36	47	21	1	5	10	120	0	1	0	43.7
26	Mt. Crandell	567	75	94	33	11	2	20	235	0	0	0	41.4
27	Mt. Alderson	356	47	56	24	14	5	26	172	0	0	0	48.3
28A	River Stone	326	50	76	17	4	3	9	159	0	0	0	48.8
28B	River Stone	310	45	67	20	1	2	8	143	0	0	1	46.5
29	Laurentian	399	76	78	17	7	4	22	204	0	0	0	51.1
30	Dalhousie	351	63	57	18	7	9	14	168	0	0	1	48.1
31	Acadia	189	19	18	12	1	6	5	61	0	0	0	32.3
32	Queens	322	77	63	19	1	2	16	178	0	0	0	55.3
33	Cambridge	541	88	69	31	2	11	25	226	0	0	0	41.8
34	Ryerson	365	52	59	17	2	9	14	153	0	0	0	41.9
35	Oxford	421	40	48	16	2	4	16	126	0	0	1	30.2
36	Princeton	467	52	53	13	10	5	14	147	1	0	1	31.7
37	Harvard	515	89	72	32	14	9	15	231	0	0	0	44.9
38	Perdue	426	51	70	36	7	8	29	201	0	0	0	47.2
39	Lafayette	579	71	84	29	2	9	18	213	0	0	1	37.0
40	Berkley	339	49	57	26	3	9	11	155	0	0	1	46.0
41	Chippewa	393	33	70	17	5	7	9	141	0	0	0	35.9
42	Wildwood	362	76	62	24	10	6	1	179	0	0	0	49.4
43	Coachwood	360	98	82	6	3	1	16	206	0	0	1	57.5
44	Sherwood	477	99	84	17	9	2	20	231	0	0	0	48.4
45	Father Van Tighen	270	53	44	8	2	6	5	118	0	0	0	43.7
46	Mike Mountain Horse	360	56	74	33	1	7	16	187	0	0	0	51.9
47	Cayuga	345	41	44	17	1	3	16	122	0	0	0	35.4
48	Ojibwa	580	50	107	22	3	8	16	206	0	0	1	35.7
49A	Assiniboia	382	38	45	7	0	5	12	107	0	0	0	28.0
49B	Assiniboia	332	26	43	8	4	1	7	89	0	0	0	26.8
50	Chilcotin	518	57	85	18	10	7	12	189	0	0	1	36.7
51	Lakota	498	75	71	16	6	8	21	197	0	0	2	40.0
52	Stoney	371	60	67	17	9	5	18	176	0	0	0	47.4
53	Squamish	319	64	63	13	3	2	15	160	0	0	0	50.2
54	Highlands	530	5	54	46	19	19	7	150	1	0	1	28.5
55	Heritage West	468	51	89	22	6	0	10	178	0	0	0	38.0
56	Heritage Middle	433	57	75	19	5	4	11	171	1	0	0	39.5
57	Heritage Lower	446	73	70	25	12	7	8	195	0	0	0	43.7
58	Heritage Upper	368	42	62	23	2	4	8	141	0	0	1	38.6

Province of Alberta
PROVINCIAL ELECTORAL DIVISION
OF
65 Lethbridge-West

AS DEFINED BY THE
ALBERTA ELECTORAL DIVISIONS ACT, 2003

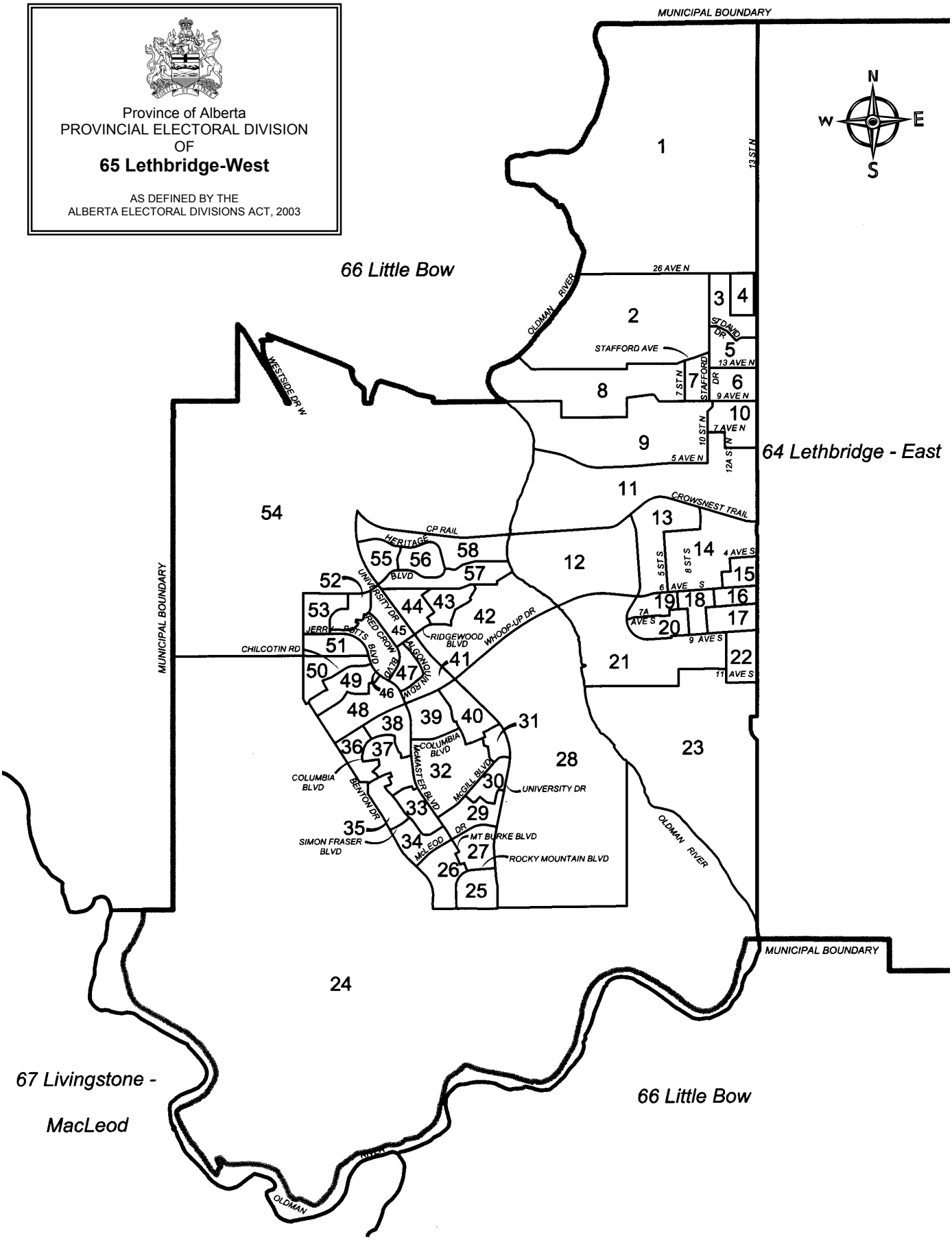

Electoral Division of Lethbridge-West
General Election Statement of Official Results - November 22, 2004

POLL NUMBER	NAME OF POLL	NAMES ON LIST	BAL BOORA LIB	CLINT DUNFORD PC	MARK SANDILANDS NDP	SCOTT SAWATSKY SC	ANDREA SHERIDAN AG	MERLE TERLESKY AA	V	S	D	R	% VOTER TURNOUT
59	Advance	0	261	381	65	33	17	68	825	0	0	8	
60	Mobile-Edith Cavell/Garden View/Pemmican	0	47	110	14	9	1	12	193	0	0	15	
61	Mobile-Columbia Assisted Living/Heritage	0	30	54	5	3	0	6	98	0	0	5	
62	Special Ballot	0	20	63	13	6	6	0	108	1	0	10	
	TOTAL	**24,471**	**3,629**	**4,411**	**1,357**	**375**	**385**	**913**	**11,070**	**11**	**1**	**66**	**45.5**

V=Valid Ballots **S=Spoiled Ballots** **D=Declined Ballots** **R=Rejected Ballots**

Province of Alberta
PROVINCIAL ELECTORAL DIVISION
OF
65 Lethbridge-West

AS DEFINED BY THE
ALBERTA ELECTORAL DIVISIONS ACT, 2003

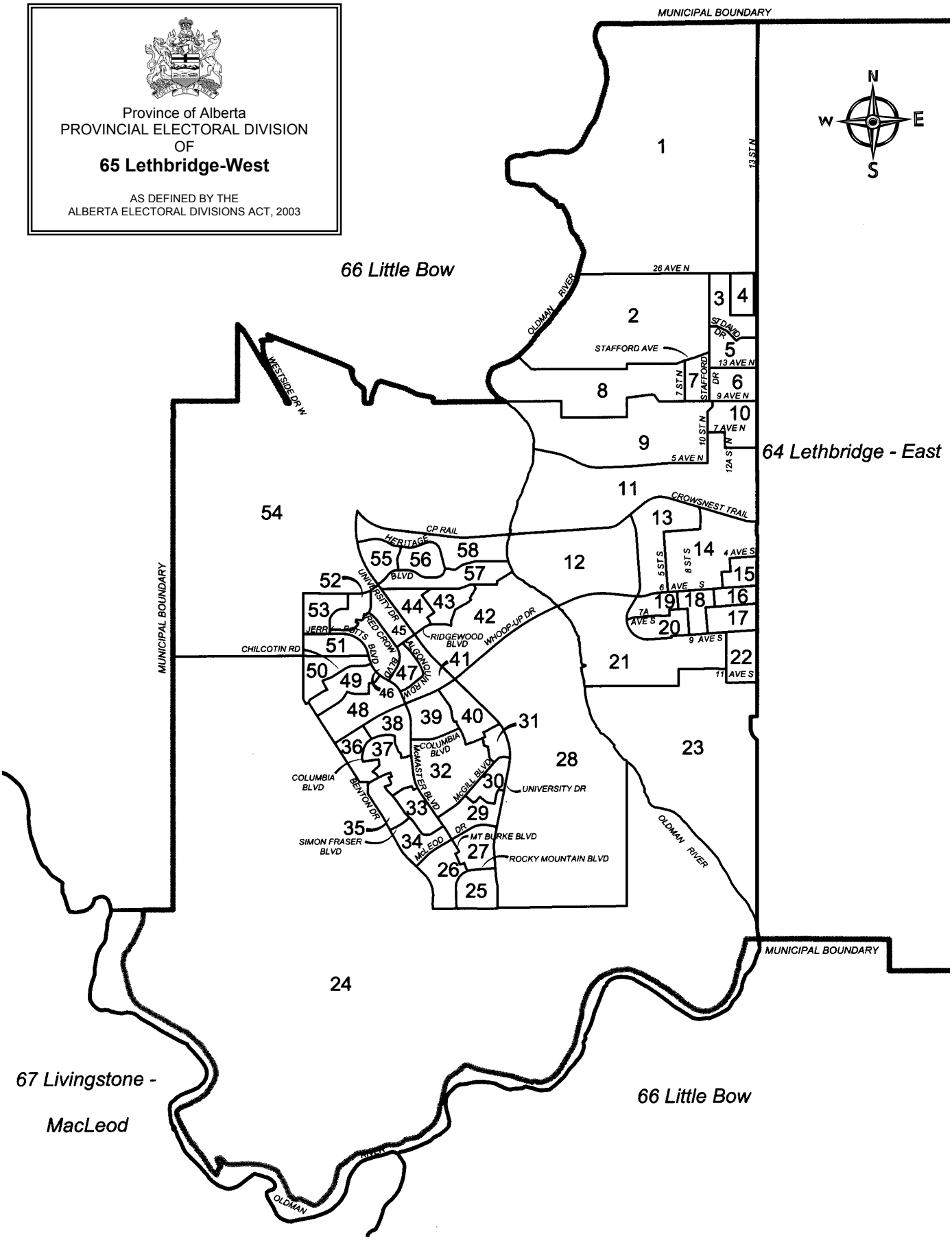

Electoral Division of Little Bow
General Election Statement of Official Results - November 22, 2004

POLL NUMBER	NAME OF POLL	NAMES ON LIST	BRIAN COOK SC	ARIJ LANGSTRAAT LIB	HUGH LOGIE NDP	BARRY MCFARLAND PC	JAY PHIN AA	GRANT SHAW SPA	V	S	D	R	% VOTER TURNOUT
1	Siksika West	572	0	5	5	22	0	0	32	0	0	0	5.6
2	Siksika Southwest	381	0	8	4	9	1	0	22	0	0	0	5.8
3	Siksika Centre	320	0	3	3	12	0	0	18	0	1	0	5.9
4	Siksika East	349	1	5	5	18	1	0	30	0	0	0	8.6
5	Milo	361	7	9	8	120	9	26	179	0	0	1	49.9
6	Arrowwood	313	4	16	1	97	19	34	171	0	0	2	55.3
7	Mossleigh	330	3	7	2	89	17	27	145	0	0	0	43.9
8	Brant/Ensign	238	3	7	6	78	12	19	125	0	0	0	52.5
9	Vulcan Northeast	406	5	18	8	131	14	24	200	0	0	1	49.5
10	Vulcan Southwest	444	18	21	6	115	13	14	187	1	0	3	42.8
11	Vulcan South	347	7	35	8	90	15	22	177	0	0	3	51.9
12	Kirkcaldy	250	3	15	3	73	8	27	129	0	0	0	51.6
13	Vulcan Rural	303	2	5	4	70	13	20	114	0	0	1	38.0
14	Lomond	458	12	8	4	139	19	12	194	0	0	0	42.4
15	Hays	253	9	24	3	105	9	7	157	0	0	0	62.1
16	Grantham	217	13	26	3	61	14	9	126	0	0	0	58.1
17	Vauxhall East	368	13	23	2	73	11	9	131	0	0	0	35.6
18	Vauxhall West	304	14	38	4	65	8	3	132	0	0	1	43.8
19	Vauxhall/Retlaw	186	7	17	3	29	18	5	79	0	0	0	42.5
20	Enchant	441	39	30	2	83	25	9	188	0	0	1	42.9
21	Champion	503	17	28	4	139	21	15	224	0	0	0	44.5
22	Carmangay	355	8	21	2	146	13	5	195	0	0	0	54.9
23	Barons	364	2	39	9	93	22	2	167	0	0	0	45.9
24	Iron Springs	300	3	32	2	102	21	5	165	0	0	0	55.0
25	Turin	361	5	27	12	43	19	3	109	0	0	2	30.7
26	Coaldale/Tempest	305	3	41	8	77	25	4	158	0	0	0	51.8
27	Eight Mile	323	13	36	3	75	25	6	158	1	0	0	48.9
28	Sunnyside	390	12	50	8	111	14	7	202	0	0	0	51.8
29	Shaughnessy	386	5	27	13	82	15	4	146	0	0	1	38.1
30	Piyami	268	7	24	0	99	13	5	148	2	0	1	55.6
31	Picture Butte Northwest	352	9	83	7	62	7	1	169	1	0	0	48.0
32	Picture Butte Northeast	241	7	39	1	31	13	1	92	0	0	0	38.2
33	Picture Butte Southwest	422	11	74	7	82	15	6	195	0	0	0	46.2
34	Nobleford Rural	214	4	9	2	66	14	7	102	0	0	1	48.1
35	Nobleford	392	12	44	9	123	24	5	217	0	0	0	55.4
36	Monarch	354	19	33	16	122	30	5	225	1	0	0	63.6
37	Park Lake	421	13	40	6	117	11	1	188	0	0	0	44.7
38	Coalhurst Northwest	447	10	36	8	99	16	3	172	0	0	1	38.7
39	Coalhurst Southeast	544	17	42	11	94	18	5	187	0	0	1	34.6
40	Coalhurst Rural	548	16	52	12	149	31	6	266	0	0	0	48.5
41	Research	383	11	34	10	82	21	6	164	0	0	1	43.1
42	Coaldale Rural	345	11	33	4	112	12	5	177	0	0	0	51.3
43	Coaldale West	438	10	66	3	91	18	4	192	0	0	3	44.5
44	Coaldale Northwest	369	12	46	3	91	22	4	178	0	0	1	48.5
45	Coaldale Central	361	11	43	3	55	17	0	129	0	0	3	36.6
46	Coaldale North	316	17	35	5	63	16	3	139	1	0	0	44.0
47	Coaldale Northeast	378	11	47	10	56	6	1	131	0	0	1	34.9
48	Coaldale East	283	13	45	2	50	9	2	121	0	0	1	43.1
49	Coaldale Sportsplex	377	11	57	7	91	15	2	183	0	0	1	48.8
50	Coaldale Southeast	346	10	70	2	67	9	1	159	0	0	0	46.0
51	Coaldale South	419	20	60	4	88	15	7	194	0	0	0	46.3
52	Kate Andrews	352	9	49	11	80	7	1	157	0	0	0	44.6
53	Land O Lakes	346	13	74	9	91	11	2	200	0	0	0	57.8
54	Indian Hill	357	3	12	3	66	13	6	103	1	0	0	28.9
55	McNalley/Wilson	434	9	72	11	113	32	0	237	0	0	1	54.8
56	Advance-Coaldale	0	10	9	1	67	12	12	111	1	0	0	
57	Advance-Picture Butte	0	2	5	0	11	2	1	21	0	0	0	
58	Advance-Vauxhall	0	8	43	8	92	8	4	163	0	0	1	

Province of Alberta
PROVINCIAL ELECTORAL DIVISION
OF
66 Little Bow

AS DEFINED BY THE
ALBERTA ELECTORAL DIVISIONS ACT, 2003

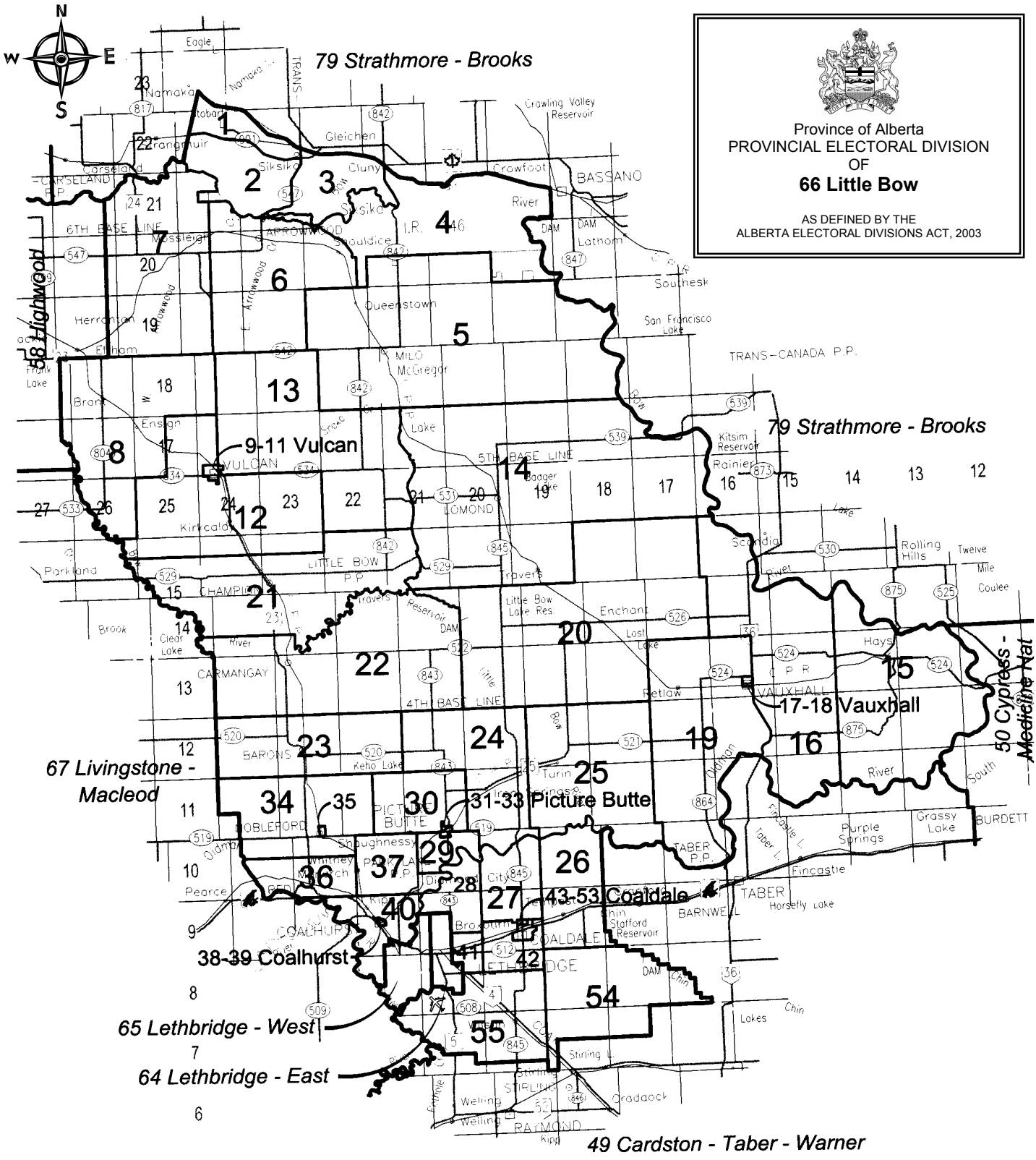

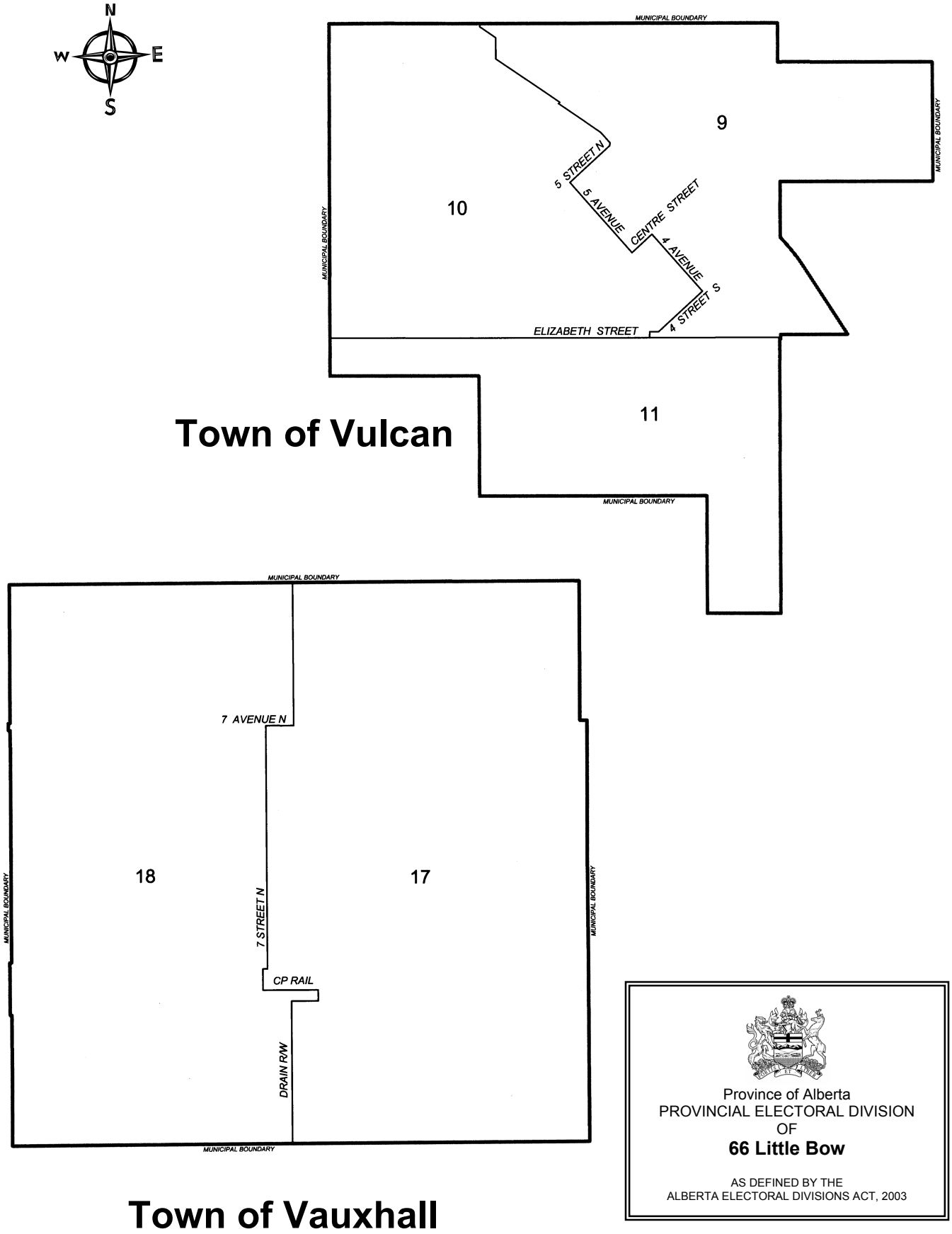

Province of Alberta
PROVINCIAL ELECTORAL DIVISION
OF
66 Little Bow

AS DEFINED BY THE
ALBERTA ELECTORAL DIVISIONS ACT, 2003

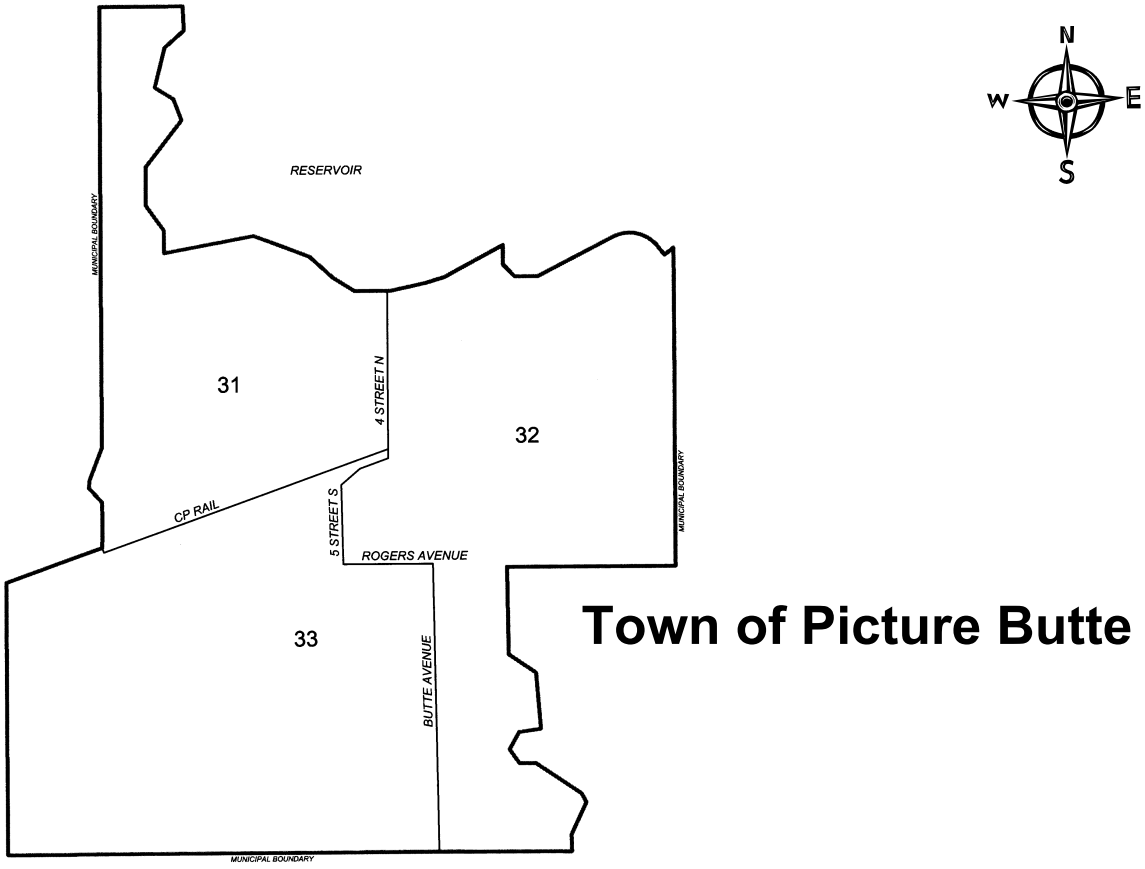

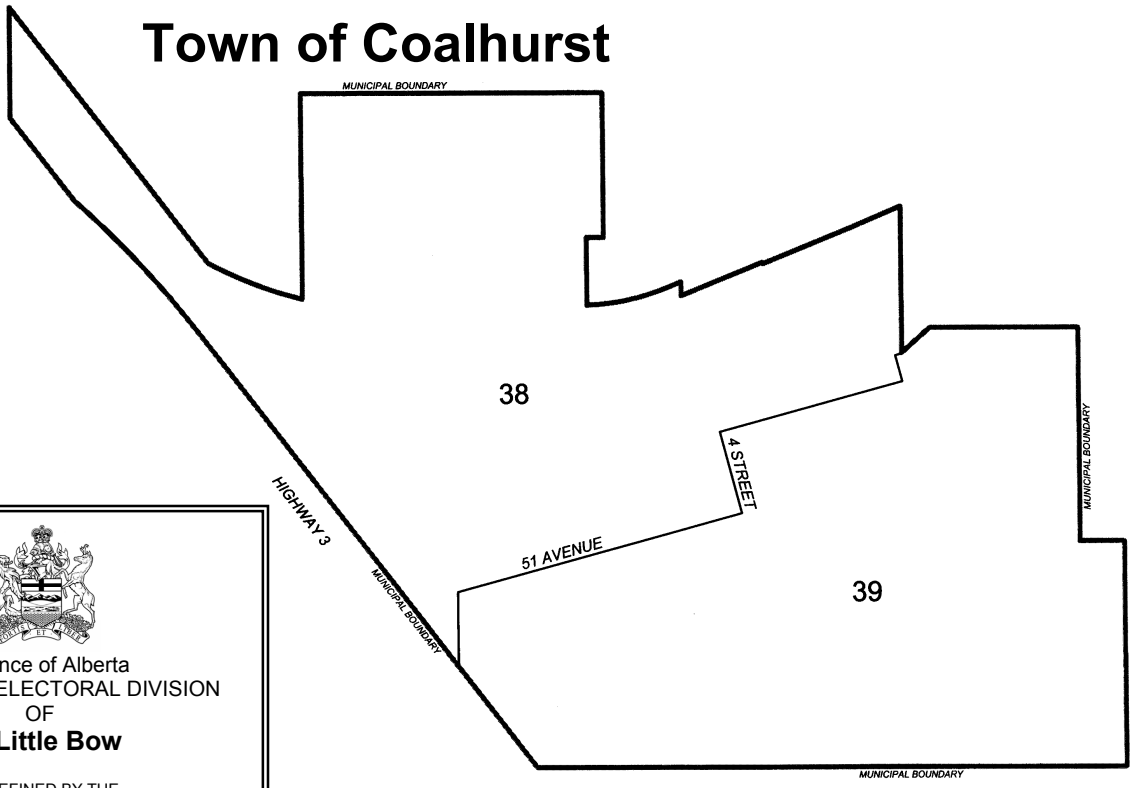

Province of Alberta
PROVINCIAL ELECTORAL DIVISION
OF
66 Little Bow

AS DEFINED BY THE
ALBERTA ELECTORAL DIVISIONS ACT, 2003

Electoral Division of Little Bow
General Election Statement of Official Results - November 22, 2004

POLL NUMBER	NAME OF POLL	NAMES ON LIST	BRIAN COOK SC	ARIJ LANGSTRAAT LIB	HUGH LOGIE NDP	BARRY MCFARLAND PC	JAY PHIN AA	GRANT SHAW SPA	V	S	D	R	% VOTER TURNOUT
59	Advance-Little Bow	0	4	23	2	36	13	2	80	0	0	0	
60	Mobile-Carmangay/Vulcan	0	1	5	2	44	3	0	55	1	0	1	
61	Mobile-Coaldale	0	4	19	1	22	0	0	46	1	0	1	
62	Mobile-Picture Butte	0	1	8	2	9	0	1	21	1	0	0	
63	Special Ballot	0	0	9	1	31	3	6	50	0	0	19	
	TOTAL	**19,835**	**554**	**1,961**	**328**	**4,899**	**857**	**433**	**9,032**	**12**	**1**	**54**	**45.8**

V=Valid Ballots **S=Spoiled Ballots** **D=Declined Ballots** **R=Rejected Ballots**

Town of Coaldale

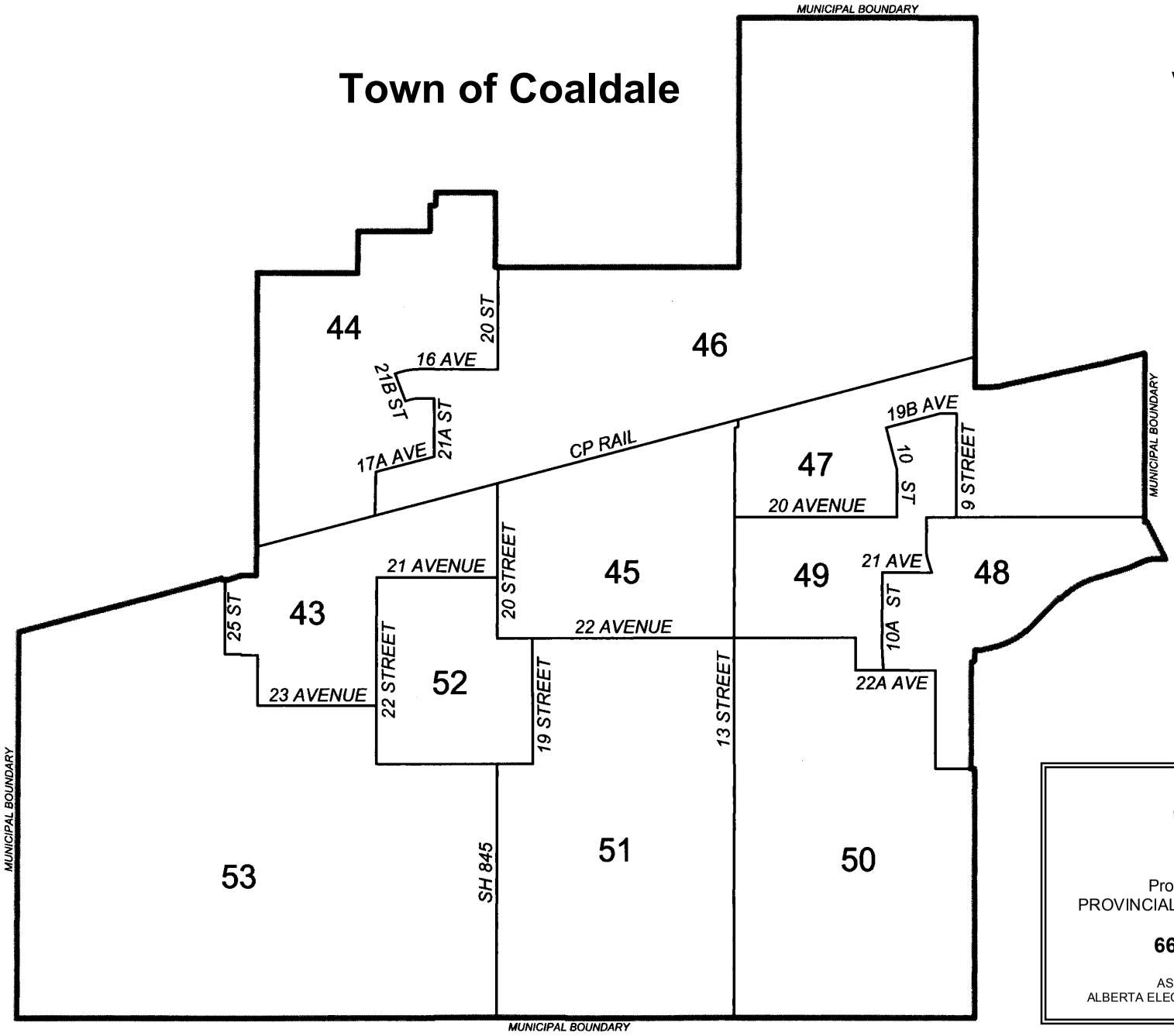

Province of Alberta
PROVINCIAL ELECTORAL DIVISION
OF
66 Little Bow

AS DEFINED BY THE
ALBERTA ELECTORAL DIVISIONS ACT, 2003

Electoral Division of Livingstone-Macleod
General Election Statement of Official Results - November 22, 2004

POLL NUMBER	NAME OF POLL	NAMES ON LIST	DAVID COUTTS PC	GEORGE LYSTER AA	JOYCE THOMAS NDP	JIM WALKER SPA	CHRIS WATTS AG	CRAIG WHITEHEAD LIB	V	S	D	R	% VOTER TURNOUT
1	Chain Lakes	470	163	44	9	8	15	26	265	1	0	1	56.6
2	West Nanton	472	139	34	12	10	13	50	258	0	0	2	55.1
3	East Nanton	361	102	20	3	6	2	27	160	0	0	0	44.3
4	South Nanton	547	179	32	16	6	8	42	283	1	0	1	51.9
5	Parkland	263	78	23	7	7	1	15	131	0	0	0	49.8
6	Stavely	296	81	24	4	2	6	20	137	0	0	0	46.3
7	Willow Creek	656	172	46	12	21	12	19	282	1	0	0	43.0
8	North Claresholm	465	111	18	17	10	10	54	220	0	1	0	47.5
9	East Claresholm	530	121	39	13	12	5	47	237	0	0	0	44.7
10	West Claresholm	503	149	32	15	6	11	54	267	0	0	0	53.1
11	Central Claresholm	526	169	31	11	4	11	46	272	0	1	2	52.3
12	South Claresholm	409	130	24	17	13	7	43	234	3	0	0	57.2
13	Starline	347	100	31	4	17	2	26	180	1	0	0	51.9
14	Waldron	291	82	22	11	7	11	12	145	0	0	0	49.8
15	Meadow Creek	429	104	23	14	30	4	18	193	0	0	0	45.0
16	Spring Point	198	61	29	1	2	3	19	115	0	0	0	58.1
17	Granum	400	131	31	31	5	5	24	227	0	0	1	57.0
18	Moon River	268	66	48	5	3	5	23	150	0	0	0	56.0
19/20/51	Standoff	2,903	2	0	2	0	0	3	7	0	0	0	0.2
21	South Macleod Community	410	112	73	3	6	3	38	235	2	0	1	57.6
22	Macleod West	338	77	34	14	3	3	55	186	1	0	0	55.0
23	North Central Macleod	383	69	50	14	7	6	60	206	1	0	0	53.8
24	South Central Macleod	396	108	36	18	3	5	100	270	0	0	0	68.2
25	East Fort Macleod	310	69	23	13	2	7	54	168	0	0	1	54.5
26	North East Fort Macleod	413	106	37	9	2	9	63	226	0	0	1	55.0
27/49	Brocket	106	39	2	4	0	12	33	90	1	0	0	84.9
28	Oldman Dam	392	73	30	15	3	4	34	159	1	0	0	40.6
29	Lundbreck	434	126	42	11	5	11	44	239	2	0	3	55.8
30	West Coleman	310	52	30	20	7	7	29	145	0	0	1	47.1
31	North Central Coleman	358	76	21	16	9	5	59	186	0	0	3	52.8
32	Bush Town	340	79	17	9	3	5	37	150	0	0	2	44.7
33	Grafton Town	395	79	20	14	12	7	43	175	1	0	2	44.8
34	West Blairmore	470	117	31	10	8	9	41	216	0	0	0	46.0
35	North Frank	420	77	24	16	5	5	33	160	0	0	0	38.1
36	South Central Blairmore	377	76	16	15	5	10	61	183	1	0	0	48.5
37	East Blairmore	224	56	22	9	1	5	23	116	0	0	2	52.7
38	Hillcrest Mines	500	123	40	21	12	7	53	256	0	0	0	51.2
39	North Bellevue	264	63	27	3	6	7	23	129	1	0	0	48.9
40	South Bellevue	340	76	31	12	4	7	48	178	0	0	1	52.6
41	Beaver Mines	329	67	17	11	4	12	25	136	0	1	0	41.6
42	Halifax Flats	478	121	30	9	4	10	36	210	1	0	0	43.9
43	Northwest Pincher Creek	408	83	33	18	8	13	42	197	2	0	0	48.3
44	Northeast Pincher Creek	355	79	15	7	3	11	29	144	2	0	0	40.6
45	Southeast Pincher Creek	244	52	15	3	1	2	23	96	0	0	0	39.3
46	Southwest Pincher Creek	534	106	36	13	4	20	93	272	1	0	1	51.1
47	East Avenue Pincher Creek	428	95	25	10	4	17	54	205	3	0	0	47.9
48	South Central Pincher Creek	239	73	22	25	2	8	41	171	0	0	2	72.4
50	Waterton Dam	302	22	8	5	0	1	1	37	0	0	0	12.3
52/53/54	Blood Reserve	1,322	7	0	1	0	0	5	13	0	0	0	1.0
55	Twin Butte	208	66	13	13	7	10	21	130	0	0	0	62.5
56	Advance-Nanton	0	27	12	3	7	0	15	64	0	0	0	
57	Advance-Claresholm	0	95	19	7	5	4	13	143	1	0	0	
58	Advance-Fort Macleod	0	25	18	4	2	1	22	72	0	0	0	
59	Advance-Pincher Creek	0	76	18	19	2	4	34	153	0	0	0	
60	Advance-Bellcrest	0	67	26	8	4	1	19	125	1	0	0	
61	Mobile-Standoff	0	3	0	0	1	0	2	6	1	0	0	
62	Mobile-Pincher Creek	0	40	6	3	0	1	15	65	0	1	2	
63	Mobile-Nanton	0	30	4	3	0	0	3	40	0	0	0	
64	Mobile-Fort Macleod	0	31	2	3	3	3	17	59	4	0	0	
65	Mobile-Crowsnest Pass	0	27	4	5	1	1	14	52	1	1	0	

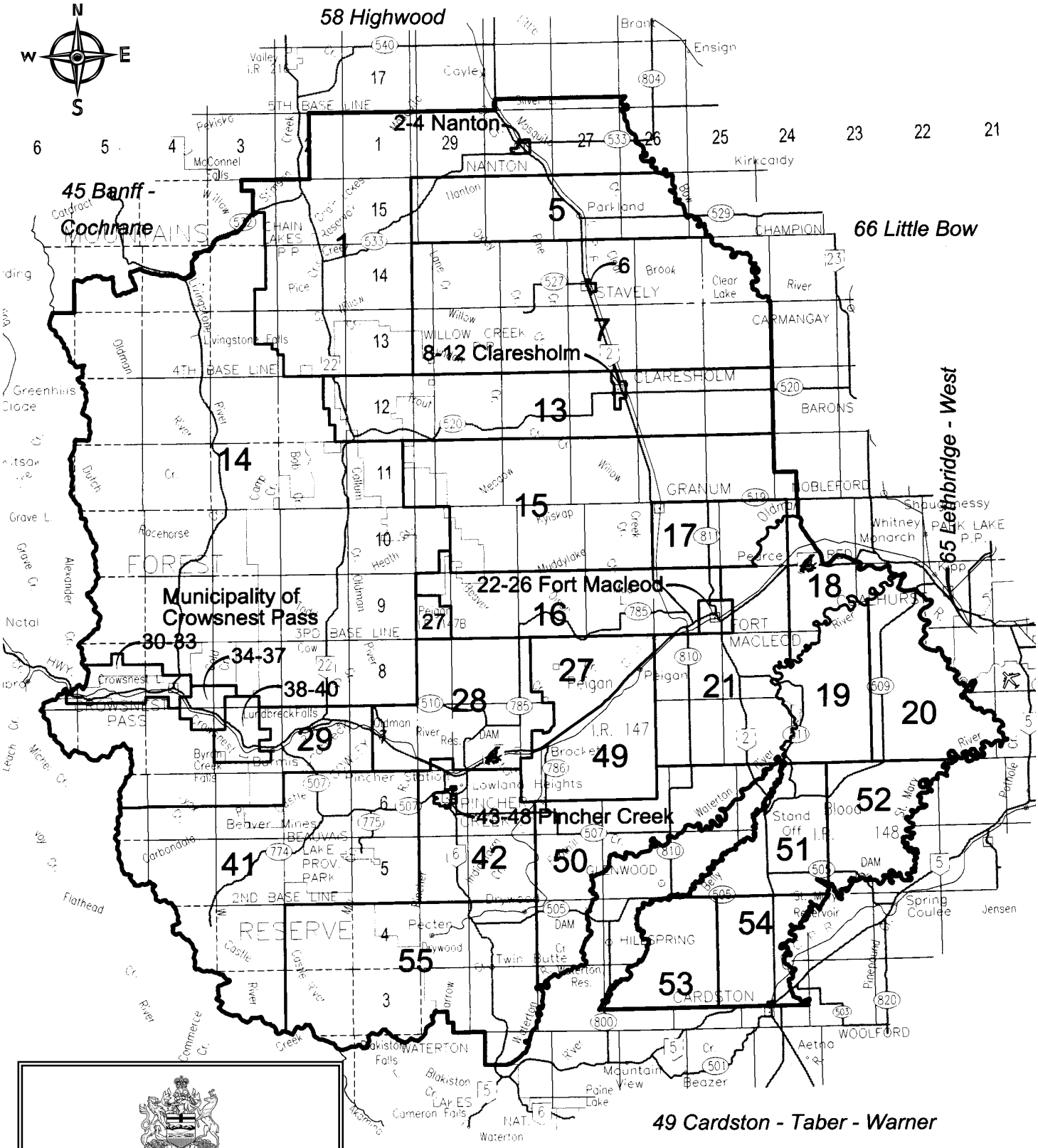
N
S
E
W
58 Highwood
2-4 Nanton
45 Banff - Cochrane
66 Little Bow
8-12 Claresholm
65 Lethbridge - West
22-26 Fort Macleod
Municipality of Crowsnest Pass
30-33
34-37
38-40
43-48 Pincher Creek
49 Cardston - Taber - Warner
NANTON
STAVELY
CLARESHOLM
FORT MACLEOD
PINCHER CREEK
CARDSTON
WATERTON LAKES NAT. PARK
CROWSNEST PASS
FOREST RESERVE
CHAIN LAKES PP
WILLOW CREEK
CARMANGAY
BARONS
GRANUM
NOBLEFORD
PARK LAKE P.P.
BEAVER MINES LAKE PROV. PARK
GLENWOOD
HILLSPRING
WOOLFORD
Province of Alberta
PROVINCIAL ELECTORAL DIVISION
OF
67 Livingstone-Macleod
AS DEFINED BY THE
ALBERTA ELECTORAL DIVISIONS ACT, 2003

Province of Alberta
PROVINCIAL ELECTORAL DIVISION
OF
67 Livingstone-Macleod

AS DEFINED BY THE
ALBERTA ELECTORAL DIVISIONS ACT, 2003

Town of Nanton

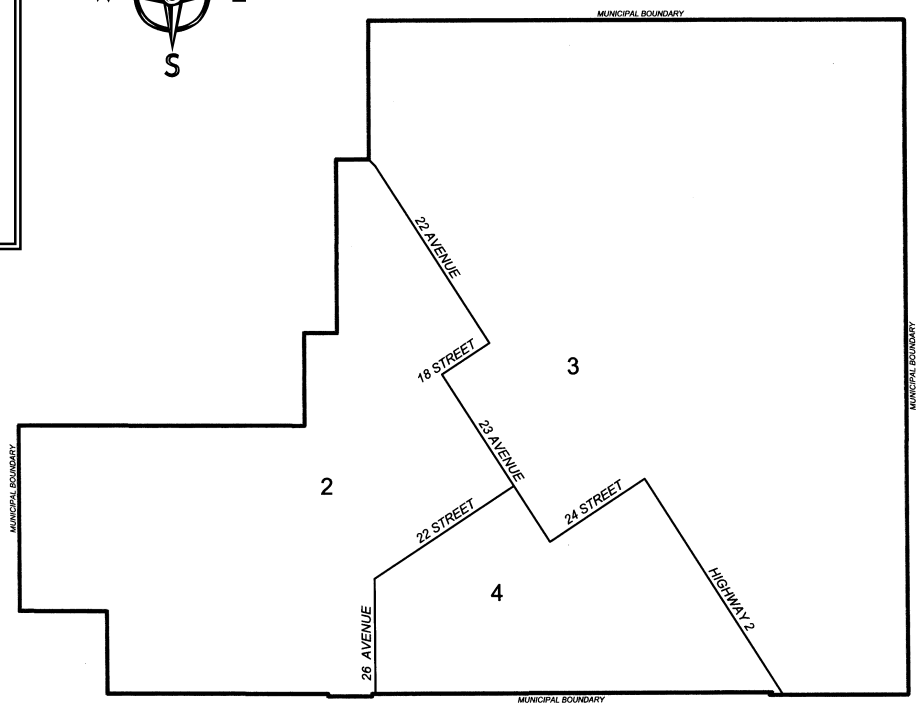

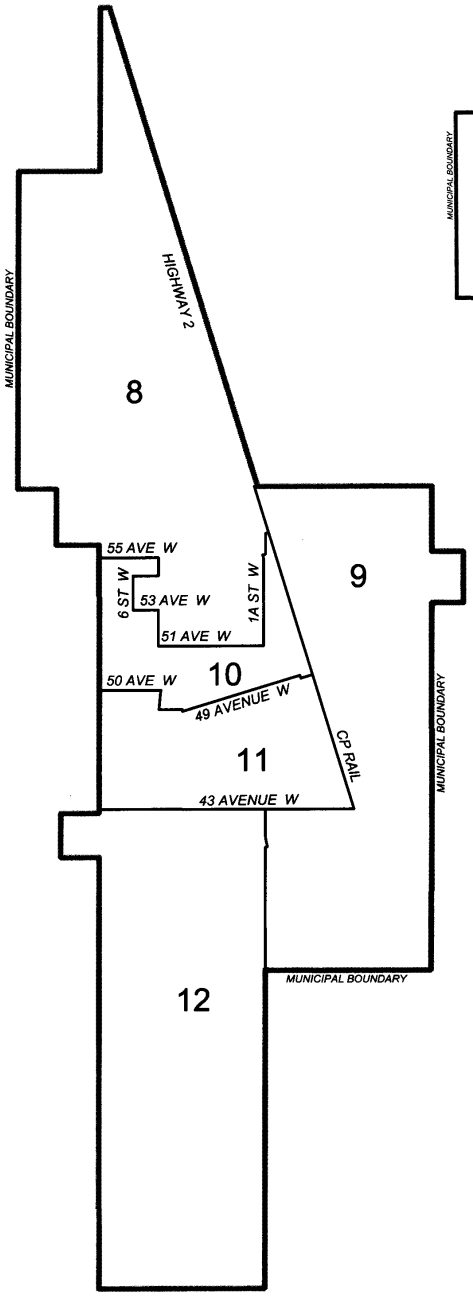

Town of Fort Macleod

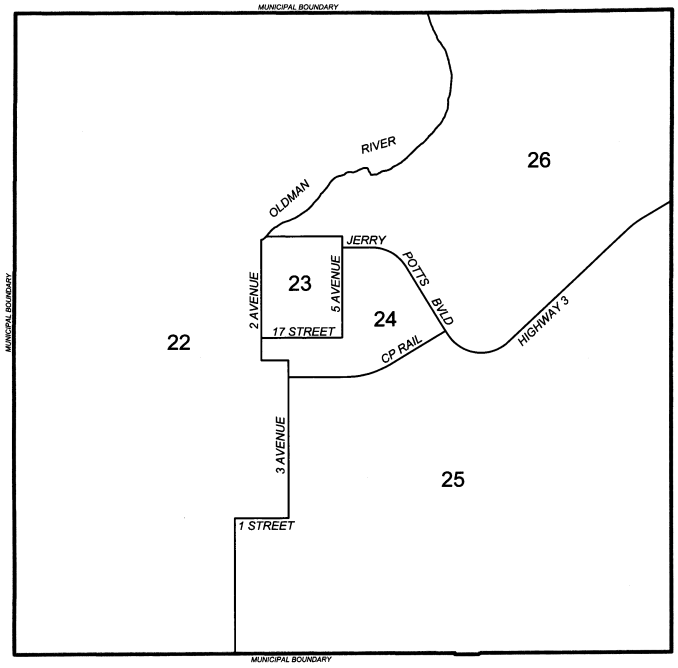

Town of Claresholm

Municipality of Crowsnest Pass

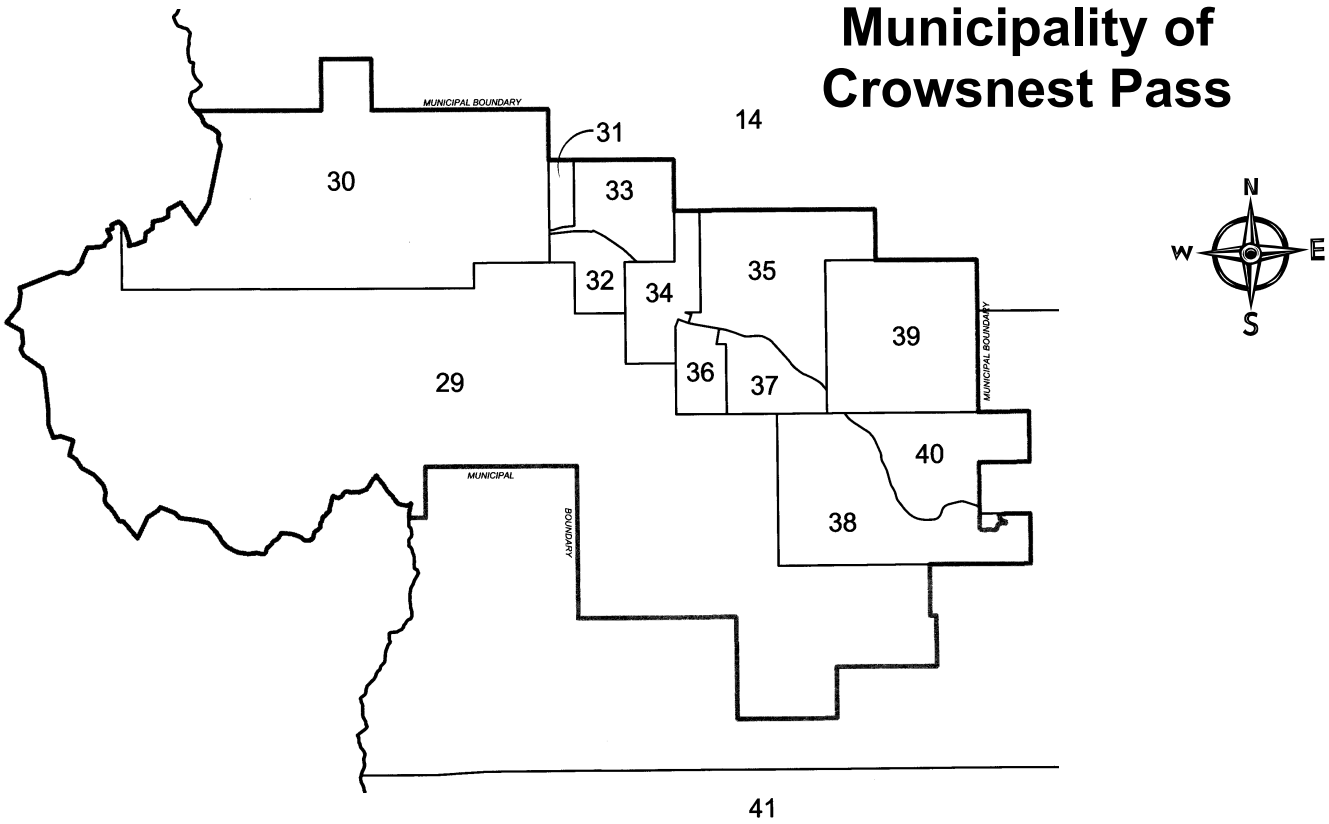

Municipality of Crowsnest Pass Coleman

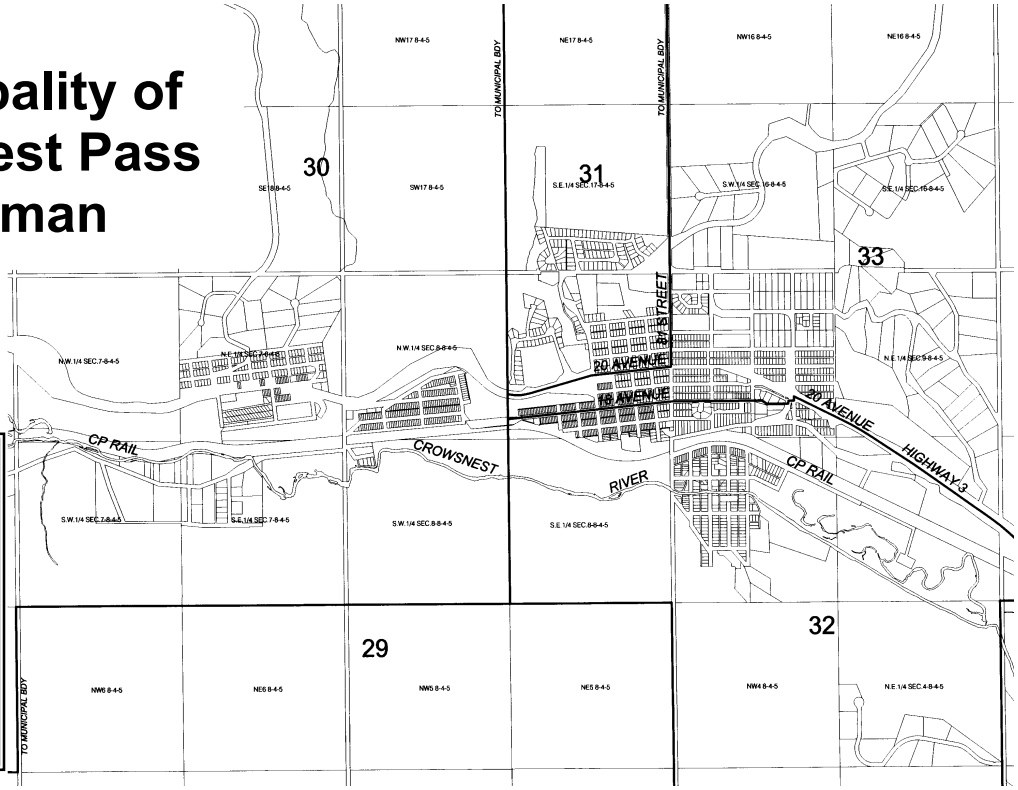

Province of Alberta
PROVINCIAL ELECTORAL DIVISION
OF
67 Livingstone-Macleod

AS DEFINED BY THE
ALBERTA ELECTORAL DIVISIONS ACT, 2003

Municipality of Crowsnest Pass Blairmore

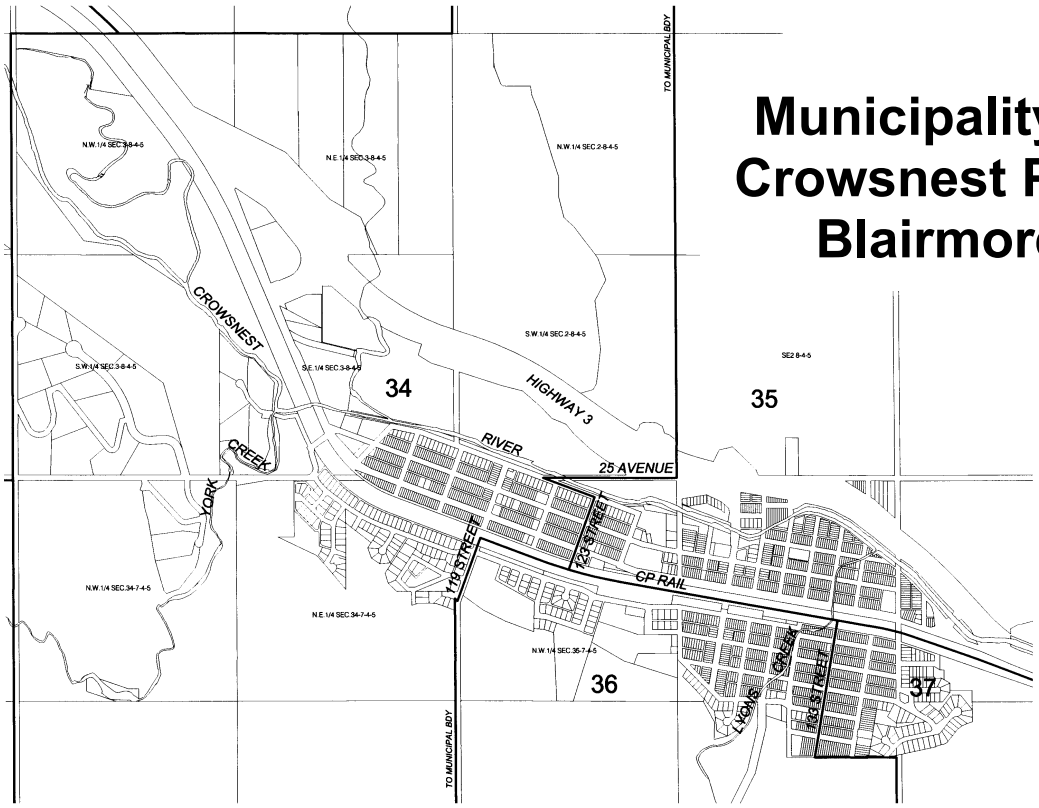

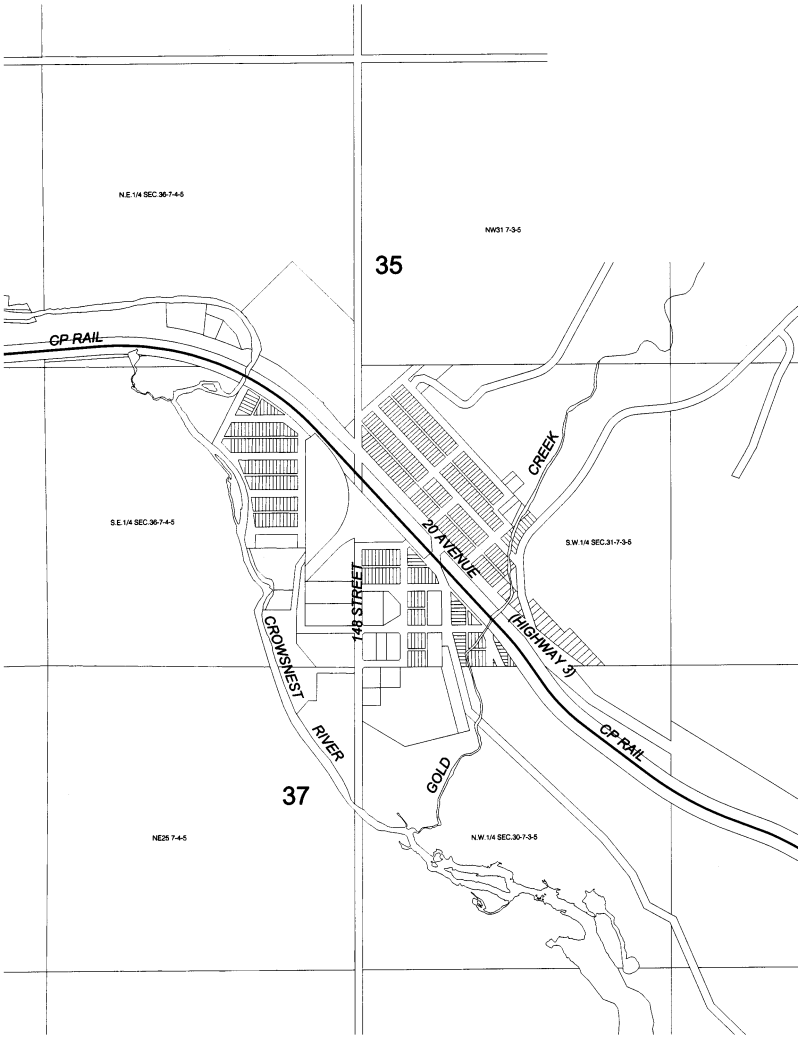

Province of Alberta
PROVINCIAL ELECTORAL DIVISION
OF
67 Livingstone-Macleod

AS DEFINED BY THE
ALBERTA ELECTORAL DIVISIONS ACT, 2003

Municipality of Crowsnest Pass Frank

Municipality of Crowsnest Pass
Bellevue

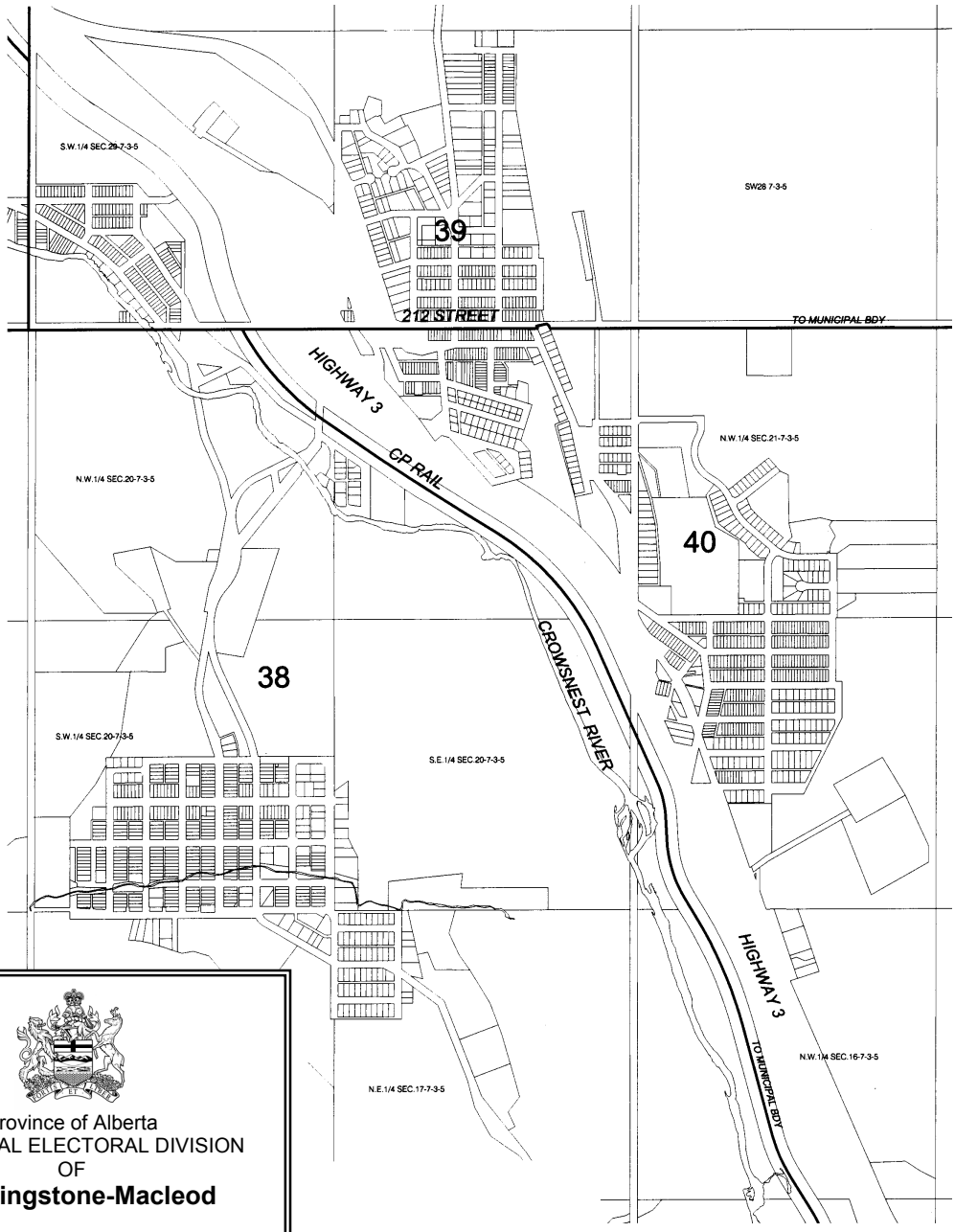

Province of Alberta
PROVINCIAL ELECTORAL DIVISION
OF
67 Livingstone-Macleod

AS DEFINED BY THE
ALBERTA ELECTORAL DIVISIONS ACT, 2003

Electoral Division of Livingstone-Macleod
General Election Statement of Official Results - November 22, 2004

POLL NUMBER	NAME OF POLL	NAMES ON LIST	DAVID COUTTS PC	GEORGE LYSTER AA	JOYCE THOMAS NDP	JIM WALKER SPA	CHRIS WATTS AG	CRAIG WHITEHEAD LIB	V	S	D	R	% VOTER TURNOUT
66	Mobile-Claresholm	0	66	9	8	1	7	15	106	0	0	3	
67	Special Ballot	0	46	3	0	4	0	6	59	0	0	2	
	TOTAL	**22,361**	**5,097**	**1,492**	**628**	**339**	**391**	**2,044**	**9,991**	**35**	**5**	**34**	**44.9**

V=Valid Ballots **S=Spoiled Ballots** **D=Declined Ballots** **R=Rejected Ballots**

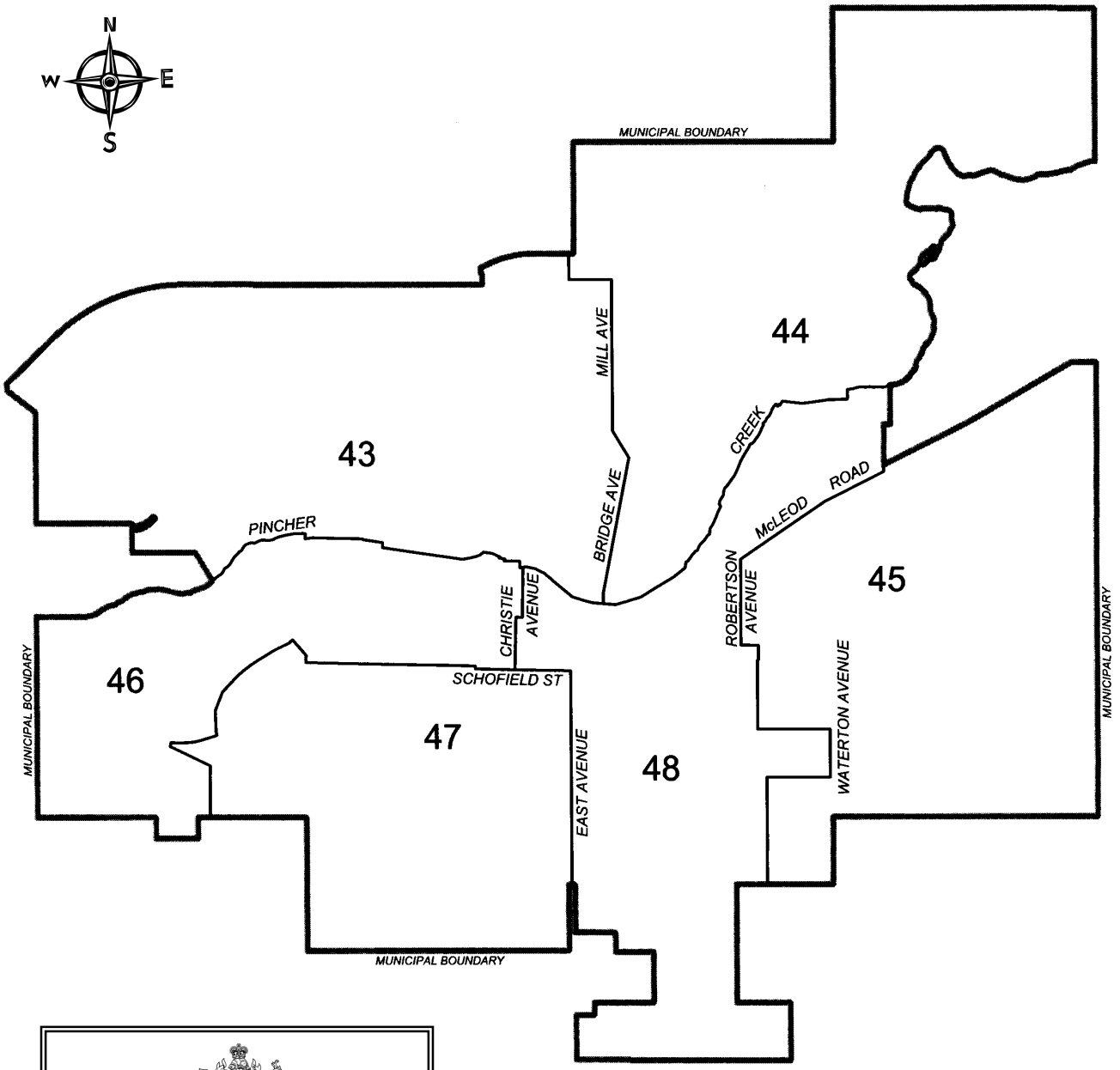

Province of Alberta
PROVINCIAL ELECTORAL DIVISION
OF
67 Livingstone-Macleod

AS DEFINED BY THE
ALBERTA ELECTORAL DIVISIONS ACT, 2003

Town of Pincher Creek

Electoral Division of Medicine Hat
General Election Statement of Official Results - November 22, 2004

POLL NUMBER	NAME OF POLL	NAMES ON LIST	DIANA ARNOTT NDP	KAREN CHARLTON LIB	SCOTT COWAN AA	JONATHAN LORENTZEN SC	ROB RENNER PC	V	S	D	R	% VOTER TURNOUT
1	Brier Park	361	6	50	19	2	67	144	0	0	0	39.9
2	Burns	257	5	39	10	1	48	103	1	0	0	40.1
3	Hatcher	523	6	37	10	1	71	125	0	0	0	23.9
4	Hunt	419	1	29	14	5	74	123	0	0	0	29.4
5	Hawke	571	12	52	14	3	67	148	0	0	2	26.3
6	Horner	435	4	47	30	2	78	161	0	0	0	37.0
7	Pioneer	479	8	85	11	5	110	219	0	0	0	45.7
8	Palliser	339	2	55	10	1	95	163	0	0	0	48.1
9	Crescent Heights East	433	3	81	15	2	99	200	0	0	1	46.4
10	Hamilton	469	8	76	18	12	72	186	0	0	0	39.7
11	Hilton	388	12	33	15	2	55	117	0	0	0	30.2
12	Crescent Heights	396	12	45	18	3	76	154	0	0	1	39.1
13	Hayward	340	10	34	14	3	48	109	0	0	1	32.4
14	Black	298	11	57	9	4	57	138	0	0	0	46.3
15	Hargrave	378	6	56	20	6	74	162	0	0	1	43.1
16	McCutcheon	313	12	39	11	5	99	166	0	0	7	55.3
17	Mitchell	356	8	61	15	1	84	169	0	0	0	47.5
18	Altawana	365	8	45	11	5	74	143	0	0	0	39.2
19	Niblock	374	5	84	17	3	88	197	0	0	0	52.7
20	Finlay	252	9	41	13	1	57	121	1	0	0	48.0
21	St. Michaels	387	9	47	14	3	47	120	0	0	0	31.0
22	Riverside	444	10	60	18	1	72	161	0	0	0	36.3
23	Binder	429	12	64	22	4	99	201	0	0	3	47.6
24	Birch	448	5	28	10	1	50	94	0	0	1	21.2
25	Princess	404	10	19	9	2	55	95	0	0	1	23.8
26	Lion's	367	7	53	17	5	53	135	1	0	0	36.8
27	Stathcona	385	7	21	11	0	58	97	1	1	1	25.7
28	Elm	327	2	21	8	2	39	72	0	0	0	22.0
29	Harlow	427	11	61	20	5	80	177	0	0	1	41.7
30	River Heights	499	6	66	21	3	90	186	0	0	0	37.3
31	Prospect	358	10	55	15	4	66	150	0	0	3	42.7
32	Legion Manor	354	6	44	8	2	50	110	0	0	1	31.4
33	Downtown	388	6	25	9	7	51	98	0	0	0	25.3
34	Cambridge	417	15	74	17	2	57	165	0	0	0	39.6
35	Earl Kitchener	383	17	62	13	3	63	158	1	0	2	41.8
36	Panorama	351	2	41	18	7	44	112	0	0	0	31.9
37	Gershaw	391	8	38	10	3	72	131	2	0	0	33.5
38	Connaught	298	0	39	18	1	41	99	5	0	0	33.2
39	Kensington	345	10	49	17	3	75	154	0	0	1	44.9
40	St. Mary's	333	6	50	11	2	67	136	0	0	0	40.8
41	Westminister	301	9	45	15	1	56	126	0	0	1	42.2
42	Central Park	381	5	45	22	3	52	127	0	0	2	33.9
43	Kingsway	307	5	33	12	1	49	100	0	0	0	32.6
44	Spencer	288	4	37	19	2	37	99	0	1	0	34.7
45	Foundry	335	5	17	4	0	34	60	0	0	0	17.9
46	Malbourough	291	8	34	20	3	58	123	0	0	0	42.3
47	Upland	348	0	20	9	3	30	62	1	0	1	18.1
48	Craven	317	5	38	15	4	68	130	0	0	0	41.0
49	Crestwood	326	5	38	8	3	73	127	0	0	1	39.3
50	Stampede	318	3	39	11	2	66	121	0	0	1	38.4
51	Carter	273	3	75	6	3	71	158	0	0	1	58.2
52	Porter	424	5	35	13	1	81	135	1	0	1	32.1
53	Dunmore Hill	362	11	53	18	3	83	168	0	0	0	46.4
54	Norwood	349	8	42	19	6	72	147	0	0	1	42.4
55	Alliance	340	10	45	27	2	101	185	1	0	2	55.0
56	Bluebell	362	2	70	30	2	100	204	0	0	1	56.6
57	Lamb Court	318	9	32	11	4	63	119	0	0	1	37.7
58	McCaig	361	8	20	12	4	65	109	0	0	0	30.2
59	Thompson	315	4	31	9	6	56	106	0	0	0	33.7
60	Cairney	388	6	44	21	7	63	141	0	0	0	36.3
61	Currie	297	3	23	4	2	33	65	0	0	0	21.9

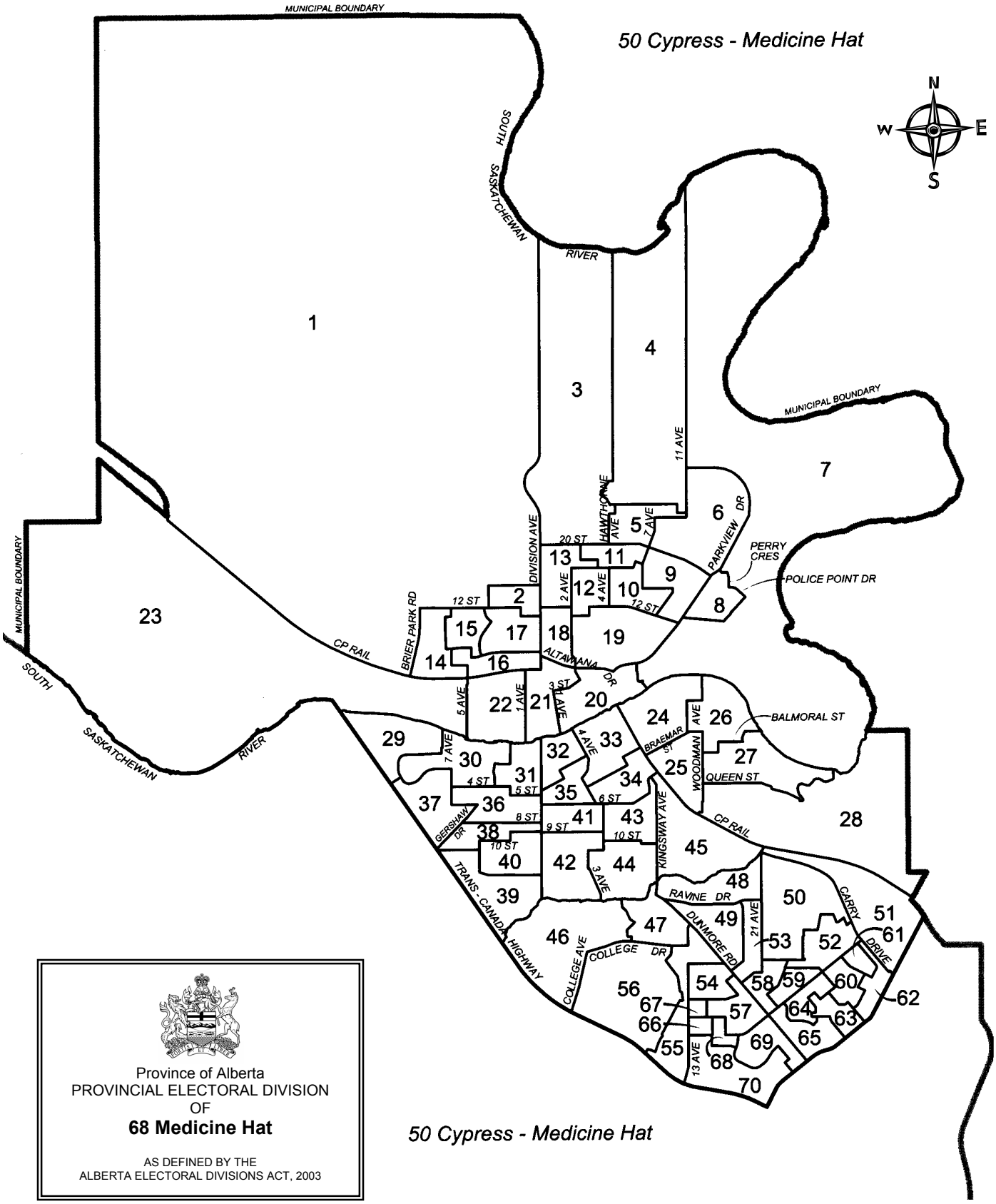
50 Cypress - Medicine Hat
MUNICIPAL BOUNDARY
SOUTH SASKATCHEWAN RIVER
N
W
E
S
1
2
3
4
5
6
7
8
9
10
11
12
13
14
15
16
17
18
19
20
21
22
23
24
25
26
27
28
29
30
31
32
33
34
35
36
37
38
39
40
41
42
43
44
45
46
47
48
49
50
51
52
53
54
55
56
57
58
59
60
61
62
63
64
65
66
67
68
69
70
DIVISION AVE
HAWTHORNE AVE
11 AVE
7 AVE
PARKVIEW DR
PERRY CRES
POLICE POINT DR
20 ST
12 ST
2 AVE
4 AVE
BRIER PARK RD
CP RAIL
ALTAMANA DR
5 AVE
1 AVE
3 ST
BALMORAL ST
BRAEMAR ST
WOODMAN AVE
QUEEN ST
7 AVE
4 ST
5 ST
6 ST
8 ST
9 ST
10 ST
GERSHAW DR
KINGSWAY AVE
3 AVE
RAVINE DR
DUNMORE RD
21 AVE
CARRY DRIVE
TRANS - CANADA HIGHWAY
COLLEGE AVE
COLLEGE DR
13 AVE
Province of Alberta
PROVINCIAL ELECTORAL DIVISION
OF
68 Medicine Hat
AS DEFINED BY THE
ALBERTA ELECTORAL DIVISIONS ACT, 2003
50 Cypress - Medicine Hat

Electoral Division of Medicine Hat
General Election Statement of Official Results - November 22, 2004

POLL NUMBER	NAME OF POLL	NAMES ON LIST	DIANA ARNOTT NDP	KAREN CHARLTON LIB	SCOTT COWAN AA	JONATHAN LORENTZEN SC	ROB RENNER PC	V	S	D	R	% VOTER TURNOUT
62	Clelland	366	3	39	4	3	67	116	0	0	1	32.0
63	Cunliffe	298	5	36	11	0	78	130	0	0	0	43.6
64	Crockett	311	6	20	12	0	46	84	0	0	0	27.0
65	Calder	334	10	40	14	1	67	132	0	0	0	39.5
66	Southview Grande	325	8	50	23	3	108	192	1	0	3	60.0
67	Chinook Village	423	13	65	24	17	174	293	1	0	9	71.4
68	Southview	177	7	42	10	4	53	116	0	0	1	66.1
69	Park Meadows	472	14	52	25	3	151	245	0	0	2	52.3
70	Trans Canada	558	16	102	14	9	167	308	0	2	4	56.3
71	Advance	0	20	106	19	6	183	334	0	0	2	
72	Mobile-Regional Hospital/Riverview/St. Joseph's	0	5	30	9	3	45	92	0	2	3	
73	Mobile-Club Sierra/Luther/Valleyview	0	8	21	8	2	41	80	0	0	2	
74	Special Ballot	0	7	37	2	2	48	96	0	0	8	
	TOTAL	**25,746**	**547**	**3,419**	**1,060**	**242**	**5,261**	**10,529**	**17**	**6**	**75**	**41.2**

V=Valid Ballots **S=Spoiled Ballots** **D=Declined Ballots** **R=Rejected Ballots**

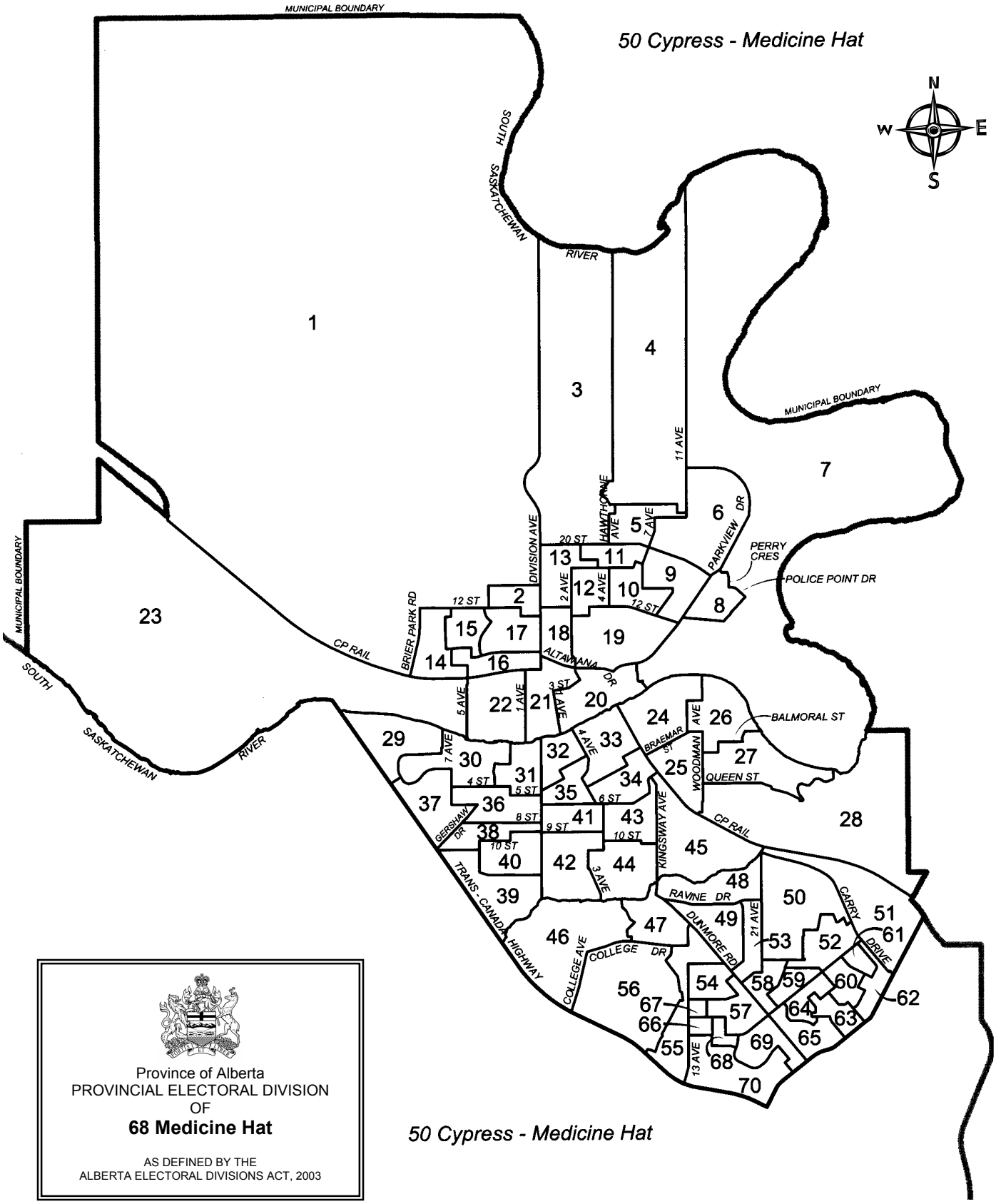
50 Cypress - Medicine Hat
MUNICIPAL BOUNDARY
SOUTH SASKATCHEWAN RIVER
N
W
E
S
1
2
3
4
5
6
7
8
9
10
11
12
13
14
15
16
17
18
19
20
21
22
23
24
25
26
27
28
29
30
31
32
33
34
35
36
37
38
39
40
41
42
43
44
45
46
47
48
49
50
51
52
53
54
55
56
57
58
59
60
61
62
63
64
65
66
67
68
69
70
DIVISION AVE
HAWTHORNE AVE
11 AVE
7 AVE
PARKVIEW DR
PERRY CRES
POLICE POINT DR
20 ST
12 ST
2 AVE
4 AVE
BRIER PARK RD
CP RAIL
ALTAMANA DR
5 AVE
1 AVE
3 ST
BALMORAL ST
BRAEMAR ST
WOODMAN AVE
QUEEN ST
7 AVE
4 ST
5 ST
6 ST
8 ST
9 ST
10 ST
GERSHAW DR
KINGSWAY AVE
3 AVE
RAVINE DR
DUNMORE RD
21 AVE
CARRY DRIVE
TRANS - CANADA HIGHWAY
COLLEGE AVE
COLLEGE DR
13 AVE
Province of Alberta
PROVINCIAL ELECTORAL DIVISION
OF
68 Medicine Hat
AS DEFINED BY THE
ALBERTA ELECTORAL DIVISIONS ACT, 2003
50 Cypress - Medicine Hat

Electoral Division of Olds-Didsbury-Three Hills
General Election Statement of Official Results - November 22, 2004

POLL NUMBER	NAME OF POLL	NAMES ON LIST	CHRISTOPHER DAVIES NDP	SARAH HENCKEL-SUTMOLLER AG	MYRNA KISSICK SC	RICHARD MARZ PC	GORDON QUANTZ AA	BRIAN VASSEUR SPA	TONY VONESCH LIB	V	S	D	R	% VOTER TURNOUT
1	South Kneehill	188	0	6	3	38	10	11	4	72	2	0	0	38.3
2	Carbon	451	3	11	4	149	41	27	20	255	1	0	0	56.5
3	Acme East	314	8	6	3	76	21	17	13	144	0	0	0	45.9
4	Acme West	379	4	7	3	145	30	20	30	239	1	0	0	63.1
5	Rosebud River	352	2	17	2	117	26	15	16	195	1	0	0	55.4
6	Dog Pound	378	4	14	1	115	17	15	9	175	0	0	0	46.3
7	Cremona Area	406	4	9	0	145	61	15	14	248	0	0	1	61.3
8	Cremona Town	292	5	13	0	93	15	7	13	146	0	0	1	50.3
9	Water Valley	423	16	12	6	154	30	16	18	252	0	0	0	59.6
10	Silver Creek	220	2	6	0	58	8	6	16	96	0	0	0	43.6
11	Hicklon Lake	493	6	7	0	137	67	17	28	262	1	0	0	53.1
12	Carstairs Meadow Park	406	10	6	3	123	26	18	26	212	0	0	0	52.2
13	Carstairs McAlpine	464	5	18	1	146	35	9	32	246	1	0	0	53.0
14	Carstairs Central	425	6	24	2	114	23	13	12	194	0	0	1	45.9
15	Carstairs Miltford	406	6	9	1	128	31	13	13	201	1	0	0	49.5
16	Lone Pine Creek	286	1	13	1	93	40	19	12	179	0	0	0	62.6
17	Linden District	421	3	3	0	84	24	9	11	134	0	0	0	31.8
18	Linden	495	1	5	3	119	33	15	8	184	1	0	0	37.2
19	Swalwell	331	7	5	0	102	23	27	8	172	0	0	0	52.0
20	Nacmine Rural	86	2	2	0	24	4	4	3	39	0	0	0	45.3
21	Three Hills Rural	384	1	6	5	157	32	26	14	241	0	0	0	62.8
22	Three Hills South	527	1	16	4	209	38	21	14	303	3	0	0	57.5
23	Three Hills Main	297	1	12	1	81	20	13	10	138	0	0	0	46.5
24	Three Hills Center	184	0	3	2	55	25	1	3	89	0	0	0	48.4
25	Three Hills East	463	3	4	6	178	36	14	8	249	0	0	2	54.2
26	Three Hills North	464	0	4	1	197	49	10	3	264	1	0	0	56.9
27	Sunnyslope	297	0	0	2	80	40	14	14	150	0	0	0	50.5
28	Lone Pine	325	1	6	1	146	63	11	22	250	2	0	0	76.9
29	Westcott	405	0	8	2	126	52	14	19	221	0	0	0	54.6
30	Didsbury Southeast	403	8	6	1	100	47	6	17	185	0	1	1	46.4
31	Didsbury Central	401	4	10	3	102	51	4	27	201	0	0	3	50.9
32	Didsbury Southridge	619	10	12	1	153	55	19	28	278	0	0	2	45.2
33	Westhill	497	5	24	2	137	59	8	34	269	1	0	1	54.3
34	North Didsbury	353	9	9	2	88	32	10	14	164	0	0	0	46.5
35	Northeast Didsbury	214	2	8	3	118	50	7	24	212	1	0	0	99.1
36	Shantz	270	1	4	1	59	16	5	5	91	0	0	0	33.7
37	Barrie Lake	326	5	2	1	90	46	14	23	181	0	0	0	55.5
38	Grisdale	287	5	2	1	75	39	7	12	141	1	0	0	49.1
39	Torrington	485	6	4	6	134	40	12	19	221	0	0	0	45.6
40	Trochu Rural	283	3	5	2	100	25	13	21	169	0	0	0	59.7
41	Trochu East	251	5	4	5	61	11	6	16	108	0	0	0	43.0
42	Trochu West	450	12	5	6	144	36	12	44	259	3	0	0	57.6
43	Huxley	300	4	3	3	102	25	11	29	177	2	0	0	59.0
44	Wimborne	434	6	3	4	140	52	15	19	239	2	0	0	55.1
45	Netook	406	3	6	0	134	27	15	29	214	2	0	0	52.7
46	Eagle Hill	551	3	8	6	195	52	25	37	326	0	0	1	59.3
47	Olds Southeast	330	1	16	1	69	27	4	29	147	0	0	0	44.5
48	Olds Hedges	469	6	9	1	115	32	7	49	219	0	0	3	47.3
49	Olds Winter Lake	379	6	8	2	128	18	2	50	214	1	0	1	56.7
50	Olds Southwest	385	4	2	0	91	22	12	40	171	0	0	0	44.4
51	Olds Chinook	310	2	7	2	91	20	4	29	155	0	0	0	50.0
52	Olds Maybank	489	3	7	4	136	27	11	43	231	0	0	4	48.1
53	Olds Centennial	415	8	2	3	100	26	13	29	181	0	0	1	43.9
54	Olds College	330	8	5	3	76	26	7	28	153	0	0	2	47.0
55	Olds Tower	444	3	10	3	148	25	8	42	239	0	0	0	53.8
56	Olds Silverthorne	302	4	4	1	104	23	6	34	176	5	0	0	58.3
57	Olds Shannon	462	3	5	3	144	31	8	35	229	0	0	5	50.6
58	Olds Imperial	311	2	1	3	98	13	8	22	147	0	0	0	47.3

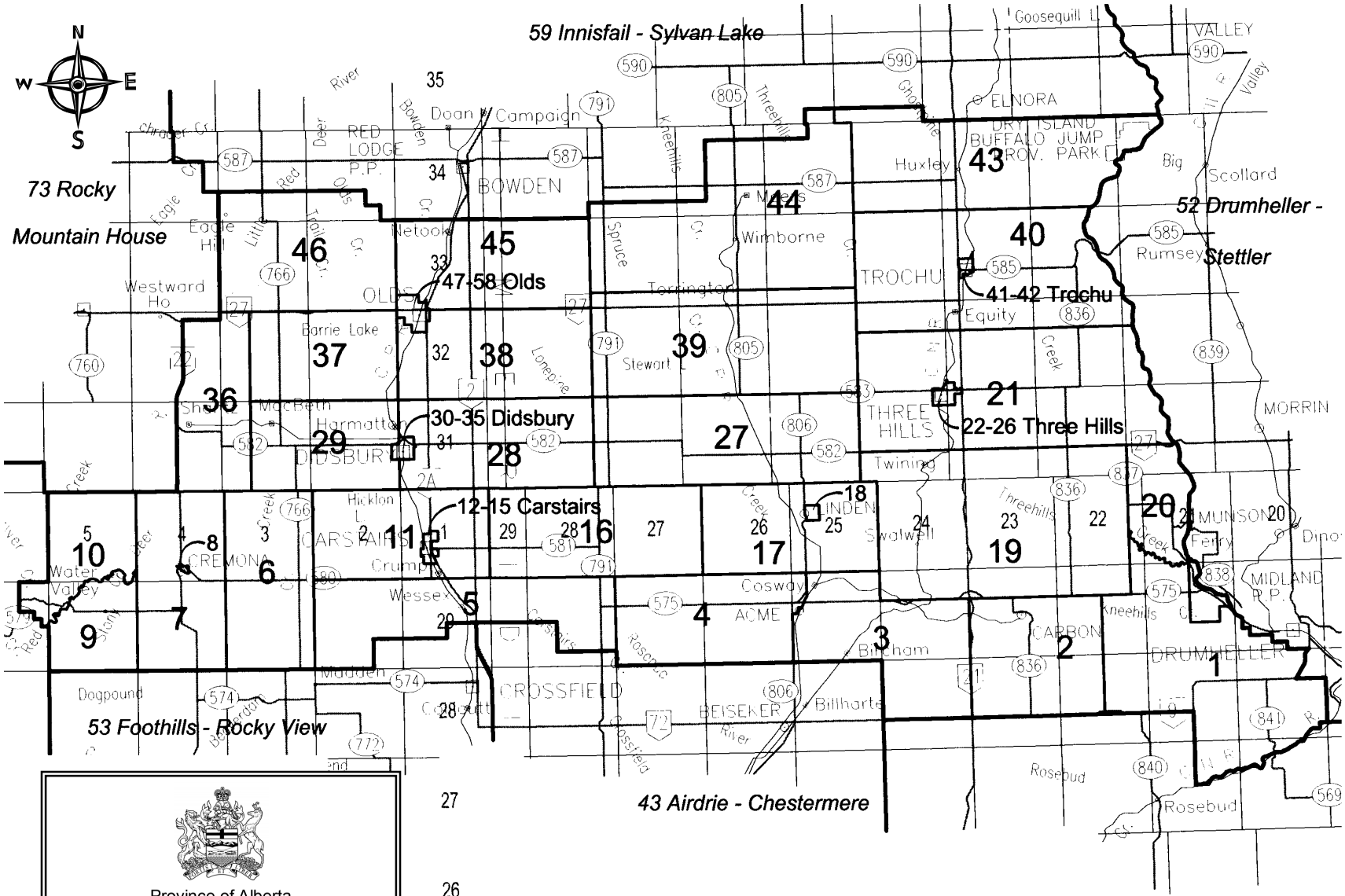

Province of Alberta
PROVINCIAL ELECTORAL DIVISION
OF
69 Olds-Didsbury-Three Hills

AS DEFINED BY THE
ALBERTA ELECTORAL DIVISIONS ACT, 2003



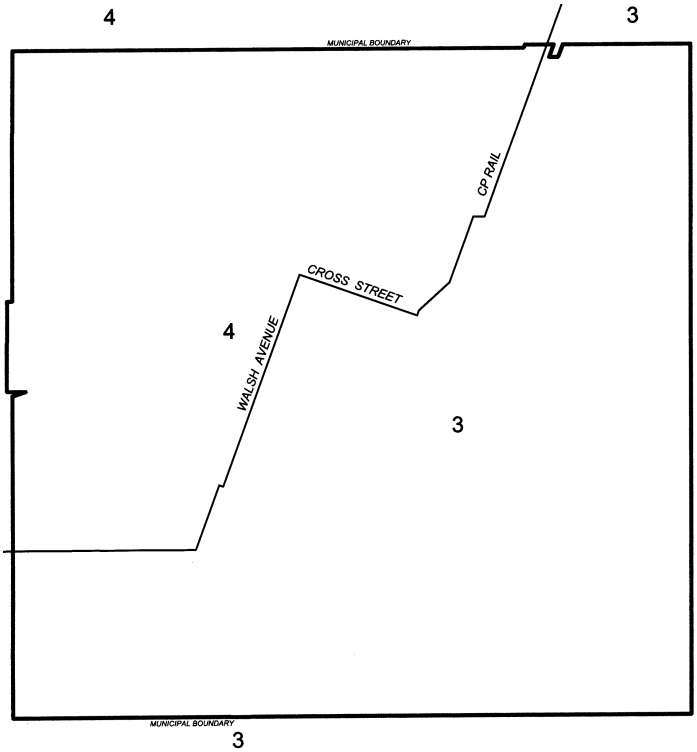

Village of Acme

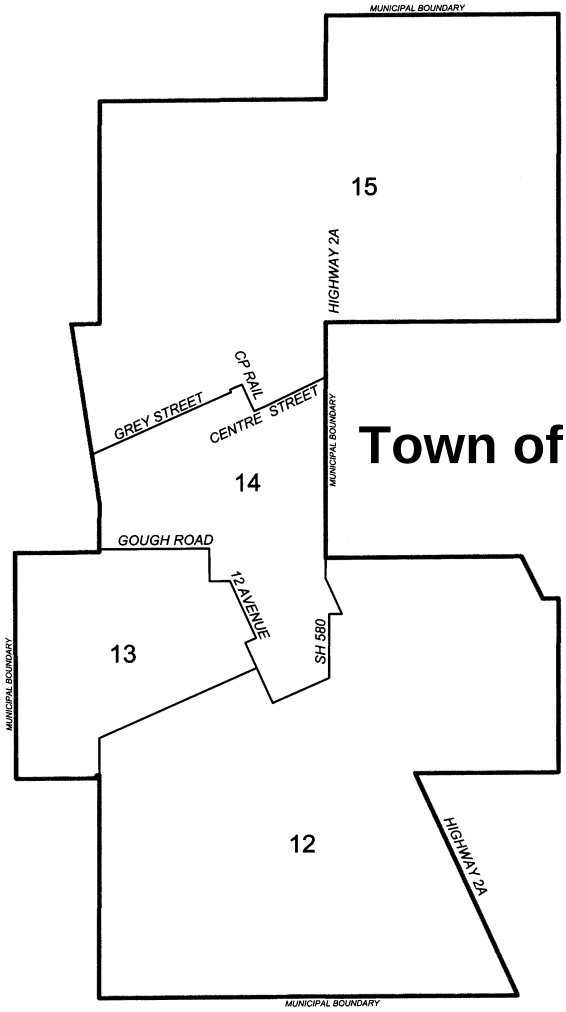

Town of Carstairs

Province of Alberta
PROVINCIAL ELECTORAL DIVISION
OF
69 Olds-Didsbury-Three Hills

AS DEFINED BY THE
ALBERTA ELECTORAL DIVISIONS ACT, 2003

Town of Three Hills

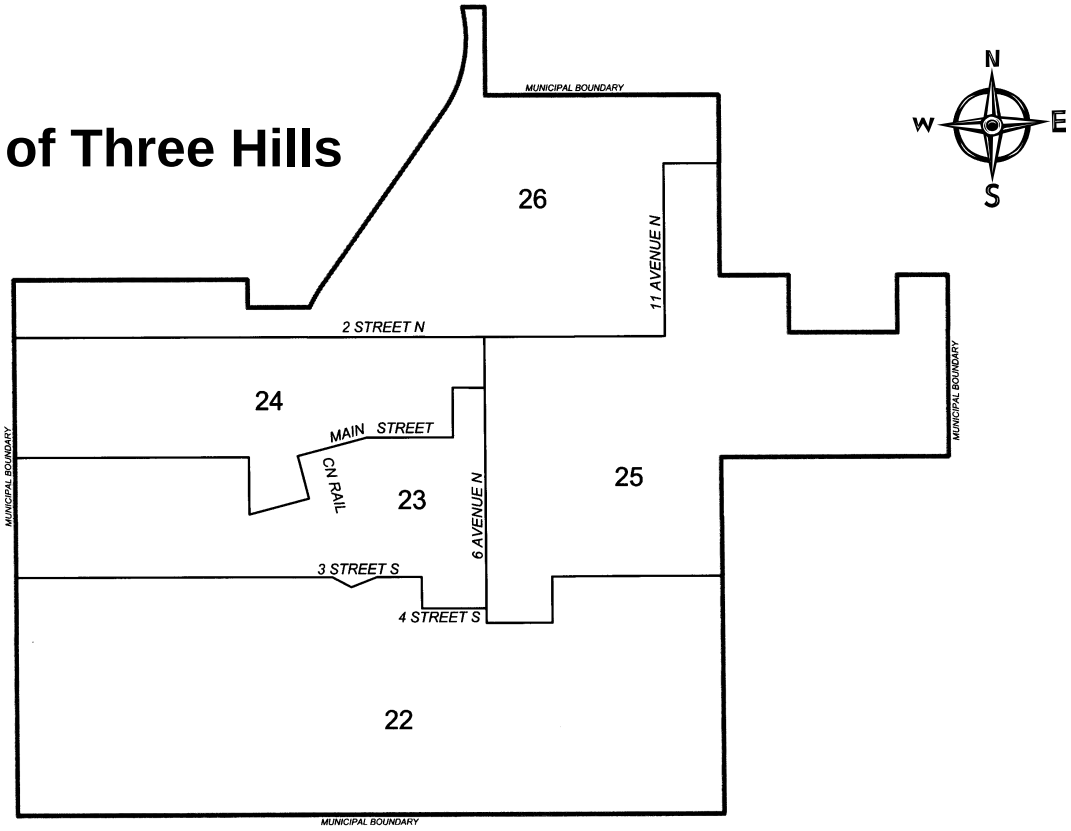

Town of Didsbury

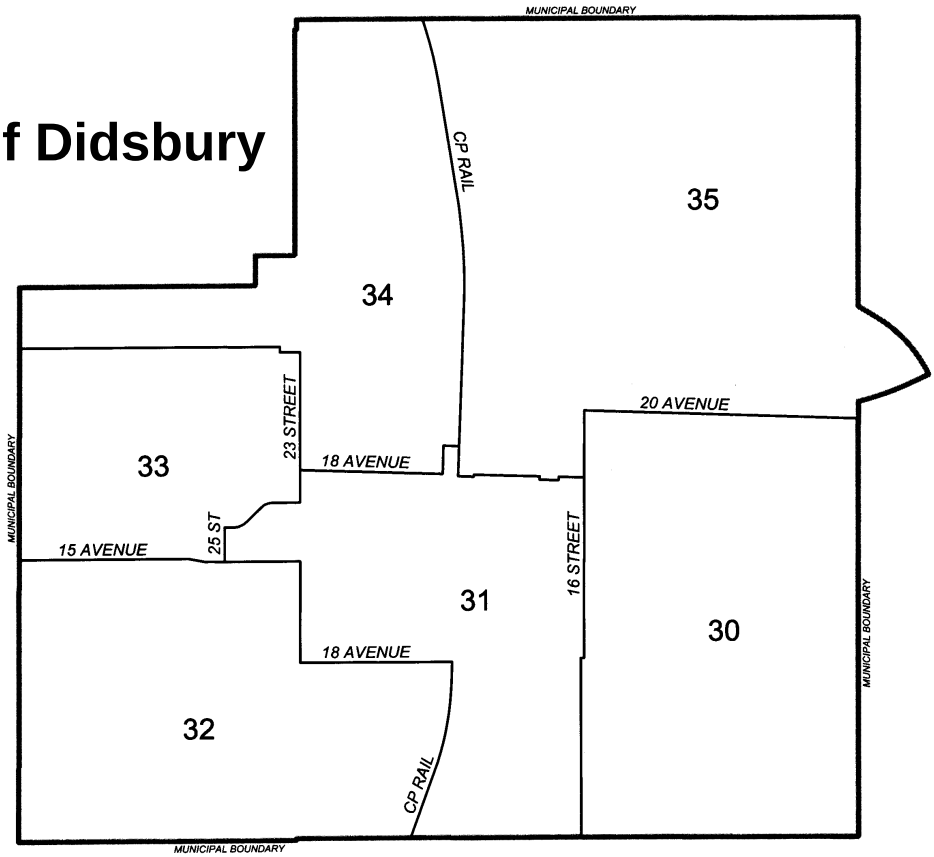

Province of Alberta
PROVINCIAL ELECTORAL DIVISION
OF
69 Olds-Didsbury-Three Hills

AS DEFINED BY THE
ALBERTA ELECTORAL DIVISIONS ACT, 2003

Electoral Division of Olds-Didsbury-Three Hills
General Election Statement of Official Results - November 22, 2004

POLL NUMBER	NAME OF POLL	NAMES ON LIST	CHRISTOPHER DAVIES NDP	SARAH HENCKEL-SUTMOLLER AG	MYRNA KISSICK SC	RICHARD MARZ PC	GORDON QUANTZ AA	BRIAN VASSEUR SPA	TONY VONESCH LIB	V	S	D	R	% VOTER TURNOUT
59	Advance-Olds	0	1	5	0	208	38	14	47	313	0	0	0	
60	Advance-Three Hills	0	1	10	2	103	16	17	9	158	1	0	0	
61	Advance-Didsbury	0	1	4	0	92	29	13	11	150	0	0	0	
62	Mobile-Trochu	0	5	3	4	86	16	0	9	123	2	0	0	
63	Mobile-Olds	0	3	2	4	83	22	2	8	124	2	0	1	
64	Mobile-Linden	0	2	1	3	36	14	2	4	62	1	0	0	
65	Special Ballot	0	1	1	0	48	15	2	7	74	0	0	0	
	TOTAL	**21,718**	**257**	**469**	**143**	**7,277**	**2,023**	**746**	**1,336**	**12,251**	**39**	**1**	**30**	**56.6**

V=Valid Ballots **S=Spoiled Ballots** **D=Declined Ballots** **R=Rejected Ballots**

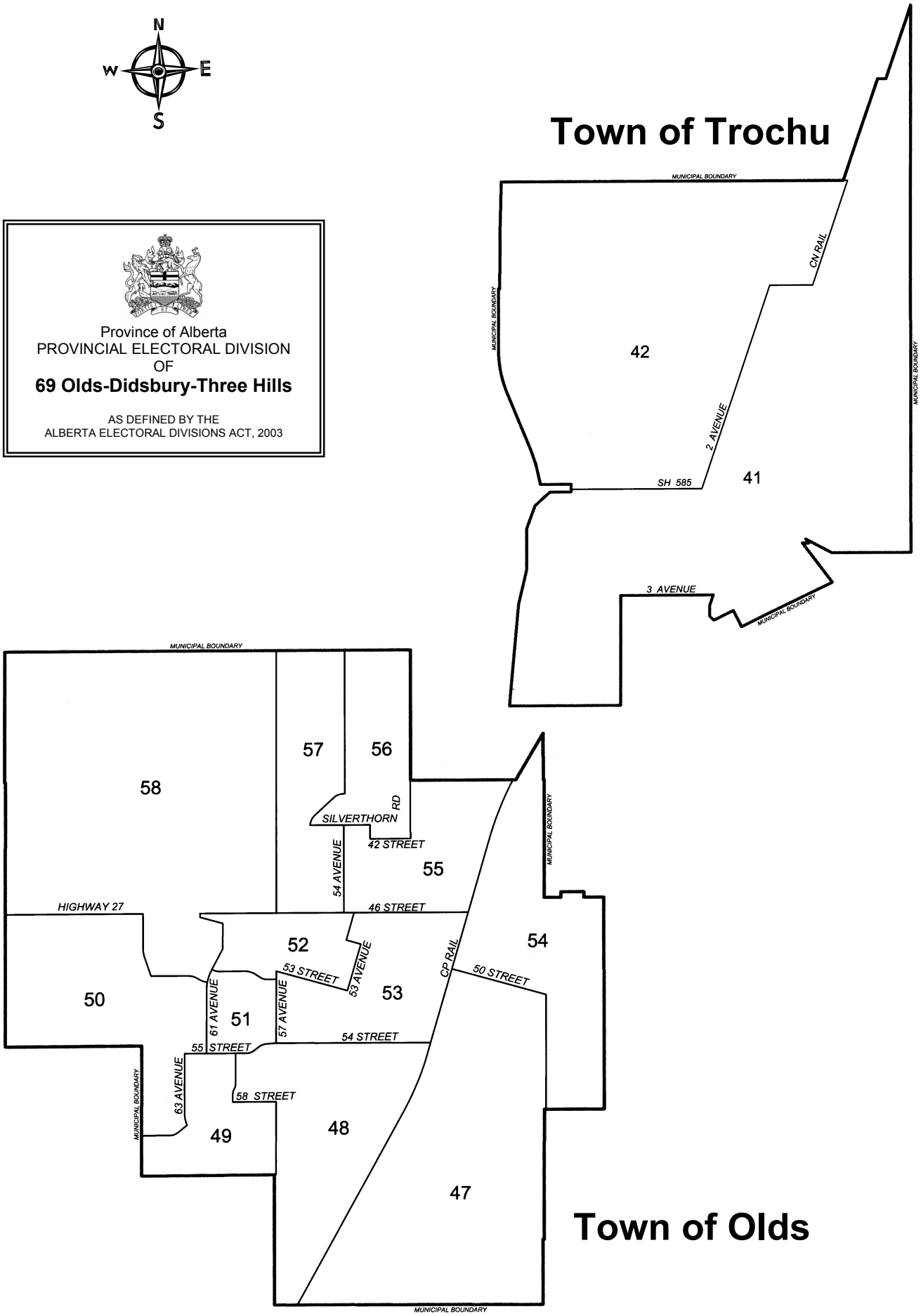
N
W
E
S
Town of Trochu
MUNICIPAL BOUNDARY
CN RAIL
42
2 AVENUE
SH 585
41
3 AVENUE
Province of Alberta
PROVINCIAL ELECTORAL DIVISION
OF
69 Olds-Didsbury-Three Hills
AS DEFINED BY THE
ALBERTA ELECTORAL DIVISIONS ACT, 2003
58
57
56
SILVERTHORN RD
42 STREET
54 AVENUE
55
HIGHWAY 27
46 STREET
52
53 STREET
53 AVENUE
53
CP RAIL
50 STREET
54
50
61 AVENUE
51
57 AVENUE
54 STREET
55 STREET
63 AVENUE
58 STREET
49
48
47
Town of Olds

Electoral Division of Peace River
General Election Statement of Official Results - November 22, 2004

POLL NUMBER	NAME OF POLL	NAMES ON LIST	ADAM BOURQUE LIB	GARRY CHECKNITA AA	STEPHEN CROCKER NDP	PATSY LINDBERG SC	FRANK OBERLE PC	V	S	D	R	% VOTER TURNOUT
1	Harmon Valley	166	10	10	6	2	25	53	0	0	0	31.9
2	Nampa East	309	23	22	20	2	56	123	0	0	0	39.8
3	Nampa West	223	16	9	8	2	48	83	0	0	0	37.2
4	Marie Reine	197	22	6	14	1	49	92	0	0	2	47.7
5	St. Isidore	335	54	10	21	2	66	153	0	0	1	46.0
6	Three Creeks	214	29	9	13	1	29	81	0	0	0	37.9
7	Heart River South	306	46	8	18	1	68	141	0	0	0	46.1
8	Heart River	351	33	5	23	6	59	126	0	0	0	35.9
9	Town Center	237	16	9	3	1	30	59	0	0	0	24.9
10	Springfield East	286	14	7	15	4	26	66	0	0	1	23.4
11	Cloverleaf	293	30	10	15	2	60	117	0	0	0	39.9
12	Springfield	360	44	10	15	1	94	164	0	0	1	45.8
13	Norglen	325	40	7	15	4	86	152	1	0	0	46.8
14	Norglen East	308	28	6	12	0	75	121	0	0	1	39.6
15	Shaftsbury	441	33	14	21	4	93	165	0	0	0	37.4
16	Saddleback	338	28	11	13	4	59	115	1	0	0	34.0
17	Misery Mountain	392	25	16	13	2	64	120	0	0	0	30.6
18	Strong Creek	134	9	7	6	1	34	57	0	0	1	43.3
19	Weberville South	349	30	15	17	1	93	156	0	0	1	45.0
20	Weberville North	196	22	9	6	4	43	84	0	0	0	42.9
21	Warrensville	319	22	40	11	15	80	168	0	0	0	52.7
22	Dixonville	370	26	36	26	7	76	171	0	0	0	46.2
23	Peace River	233	8	22	11	16	44	101	0	0	0	43.3
24	Manning East	208	10	20	4	5	35	74	1	0	0	35.6
25	Manning Town South	358	22	13	16	11	87	149	0	0	0	41.6
26	Manning Town North	352	19	18	13	13	81	144	0	0	0	40.9
27	Notikewin/Northstar	459	27	38	12	16	85	178	0	0	0	38.8
28	Hotchkiss	187	9	15	13	9	39	85	1	0	0	45.5
29	Keg River	97	8	5	2	1	15	31	0	0	0	32.0
30	Paddle Prairie	291	22	0	9	0	29	60	0	0	2	21.3
31	Buffalo Head Prairie	587	2	1	4	5	31	43	0	0	0	7.3
32	Wilson Prairie	400	3	0	3	1	42	49	1	0	0	12.3
33	La Crete South	325	19	4	6	3	85	117	0	0	0	36.0
34	La Crete Central	452	13	3	5	0	72	93	0	0	1	20.8
35	La Crete North	346	7	1	1	0	38	47	0	0	0	13.6
36	La Crete Rural	366	2	5	0	3	37	47	0	0	0	12.8
37	Blumenort	373	3	1	0	3	36	43	0	0	0	11.5
38	Fort Vermilion Rural	173	7	2	4	2	25	40	0	0	1	23.7
39	Fort Vermilion	398	28	4	4	2	45	83	0	1	0	21.1
40	Fox Lake	576	11	0	3	1	10	25	0	0	0	4.3
41	Garden River	158	6	5	1	4	12	28	0	0	0	17.7
42	Jean D'or Prairie	295	10	2	7	0	19	38	1	0	0	12.9
43	Boyer River	152	12	7	7	0	16	42	0	0	0	27.6
44	Rocky Lane	338	18	8	1	1	30	58	0	1	0	17.5
45	High Level Rural South	305	7	7	6	3	46	69	0	0	0	22.6
46	High Level Mclarty	428	32	10	9	2	97	150	0	0	0	35.0
47	Bobby Gray	452	31	20	9	0	43	103	0	0	0	22.8
48	High Level Centre	327	17	5	12	2	40	76	0	0	0	23.2
49	High Level Walters	323	16	0	7	2	31	56	0	0	0	17.3
50	High Level Industrial	172	6	2	5	1	14	28	0	0	2	17.4
51	High Level Footner	318	9	4	8	1	67	89	0	0	0	28.0
52	Rainbow Lake	531	16	11	4	3	103	137	0	0	0	25.8
53	Assumption	508	3	2	10	5	18	38	0	0	1	7.7
54	Meander River	135	19	1	4	2	10	36	1	0	0	26.7
55	Zama Lake	70	2	1	2	0	22	27	1	0	0	38.6
56	Advance-High Level	0	11	2	6	2	27	48	0	0	0	
57	Advance-Peace River	0	28	8	16	1	72	125	0	0	0	
58	Mobile-Peace River	0	9	4	3	1	17	34	0	0	1	

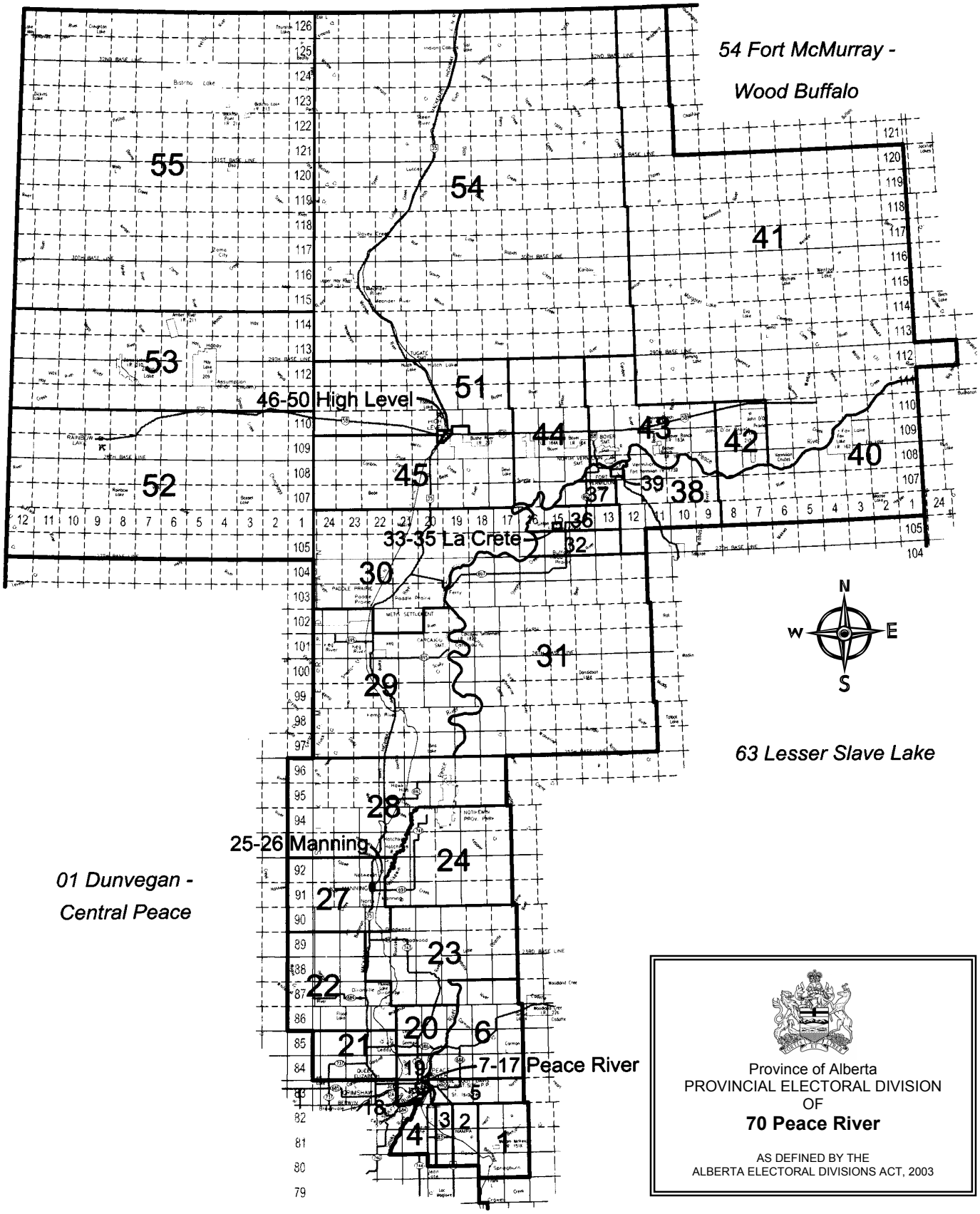

Province of Alberta
PROVINCIAL ELECTORAL DIVISION
OF
70 Peace River

AS DEFINED BY THE
ALBERTA ELECTORAL DIVISIONS ACT, 2003

Electoral Division of Peace River
General Election Statement of Official Results - November 22, 2004

POLL NUMBER	NAME OF POLL	NAMES ON LIST	ADAM BOURQUE LIB	GARRY CHECKNITA AA	STEPHEN CROCKER NDP	PATSY LINDBERG SC	FRANK OBERLE PC	V	S	D	R	% VOTER TURNOUT
59	Mobile-Manning	0	6	3	3	3	26	41	0	0	0	
60	Mobile-High Level	0	1	3	0	1	0	5	0	0	0	
61	Special Ballot	0	13	4	5	2	25	49	0	0	0	
	TOTAL	**17,142**	**1,092**	**537**	**546**	**194**	**2,884**	**5,253**	**8**	**2**	**16**	**30.7**

V=Valid Ballots **S=Spoiled Ballots** **D=Declined Ballots** **R=Rejected Ballots**

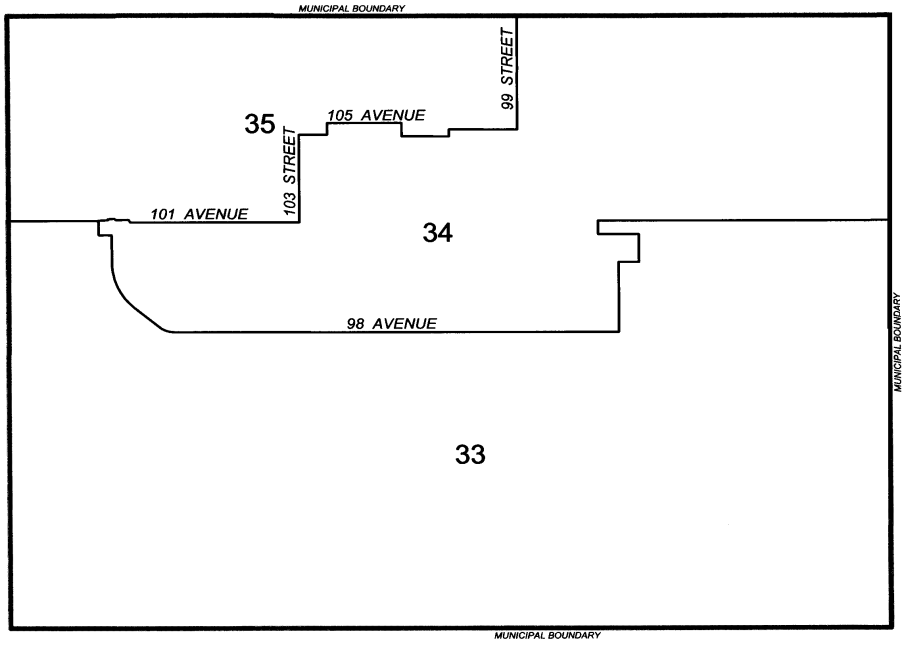



Hamlet of La Crete

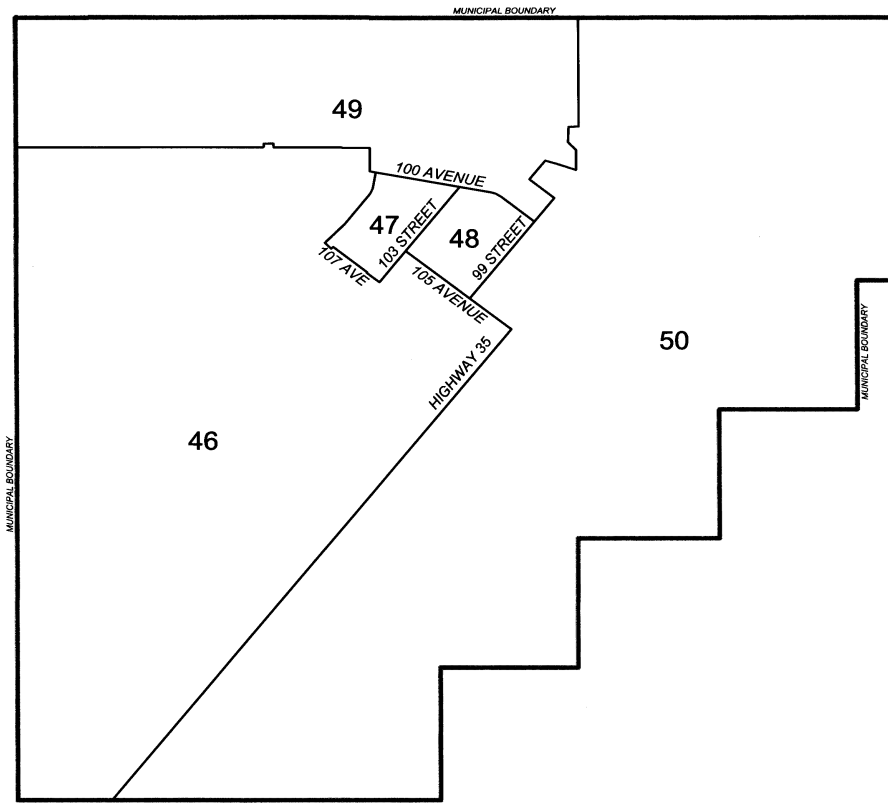

Town of High Level

Province of Alberta
PROVINCIAL ELECTORAL DIVISION
OF
70 Peace River

AS DEFINED BY THE
ALBERTA ELECTORAL DIVISIONS ACT, 2003

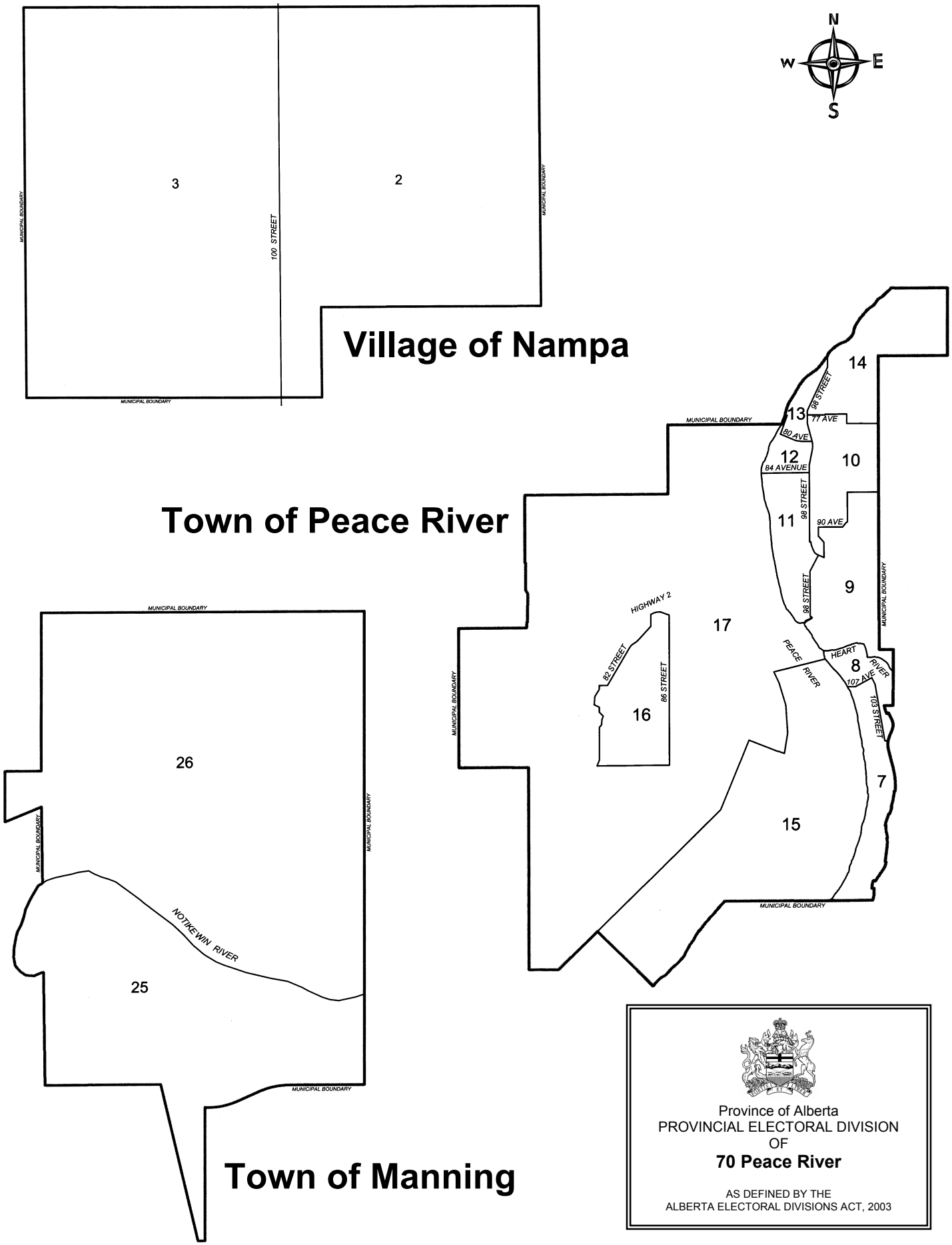

Province of Alberta
PROVINCIAL ELECTORAL DIVISION
OF
70 Peace River

AS DEFINED BY THE
ALBERTA ELECTORAL DIVISIONS ACT, 2003

Electoral Division of Red Deer-North
General Election Statement of Official Results - November 22, 2004

POLL NUMBER	NAME OF POLL	NAMES ON LIST	STEVEN BEDFORD NDP	COLIN FISHER AG	MARY ANNE JABLONSKI PC	NORM MCDOUGALL LIB	RAND SISSON AA	V	S	D	R	% VOTER TURNOUT
1	Linn Valley	333	18	10	92	36	45	201	0	0	1	60.7
2	Canyon Heights	490	8	4	151	43	57	263	0	0	37	61.2
3	Rosedale 1	167	3	2	48	18	10	81	0	0	0	48.5
4	Rosedale 2	203	4	1	45	15	16	81	0	0	0	39.9
5	Rosedale 3	267	4	0	64	37	39	144	0	0	0	53.9
6	Rosedale 4	492	7	8	122	82	44	263	2	0	1	53.7
7	Rosedale 5	417	4	3	88	76	44	215	0	0	0	51.6
8	Rosedale 6	318	2	2	44	55	31	134	1	0	0	42.1
9	Rosedale 7	359	4	2	64	64	33	167	0	0	0	46.5
10	Clearview 1	509	4	3	75	72	33	187	0	0	0	36.7
11	Clearview 2	393	17	1	48	19	33	118	0	0	2	30.5
12	Clearview 3	335	7	1	43	45	15	111	0	0	0	33.1
13	Clearview 4	491	9	3	95	96	33	236	0	0	0	48.1
14	Michener 1	216	1	3	38	48	16	106	1	0	0	49.1
15	Michener 2	332	7	6	42	45	15	115	0	0	0	34.6
16	Woodlea	372	7	5	52	86	25	175	0	0	0	47.0
17	Downtown 1	360	9	3	53	64	24	153	1	1	0	42.8
18	Downtown 2	338	10	5	36	48	10	109	1	0	0	32.2
19	Downtown 3	295	7	2	37	21	10	77	1	0	1	26.4
20	Downtown 4	351	9	3	29	22	12	75	1	0	0	21.4
21	Fairview 1	337	6	4	19	13	9	51	0	0	0	15.1
22	Fairview 2	296	4	0	72	42	20	138	1	0	0	46.6
23	Fairview 3	265	4	5	59	51	24	143	0	0	0	54.0
24	Oriole Park 1	423	9	3	88	78	32	210	0	0	1	49.9
25	Fairview 4	341	4	3	24	14	13	58	0	0	0	17.0
26	Fairview 5	445	5	1	43	32	14	95	0	0	0	21.3
27	Fairview 6	392	15	7	47	26	22	117	1	0	0	29.8
28	Fairview 7	399	5	3	48	43	14	113	0	0	0	28.3
29	Highland Green 1	428	7	3	73	59	33	175	0	1	1	41.4
30	Highland Green 2	269	4	3	52	40	33	132	0	0	1	49.4
31	Highland Green 3	356	5	0	37	12	18	72	0	0	0	20.2
32	Highland Green 4	287	8	4	38	12	7	69	0	0	1	24.4
33	Highland Green 5	350	3	4	55	38	36	136	0	0	1	39.1
34	Highland Green 6	314	2	2	26	12	13	55	0	0	1	17.8
35	Highland Green 7	372	9	3	62	43	19	136	0	0	0	36.6
36	Oriole Park 2	281	4	2	50	21	41	118	0	2	0	42.7
37	Oriole Park 3	307	5	2	20	13	13	53	0	1	1	17.9
38	Oriole Park 4	375	5	6	85	39	40	175	0	0	0	46.7
39	Oriole Park 5	400	15	2	73	58	47	195	0	0	0	48.8
40	Oriole Park 6	394	5	7	93	46	20	171	1	0	0	43.4
41	Oriole Park 7	170	3	2	19	23	2	49	0	0	0	28.8
42	Normandeau 1	310	6	3	54	28	26	117	0	0	0	37.7
43	Normandeau 2	358	9	4	54	38	25	130	0	0	0	36.3
44	Normandeau 3	359	7	4	48	36	20	115	1	0	1	32.3
45	Normandeau 4	402	6	8	39	21	25	99	1	0	0	24.6
46	Pines 1	500	5	8	72	99	34	218	1	0	0	43.6
47	Pines 2	486	9	13	86	53	21	182	0	1	0	37.7
48	Pines 3	238	3	4	17	16	6	46	0	0	0	19.3
49	Normandeau 5	366	7	2	75	44	33	161	0	0	0	44.0
50	Normandeau 6	392	7	3	49	32	22	113	0	0	0	28.8
51	Glendale 1	446	7	3	57	32	22	121	0	0	0	27.1
52	Johnstone Crossing 1	183	6	3	29	21	27	86	0	0	0	47.0
53	Glendale 2	317	13	7	47	44	18	129	1	0	0	40.7
54	Glendale 3	347	3	5	15	20	16	59	1	0	1	17.3
55	Glendale 4	239	5	2	22	22	13	64	0	0	0	26.8
56	Normandeau 7	306	4	4	40	21	20	89	0	0	0	29.1
57	Normandeau 8	298	3	5	29	23	25	85	1	0	2	29.2
58	Kentwood 1	487	9	3	30	17	12	71	0	0	0	14.6

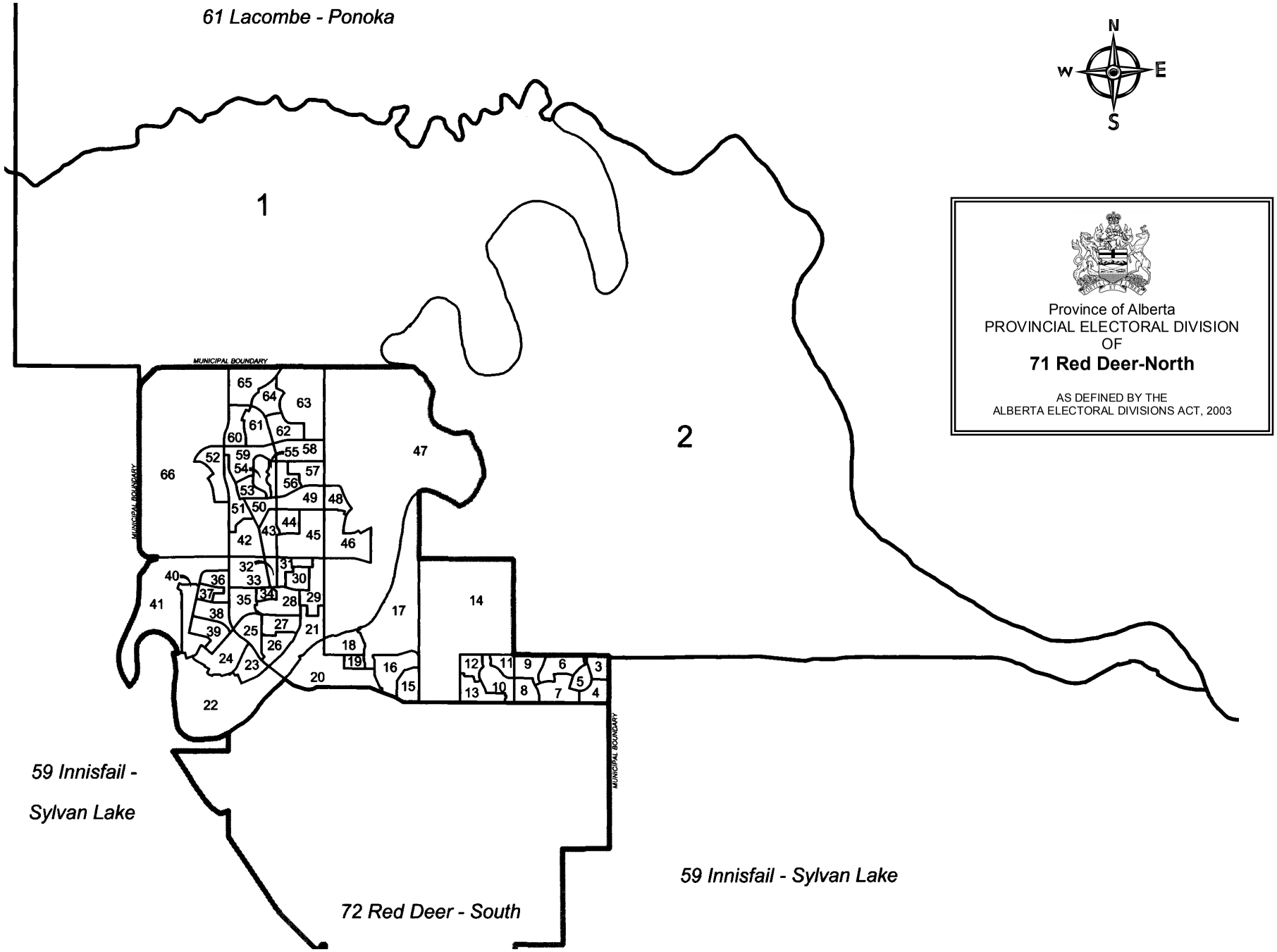
61 Lacombe - Ponoka
N
W
E
S
1
2
Province of Alberta
PROVINCIAL ELECTORAL DIVISION
OF
71 Red Deer-North
AS DEFINED BY THE
ALBERTA ELECTORAL DIVISIONS ACT, 2003
MUNICIPAL BOUNDARY
MUNICIPAL BOUNDARY
MUNICIPAL BOUNDARY
59 Innisfail -
Sylvan Lake
72 Red Deer - South
59 Innisfail - Sylvan Lake

Electoral Division of Red Deer-North
General Election Statement of Official Results - November 22, 2004

POLL NUMBER	NAME OF POLL	NAMES ON LIST	STEVEN BEDFORD NDP	COLIN FISHER AG	MARY ANNE JABLONSKI PC	NORM MCDOUGALL LIB	RAND SISSON AA	V	S	D	R	% VOTER TURNOUT
59	Glendale 2	390	4	5	44	53	35	141	0	0	0	36.2
60	Kentwood 2	261	6	5	39	19	37	106	0	0	0	40.6
61	Kentwood 3	323	4	1	65	30	24	124	0	0	0	38.4
62	Kentwood 4	355	8	3	92	46	34	183	0	0	0	51.5
63	Kentwood 5	227	4	0	32	15	12	63	0	0	0	27.8
64	Kentwood 6	316	2	1	42	15	13	73	1	0	0	23.1
65	Kentwood 7	39	0	1	3	2	3	9	0	0	0	23.1
66	Johnstone Crossing 2	235	6	1	39	19	7	72	1	0	0	30.6
67	Advance	0	7	4	128	84	50	273	0	0	1	
68	Mobile-Disabled Housing/Legacy	0	12	5	98	48	43	206	2	0	3	
69	Special Ballot	0	2	4	39	42	19	106	1	0	0	
	TOTAL	**22,419**	**432**	**244**	**3,733**	**2,647**	**1,657**	**8,713**	**22**	**6**	**57**	**39.1**

V=Valid Ballots **S=Spoiled Ballots** **D=Declined Ballots** **R=Rejected Ballots**

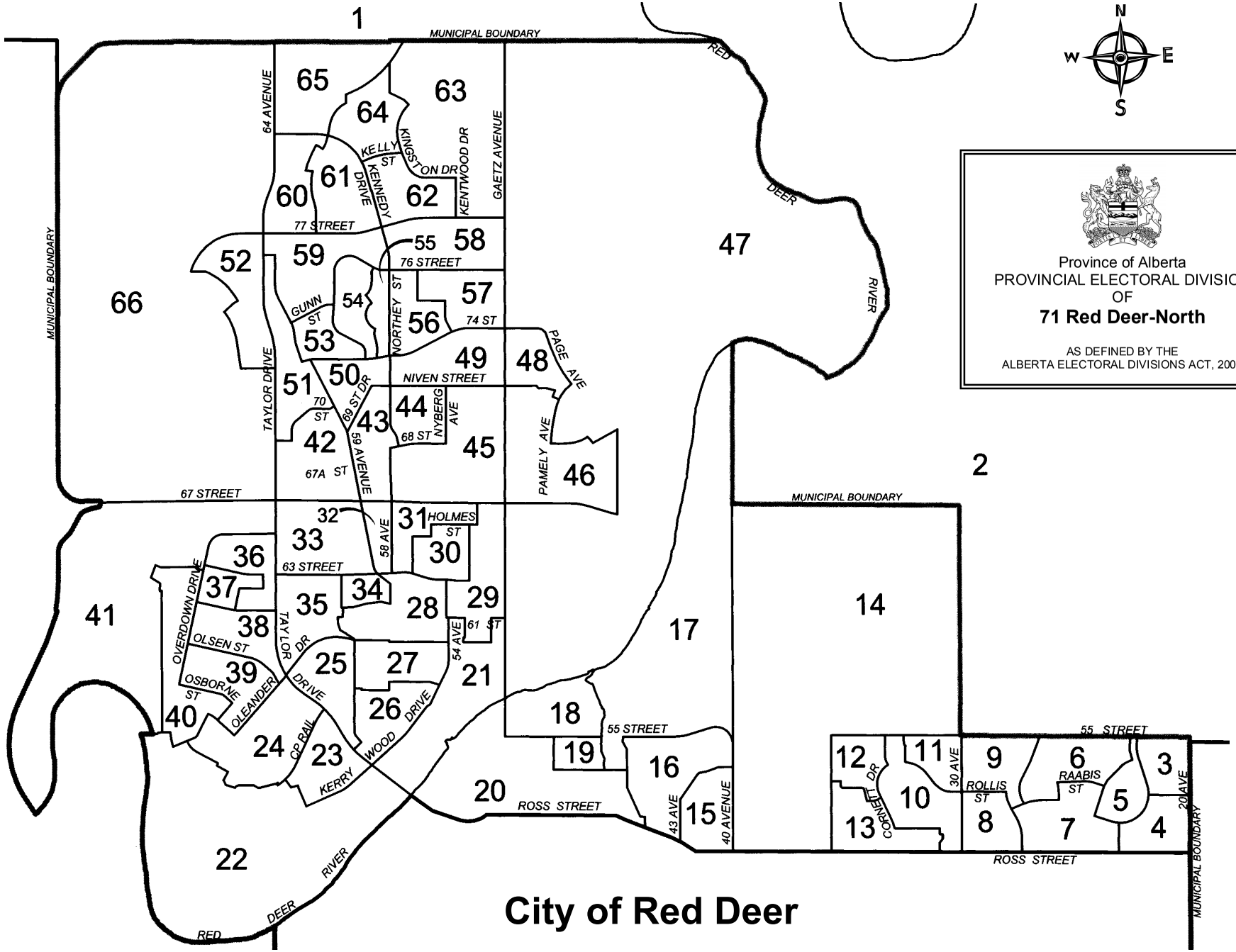
Province of Alberta
PROVINCIAL ELECTORAL DIVISION
OF
71 Red Deer-North
AS DEFINED BY THE
ALBERTA ELECTORAL DIVISIONS ACT, 2003
City of Red Deer
MUNICIPAL BOUNDARY
RED DEER RIVER
64 AVENUE
KELLY ST
KENNEDY DRIVE
KINGSTON DR
KENTWOOD DR
GAETZ AVENUE
77 STREET
76 STREET
GUNN ST
NORTHEY ST
74 ST
PAGE AVE
NIVEN STREET
TAYLOR DRIVE
70 ST
69 ST DR
NYBERG AVE
68 ST
59 AVENUE
67A ST
PAMELY AVE
67 STREET
HOLMES ST
58 AVE
63 STREET
OVERDOWN DRIVE
OLSEN ST
TAYLOR DR
61 ST
54 AVE
OSBORNE ST
OLEANDER DRIVE
CP RAIL
KERRY WOOD DRIVE
55 STREET
ROSS STREET
43 AVE
40 AVENUE
30 AVE
ROLLIS ST
RAABIS ST
CORNETT DR
20 AVE
1
2
3
4
5
6
7
8
9
10
11
12
13
14
15
16
17
18
19
20
21
22
23
24
25
26
27
28
29
30
31
32
33
34
35
36
37
38
39
40
41
42
43
44
45
46
47
48
49
50
51
52
53
54
55
56
57
58
59
60
61
62
63
64
65
66

Electoral Division of Red Deer-South
General Election Statement of Official Results - November 22, 2004

POLL NUMBER	NAME OF POLL	NAMES ON LIST	PATTI ARGENT AA	VICTOR DOERKSEN PC	WALTER KUBANEK LIB	JUDY MILNE SPA	JEFF SLOYCHUK NDP	V	S	D	R	% VOTER TURNOUT
1/9	Westlake/Conquist Park/Westpark Northeast	585	28	80	35	3	27	173	1	0	1	29.7
2	Westpark Estates	464	20	67	73	9	18	187	0	0	0	40.3
3	Westpark Crescent	431	17	71	81	2	17	188	0	0	1	43.9
4	Westpark Central	496	20	66	47	7	22	162	3	0	0	32.7
5	Westpark Southwest	441	23	92	89	3	11	218	0	0	0	49.4
6	Westpark East/RDC	430	23	65	53	8	32	181	0	0	1	42.3
7	Gaetz South	353	17	39	30	6	10	102	0	0	0	28.9
8	South Hill West	301	4	39	18	3	14	78	0	0	0	25.9
10	Hospital Area	402	12	25	18	3	10	68	0	0	1	17.2
11	Downtown	575	42	144	76	6	18	286	0	0	1	49.9
12	Parkvale North	477	27	53	74	3	24	181	0	0	0	37.9
13	Parkvale South	359	22	66	66	1	9	164	0	0	0	45.7
14	South Hill East	490	35	49	46	5	17	152	0	0	1	31.2
15	South Hill Kin Canyon	392	16	31	13	7	16	83	0	0	0	21.2
16	Bower North	396	36	67	70	2	17	192	0	0	1	48.7
17	Bower Central	399	20	95	69	6	11	201	0	0	0	50.4
18	Bower Southwest	330	19	62	80	5	12	178	0	0	0	53.9
19	Bower Southeast	470	14	104	80	7	11	216	0	0	0	46.0
20	Sunnybrook Southwest	409	17	97	86	10	23	233	0	0	0	57.0
21	Sunnybrook Southeast	301	15	77	64	5	9	170	0	0	1	56.8
22	Sunnybrook Northeast	398	16	66	45	4	10	141	0	0	0	35.4
23	Mountview Southwest	428	18	79	97	2	10	206	0	0	2	48.6
24	Mountview Southeast	294	30	48	46	0	11	135	0	0	0	45.9
25	Mountview North	433	33	55	70	7	13	178	0	0	1	41.3
26	Grandview South	368	33	65	72	0	7	177	0	0	3	48.9
27	Grandview North	370	19	45	66	2	8	140	0	0	0	37.8
28	Eastview/Ross	440	19	40	35	0	9	103	0	0	0	23.4
29	Eastview/Terrace Park	367	19	57	47	4	10	137	1	0	0	37.3
30	Eastview East	359	25	53	65	1	13	157	0	0	0	43.7
31	Morrisroe West	429	24	77	62	1	16	180	0	0	1	42.2
32	Morrisroe 2	509	28	99	118	4	13	262	0	0	2	51.9
33	Anders West	470	24	102	74	3	14	217	0	0	0	46.2
34	Anders Central	396	19	60	71	1	8	159	0	0	0	40.2
35	Anders South	530	46	145	92	5	7	295	0	0	0	55.7
36	Anders on the Lake North	561	21	140	71	5	8	245	6	0	0	43.7
37	Anders on the Lake South	438	9	91	53	10	3	166	0	0	0	37.9
38/39	Inglewood East/West	457	9	57	22	2	13	103	0	0	1	22.8
40/41	Aspen Ridge Southeast/Southwest	549	15	88	50	4	8	165	3	0	0	30.1
42	Aspen Ridge Northwest	436	15	99	59	6	13	192	0	0	0	44.0
43	Victoria Park West	352	15	88	46	6	7	162	1	0	0	46.0
44	Victoria Park East	517	8	78	31	6	14	137	0	0	0	26.5
45	Morrisroe Southeast	334	8	42	63	2	9	124	0	0	0	37.1
46	Morrisroe Northeast	452	22	73	83	2	12	192	0	0	0	42.5
47	Morrisroe 3	519	20	73	89	4	11	197	3	0	0	38.0
48	Eastview Estates Southwest	398	18	91	40	2	15	166	0	0	0	41.7
49	Eastview Estates Southeast	499	17	59	65	3	13	157	0	0	0	31.5
50	Eastview Estates Northwest	316	13	70	61	1	13	158	0	0	1	50.3
51	Eastview Estates Northeast	377	16	40	47	2	10	115	1	0	1	30.8
52	Deer Park Northwest	375	15	62	76	1	1	155	0	0	1	41.6
53	Deer Park 2	393	45	117	64	5	8	239	0	0	0	60.8
54	Davenport North	504	27	95	39	4	11	176	0	0	1	35.1
55	Deer Park 3	496	19	140	76	3	9	247	0	0	2	50.2
56	Davenport South	633	24	98	53	2	13	190	0	0	0	30.0
57	Deer Park Southeast	601	26	113	88	2	13	242	2	0	0	40.3
58	Deer Park 4	599	25	115	112	9	11	272	0	0	0	45.4
59	Devonshire North	321	13	40	27	4	10	94	0	0	0	29.3
60	Devonshire South	516	22	88	49	4	11	174	0	0	0	33.7
61	Deer Park 5	526	25	104	68	5	17	219	0	0	2	42.0
62	Lancaster West	437	17	92	44	3	8	164	1	0	0	37.5
63/64	Lancaster 2/Lonsdale	625	30	103	67	3	13	216	0	0	1	34.7
65	Lancaster 3	538	18	98	67	0	8	191	0	0	0	35.5

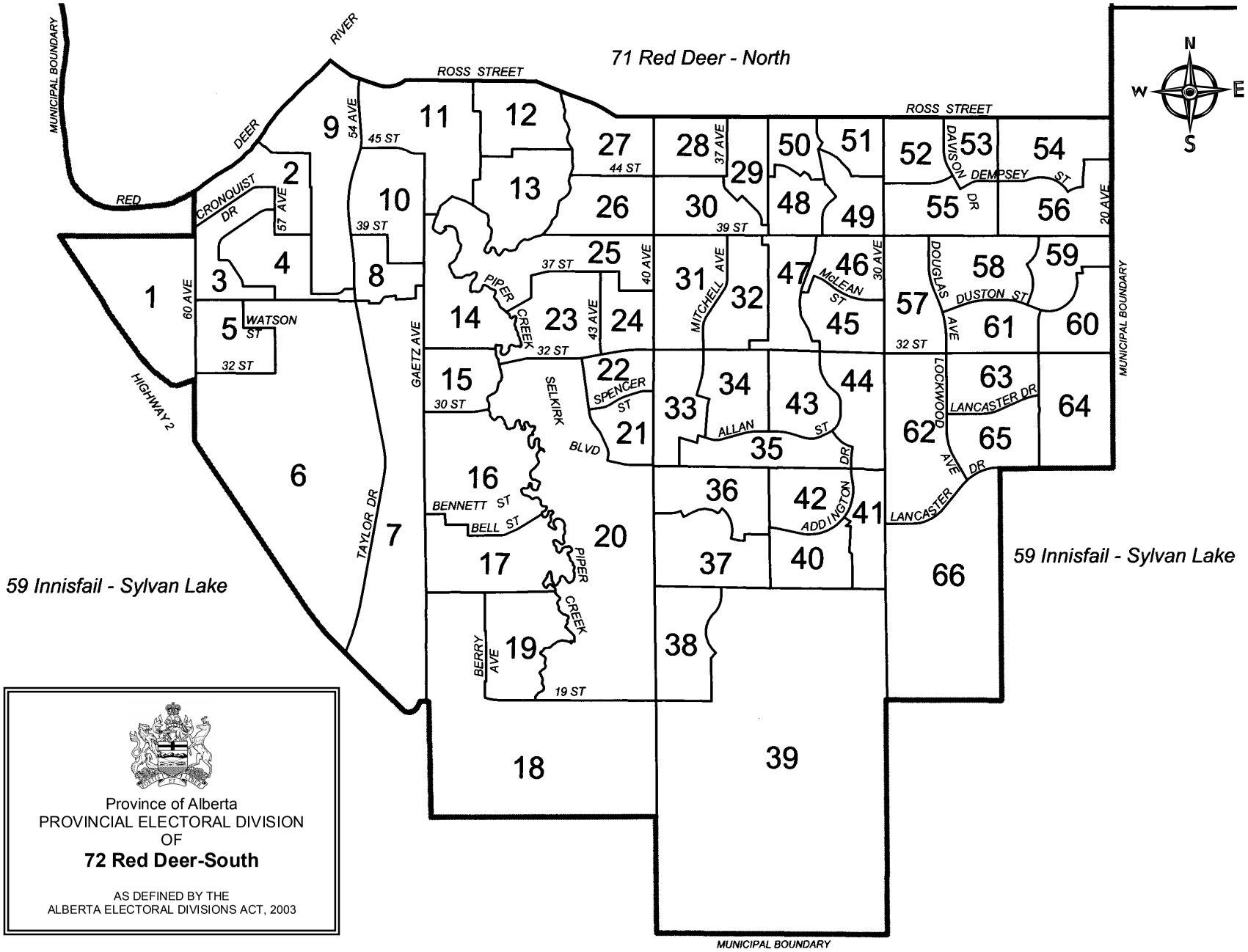

Province of Alberta
PROVINCIAL ELECTORAL DIVISION
OF
72 Red Deer-South

AS DEFINED BY THE
ALBERTA ELECTORAL DIVISIONS ACT, 2003

Electoral Division of Red Deer-South
General Election Statement of Official Results - November 22, 2004

POLL NUMBER	NAME OF POLL	NAMES ON LIST	PATTI ARGENT AA	VICTOR DOERKSEN PC	WALTER KUBANEK LIB	JUDY MILNE SPA	JEFF SLOYCHUK NDP	V	S	D	R	% VOTER TURNOUT
66	Lancaster Green	425	22	103	55	4	7	191	0	0	1	45.2
67	Advance	0	56	229	149	10	34	478	1	0	0	
68	Mobile-Bethany Care/Regional Hospital	0	15	58	19	6	6	104	0	0	1	
69	Mobile-Davenport/Parkvale/RD Nursing Home/Victoria	0	17	110	50	1	5	183	0	0	7	
70	Mobile-Barrett/Harmony/Piper Creek/West Park	0	10	90	31	2	12	145	0	0	5	
71	Special Ballot	0	6	49	35	3	12	105	0	0	5	
	TOTAL	**27,486**	**1,418**	**5,373**	**4,077**	**261**	**835**	**11,964**	**23**	**0**	**46**	**43.7**

V=Valid Ballots **S=Spoiled Ballots** **D=Declined Ballots** **R=Rejected Ballots**

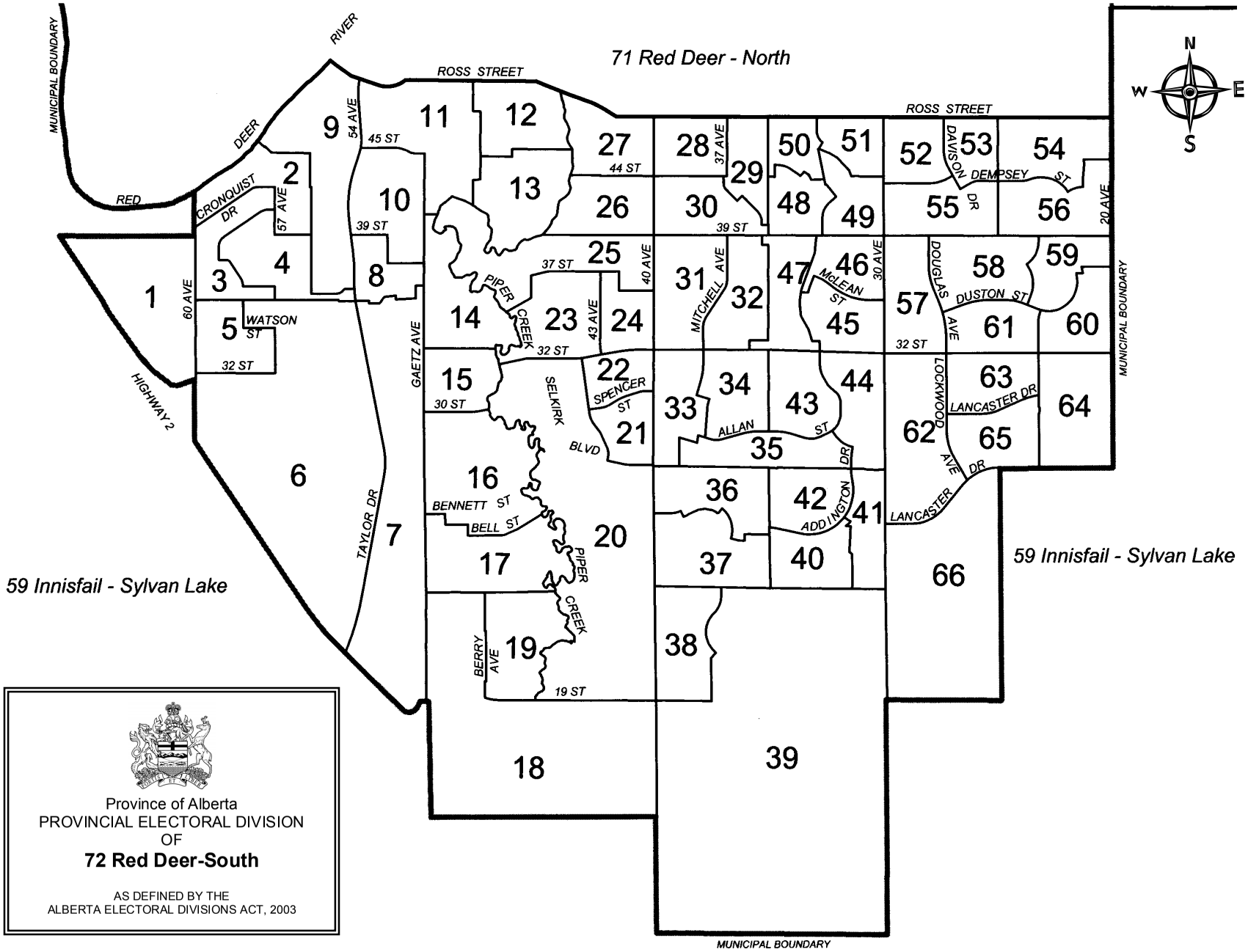

Province of Alberta
PROVINCIAL ELECTORAL DIVISION
OF
72 Red Deer-South

AS DEFINED BY THE
ALBERTA ELECTORAL DIVISIONS ACT, 2003

Electoral Division of Rocky Mountain House
General Election Statement of Official Results - November 22, 2004

POLL NUMBER	NAME OF POLL	NAMES ON LIST	LAVERN J. AHLSTROM SC	BRUCE HUTTON SPA	JENNIFER ISAAC AG	ANTHONY JONES NDP	TY LUND PC	SUSAN M. SCOTT LIB	ED WILHITE AA	V	S	D	R	% VOTER TURNOUT
1	Nordegg	205	12	3	7	2	36	14	4	78	0	0	0	38.0
2	Crimson Lake	205	13	0	5	2	50	13	7	90	0	0	0	43.9
3	Sunchild Indian Reserve	204	1	0	0	3	17	5	0	26	1	0	0	12.7
4	O'Chiese	186	0	1	0	2	24	13	0	40	2	0	0	21.5
5	Medicine Lake	100	2	0	1	0	23	7	2	35	0	0	1	36.0
6	Last West	365	17	11	10	5	112	14	25	194	0	0	0	53.2
7	Hoadley West	370	12	11	6	3	94	3	19	148	0	0	0	40.0
8	Rural Rimbey West	346	12	2	0	6	90	20	15	145	0	0	0	41.9
9	Frisco	426	47	8	2	5	104	28	16	210	0	0	1	49.5
10	Bingley	561	52	15	4	6	144	38	15	274	0	0	0	48.8
11	Carlos	285	30	16	3	2	69	11	9	140	0	0	1	49.5
12	Gimlet	424	30	10	6	7	116	17	19	205	0	0	0	48.3
13	Gilby	318	22	17	2	9	68	9	21	148	0	0	0	46.5
14	Lockhart	486	40	11	6	12	101	27	25	222	1	0	1	45.9
15	Bentley North	499	20	2	9	11	130	35	25	232	0	0	0	46.5
16	Bentley South	403	21	2	11	23	106	30	15	208	0	0	0	51.6
17	Gull Lake	313	5	1	7	9	83	10	14	129	0	0	0	41.2
18	Birchcliff	446	8	9	11	20	104	32	22	206	2	0	0	46.2
19	Halfmoon Bay	480	36	10	7	1	147	14	20	235	0	0	2	49.4
20	Eckville West	322	35	7	1	3	80	18	14	158	0	0	0	49.1
21	Eckville East	348	24	8	7	1	57	8	8	113	0	0	0	32.5
22	Condor	382	60	15	2	6	103	14	17	217	0	0	2	57.3
23	Leslieville	352	50	13	4	4	98	21	5	195	0	0	0	55.4
24	Oras	422	24	12	2	3	125	23	23	212	0	0	0	50.2
25	Rocky Boarder	387	14	6	6	4	121	21	10	182	1	0	1	47.3
26	Rocky North	403	12	7	5	4	100	41	6	175	0	0	0	43.4
27	Riverview	589	22	6	11	5	148	77	32	301	1	0	1	51.3
28	St. Matthews	364	8	5	0	3	64	32	16	128	0	0	0	35.2
29	Killian	399	8	12	5	3	83	30	9	150	0	0	1	37.8
30	Lochearn	314	10	5	0	4	72	33	12	136	0	0	1	43.6
31	Sinclair	320	9	8	2	5	60	28	3	115	1	0	0	35.9
32	Tower	201	8	3	4	2	27	15	10	69	0	0	0	34.3
33	Town Center	338	9	6	1	3	61	27	8	115	0	0	0	34.0
34	Downtown	369	24	1	1	5	74	22	10	137	0	0	0	37.1
35	Old Town	379	8	3	4	9	45	20	6	95	0	0	0	25.1
36	Industrial	510	17	10	7	8	101	33	6	182	4	0	1	35.9
37	Ferrier	501	23	16	8	5	95	21	22	190	0	0	0	37.9
38	Garth	411	12	13	4	3	115	26	9	182	0	0	0	44.3
39	Dovercourt	391	25	15	10	3	121	16	8	198	0	0	0	50.6
40	Horseguard	402	44	8	4	6	97	34	10	203	0	0	0	50.5
41	Evergreen	357	58	9	4	1	105	14	12	203	1	0	1	57.1
42	Stauffer	334	41	10	4	5	79	7	16	162	0	0	0	48.5
43	Chedderville	331	28	9	1	8	73	15	9	143	0	0	1	43.5
44	Boundary	304	17	8	3	0	110	16	10	164	0	0	1	54.3
45	Burnstick	425	39	9	6	2	100	16	14	186	1	0	0	43.8
46	Caroline	222	23	5	3	0	52	18	5	106	0	0	1	48.2
47	Raven	304	36	9	4	3	74	14	7	147	0	0	1	48.7
48	Crammond	373	23	6	9	4	129	21	26	218	1	0	0	58.4
49	Bearberry	345	8	9	11	4	100	13	9	154	0	0	1	44.9
50	James River	436	14	10	15	1	90	26	13	169	0	0	1	39.0
51	Eaglehill	412	14	13	10	0	115	25	21	198	1	0	4	49.0
52	Sundre North	433	10	6	9	9	103	17	22	176	0	0	3	41.3
53	Sundre Center	523	10	13	8	6	134	18	16	205	0	0	0	39.2
54	Sundre West	486	11	9	6	3	126	15	8	178	1	0	1	36.8
55	Sundre South	344	9	4	4	5	112	12	16	162	0	0	2	47.7
56	Bluehill	390	11	16	9	2	148	21	16	223	0	0	1	57.4
57	Bergen East	524	11	11	14	5	146	18	17	222	0	0	2	42.7
58	Fallen Timber	318	4	5	5	4	124	11	13	166	0	0	0	52.2
59	Advance-Sundre	0	7	5	7	1	73	10	15	118	0	0	0	
60	Advance-Bentley	0	7	7	6	1	28	13	6	68	0	0	0	
61	Advance-Rocky Mountain House	0	27	8	8	5	147	27	6	228	0	0	0	

Province of Alberta
PROVINCIAL ELECTORAL DIVISION
OF
73 Rocky Mountain House

AS DEFINED BY THE
ALBERTA ELECTORAL DIVISIONS ACT, 2003

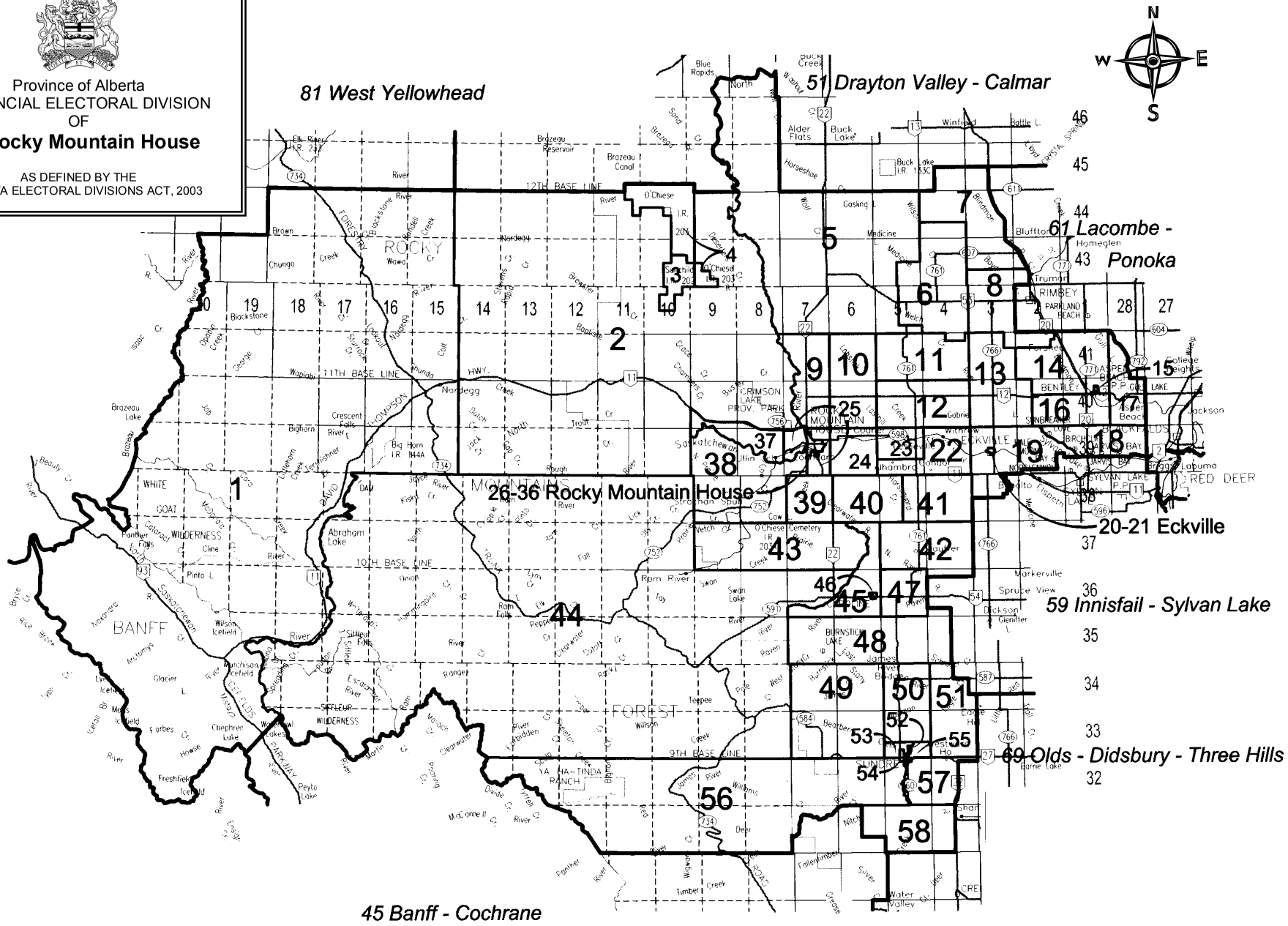

Electoral Division of Rocky Mountain House
General Election Statement of Official Results - November 22, 2004

POLL NUMBER	NAME OF POLL	NAMES ON LIST	LAVERN J. AHLSTROM SC	BRUCE HUTTON SPA	JENNIFER ISAAC AG	ANTHONY JONES NDP	TY LUND PC	SUSAN M. SCOTT LIB	ED WILHITE AA	V	S	D	R	% VOTER TURNOUT
62	Mobile-Rocky Mountain House	0	11	1	1	5	41	3	4	66	2	0	1	
63	Mobile-Sundre	0	6	0	0	1	49	7	4	67	0	0	1	
64	Mobile-Bentley/Eckville	0	9	1	0	3	23	4	2	42	0	0	0	
65	Special Ballot	0	5	12	3	5	27	5	3	60	0	2	3	
	TOTAL	**21,587**	**1,265**	**503**	**335**	**300**	**5,773**	**1,266**	**807**	**10,249**	**20**	**2**	**38**	**47.7**

V=Valid Ballots S=Spoiled Ballots D=Declined Ballots R=Rejected Ballots

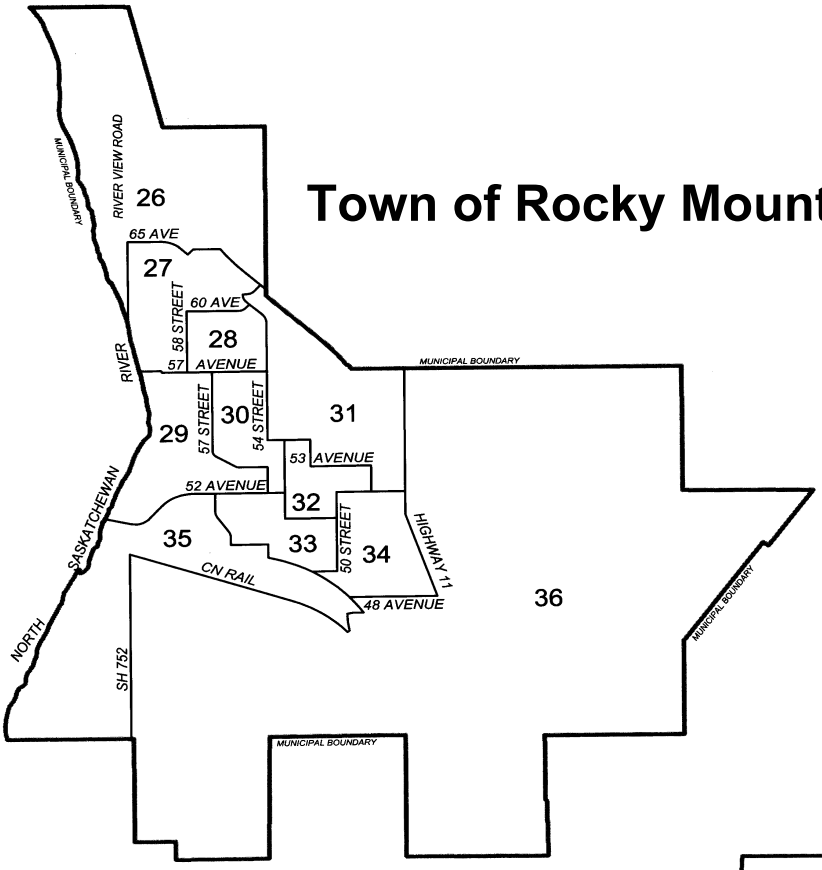

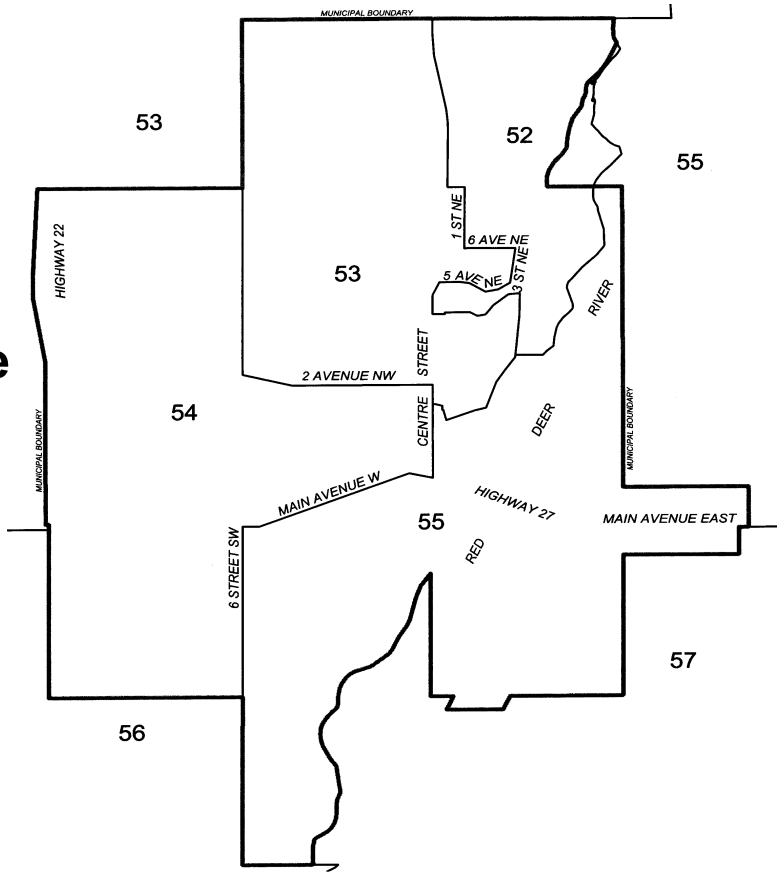

Province of Alberta
PROVINCIAL ELECTORAL DIVISION
OF
73 Rocky Mountain House

AS DEFINED BY THE
ALBERTA ELECTORAL DIVISIONS ACT, 2003

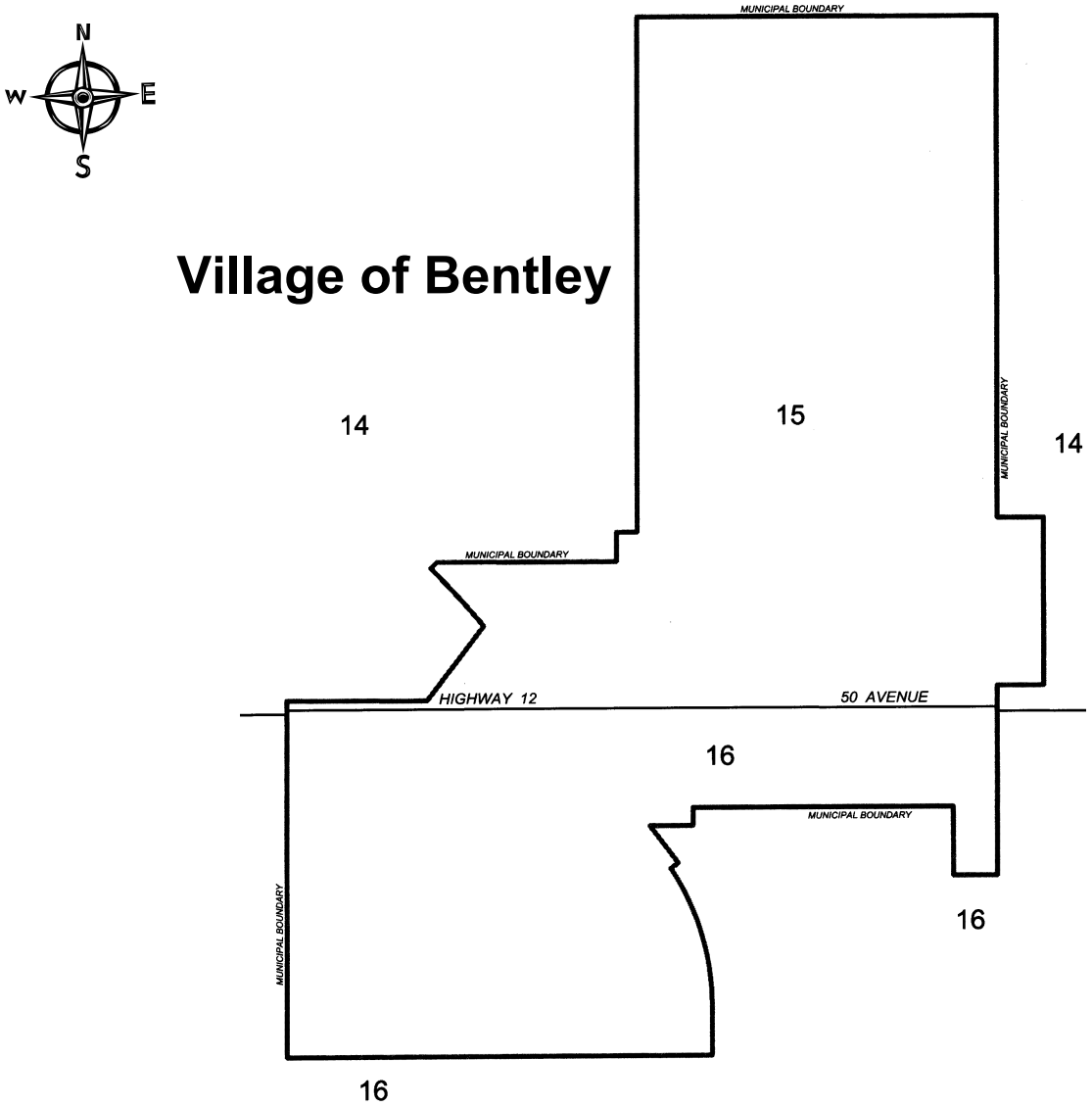

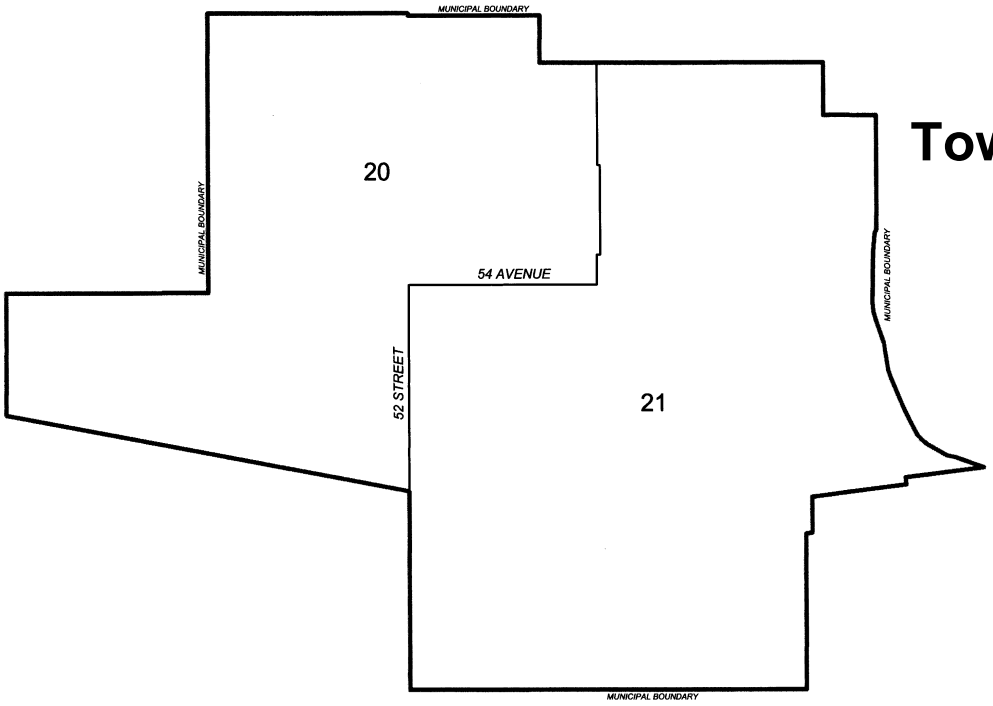

Province of Alberta
PROVINCIAL ELECTORAL DIVISION
OF
73 Rocky Mountain House

AS DEFINED BY THE
ALBERTA ELECTORAL DIVISIONS ACT, 2003

Electoral Division of Sherwood Park
General Election Statement of Official Results - November 22, 2004

POLL NUMBER	NAME OF POLL	NAMES ON LIST	GORDON BARRETT SC	IRIS EVANS PC	CORA LABONTE AA	LYNN LAU AG	LOUISE ROGERS LIB	TIM SLOAN NDP	V	S	D	R	% VOTER TURNOUT
1	Village on the Lake	410	8	98	8	6	92	15	227	0	0	0	55.4
2	Village on the Lake	466	3	117	7	7	120	16	270	0	0	0	57.9
3	Village on the Lake	381	2	83	6	3	71	16	181	1	0	0	47.5
4	Westboro	434	5	89	11	9	90	25	229	0	0	0	52.8
5	Westboro	331	6	106	12	4	66	9	203	1	0	0	61.3
6	Westboro	342	6	68	5	5	37	10	131	0	0	1	38.6
7	Westboro	371	5	119	6	3	70	13	216	1	0	0	58.2
8	Woodbridge	421	12	99	2	4	84	19	220	0	0	1	52.5
9	Woodbridge	480	7	120	7	10	109	19	272	0	0	0	56.7
10	Woodbridge	391	1	110	6	4	105	12	238	1	1	0	61.1
11	Woodbridge	488	7	103	4	5	99	18	236	0	0	0	48.4
12	Mills Haven	305	7	85	6	4	73	12	187	0	0	0	61.3
13	Mills Haven	382	14	122	6	6	75	14	237	0	0	1	62.3
14	Mills Haven	292	9	71	6	6	50	16	158	0	0	0	54.1
15	Mills Haven	360	7	80	9	5	77	24	202	1	0	0	56.1
16	Mills Haven	390	6	96	11	6	70	17	206	0	0	0	52.8
17	Mills Haven	356	7	99	16	7	74	18	221	0	0	0	62.1
18	Mills Haven	369	7	110	7	5	81	11	221	0	0	0	59.9
19	Great Oaks	266	1	44	4	2	60	10	121	1	0	0	45.5
20	Beauvista	452	12	116	1	5	96	11	241	2	0	0	53.3
21	Glenmore	337	7	79	6	3	70	14	179	0	0	0	53.1
22	Lincoln	262	3	42	2	4	39	10	100	0	0	0	38.2
23	Sherwood Heights	312	15	74	6	3	52	7	157	2	0	0	50.3
24	Sherwood Heights	349	9	89	4	6	68	14	190	0	0	0	54.4
25	Sherwood Heights	283	5	82	2	4	69	8	170	0	0	0	60.1
26	Sherwood Heights	372	7	65	6	5	52	7	142	0	0	0	38.2
27	Sherwood Heights	302	8	74	3	6	55	10	156	2	0	0	51.7
28	Maplegrove	432	10	96	4	5	75	17	207	0	0	0	47.9
29	Maplegrove	422	10	104	11	3	87	17	232	0	0	0	55.0
30	Maplegrove	354	1	89	2	2	93	13	200	1	0	0	56.5
31	Maplewood	450	6	129	10	3	85	24	257	1	0	0	57.1
32	Maplewood	371	4	86	2	5	69	17	183	0	0	0	49.3
33	Maplewood	388	3	107	3	8	85	15	221	0	0	0	57.0
34	Brentwood	388	8	87	1	5	73	18	192	0	0	0	49.5
35	Brentwood	364	9	93	5	7	71	15	200	1	0	0	54.9
36	Brentwood	393	9	103	6	2	91	24	235	0	0	0	59.8
37	Brentwood	335	6	98	5	7	74	13	203	0	0	0	60.6
38	Glen Allan	321	5	96	13	1	74	7	196	0	0	2	61.7
39	Glen Allan	357	7	93	4	3	77	13	197	0	0	0	55.2
40	Glen Allan	405	11	112	6	7	71	12	219	0	0	0	54.1
41	Glen Allan	407	9	104	1	5	75	19	213	0	0	0	52.3
42	Glen Allan	328	6	88	5	4	62	9	174	1	0	0	53.0
43	Glen Allan	404	9	85	8	5	91	15	213	0	0	0	52.7
44	Glen Allan	391	7	105	8	6	84	14	224	0	0	0	57.3
45	Glen Allan	463	14	125	3	20	100	17	279	0	0	0	60.3
46	Glen Allan	437	9	92	3	7	112	17	240	1	0	0	54.9
47	Glen Allan	434	11	100	10	5	63	19	208	0	0	0	47.9
48	Nottingham/Forrest	443	8	126	6	7	82	10	239	1	0	0	54.0
49	Nottingham	527	2	141	8	7	132	14	304	0	0	0	57.7
50	Nottingham	498	5	118	6	5	71	18	223	0	0	0	44.8
51	Nottingham	367	2	71	6	3	44	14	140	0	0	0	38.1
52	Nottingham	441	4	165	7	1	74	11	262	0	0	0	59.4
53	Nottingham	337	4	101	7	2	49	9	172	0	0	0	51.0
54	Forrest Green	337	5	88	6	2	50	16	167	0	0	1	49.9
55	Craigavon	479	5	144	6	13	70	9	247	0	0	0	51.6
56	Craigavon	513	7	132	8	7	141	14	309	0	0	0	60.2
57	Craigavon	485	3	132	3	2	91	18	249	0	0	1	51.5
58	Lakeland Ridge	370	6	82	3	1	58	7	157	0	0	0	42.4
59	Chelsea/Lakeland Ridge	331	5	111	7	8	53	3	187	0	0	0	56.5
60	Lakeland Ridge/Deacon	430	1	80	6	7	72	12	178	0	0	0	41.4
61	Durham Town Square	344	5	93	4	1	73	6	182	1	0	2	53.5

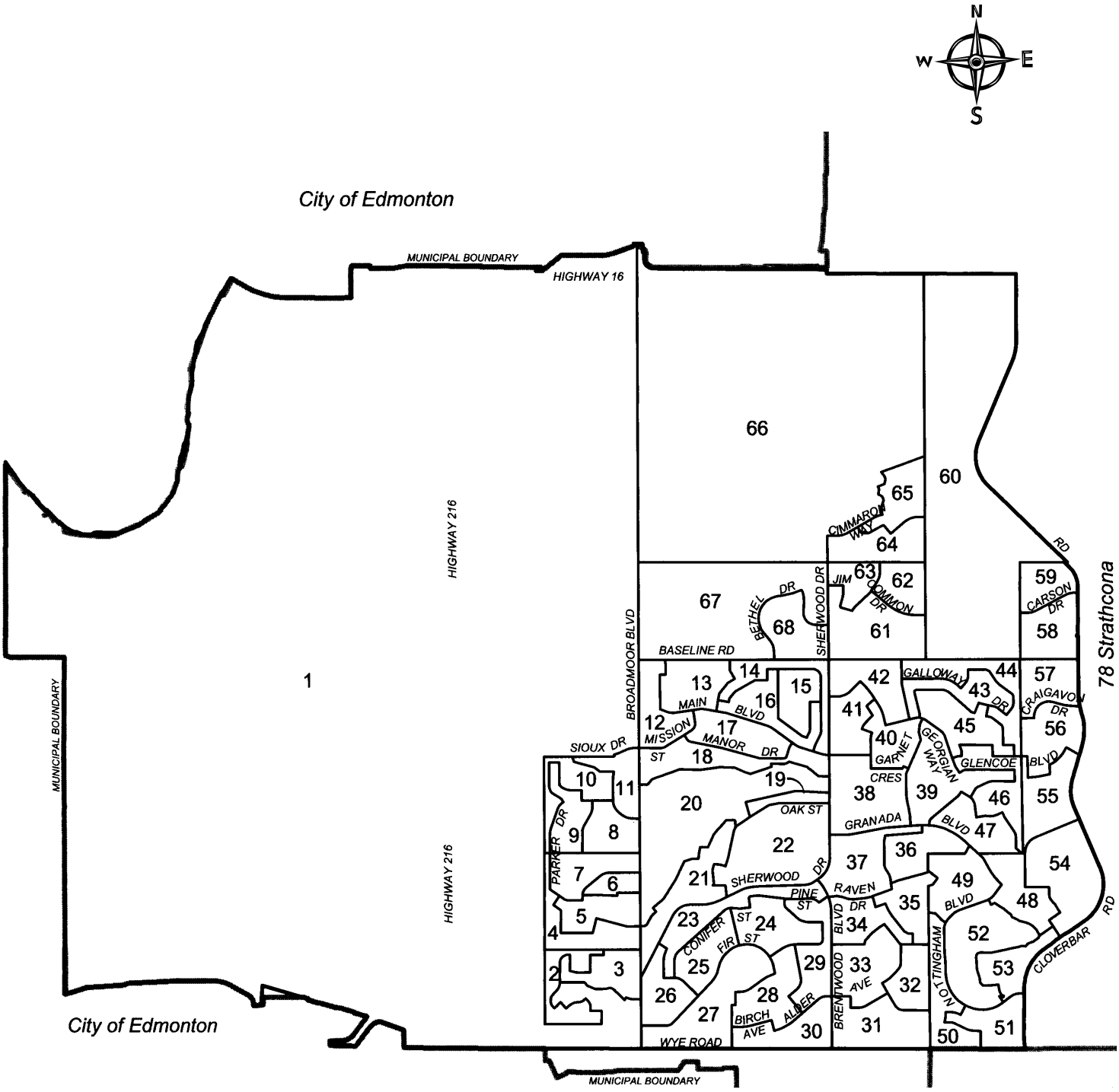

Province of Alberta
PROVINCIAL ELECTORAL DIVISION
OF
74 Sherwood Park

AS DEFINED BY THE
ALBERTA ELECTORAL DIVISIONS ACT, 2003

Electoral Division of Sherwood Park
General Election Statement of Official Results - November 22, 2004

POLL NUMBER	NAME OF POLL	NAMES ON LIST	GORDON BARRETT SC	IRIS EVANS PC	CORA LABONTE AA	LYNN LAU AG	LOUISE ROGERS LIB	TIM SLOAN NDP	V	S	D	R	% VOTER TURNOUT
62	Charlton Heights	426	2	113	13	6	83	15	232	1	0	1	54.7
63	Charlton/Durham	335	5	78	4	4	69	7	167	0	0	0	49.9
64	Charlton Heights	415	8	112	9	2	78	15	224	1	0	0	54.0
65	Cloverbar Ranch	452	7	139	10	3	86	10	255	1	0	0	56.4
66	Cloverbar Ranch	514	4	120	7	2	97	17	247	0	2	0	48.4
67	Bethel North	386	6	120	7	5	82	8	228	0	0	1	59.3
68	Bethel South	323	3	50	4	6	40	13	116	1	0	0	35.9
69	Advance	0	24	325	20	16	252	43	680	1	0	0	
70	Mobile-Cloverbar Lodge/Sherwood Pk Care Ctr	0	9	48	2	0	24	7	90	1	1	1	
71	Mobile-Capital Care/Country Cottage/Silver Birch	0	3	71	3	1	41	6	125	0	0	0	
72	Special Ballot	0	1	89	3	4	59	4	160	1	0	7	
	TOTAL	**26,501**	**474**	**7,281**	**444**	**362**	**5,587**	**996**	**15,144**	**26**	**4**	**19**	**57.2**

V=Valid Ballots **S=Spoiled Ballots** **D=Declined Ballots** **R=Rejected Ballots**

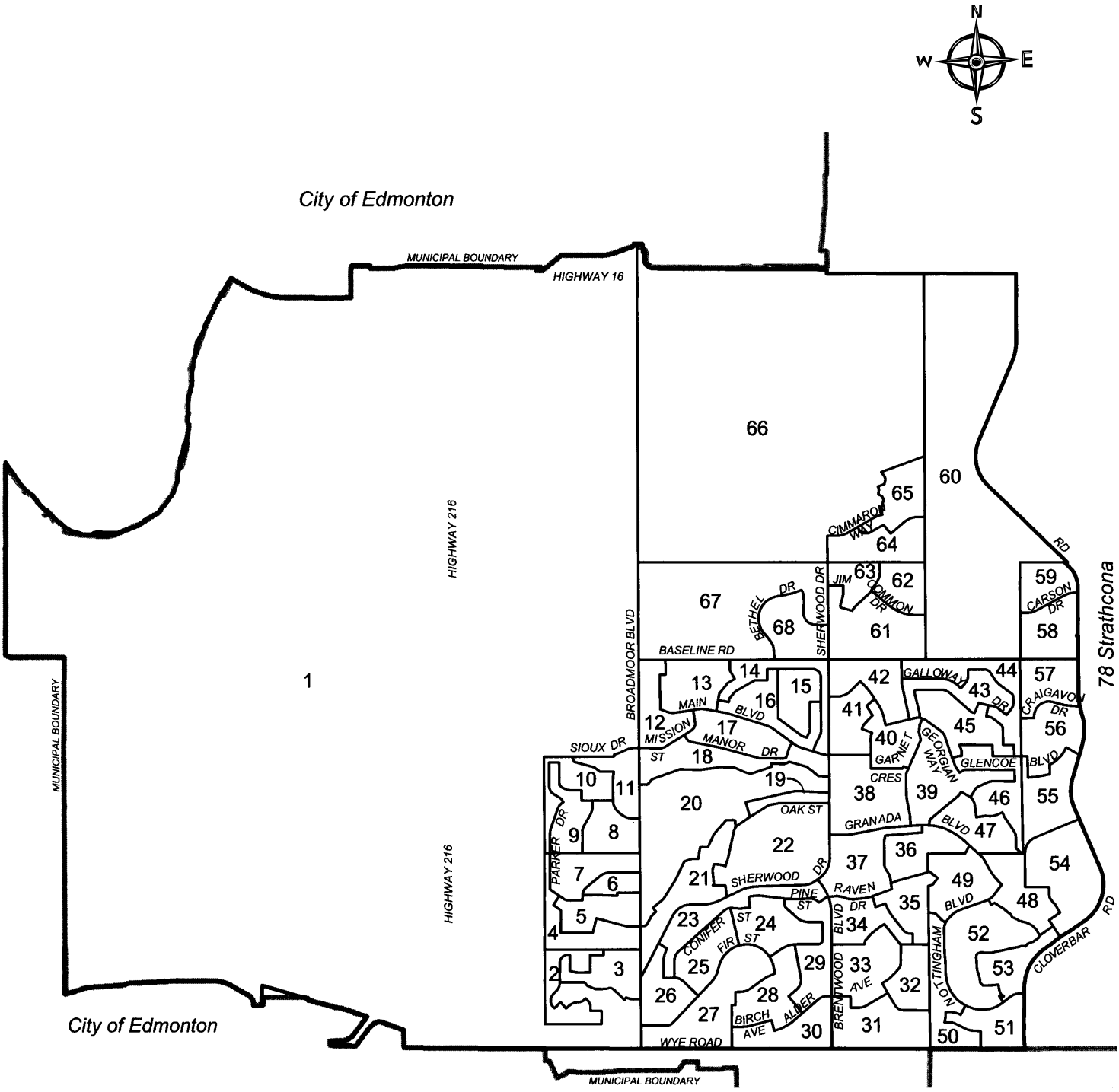

Province of Alberta
PROVINCIAL ELECTORAL DIVISION
OF
74 Sherwood Park

AS DEFINED BY THE
ALBERTA ELECTORAL DIVISIONS ACT, 2003

Electoral Division of Spruce Grove-Sturgeon-St. Albert
General Election Statement of Official Results - November 22, 2004

POLL NUMBER	NAME OF POLL	NAMES ON LIST	DALE APOSTAL NDP	GLEN BLAYLOCK SC	RAY BOUDREAU LIB	TIM FRIESEN AA	DOUG HORNER PC	V	S	D	R	% VOTER TURNOUT
1	Rural Legal West	220	8	2	33	9	44	96	0	0	2	44.5
2	Alcomdale	343	15	7	31	10	89	152	0	0	0	44.3
3	Alexander	470	2	0	18	1	49	70	0	0	1	15.1
4	Riviere Qui Barre	491	19	6	71	19	158	273	0	0	1	55.8
5	Rural Morinville West	461	9	6	38	30	117	200	0	0	0	43.4
6	Calahoo North	485	22	5	63	15	115	220	0	1	1	45.8
7	Calahoo South	352	16	0	61	27	113	217	0	0	1	61.9
8	Villeneuve	382	17	12	74	11	88	202	0	1	0	53.1
9	Volmer	337	13	2	37	8	90	150	0	0	0	44.5
10	Big Lake North	394	10	1	75	6	104	196	0	0	0	49.7
11	Helenslea/Lakeshore	403	7	1	34	13	107	162	0	0	0	40.2
12	Northview	208	10	2	24	16	61	113	0	0	0	54.3
13	Atim Lake	417	7	3	53	7	121	191	0	0	0	45.8
14	Parkland Village South	369	11	3	39	9	93	155	1	0	0	42.0
15	Parkland Village North	453	25	5	39	14	57	140	0	0	0	30.9
16	Deerbourne Park	440	16	1	110	9	97	233	0	0	0	53.0
17	Dundas/Delage	375	19	2	65	5	67	158	1	0	0	42.1
18	Deer Ridge North	310	9	2	62	9	67	149	0	1	0	48.4
19	Durocher	324	11	2	59	14	60	146	0	0	0	45.1
20	Deer Ridge West	333	8	4	45	6	92	155	0	0	1	46.8
21	North Ridge	165	6	1	28	4	32	71	0	0	0	43.0
22	Newmarket Way	333	17	2	69	3	64	155	0	0	0	46.5
23	Delwood/Dunfield	430	16	0	100	7	85	208	1	0	1	48.6
24	Dorchester West	479	19	2	105	13	97	236	0	0	0	49.3
25	Deer Ridge Park	391	17	1	100	10	89	217	0	0	0	55.5
26	Dalhousie/Danforth	440	16	4	108	9	66	203	0	0	0	46.1
27	Desmarais	430	24	2	71	5	89	191	0	0	1	44.7
28	Dayton	347	17	2	55	9	57	140	0	0	0	40.3
29	Liberton North	418	21	3	107	6	69	206	2	0	0	49.3
30	Liberton South	464	20	3	120	4	68	215	0	0	0	46.3
31	Lacombe Park East	415	14	1	114	13	74	216	0	0	1	52.3
32	Livingstone/Lorraine	381	16	0	114	9	73	212	0	0	0	55.6
33	Lodgepole/Lucerne	310	13	0	80	6	75	174	0	0	1	56.5
34	Lacombe Park Estates	419	5	3	75	3	96	182	0	0	0	43.4
35	Lafleur/Lauralcrest	97	6	2	16	0	21	45	1	0	0	46.4
36	Lacombe Park Lake	407	17	1	128	4	74	224	0	0	0	55.0
37	Lindberg/Longview	387	27	5	107	11	47	197	0	0	3	51.7
38	Leddy/Labelle	351	25	1	85	4	53	168	0	0	0	47.9
39	Lambert/Linwood	410	19	2	101	7	56	185	0	0	1	45.4
40	Langley Park	334	27	2	60	10	64	163	0	0	0	48.8
41	Larkspur/Lamartine	300	14	1	72	9	59	155	0	0	0	51.7
42	Lester	329	13	0	79	6	78	176	0	0	0	53.5
43	Harvest Ridge	106	0	0	21	2	31	54	1	0	0	50.9
44	Deer Park	233	8	1	43	1	45	98	0	0	0	42.1
45	Deer Park/Aspenglen	274	4	0	49	4	68	125	0	0	0	45.6
46	Aspenglen	336	12	1	45	10	60	128	0	0	0	38.1
47	Linkside	218	0	1	40	4	54	99	0	0	0	45.4
48	Fieldstone/Stoneshire	548	2	2	155	13	134	306	0	0	0	55.8
49	Fairway/Longview	312	7	0	92	5	72	176	0	0	1	56.7
50	Hilldowns	251	10	3	40	5	53	111	0	0	1	44.6
51	Spruce Village	341	2	0	21	5	25	53	0	0	0	15.5
52	Grove Meadows East	476	11	1	130	9	112	263	0	0	0	55.3
53	Grove Meadows West	401	17	2	83	9	71	182	0	0	0	45.4
54	Lakewood North	404	9	1	69	11	82	172	0	0	1	42.8
55	Lakewood East	111	2	0	10	0	28	40	0	0	0	36.0
56	Landsdowne/Langley	292	14	1	41	8	64	128	0	0	1	44.2
57	Brookwood South	419	9	3	79	12	98	201	0	0	2	48.4
58	Beechmont/Burlington	418	21	1	80	10	86	198	0	0	0	47.4

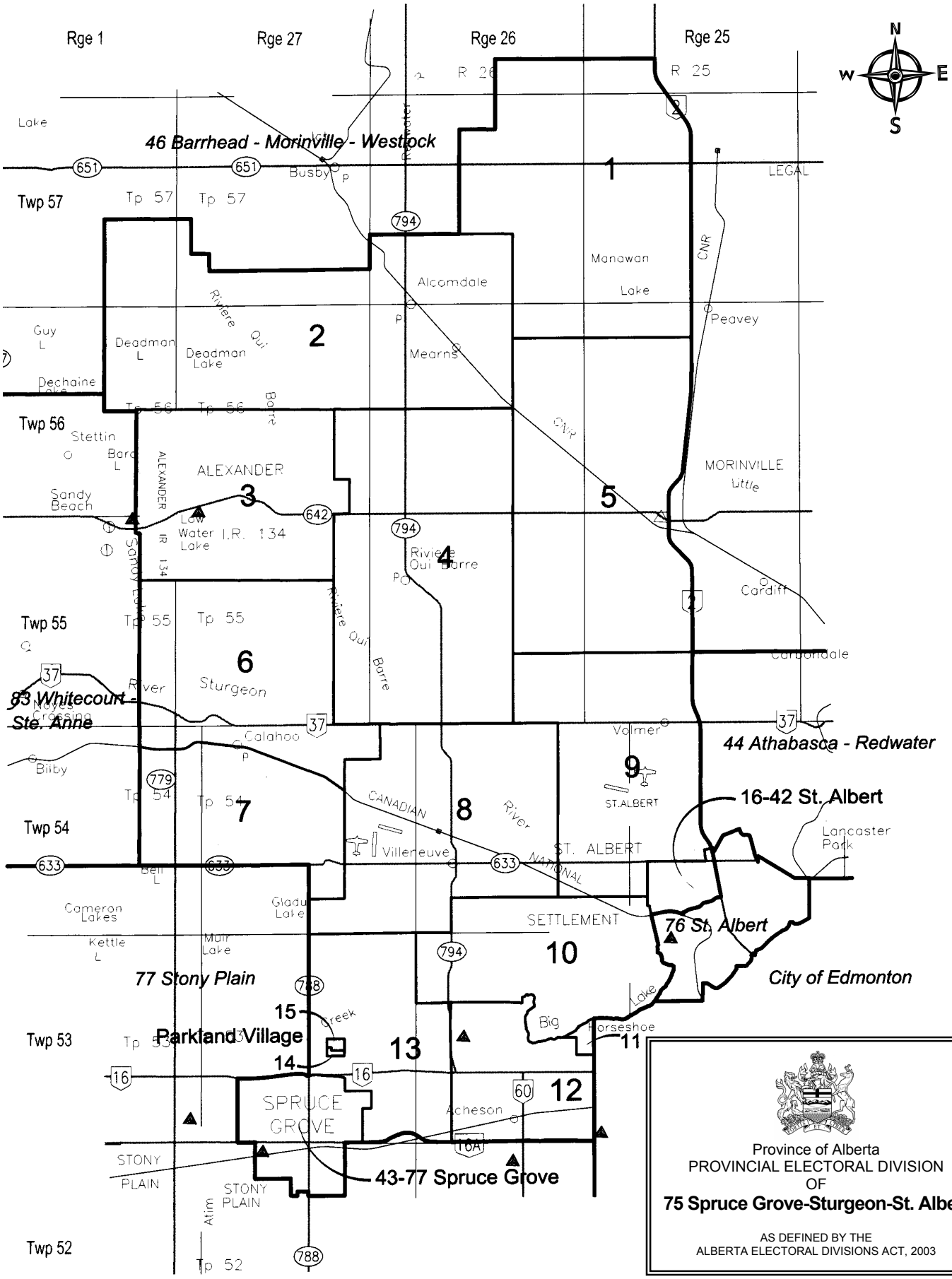
Rge 1
Rge 27
Rge 26
Rge 25
N
W
E
S
46 Barrhead - Morinville - Westlock
Twp 57
Twp 56
Twp 55
Twp 54
Twp 53
Twp 52
Busby
Alcomdale
Manawan Lake
Peavey
Mearns
Deadman L
Deadman Lake
Dechaine Lake
Stettin
Sandy Beach
ALEXANDER
Low Water I.R. 134
MORINVILLE
Little
Cardiff
Carbondale
Sturgeon
83 Whitecount - Ste. Anne
Calahoo
Bilby
Volmer
44 Athabasca - Redwater
ST.ALBERT
16-42 St. Albert
Lancaster Park
CANADIAN
NATIONAL
Villeneuve
ST. ALBERT
Cameron Lakes
Kettle L
Muir Lake
SETTLEMENT
76 St. Albert
77 Stony Plain
City of Edmonton
Big Lake
Horseshoe
Parkland Village
SPRUCE GROVE
Acheson
STONY PLAIN
43-77 Spruce Grove
Province of Alberta
PROVINCIAL ELECTORAL DIVISION
OF
75 Spruce Grove-Sturgeon-St. Albert
AS DEFINED BY THE
ALBERTA ELECTORAL DIVISIONS ACT, 2003

Electoral Division of Spruce Grove-Sturgeon-St. Albert
General Election Statement of Official Results - November 22, 2004

POLL NUMBER	NAME OF POLL	NAMES ON LIST	DALE APOSTAL NDP	GLEN BLAYLOCK SC	RAY BOUDREAU LIB	TIM FRIESEN AA	DOUG HORNER PC	V	S	D	R	% VOTER TURNOUT
59	Brookside	382	12	6	59	12	78	167	0	0	1	44.0
60	Wellington	386	4	2	44	15	45	110	0	0	0	28.5
61	Woodside	367	11	2	90	12	82	197	0	0	0	53.7
62	Woodhaven North	386	11	2	70	7	68	158	0	0	0	40.9
63	Woodhaven South	395	9	5	57	8	89	168	0	0	0	42.5
64	Millgrove South	429	8	1	71	14	84	178	0	0	0	41.5
65	Millgrove North	435	13	2	94	10	80	199	0	0	0	45.7
66	Millgrove West	473	7	1	135	11	101	255	1	0	0	53.9
67	Heatherglen	415	19	1	67	9	90	186	0	0	1	45.1
68	Heatherlands	339	3	2	33	8	41	87	0	0	0	25.7
69	Spruce Ridge	51	0	0	8	2	4	14	0	0	0	27.5
70	Westgrove/Legacy Park	246	11	2	27	8	48	96	0	0	0	39.0
71	Westgrove North	315	17	1	53	7	56	134	0	0	0	42.5
72	Westgrove East	380	16	1	72	17	58	164	0	0	0	43.2
73	Mobile City	339	18	1	39	6	45	109	0	0	0	32.2
74	Spruce Grove Central	449	12	3	61	10	63	149	0	0	2	33.6
75	Broxton West	411	18	2	65	10	76	171	1	0	0	41.6
76	Broxton Northeast	327	6	0	70	8	72	156	0	0	1	48.0
77	Spruce Grove Southeast	440	9	3	58	22	106	198	0	0	0	45.0
78	Advance-County of Sturgeon	0	7	0	25	4	48	84	0	0	0	
79	Advance-St. Albert	0	20	8	224	24	187	463	0	0	0	
80	Advance-Spruce Grove	0	31	3	157	12	185	388	1	0	0	
81	Mobile-Spruce Grove	0	1	0	13	3	36	53	1	0	2	
82	Special Ballot	0	6	1	25	4	39	75	0	0	20	
	TOTAL	**27,709**	**1,020**	**170**	**5,540**	**741**	**6,139**	**13,610**	**11**	**3**	**48**	**49.3**

V=Valid Ballots **S=Spoiled Ballots** **D=Declined Ballots** **R=Rejected Ballots**

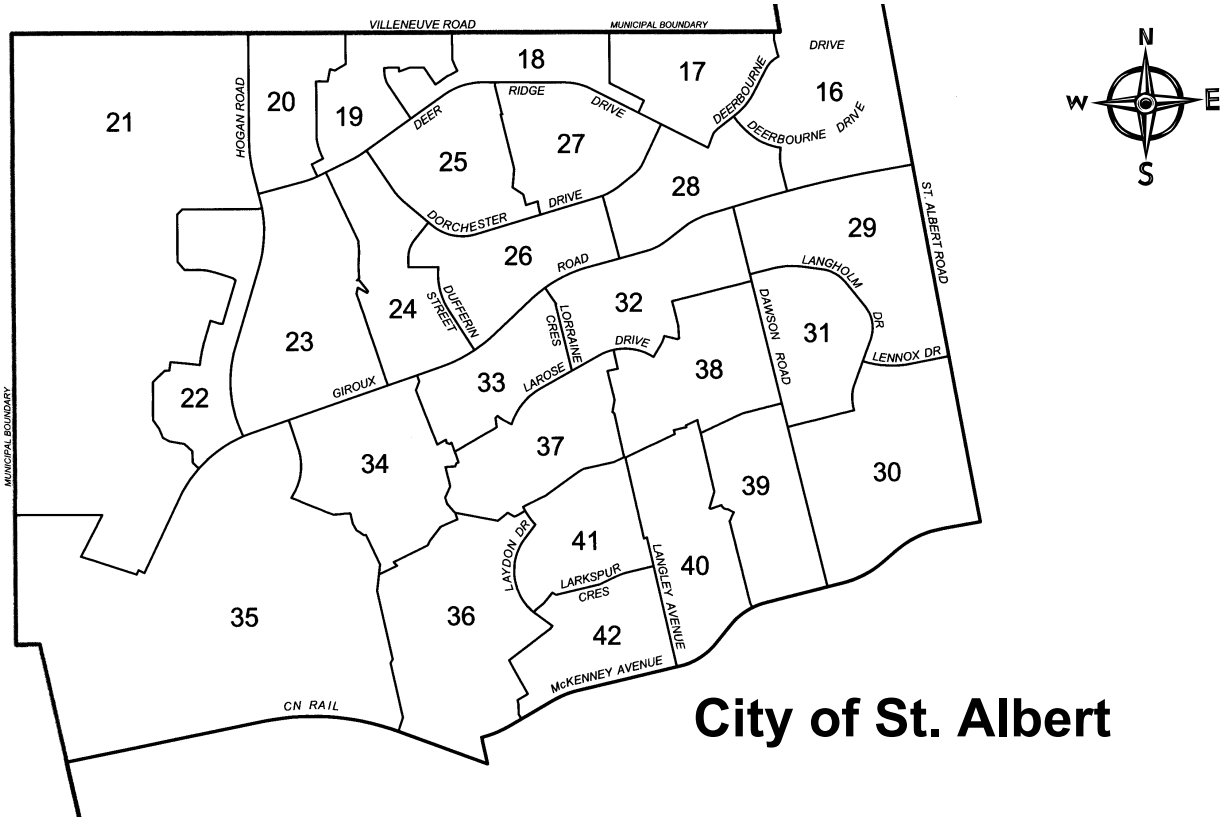

City of St. Albert

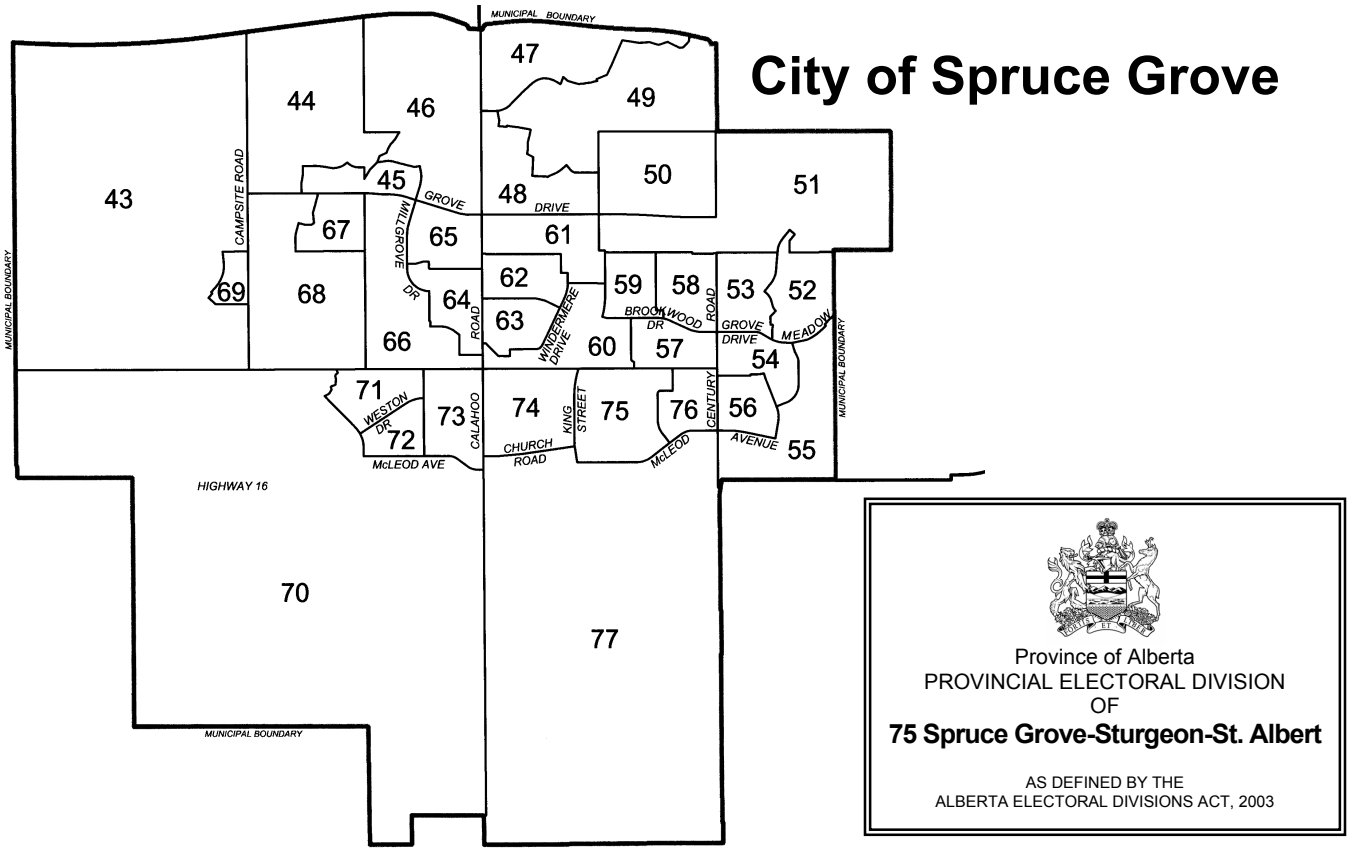

City of Spruce Grove

Province of Alberta
PROVINCIAL ELECTORAL DIVISION
OF
75 Spruce Grove-Sturgeon-St. Albert

AS DEFINED BY THE
ALBERTA ELECTORAL DIVISIONS ACT, 2003

Electoral Division of St. Albert
General Election Statement of Official Results - November 22, 2004

POLL NUMBER	NAME OF POLL	NAMES ON LIST	CONRAD BITANGCOL AG	JACK FLAHERTY LIB	MICHAELA MELDRUM AA	MARY O'NEILL PC	TRAVIS THOMPSON NDP	V	S	D	R	% VOTER TURNOUT
1	Erin Ridge	575	4	125	9	97	22	257	0	0	0	44.7
2	Eldorado Park	427	3	90	4	129	7	233	0	0	0	54.6
3	Oakmont North	140	5	25	4	23	9	66	0	0	0	47.1
4	Oakmont South	443	4	114	9	84	8	219	0	0	0	49.4
5	Inglewood	499	6	95	10	121	22	254	1	0	0	50.9
6	Erin Ridge Northeast	199	0	39	2	32	10	83	0	0	0	41.7
7	Erin Ridge Southeast	423	2	65	2	82	18	169	1	0	0	40.0
8	Oakmont Northeast	480	3	88	10	102	14	217	1	0	1	45.4
9	Oakmont Central	453	2	89	1	73	11	176	0	0	0	38.9
10	Oakmont Southwest	517	3	98	15	96	22	234	0	0	0	45.3
11	Oakmont Southeast	303	3	56	9	69	8	145	0	0	0	47.9
12	Kingswood Park North	467	2	131	10	98	20	261	0	0	0	55.9
13	Kingswood East	297	1	52	4	81	15	153	0	0	0	51.5
14	Kingswood Central	279	7	69	3	60	12	151	3	0	0	54.1
15	Walden Park	347	7	67	4	43	19	140	0	0	1	40.6
16	Woodlands Willoughby	350	6	85	6	65	16	178	0	0	0	50.9
17	Woodlands Wakefield	454	7	124	11	82	36	260	0	0	0	57.3
18	Woodlands Woodcrest	440	8	117	6	43	33	207	0	0	0	47.0
19	Woodlands Windermere	420	9	115	9	88	16	237	1	0	1	56.7
20	Parkwood	450	5	124	16	109	26	280	0	0	0	62.2
21	Pineview/Princeton Parks	430	8	104	3	92	9	216	1	0	0	50.2
22	Kingswood S/Campbell	520	9	94	9	105	18	235	0	0	0	45.2
23	Pembroke Park	477	4	121	4	88	38	255	1	0	0	53.5
24	Amherst Park	306	9	52	7	49	18	135	0	0	0	44.1
25	Arbor/Anita/Akinsdale	365	7	65	10	75	25	182	1	0	0	49.9
26	Akinsdale Gardens	191	3	14	6	17	6	46	0	0	0	24.1
27	Alpine Park	337	9	65	1	55	22	152	1	0	0	45.1
28	Amber Park	436	9	80	17	69	25	200	0	0	0	45.9
29	Akinsdale/Attwood	463	9	77	11	110	33	240	0	0	0	51.8
30	Alderwood Park	353	1	76	4	65	34	180	0	0	0	51.0
31	Attwood Park	469	6	91	12	80	36	225	1	0	0	48.0
32	Akinsdale South	349	4	105	6	70	11	196	0	0	1	56.4
33	Sturgeon Heights Central	410	8	60	13	79	30	190	0	0	0	46.3
34	Sturgeon Heights South	245	2	59	6	35	20	122	0	0	0	49.8
35	Forest Lawn Farmstead	332	5	90	5	75	14	189	1	0	1	57.2
36	Forest Park	333	8	73	6	51	20	158	0	0	0	47.4
37	Forest Lawn Southeast	436	8	115	8	93	22	246	0	0	0	56.4
38	Forest Lawn West	241	0	40	5	67	14	126	0	0	0	52.3
39	Forest Lawn North	289	6	59	7	65	14	151	0	0	0	52.2
40	Forest Lawn/Foxborough	408	6	68	6	64	31	175	0	0	0	42.9
41	Forest Lawn Ravine	292	14	80	5	71	13	183	1	0	0	62.7
42	Flagstone Park	402	9	79	9	67	27	191	1	0	0	47.5
43	Braeside Ravine	357	3	90	9	67	20	189	0	0	0	52.9
44	Burnham Ravine	384	4	92	10	68	19	193	0	0	0	50.3
45	Braeside Central	319	9	82	3	59	23	176	0	0	0	55.2
46	Braeside West	325	12	59	11	59	16	157	0	0	0	48.3
47	Braeside Park	278	6	52	8	59	16	141	0	0	0	50.7
48	Red Willow Park	376	6	78	9	78	29	200	0	0	0	53.2
49	Sturgeon Point	609	7	54	4	55	16	136	0	0	0	22.3
50	Mission Ridge North	372	0	57	10	88	14	169	1	0	1	45.7
51	Morgan Park	446	3	106	3	88	29	229	1	0	0	51.3
52	Mission Ridge South	452	4	74	18	66	19	181	0	0	0	40.0
53	Mission Park	440	2	67	5	64	29	167	0	0	1	38.2
54	Mission/Riel	288	2	74	6	54	9	145	0	0	0	50.3
55	Grandin North	283	3	92	2	73	9	179	0	0	0	63.3
56	Grandin/Gresham	382	6	117	6	58	24	211	0	0	0	55.2
57	Grandin/Greenbrier	294	7	69	7	53	25	161	1	0	0	54.8
58	Grandin Village	354	3	33	7	48	25	116	0	0	2	33.3

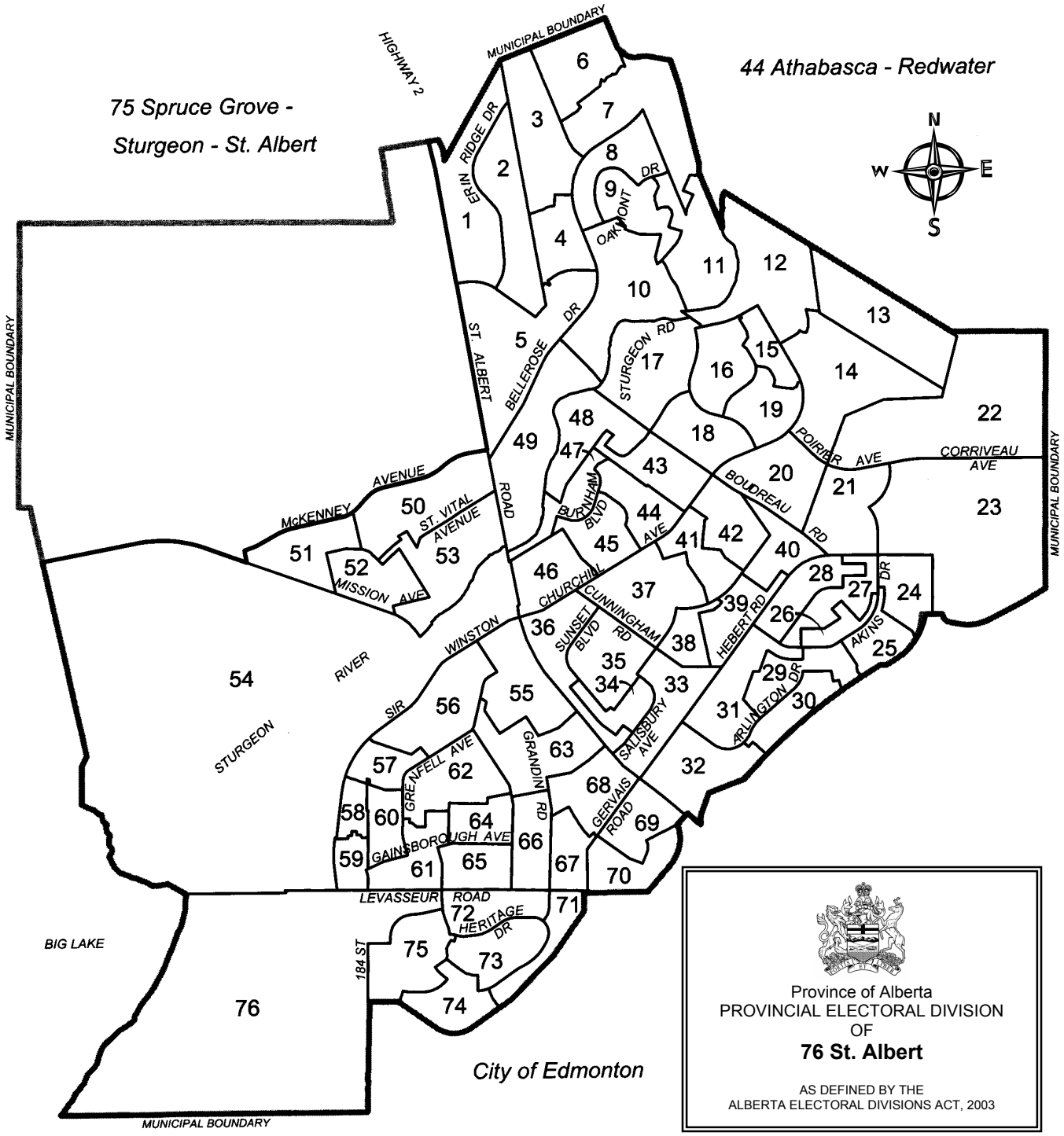
75 Spruce Grove - Sturgeon - St. Albert
44 Athabasca - Redwater
City of Edmonton
BIG LAKE
MUNICIPAL BOUNDARY
HIGHWAY 2
ERIN RIDGE DR
OAKMONT DR
ST. ALBERT ROAD
BELLEROSE DR
STURGEON RD
POIRIER AVE
CORRIVEAU AVE
BOUDREAU RD
McKENNEY AVENUE
ST. VITAL AVENUE
MISSION AVE
BURNHAM BLVD
CHURCHILL
CUNNINGHAM RD
SUNSET BLVD
HEBERT RD
AKINS DR
ARLINGTON DR
SALISBURY AVE
WINSTON
SIR GRENFELL AVE
GRANDIN RD
GERVAIS ROAD
GAINSBOROUGH AVE
LEVASSEUR ROAD
HERITAGE DR
184 ST
STURGEON RIVER
N
S
E
W
Province of Alberta
PROVINCIAL ELECTORAL DIVISION
OF
76 St. Albert
AS DEFINED BY THE
ALBERTA ELECTORAL DIVISIONS ACT, 2003

Electoral Division of St. Albert
General Election Statement of Official Results - November 22, 2004

POLL NUMBER	NAME OF POLL	NAMES ON LIST	CONRAD BITANGCOL AG	JACK FLAHERTY LIB	MICHAELA MELDRUM AA	MARY O'NEILL PC	TRAVIS THOMPSON NDP	V	S	D	R	% VOTER TURNOUT
59	Grandin Village S/Woods	279	6	49	2	35	21	113	0	0	1	40.9
60	Gatewood Park	327	11	41	11	46	24	133	0	0	1	41.0
61	Grandin Glenwood	348	8	80	1	79	18	186	1	0	0	53.4
62	Grosvenor Park	313	5	72	10	66	23	176	0	0	0	56.2
63	Grandin Ravine	410	8	121	5	88	25	247	0	0	1	60.5
64	Grandin/Gladstone/Garden Crescent	387	14	61	9	44	24	152	0	0	1	39.5
65	Grandin/Gillian	365	2	69	9	57	29	166	0	0	0	45.5
66	Grandin Gordon/Grandora	369	4	66	5	82	18	175	0	0	0	47.4
67	Grandin Pond	332	4	91	8	78	4	185	1	0	2	56.3
68	Grandin/Gateway	399	1	83	3	72	18	177	0	0	0	44.4
69	Grandin/Glaewyn	387	7	65	4	40	7	123	0	0	0	31.8
70	Grandin/Goodridge	324	0	61	12	70	28	171	3	0	0	52.8
71	Heritage Hills	382	1	29	8	72	20	130	0	0	0	34.0
72	Havenwood Park	314	6	64	13	62	14	159	0	0	0	50.6
73	Henderson Park	396	1	93	6	79	32	211	1	0	0	53.3
74	Heritage Hills Southwest	510	2	77	9	147	30	265	1	0	0	52.0
75	Heritage Park	581	2	107	8	138	24	279	1	0	1	48.2
76	Harwood Park	443	1	95	8	66	15	185	0	1	0	42.0
77	Advance	0	11	343	27	409	95	885	0	0	1	
78	Mobile-North	0	1	31	4	38	9	83	0	2	0	
79	Mobile-Ironwood/Lacombe/Mission	0	2	71	6	79	10	168	1	0	3	
80	Special Ballot	0	2	76	1	59	18	156	1	0	3	
	TOTAL	**28,872**	**407**	**6,476**	**591**	**6,062**	**1,652**	**15,188**	**28**	**3**	**23**	**52.7**

V=Valid Ballots **S=Spoiled Ballots** **D=Declined Ballots** **R=Rejected Ballots**

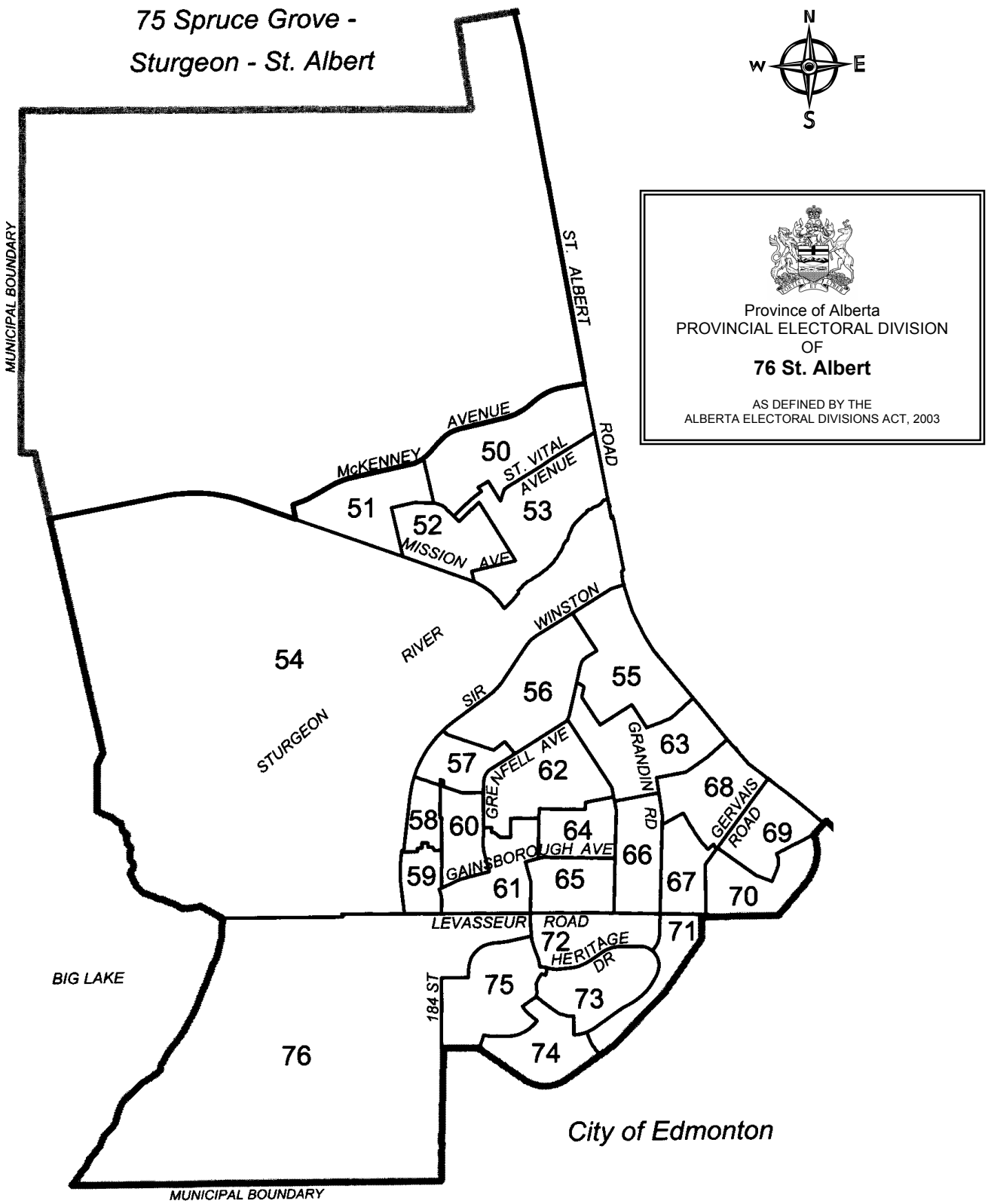
75 Spruce Grove -
Sturgeon - St. Albert
N
W
E
S
Province of Alberta
PROVINCIAL ELECTORAL DIVISION
OF
76 St. Albert
AS DEFINED BY THE
ALBERTA ELECTORAL DIVISIONS ACT, 2003
MUNICIPAL BOUNDARY
ST. ALBERT ROAD
McKENNEY AVENUE
ST. VITAL AVENUE
MISSION AVE
WINSTON
SIR
RIVER
STURGEON
GRENFELL AVE
GRANDIN RD
GERVAIS ROAD
GAINSBOROUGH AVE
LEVASSEUR ROAD
HERITAGE DR
184 ST
BIG LAKE
City of Edmonton
MUNICIPAL BOUNDARY
50
51
52
53
54
55
56
57
58
59
60
61
62
63
64
65
66
67
68
69
70
71
72
73
74
75
76

Electoral Division of Stony Plain
General Election Statement of Official Results - November 22, 2004

POLL NUMBER	NAME OF POLL	NAMES ON LIST	MARILYN BURNS AA	BILL FRASER LIB	FRED LINDSAY PC	HENRY NEUMANN SC	RUTH YANOR NDP	V	S	D	R	% VOTER TURNOUT
1	Entwistle Magnolia	312	47	53	59	10	18	187	1	0	0	59.9
2	Entwistle South	270	22	20	48	5	9	104	0	0	0	38.5
3	Moon Lake	376	37	24	101	6	9	177	0	0	2	47.6
4	Tomahawk	322	42	23	68	2	14	149	0	0	1	46.6
5	Horen	231	36	14	49	0	12	111	0	0	1	48.5
6	Seba Beach	371	32	52	81	3	27	195	0	0	0	52.6
7	Gainford Fallis	387	43	48	76	5	23	195	0	0	1	50.6
8	North Wabamun	326	17	39	83	0	16	155	0	0	0	47.5
9	Wabamun Village	464	42	60	151	7	23	283	1	0	4	61.9
10	Paul Band Reserve	449	1	2	49	0	3	55	0	0	1	12.5
11	Keephills	207	26	13	69	1	21	130	1	0	0	62.8
12	Duffield	461	33	29	87	4	41	194	2	0	1	42.3
13	Clear Lake	317	37	33	49	1	17	137	0	0	0	43.2
14	Smithfield	291	24	25	35	0	12	96	0	0	2	33.7
15	Manly	456	70	45	3	67	17	202	1	0	2	44.7
16	Blueberry West	486	26	52	91	3	26	198	0	0	1	40.9
17	Carvel	304	22	40	63	1	28	154	0	0	0	50.7
18	Carvel South	505	29	53	89	5	42	218	1	0	0	43.2
19	Brightbank	435	55	58	87	5	36	241	0	0	3	56.1
20	Holborn	419	38	72	112	9	28	259	0	0	1	62.1
21A	Rosenthal	314	22	54	58	4	18	156	0	0	0	49.7
21B	Rosenthal	255	23	28	71	3	8	133	0	0	0	52.2
22	Edmonton Beach	466	25	45	77	1	37	185	0	0	0	39.7
23	Blueberry	399	37	57	78	2	24	198	0	0	1	49.9
24	Blueberry East	363	25	53	70	3	32	183	0	0	0	50.4
25	Hubbles Lake	399	38	60	78	1	18	195	0	0	0	48.9
26	Hubbles Lake North	533	49	45	119	6	21	240	0	0	0	45.0
27	Chickakoo	460	41	57	105	4	31	238	1	0	1	52.0
28	Chickakoo North	493	28	60	123	3	30	244	0	0	0	49.5
29	Panorama Heights	406	16	48	97	5	12	178	0	0	2	44.3
30	Spruce Grove North	357	16	34	88	0	12	150	1	0	0	42.0
31	Westbrook	295	14	36	67	2	6	125	0	0	1	42.7
32	Muir Lake	376	17	50	104	9	11	191	0	0	1	51.1
33	Stony Plain Northwest	439	37	49	99	4	19	208	0	0	0	47.4
34	Meridian Heights West	426	22	51	93	4	31	201	0	0	0	47.2
35	Meridian Central	330	16	26	43	3	18	106	1	0	1	32.4
36	Meridian West	472	21	73	79	7	22	202	0	0	0	42.8
37	Boulder	414	17	59	70	3	29	178	0	0	0	43.0
38A	Sunrise	289	14	29	48	1	12	104	2	0	0	36.0
38B	Sunrise	264	16	30	53	3	6	108	1	0	1	41.3
39	Fairway	446	21	52	85	0	19	177	1	0	1	39.9
40	Forest Green West	428	24	43	90	3	21	181	0	0	0	42.3
41	Forest Green North	394	22	46	77	2	19	166	1	0	0	42.1
42	Forest Green	418	26	41	72	0	16	155	0	0	0	37.1
43	Stony Central	352	30	54	75	6	13	178	0	0	0	50.6
44	Stony Plain West	279	15	43	74	4	10	146	0	0	0	52.3
45	Stony Plain Southwest	466	24	62	69	5	19	179	0	0	0	38.4
46	Stony Glens	471	22	69	85	2	18	196	0	0	0	41.6
47	South Central	415	27	102	80	2	22	233	0	0	0	56.1
48	Southridge	359	20	60	79	5	22	186	2	0	1	52.1
49	High Park	543	29	85	120	2	19	255	0	0	0	47.0
50	Westerra	387	22	50	54	6	12	144	1	0	0	37.2
51	Spruce Grove South	428	25	75	97	4	31	232	0	0	0	54.2
52	Garden Valley	426	24	24	100	5	21	174	0	0	0	40.8
53	Golden Spike	253	16	33	76	5	12	142	0	0	0	56.1
54	Graminia	348	22	47	82	6	13	170	0	0	0	48.9
55	Graminia Northwest	362	17	46	90	4	21	178	1	0	0	49.2
56	Deer Park	291	28	48	69	3	19	167	0	1	0	57.7

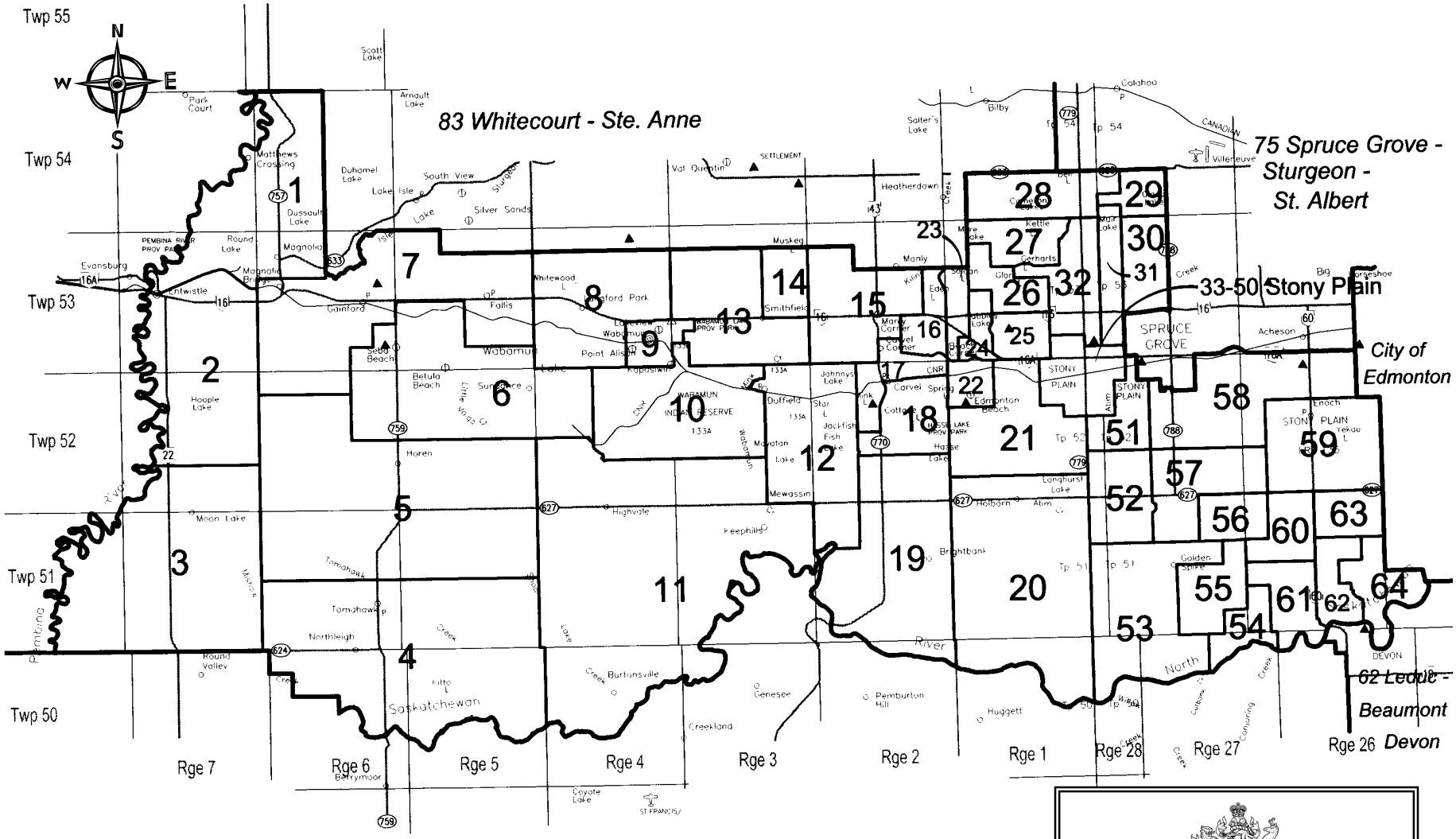

Province of Alberta
PROVINCIAL ELECTORAL DIVISION
OF
77 Stony Plain

AS DEFINED BY THE
ALBERTA ELECTORAL DIVISIONS ACT, 2003

Electoral Division of Stony Plain
General Election Statement of Official Results - November 22, 2004

POLL NUMBER	NAME OF POLL	NAMES ON LIST	MARILYN BURNS AA	BILL FRASER LIB	FRED LINDSAY PC	HENRY NEUMANN SC	RUTH YANOR NDP	V	S	D	R	% VOTER TURNOUT
57	Sandhills	374	26	40	63	0	18	147	1	0	0	39.3
58	Spruce Grove Southeast	469	47	55	95	5	13	215	1	0	1	46.1
59	Enoch	704	3	19	27	0	8	57	0	0	0	8.1
60	Clymont Northwest	532	31	70	131	8	28	268	1	0	2	50.8
61	Clymont Southwest	423	37	62	90	6	22	217	0	0	0	51.3
62	Clymont South	484	39	90	105	2	23	259	0	0	0	53.5
63	Clymont Northeast	468	23	82	116	5	34	260	1	0	0	55.6
64	Westridge	427	23	63	114	2	15	217	0	0	1	51.1
65	Advance-Stony Plain	0	55	161	173	7	32	428	0	0	0	
66	Advance-Seba Beach	0	6	15	28	1	6	56	0	0	0	
67	Mobile-George Hennig/Westview/Whispering Waters	0	11	23	39	5	8	86	0	1	0	
68	Special Ballot	0	16	22	56	3	9	106	0	0	8	
	TOTAL	**26,086**	**1,904**	**3,381**	**5,581**	**310**	**1,362**	**12,538**	**23**	**2**	**42**	**48.2**

V=Valid Ballots **S=Spoiled Ballots** **D=Declined Ballots** **R=Rejected Ballots**

Town of Stony Plain

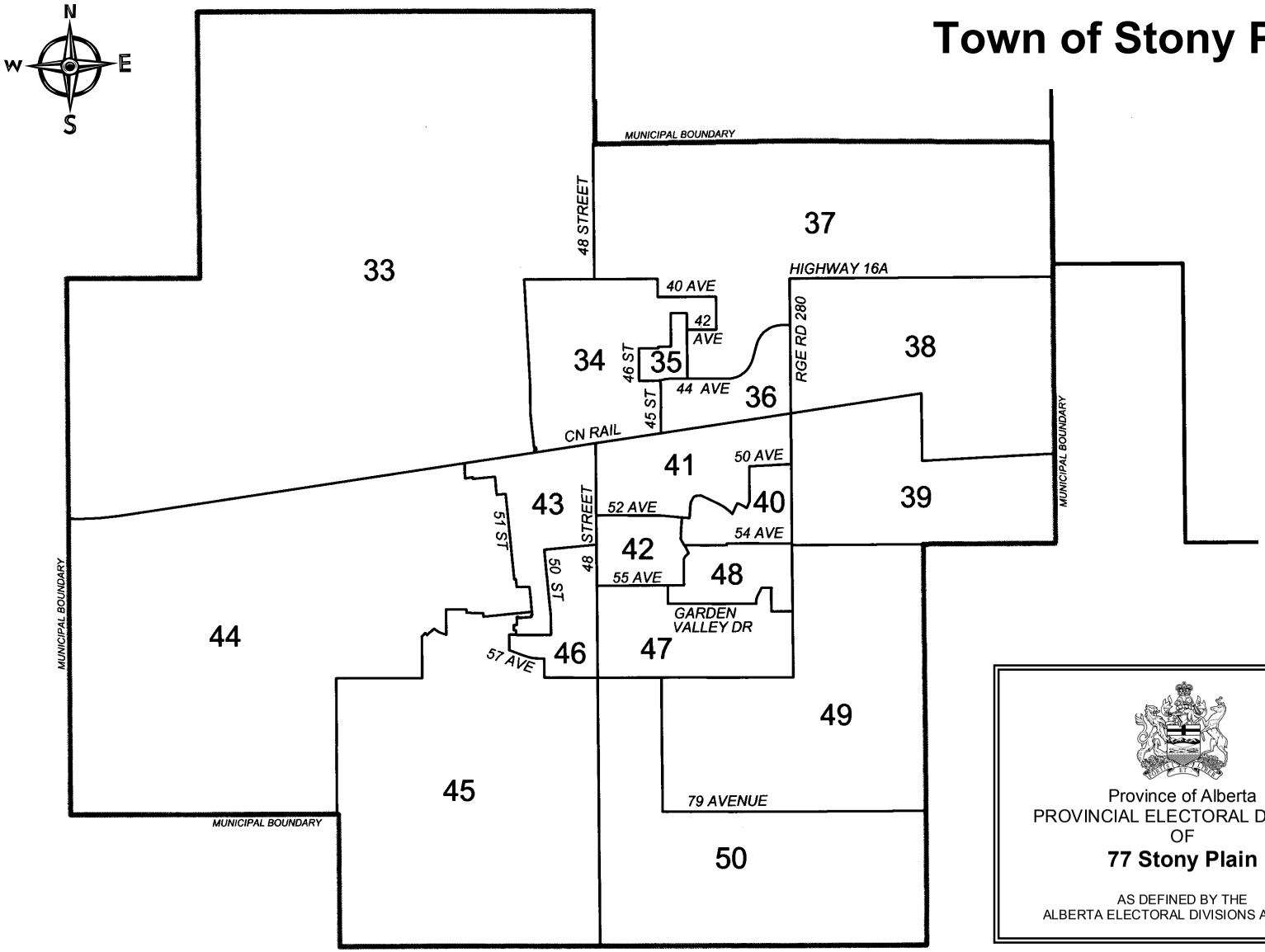

Province of Alberta
PROVINCIAL ELECTORAL DIVISION
OF
77 Stony Plain

AS DEFINED BY THE
ALBERTA ELECTORAL DIVISIONS ACT, 2003

Electoral Division of Strathcona
General Election Statement of Official Results - November 22, 2004

POLL NUMBER	NAME OF POLL	NAMES ON LIST	THOMAS ELCHUK NDP	JON FRIEL LIB	ROB LOUGHEED PC	ROBERTA MCDONALD SPA	BRIAN REMBOWSKI SC	RYAN SETO AA	BRUCE STUBBS AP	V	S	D	R	% VOTER TURNOUT
1	Josephberg	571	21	47	146	9	7	8	10	248	0	0	2	43.8
2	Partridge Hill	363	25	44	76	4	5	10	15	179	0	0	0	49.3
3	Brookville	501	23	46	99	7	4	12	15	206	1	0	0	41.1
4	Brookville	523	21	77	107	6	5	9	27	252	0	0	1	48.4
5	Uncas	412	16	32	103	5	4	11	7	178	1	0	2	43.7
6	Antler Lake	356	27	32	58	9	2	2	3	133	0	0	1	37.6
7	Deville	414	20	41	62	9	4	6	13	155	0	0	2	37.9
8	Ministik	369	16	57	78	6	4	6	13	180	0	0	0	48.8
9	South Cooking Lake	518	23	49	140	5	10	15	15	257	0	2	0	50.0
10	South Cooking Lake	541	30	69	142	5	8	13	17	284	1	0	0	52.5
11	Fultonvale	388	15	60	68	0	4	5	19	171	0	0	0	44.1
12	Uncas	388	16	43	73	1	6	7	10	156	5	0	0	40.2
13	Uncas	430	19	49	106	3	5	4	19	205	0	0	1	47.9
14	Uncas	402	24	47	82	5	5	7	10	180	0	0	0	44.8
15	Uncas	456	18	50	105	4	10	9	12	208	1	0	0	45.6
16	Ardrossan	351	7	51	75	4	2	13	6	158	1	0	0	45.0
17	Ardrossan	458	31	51	119	4	7	4	7	223	1	0	1	48.9
18	Ardrossan	542	21	85	147	7	10	8	15	293	5	0	0	54.1
19	Ardrossan	453	24	59	82	4	6	11	11	197	3	0	0	43.5
20	Partridge Hill	457	24	56	128	6	11	11	11	247	3	0	0	54.0
21	Ardrossan	582	29	62	99	12	7	8	15	232	3	0	0	39.9
22	Ardrossan	387	10	65	93	3	5	9	8	193	0	0	0	49.9
23	Ardrossan	416	14	49	91	3	3	11	8	179	1	0	1	43.3
24	Ardrossan	418	31	60	81	2	7	8	5	194	5	0	1	46.7
25	Fultonvale	243	5	34	71	2	2	5	4	123	0	0	1	51.0
26	Fultonvale	347	14	46	91	5	6	6	10	178	2	0	0	51.3
27	South Cooking Lake	414	8	53	80	1	2	15	11	170	0	0	1	41.3
28	South Cooking Lake	515	16	45	98	12	3	9	16	199	1	0	0	38.6
29	Fultonvale	277	7	34	87	5	2	3	8	146	0	0	0	52.7
30	Fultonvale	372	17	47	88	5	6	3	4	170	1	0	0	45.7
31	Wye	360	26	52	96	0	6	6	3	189	0	0	0	52.5
32	Lakeland Village North	213	11	32	42	2	2	7	3	99	0	0	1	46.9
33	Wye	443	15	89	115	3	4	11	9	246	0	0	0	55.5
34	Wye	357	22	50	87	4	5	13	6	187	1	0	0	52.4
35	Colchester	389	13	67	87	3	4	8	10	192	0	0	0	49.4
36	Colchester	549	16	88	144	10	11	8	9	286	0	0	2	52.5
37	Colchester	315	14	36	90	5	3	5	12	165	0	0	1	52.7
38	Colchester	553	11	55	98	4	5	12	16	201	1	0	0	36.3
39	Whitecroft	436	16	78	120	8	3	9	9	243	0	0	1	56.0
40	Whitecroft	422	13	58	109	6	6	6	20	218	7	0	1	51.9
41	Whitecroft	549	9	103	151	4	2	2	11	282	1	0	3	51.9
42	Whitecroft	345	6	51	82	3	3	5	11	161	4	0	0	46.7
43	Regency Park the Ridge	643	31	94	182	8	6	3	16	340	0	0	0	52.9
44	The Ridge	341	10	43	79	3	1	4	7	147	1	0	0	43.1
45	The Ridge Central	392	11	83	118	1	1	2	17	233	2	0	0	59.4
46	Regency Park	423	12	69	99	6	2	8	15	211	0	0	0	49.9
47	Foxboro	390	19	63	46	0	9	1	3	141	7	0	2	36.7
48	Foxboro North	509	14	67	68	3	10	9	17	188	0	0	0	36.9
49	Foxhaven	591	19	84	124	6	8	5	23	269	0	0	1	45.7
50	Highland West	352	4	62	91	1	4	5	5	172	0	0	1	49.1
51	Highland Central	415	4	59	120	1	2	0	11	197	1	0	2	48.0
52	Heritage Hills	462	14	64	121	6	1	7	7	220	3	0	1	47.8
53	Heritage Hills	537	12	102	156	5	2	6	9	292	1	0	0	54.4
54	Heritage Hills	402	14	85	105	5	3	3	11	226	0	0	0	56.2
55	Clarkdale Meadows	437	25	96	111	0	5	4	16	257	0	0	1	59.0
56	Clarkdale Meadows	416	18	90	67	1	8	3	12	199	0	1	0	48.1
57	Clarkdale Meadows	441	22	83	97	6	4	2	12	226	0	0	0	51.2
58	Clarkdale Meadows	510	15	97	129	4	2	5	16	268	0	0	0	52.5
59	Clarkdale Meadows	498	20	65	140	2	5	5	11	248	1	0	0	49.8
60	Davidson Creek	483	18	81	101	8	8	4	19	239	0	0	0	49.5
61	Davidson Creek East	517	8	54	114	2	6	8	9	201	0	0	0	38.9

Province of Alberta
PROVINCIAL ELECTORAL DIVISION
OF
78 Strathcona

AS DEFINED BY THE
ALBERTA ELECTORAL DIVISIONS ACT, 2003

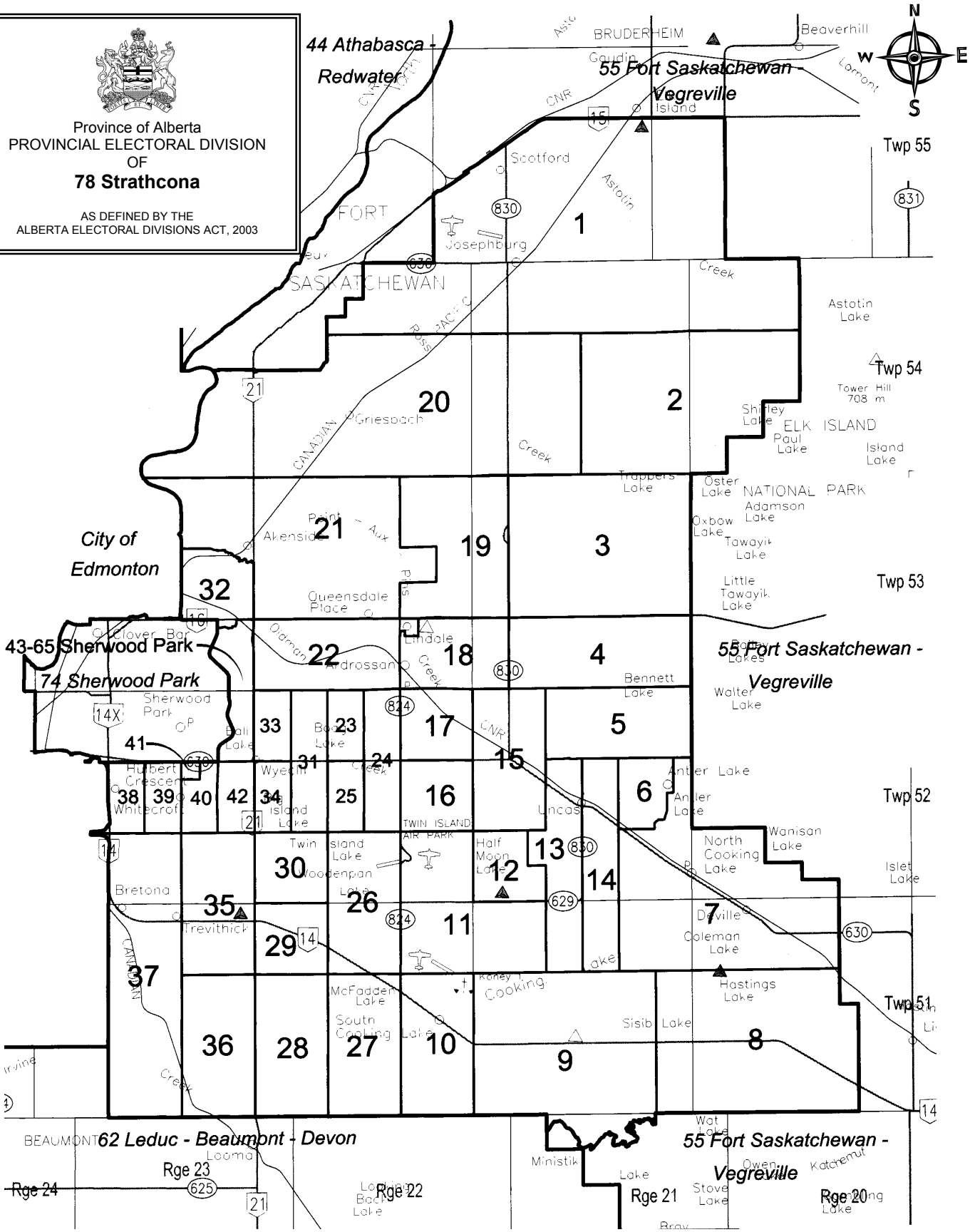

Electoral Division of Strathcona
General Election Statement of Official Results - November 22, 2004

POLL NUMBER	NAME OF POLL	NAMES ON LIST	THOMAS ELCHUK NDP	JON FRIEL LIB	ROB LOUGHEED PC	ROBERTA MCDONALD SPA	BRIAN REMBOWSKI SC	RYAN SETO AA	BRUCE STUBBS AP	V	S	D	R	% VOTER TURNOUT
62	Davidson Creek	265	4	17	68	3	2	1	7	102	1	0	1	38.9
63	Davidson Creek	482	26	57	94	5	5	2	18	207	0	0	0	42.9
64	Jubilee	435	19	43	114	0	1	6	11	194	1	0	10	46.9
65	Lakeland Village South	247	12	41	40	1	6	4	4	108	0	0	1	44.1
66	Advance-Sherwood Park	0	31	124	224	7	10	18	19	433	0	0	5	
67	Advance-Ardrossan	0	16	65	120	6	2	9	12	230	0	0	1	
68	Special Ballot	0	3	28	47	2	0	3	3	86	0	3	16	
	TOTAL	**27,983**	**1,145**	**4,115**	**6,871**	**297**	**329**	**467**	**773**	**13,997**	**67**	**6**	**65**	**50.3**

V=Valid Ballots **S=Spoiled Ballots** **D=Declined Ballots** **R=Rejected Ballots**

Province of Alberta
PROVINCIAL ELECTORAL DIVISION
OF
78 Strathcona

AS DEFINED BY THE
ALBERTA ELECTORAL DIVISIONS ACT, 2003



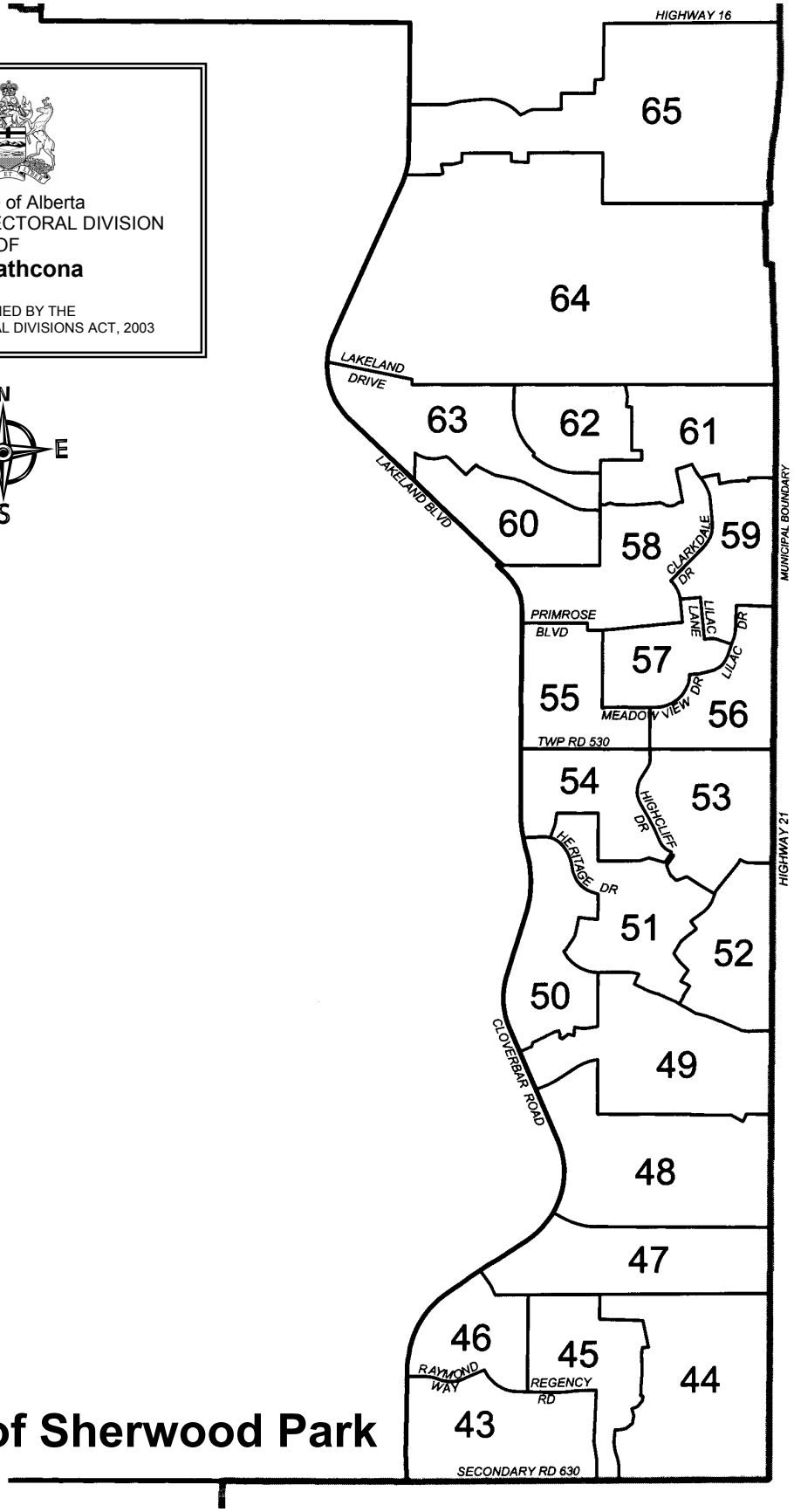

Hamlet of Sherwood Park

Electoral Division of Strathmore-Brooks
General Election Statement of Official Results - November 22, 2004

POLL NUMBER	NAME OF POLL	NAMES ON LIST	CARROL JAQUES LIB	JAY KOLODY SPA	DON MACFARLANE NDP	RUDY MARTENS SC	LYLE OBERG PC	MARK D OGDEN AA	V	S	D	R	% VOTER TURNOUT
1	Redland/Rosebud	420	15	10	9	10	62	20	126	0	0	0	30.0
2	Rockyford	492	19	19	7	6	143	15	209	0	0	0	42.5
3	Dalum	263	17	9	2	2	82	14	126	0	0	0	47.9
4	Gem	223	9	10	3	2	96	4	124	0	0	0	55.6
5	Hussar	596	7	32	7	6	154	13	219	0	0	0	36.7
6	Standard	515	28	23	6	7	183	20	267	0	0	1	52.0
7	Strathmore Rural Northeast	514	20	28	5	2	138	15	208	0	0	1	40.7
8	Strathmore Surrounding	410	15	10	5	4	99	10	143	0	0	0	34.9
9	Aspen Creek	417	29	2	13	3	94	17	158	0	0	1	38.1
10	Downtown South	421	25	6	11	1	73	8	124	0	0	1	29.7
11A	Westmount	335	30	4	5	2	82	14	137	1	0	0	40.9
11B	Westmount	329	31	6	11	3	91	12	154	0	0	0	46.8
12	Downtown North	446	21	6	4	3	70	7	111	0	0	1	25.1
13	Thorncliff	419	34	12	9	3	90	11	159	0	0	2	38.4
14	Strathmore Parkwood	387	25	5	7	3	92	7	139	0	0	1	36.2
15	Cambridge Glen	422	21	7	7	1	77	10	123	0	0	1	29.4
16	Maplewood	562	32	4	9	6	122	15	188	0	0	1	33.6
17	Greenmeadows	465	35	4	5	0	77	10	131	0	0	0	28.2
18	Brentwood	466	18	5	11	3	79	15	131	0	0	1	28.3
19	Strathmore/Hillview	385	22	10	7	2	78	7	126	1	0	0	32.7
20	Strathcona	276	10	3	4	0	42	8	67	0	0	0	24.3
21	Strathford	387	18	8	7	2	80	6	121	0	0	1	31.5
22	Strahaven Heights	311	16	6	8	4	52	13	99	0	0	0	31.8
23	Lyalta	490	22	25	11	3	131	13	205	0	0	0	41.8
24	Carseland Rural	447	20	9	4	3	110	17	163	0	0	0	36.5
25	Carseland Town	381	16	4	6	8	95	16	145	0	0	0	38.1
26	Namaka	495	145	25	21	11	8	4	214	0	0	2	43.6
27	Gleichen	585	23	11	11	5	139	19	208	0	0	0	35.6
28	Bassano Rural	423	10	9	0	4	73	10	106	0	0	1	25.3
29	Bassano West	413	26	10	7	7	135	14	199	0	0	1	48.4
30	Bassano East	493	30	9	11	2	100	11	163	0	0	0	33.1
31	Rosemary Rural	353	9	8	6	7	112	11	153	0	0	0	43.3
32	Rosemary Town	238	12	3	5	5	78	10	113	0	0	1	47.9
33	Duchess Rural	402	12	15	2	9	101	11	150	0	0	0	37.3
34	Duchess Urban	591	13	15	7	9	128	17	189	1	0	1	32.1
35	Patricia	335	8	8	8	7	73	8	112	0	0	1	33.7
36	Tilley North	322	10	8	17	6	74	11	126	0	0	0	39.1
37	Brooks Rural Northeast	354	7	13	0	8	75	13	116	0	0	1	33.1
38	Brooks Rural North	397	4	8	4	2	78	13	109	0	0	0	27.5
39	Cassils	262	8	11	0	3	71	22	115	0	0	0	43.9
40	Uplands West	395	8	1	3	6	45	4	67	2	0	0	17.0
41	Uplands East	296	2	7	2	3	54	8	76	0	0	0	25.7
42	Lake Stafford North	381	3	2	1	1	13	3	23	0	0	0	6.0
43	Prairie Meadows	491	23	7	4	8	108	13	163	1	0	1	33.4
44	Garrow	403	8	5	3	1	54	4	75	0	0	0	18.6
45	Fairview	281	8	3	1	6	68	6	92	1	0	1	33.1
46	Kellington/Lu-Dor	308	13	1	6	4	75	10	109	1	0	0	35.4
47	Parkland	440	16	2	6	6	107	12	149	1	0	1	34.1
48	Greenbrook	369	6	2	5	3	61	4	81	0	0	0	22.0
49	Greenbrook Mobile Park	413	6	1	2	0	28	0	37	0	0	1	9.2
50	Eastbrook	431	4	1	4	3	61	10	83	0	0	0	19.3
51	Brooks Centre	390	9	6	2	6	42	6	71	0	0	0	18.2
52	Griffin Park	470	11	7	7	7	92	14	138	0	0	0	29.4
53	Westbrook	438	14	6	1	5	86	8	120	0	0	1	27.6
54	West End	414	13	5	7	1	66	20	112	0	0	0	27.1
55	Sunnylea	415	3	1	2	4	36	3	49	0	0	0	11.8
56	Charlesworth	511	15	2	13	5	7	76	118	0	0	0	23.1
57	Ingram	383	13	1	11	7	52	9	93	0	0	0	24.3

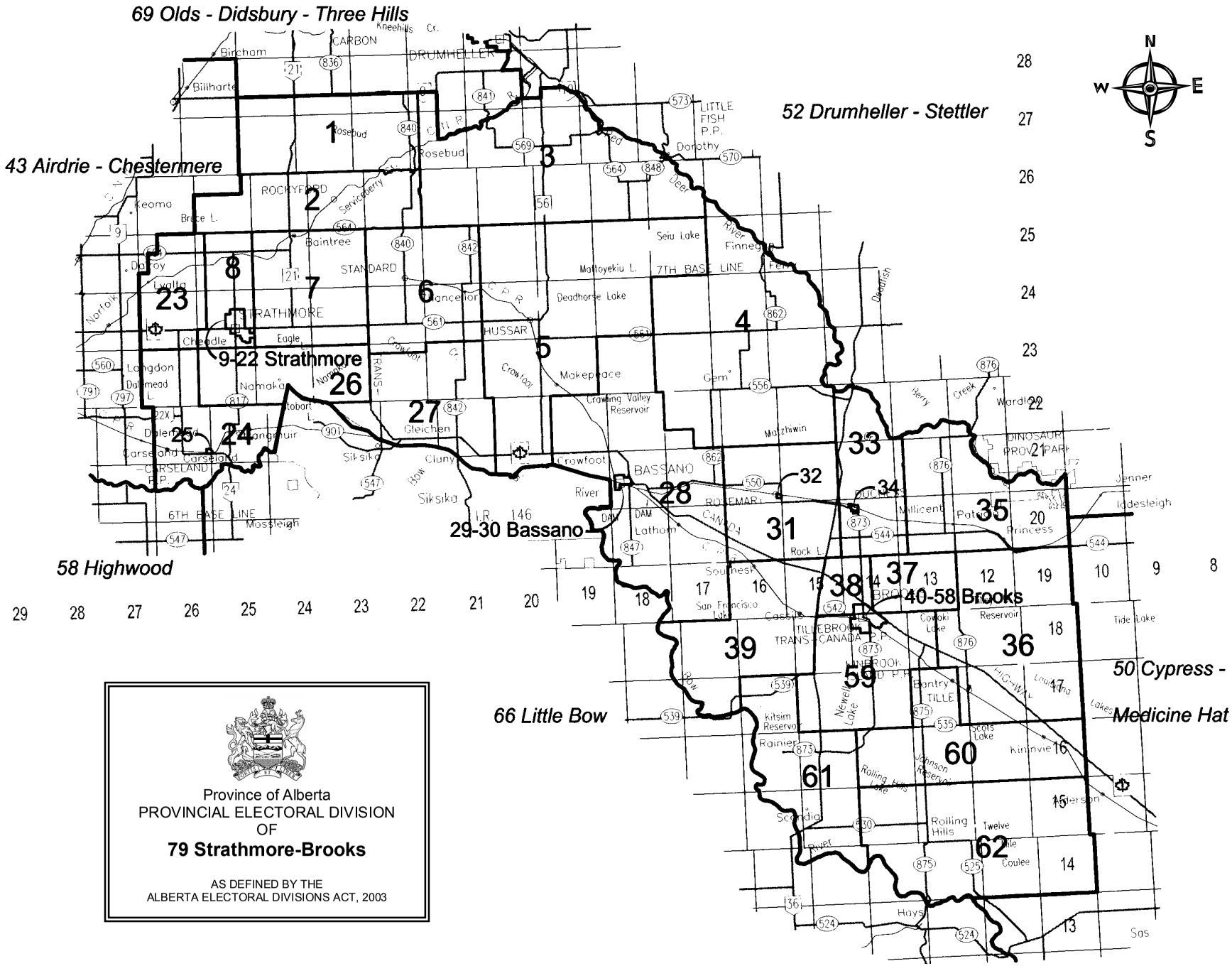
69 Olds - Didsbury - Three Hills
52 Drumheller - Stettler
43 Airdrie - Chestermere
9-22 Strathmore
29-30 Bassano
40-58 Brooks
58 Highwood
66 Little Bow
50 Cypress - Medicine Hat
N
S
E
W
STRATHMORE
BASSANO
TILLEBROOK
DRUMHELLER
ROCKYFORD
STANDARD
HUSSAR
CARSELAND
Crowfoot
Gleichen
Siksika
Cluny
Langdon
Keoma
Bruce L.
Baintree
Dalemead
Nomaka
Lyalta
Cheadle
Eagle
Carseland
Mossleigh
Lathom
Rosebud
Dorothy
Seiu Lake
Mollyokiu L.
Deadhorse Lake
Makepeace
Crowing Valley Reservoir
Gem
Wardlow
Jenner
Iddesleigh
Millicent
Patricia
Princess
Rock L.
Southesk
San Francisco Lake
Cassils
Cowoki Lake
Newell Lake
Kitsim Reservo
Rainier
Scandia
Rolling Hills
Twelve Mile Coulee
Scots Lake
Kininvie
Johnson Reservoir
Hays
Tide Lake
Sas
Birchham
Billhorte
Kneehills Cr.
Servicberry
Deadhorse
Deadman
Berry Creek
Norfolk
Norman
Crowfoot
Crow Lake
Bow
Siksika I.R. 146
6TH BASE LINE
7TH BASE LINE
DINOSAUR PROVINCIAL PARK
LITTLE FISH P.P.
CARSELAND P.P.
TILLEBROOK P.P.
TRANS-CANADA
HIGHWAY
Gantry
Province of Alberta
PROVINCIAL ELECTORAL DIVISION
OF
79 Strathmore-Brooks
AS DEFINED BY THE
ALBERTA ELECTORAL DIVISIONS ACT, 2003

Electoral Division of Strathmore-Brooks
General Election Statement of Official Results - November 22, 2004

POLL NUMBER	NAME OF POLL	NAMES ON LIST	CARROL JAQUES LIB	JAY KOLODY SPA	DON MACFARLANE NDP	RUDY MARTENS SC	LYLE OBERG PC	MARK D OGDEN AA	V	S	D	R	% VOTER TURNOUT
58	Brooks East End	395	10	2	5	4	74	7	102	0	0	0	25.8
59	Brooks Rural South	608	16	12	12	7	139	16	202	0	0	0	33.2
60	Tilley South	255	6	16	1	8	79	15	125	0	0	0	49.0
61	Rainier/Scandia	408	8	25	1	7	100	22	163	0	0	0	40.0
62	Rolling Hills	349	16	9	6	8	147	13	199	0	0	1	57.3
63	Advance-Bassano	0	3	3	0	2	28	4	40	0	0	0	
64	Advance-Strathmore	0	19	7	11	1	146	16	200	2	0	2	
65	Advance-Brooks	0	19	14	4	17	159	16	229	0	0	0	
66	Mobile-Bassano/Brooks	0	12	1	3	5	74	4	99	0	0	3	
67	Mobile-Brooks	0	6	0	1	3	54	7	71	0	0	1	
68	Mobile-Strathmore	0	9	3	7	4	86	8	117	0	0	7	
69	Special Ballot	0	7	4	3	3	38	2	57	0	0	17	
	TOTAL	**25,686**	**1,178**	**576**	**416**	**319**	**5,916**	**831**	**9,236**	**11**	**0**	**56**	**36.2**

V=Valid Ballots S=Spoiled Ballots D=Declined Ballots R=Rejected Ballots

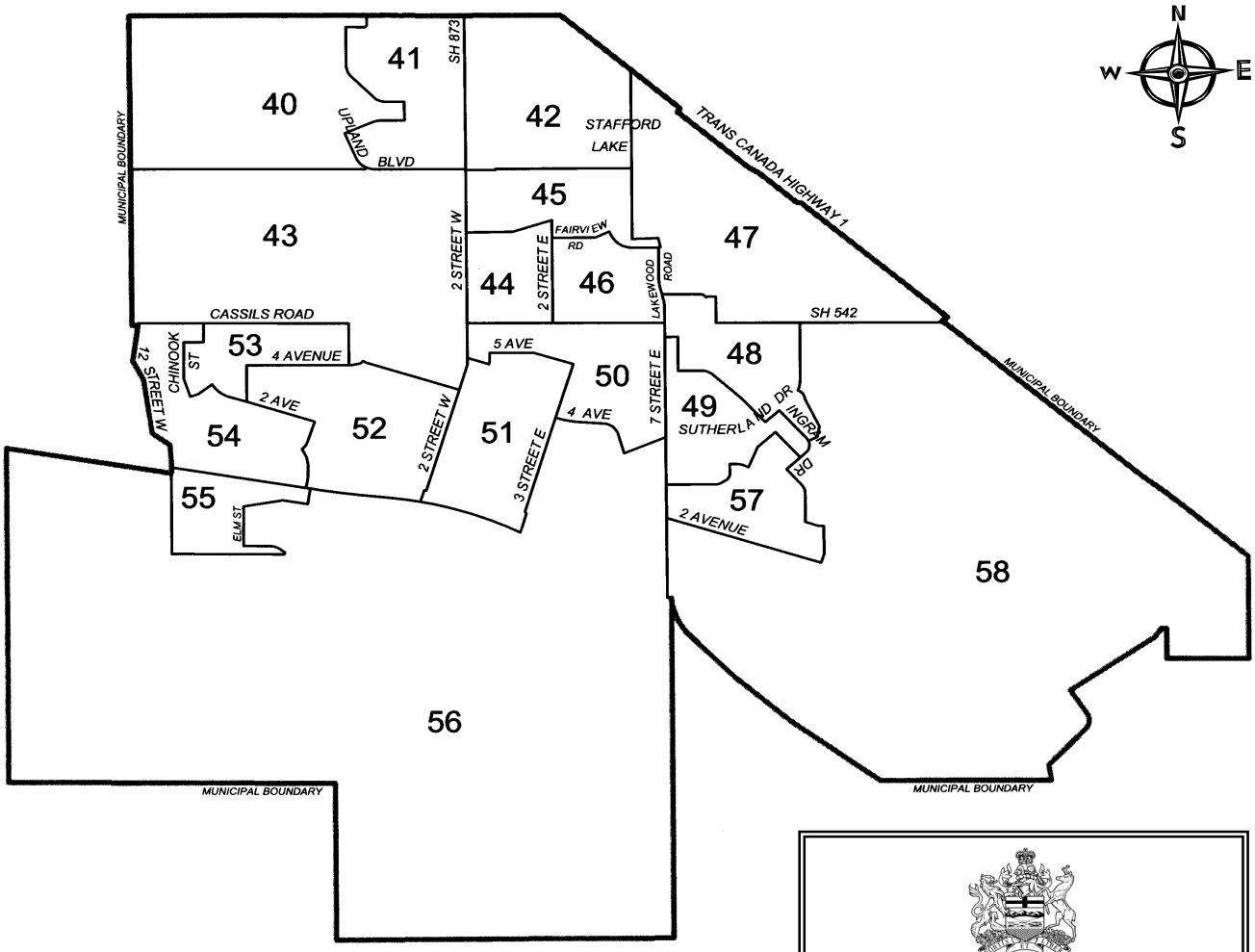

Town of Brooks

Province of Alberta
PROVINCIAL ELECTORAL DIVISION
OF
79 Strathmore-Brooks

AS DEFINED BY THE
ALBERTA ELECTORAL DIVISIONS ACT, 2003

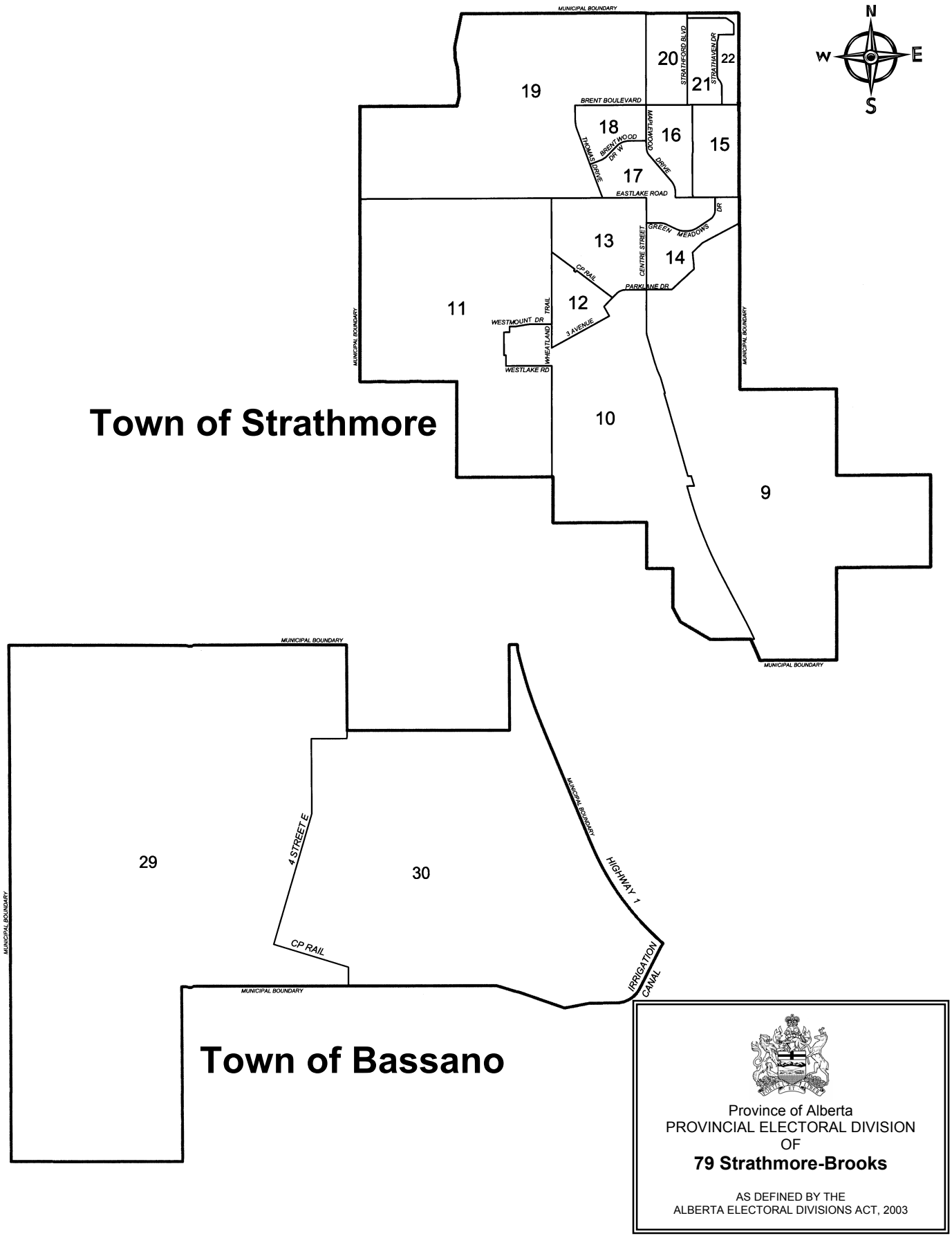

Province of Alberta
PROVINCIAL ELECTORAL DIVISION
OF
79 Strathmore-Brooks

AS DEFINED BY THE
ALBERTA ELECTORAL DIVISIONS ACT, 2003

Electoral Division of Vermilion-Lloydminster
General Election Statement of Official Results - November 22, 2004

POLL NUMBER	NAME OF POLL	NAMES ON LIST	DAVID BENOIT AA	LLOYD SNELGROVE PC	RAY STONE NDP	PATRICIA THOMAS LIB	V	S	D	R	% VOTER TURNOUT
1	Ranfurly	252	50	35	23	22	130	0	1	0	52.0
2	Viking Rural	425	79	112	11	13	215	0	0	2	51.1
3	Viking North & East	369	39	105	13	22	179	0	0	1	48.8
4	Viking South & West	402	45	102	6	30	183	0	0	0	45.5
5	Kinsella	193	37	51	5	14	107	0	0	0	55.4
6	Innisfree	430	55	116	25	38	234	0	0	0	54.4
7	Minburn	311	42	80	7	11	140	0	0	0	45.0
8	Mannville Rural	398	71	86	8	13	178	0	0	1	45.0
9	Mannville	533	68	132	24	16	240	0	0	0	45.0
10	Vermilion Northwest	297	62	77	3	9	151	1	0	0	50.8
11	Vermilion South	304	44	83	5	7	139	0	1	0	46.1
12	Vermilion Southeast	380	45	103	5	13	166	0	0	1	43.9
13	Vermilion Rural Northeast	312	42	81	6	7	136	1	0	0	43.6
14	Clandonald	370	86	88	4	7	185	0	0	0	50.0
15	Dewberry	375	51	61	9	6	127	0	0	0	33.9
16	Islay	310	37	76	9	9	131	0	0	2	42.9
17	Kitscoty	460	57	102	15	11	185	0	0	0	40.2
18	Kitscoty Rural	322	38	114	5	7	164	0	0	1	51.2
19	Paradise Valley	350	55	120	6	7	188	0	0	0	53.7
20	Mclaughlin	233	15	73	8	3	99	0	0	0	42.5
21	Lloydminster Rural South	347	26	87	3	4	120	0	0	0	34.6
22	Lloydminster Rural West	353	30	94	12	10	146	0	0	0	41.4
23	Marwayne Rural	272	40	71	0	4	115	0	0	0	42.3
24	Marwayne	324	47	99	4	9	159	1	0	0	49.1
25	Lea Park	270	26	39	0	1	66	0	0	0	24.4
26	Tulliby Lake	231	25	43	4	8	80	0	0	0	34.6
27	Streamstown	442	41	130	6	10	187	0	0	0	42.3
28	Lloydminster Blackfoot	508	33	86	8	6	133	0	0	0	26.2
29	Vermilion Airport	409	54	86	15	16	171	0	0	0	41.8
30	Vermilion Stewart Crescent	411	59	99	16	15	189	0	0	1	46.2
31	Vermilion East	377	53	83	14	29	179	0	0	0	47.5
32	Vermilion South	251	29	33	5	8	75	0	0	0	29.9
33	Vermilion Center East	429	59	131	15	17	222	0	0	5	52.9
34	Vermilion Center West	379	58	82	10	22	172	0	0	0	45.4
35	Vermilion West	458	84	137	10	22	253	0	0	0	55.2
36	Lloyd North	400	6	39	6	6	57	1	0	0	14.3
37	Pioneer Lodge	349	41	73	8	5	127	0	1	1	37.0
38	Lloyd Highway Northwest	373	17	80	8	11	116	0	0	0	31.1
39	Lloyd Highway Center	395	30	73	5	8	116	0	0	0	29.4
40	Lloyd Highway Northeast	299	10	65	10	5	90	0	0	0	30.1
41	Lloyd Meridian North	456	39	89	24	11	163	0	0	0	35.7
42	Lloyd Meridian South	374	24	79	5	12	120	0	1	0	32.4
43	Lloyd 36 Street North	363	26	83	8	9	126	2	0	0	34.7
44	Lloyd Highway South	418	30	84	10	7	131	0	0	0	31.3
45	Lloyd 57 Avenue West	336	32	88	7	2	129	0	0	0	38.4
46	Lloyd 59 Avenue East	412	18	82	11	12	123	0	0	0	29.9
47	Lloyd Ringroad	580	51	121	16	17	205	0	0	0	35.3
48	Lloyd Messum Lake	357	28	63	5	11	107	0	0	0	30.0
49	Lloyd 36 Street South	402	24	82	14	12	132	0	0	0	32.8
50	Lloyd Apartments	438	7	18	2	4	31	0	0	0	7.1
51/52	Lloyd Cedar Block/27 Street North	506	31	129	14	24	198	0	0	0	39.1
53	Lloyd Ringroad South	395	38	114	10	18	180	0	0	0	45.6
54A	Lloyd South A	344	14	80	3	6	103	0	0	0	29.9
54B	Lloyd South B	320	15	56	5	1	77	0	0	0	24.1
55	Lloyd College	549	24	116	3	7	150	0	0	0	27.3
56	Lloyd Parkland	351	24	83	3	2	112	0	0	0	31.9
57/59	Lloyd West	494	34	106	4	12	156	1	0	0	31.6
58	Lloyd Highway Southwest	398	17	76	3	8	104	0	0	0	26.1

Province of Alberta
PROVINCIAL ELECTORAL DIVISION
OF
80 Vermilion-Lloydminster

AS DEFINED BY THE
ALBERTA ELECTORAL DIVISIONS ACT, 2003

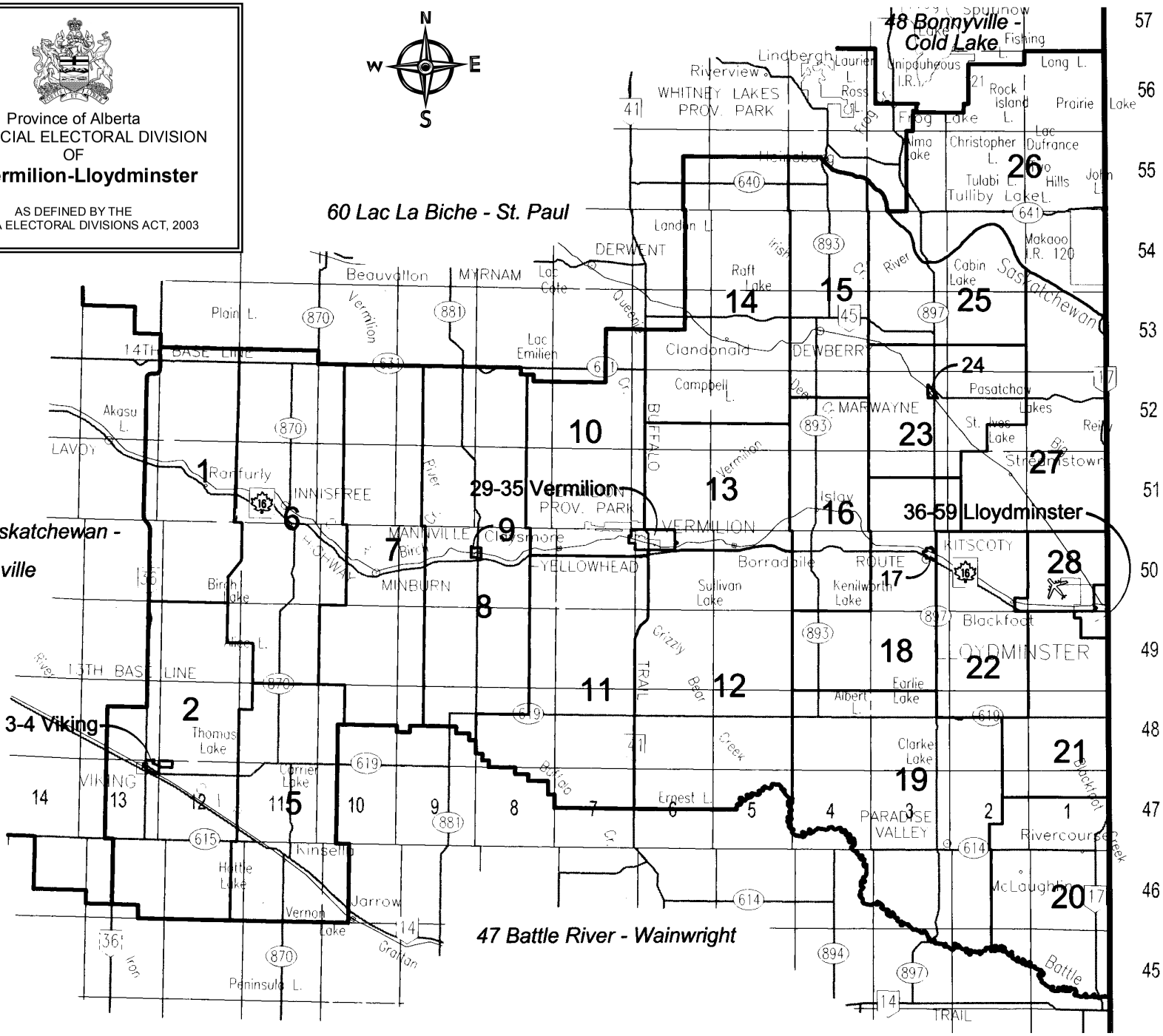

Electoral Division of Vermilion-Lloydminster
General Election Statement of Official Results - November 22, 2004

POLL NUMBER	NAME OF POLL	NAMES ON LIST	DAVID BENOIT AA	LLOYD SNELGROVE PC	RAY STONE NDP	PATRICIA THOMAS LIB	V	S	D	R	% VOTER TURNOUT
60	Advance-Vermilion	0	55	117	12	13	197	0	0	0	
61	Advance-Lloydminster	0	71	242	22	12	347	1	0	1	
62	Advance-Viking	0	14	30	1	10	55	0	0	0	
63	Mobile-Mannville/Vermilion/Viking	0	11	30	4	6	51	0	0	1	
64	Mobile-Islay/Lloydminster	0	21	43	11	6	81	0	0	1	
65	Special Ballot	0	3	28	0	3	34	0	0	3	
	TOTAL	**21,796**	**2,437**	**5,466**	**553**	**706**	**9,162**	**8**	**4**	**21**	**42.1**

V=Valid Ballots **S=Spoiled Ballots** **D=Declined Ballots** **R=Rejected Ballots**

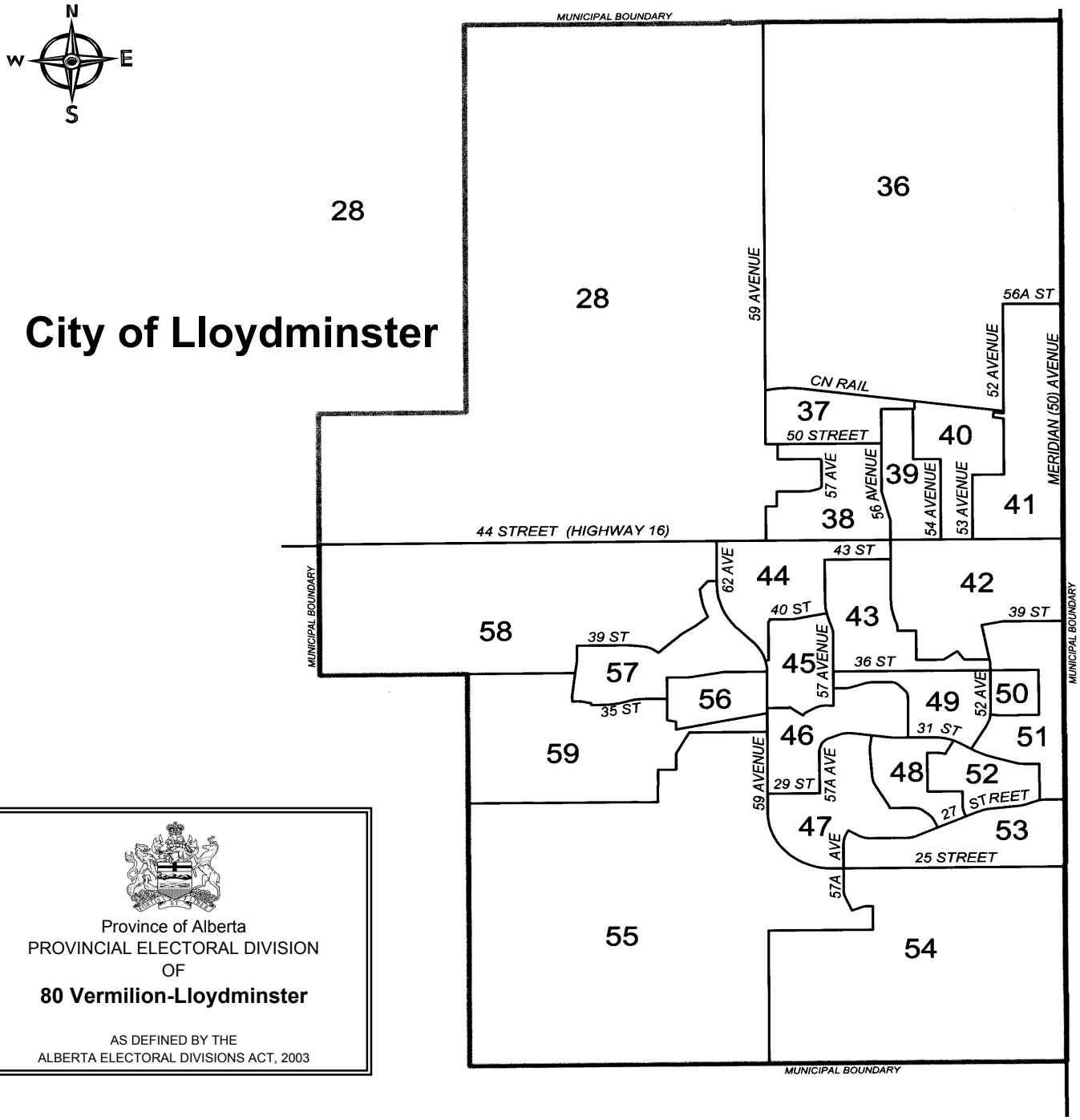

Province of Alberta
PROVINCIAL ELECTORAL DIVISION
OF
80 Vermilion-Lloydminster

AS DEFINED BY THE
ALBERTA ELECTORAL DIVISIONS ACT, 2003

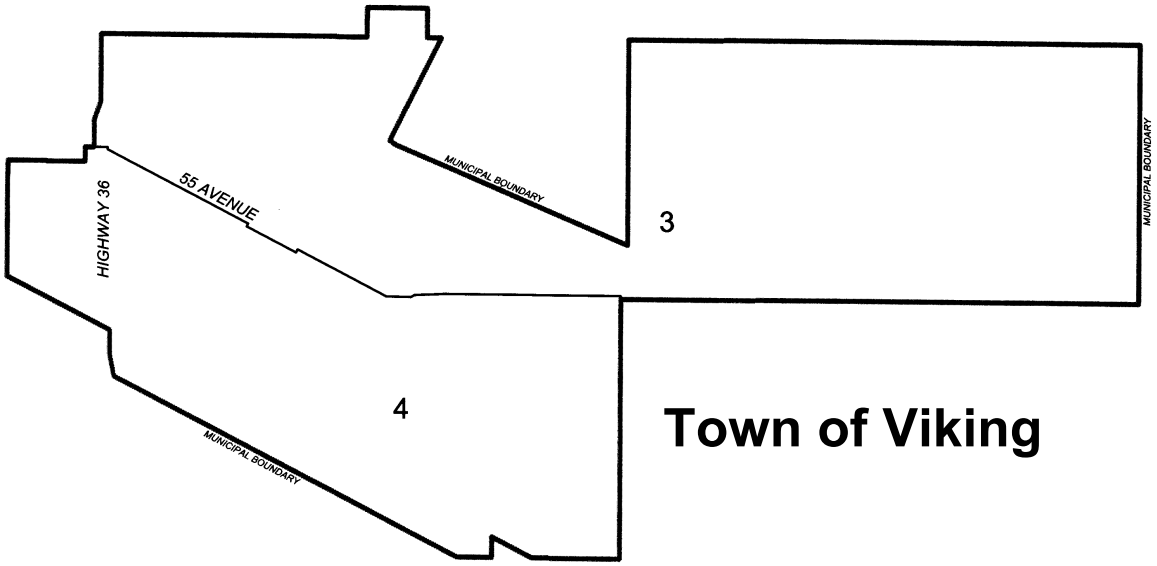

Town of Viking

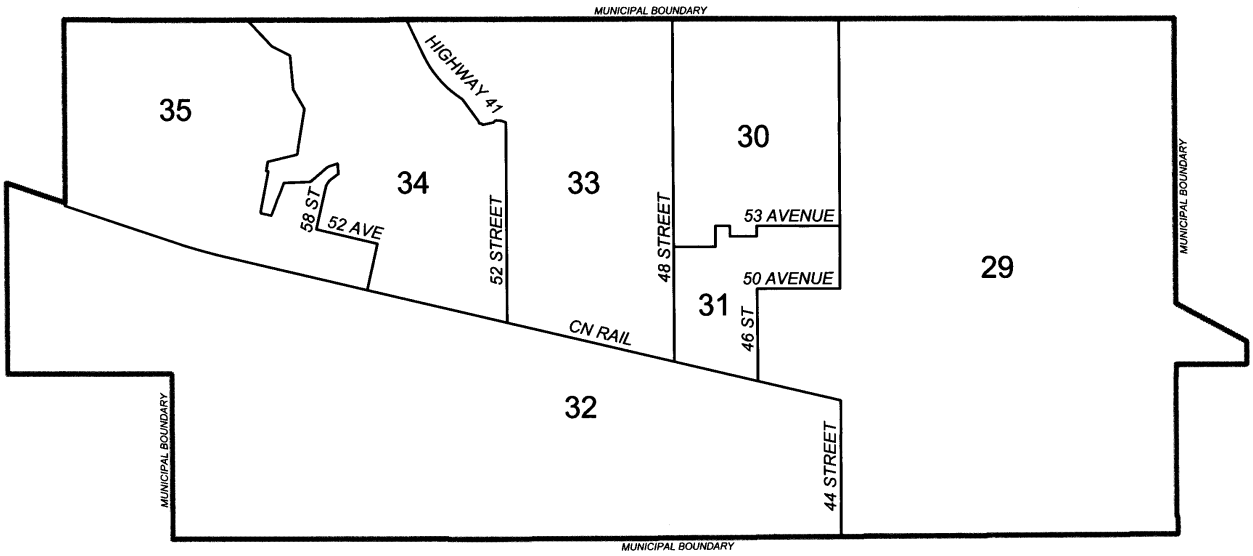

Town of Vermilion

Province of Alberta
PROVINCIAL ELECTORAL DIVISION
OF
80 Vermilion-Lloydminster

AS DEFINED BY THE
ALBERTA ELECTORAL DIVISIONS ACT, 2003

Electoral Division of West Yellowhead
General Election Statement of Official Results - November 22, 2004

POLL NUMBER	NAME OF POLL	NAMES ON LIST	EARLE CUNNINGHAM AA	ROB JOLLY LIB	BARRY MADSEN NDP	MONIKA SCHAEFER AG	IVAN STRANG PC	V	S	D	R	% VOTER TURNOUT
1	Grand Cache 1	513	9	20	38	5	89	161	0	0	0	31.4
2	Grand Cache 2	309	9	30	39	4	63	145	1	0	0	46.9
3	Grand Cache 3	243	6	13	23	0	43	85	0	0	0	35.0
4	Grand Cache 4	284	10	19	37	3	43	112	0	0	0	39.4
5	Grand Cache 5	198	4	9	20	1	38	72	0	0	0	36.4
6	Grand Cache 6	377	5	21	30	3	57	116	0	0	1	31.0
7	Grand Cache 7	284	10	29	36	0	36	111	0	0	0	39.1
8	Hinton 8	405	5	45	30	11	81	172	0	0	1	42.7
9	Brule 9	112	4	10	10	4	40	68	0	1	0	61.6
10	Jasper 10	469	4	56	51	28	52	191	0	0	0	40.7
11	Jasper 11	523	71	57	28	11	41	208	0	0	0	39.8
12	Jasper 12	339	3	19	28	10	28	88	0	0	2	26.5
13	Jasper 13	450	8	53	45	32	42	180	0	0	0	40.0
14	Jasper 14	304	6	30	32	24	49	141	0	0	2	47.0
15	Jasper 15	292	0	27	27	23	40	117	0	0	1	40.4
16	Jasper 16	298	2	3	9	1	6	21	0	0	0	7.0
17	Hinton 17	314	12	23	39	8	59	141	1	0	0	44.9
18	Sunset Mobile Estates 18	376	10	9	31	3	55	108	0	0	0	28.7
19	Hinton 19	254	6	29	42	4	53	134	0	0	0	52.8
20	Hinton 20	438	12	38	80	4	63	197	0	0	0	45.0
21	Hinton 21	332	20	28	41	7	47	143	0	0	0	43.1
22	Hinton 22	373	10	46	48	6	64	174	0	0	0	46.6
23	Hinton 23	303	9	36	38	3	75	161	0	0	0	53.1
24	Hinton 24	364	14	27	49	1	55	146	1	0	0	40.1
25	Hinton 25	300	6	22	27	1	58	114	0	0	0	38.0
26	Hinton-Thompson Lake 26	433	20	38	49	3	134	244	0	0	0	56.4
27	Hinton Valley 27	380	17	37	48	6	76	184	0	0	1	48.7
28	Hinton 28	216	6	15	38	1	24	84	1	0	0	38.9
29	Hinton 29	241	14	20	35	2	62	133	0	0	0	55.2
30	Hinton 30	230	10	20	39	0	46	115	0	0	0	50.0
31	Hinton 31	248	5	28	29	0	32	94	0	0	0	37.9
32	Hinton Valley-Obed 32	261	19	10	33	3	37	102	1	0	1	39.5
33	Hinton Valley 33	490	21	17	52	3	80	173	0	0	0	35.3
34	North Road 34	339	13	31	12	4	107	167	1	0	0	49.3
35	Droston 35	419	16	46	23	4	134	223	1	0	0	53.2
36	Edson River 36	281	16	21	20	1	97	155	0	0	0	55.2
37	Marlboro 37	297	12	17	35	5	63	132	0	0	0	44.4
38	Bickerdike 38	383	26	19	23	3	88	159	1	0	0	41.5
39	Edson 39	432	8	45	15	4	105	177	0	0	0	41.0
40	Edson 40	207	6	8	17	2	33	66	0	0	0	31.9
41	Edson 41	294	14	18	16	5	43	96	0	0	0	32.7
42	Edson 42	538	30	56	19	6	102	213	0	0	0	39.6
43	Edson 43	211	3	27	15	2	22	69	0	0	0	32.7
44	Edson 44	375	8	56	24	1	115	204	3	0	2	54.9
45	Edson 45	540	13	53	32	6	111	215	0	0	0	39.8
46	Edson 46	295	8	20	18	6	64	116	1	0	1	39.7
47	Edson 47	340	12	29	14	7	111	173	0	0	0	50.9
48	Edson 48	280	13	27	25	6	76	147	0	0	0	52.5
49	Edson 49	514	21	61	20	10	114	226	1	0	0	44.0
50	Edson 50	409	14	44	17	3	77	155	0	0	0	37.9
51	McLeod River South 51	390	26	34	18	7	79	164	0	0	1	42.3
52	Robb 52	165	6	13	19	4	30	72	0	0	0	43.6
53	Cadomin 53	44	2	5	10	0	8	25	0	0	0	56.8
54	Advance-Jasper	0	3	18	35	19	31	106	1	0	0	
55	Advance-Grande Cache	0	7	20	25	1	49	102	1	0	1	
56	Advance-Hinton	0	11	30	60	6	77	184	0	0	0	
57	Advance-Edson	0	12	50	20	6	130	218	0	0	0	
58	Mobile-Jasper	0	0	1	3	3	3	10	0	0	1	

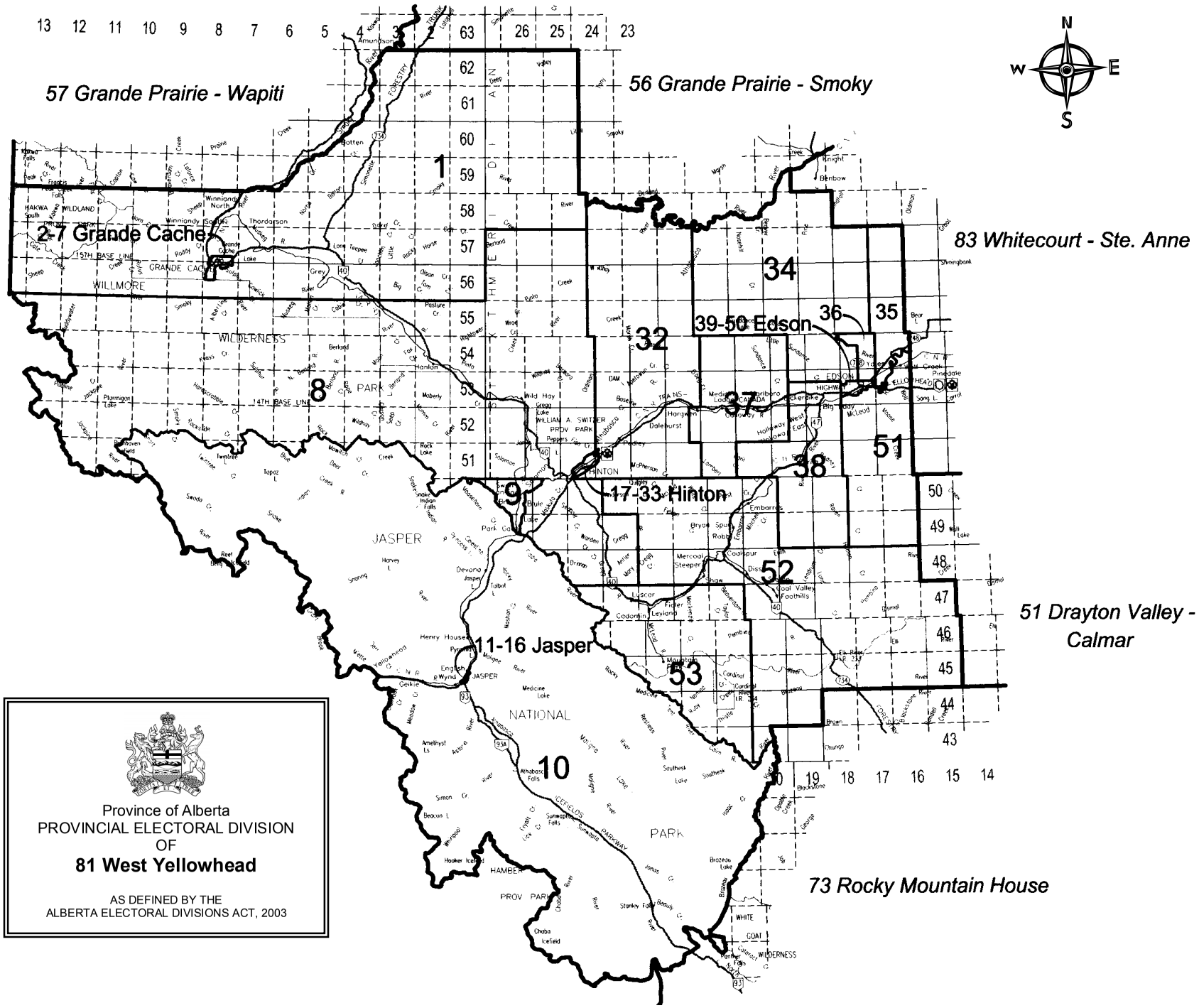

Province of Alberta
PROVINCIAL ELECTORAL DIVISION
OF
81 West Yellowhead

AS DEFINED BY THE
ALBERTA ELECTORAL DIVISIONS ACT, 2003

Electoral Division of West Yellowhead
General Election Statement of Official Results - November 22, 2004

POLL NUMBER	NAME OF POLL	NAMES ON LIST	EARLE CUNNINGHAM AA	ROB JOLLY LIB	BARRY MADSEN NDP	MONIKA SCHAEFER AG	IVAN STRANG PC	V	S	D	R	% VOTER TURNOUT
59	Mobile-Edson	0	2	8	7	1	36	54	1	0	1	
60	Mobile-Grande Cache	0	0	1	1	0	1	3	0	0	0	
61	Mobile-Hinton	0	0	9	9	4	18	40	0	0	3	
62	Special Ballot	0	6	15	18	2	61	102	0	0	8	
	TOTAL	**17,706**	**675**	**1,666**	**1,771**	**343**	**3,753**	**8,208**	**16**	**1**	**27**	**46.5**

V=Valid Ballots **S=Spoiled Ballots** **D=Declined Ballots** **R=Rejected Ballots**



Province of Alberta
PROVINCIAL ELECTORAL DIVISION
OF
81 West Yellowhead

AS DEFINED BY THE
ALBERTA ELECTORAL DIVISIONS ACT, 2003

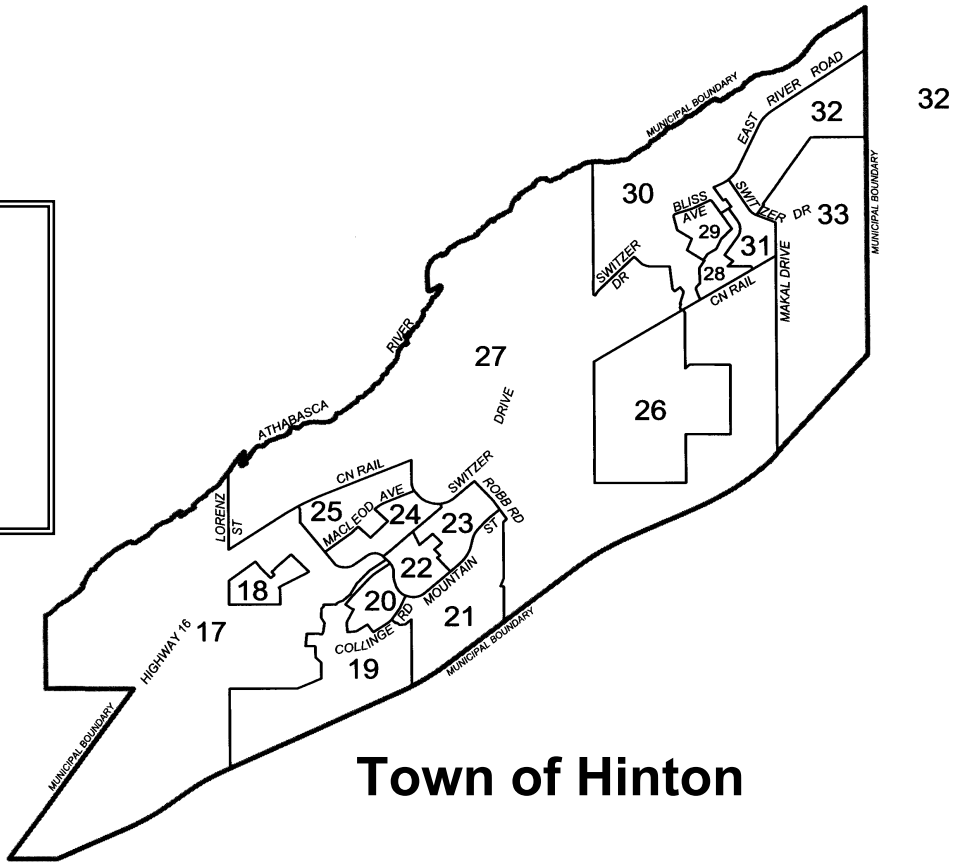

Town of Hinton

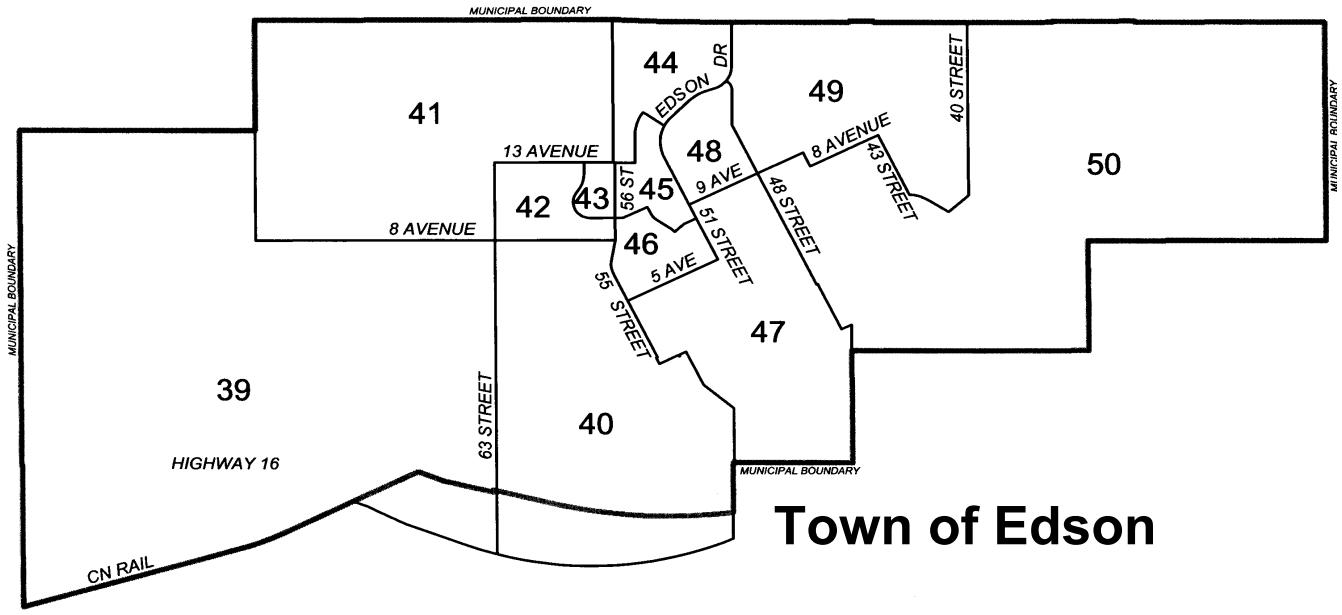

Town of Edson

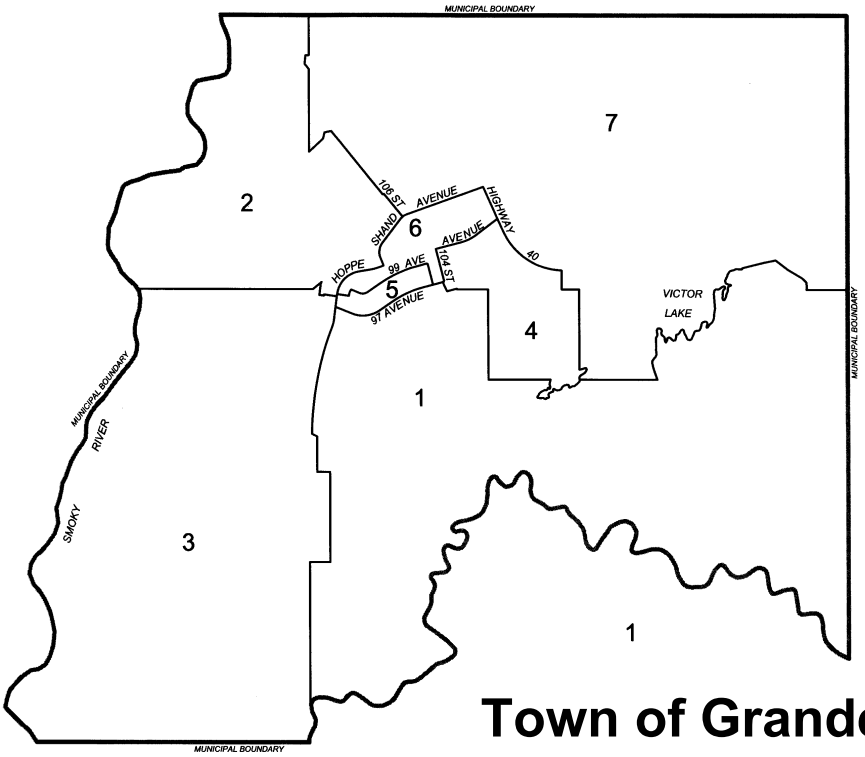

Town of Grande Cache

Town of Jasper

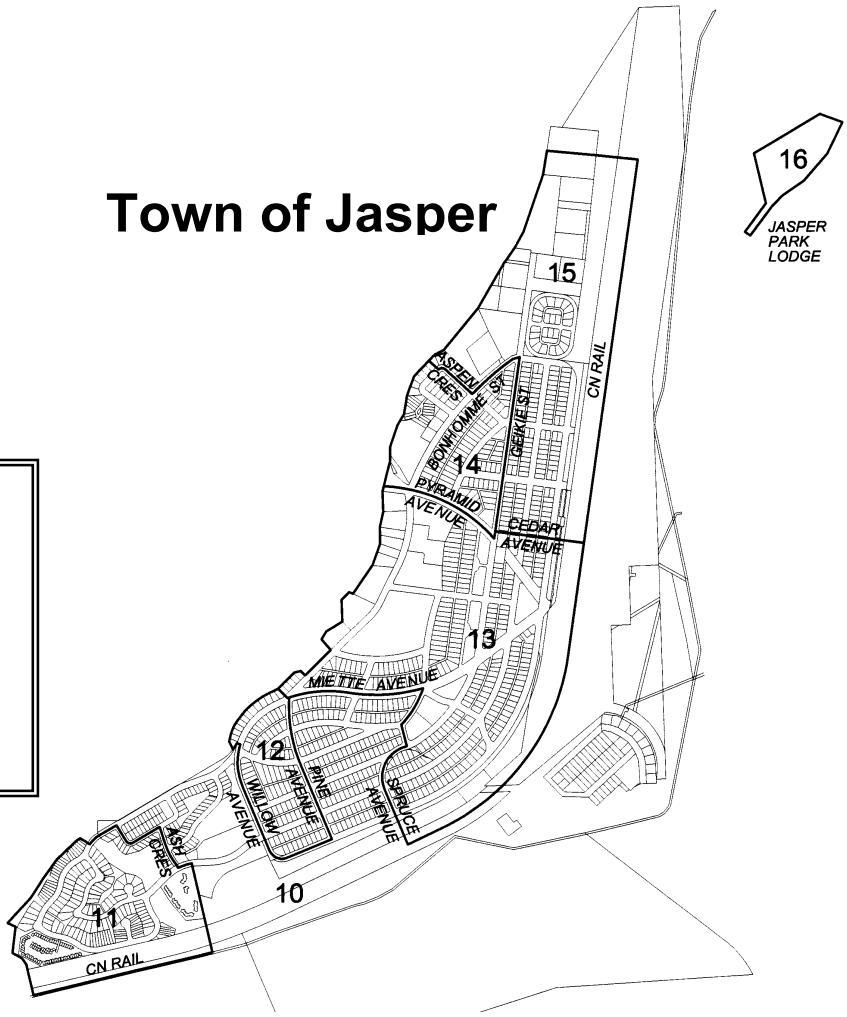

Province of Alberta
PROVINCIAL ELECTORAL DIVISION
OF
81 West Yellowhead

AS DEFINED BY THE
ALBERTA ELECTORAL DIVISIONS ACT, 2003

Electoral Division of Wetaskiwin-Camrose
General Election Statement of Official Results - November 22, 2004

POLL NUMBER	NAME OF POLL	NAMES ON LIST	KEITH ELLIOTT LIB	LEROY JOHNSON PC	CLAY LAWSON NDP	DALE TREFZ AA	JANICE H. WOLTER SC	V	S	D	R	% VOTER TURNOUT
1	Avonroy	482	33	140	12	26	1	212	0	0	0	44.0
2	Camrose County South	356	29	94	7	14	7	151	0	0	0	42.4
3	Rosebud	436	36	69	12	16	2	135	0	0	0	31.0
4	St. Patrick	405	20	67	17	26	2	132	1	0	0	32.6
5	Sparling	329	47	86	14	24	7	178	0	0	1	54.4
6	Sparling West	419	43	101	12	24	3	183	0	0	2	44.2
7	Victoria Park	415	83	112	7	18	6	226	0	0	0	54.5
8	Cornerstone	451	44	105	11	28	5	193	0	0	2	43.2
9	Lakeside	386	55	97	16	28	9	205	0	0	1	53.4
10	Mirror Lake	489	76	101	18	28	8	231	0	0	2	47.6
11	Hillside	314	21	71	6	16	5	119	0	0	1	38.2
12	Sifton	522	46	91	23	14	5	179	0	0	1	34.5
13/14	Noyen/College	425	47	81	45	25	6	204	0	0	1	48.2
15	Fountainview	432	53	103	31	20	6	213	0	0	0	49.3
16	Mount Pleasant	397	63	113	10	11	6	203	0	0	1	51.4
17	Composite	436	55	114	11	23	6	209	0	1	0	48.2
18	Duggan Mall	491	60	124	12	22	11	229	0	0	0	46.6
19	Duggan Park North	442	78	118	10	10	8	224	0	0	0	50.7
20	Marler Centre	437	67	91	22	12	7	199	1	0	0	45.5
21	Swanson Park	382	73	86	13	16	4	192	0	0	0	50.3
22	Marler East	472	73	101	11	17	6	208	0	0	0	44.1
23	Erickson North	463	99	131	12	24	5	271	1	0	0	58.5
24	Duggan Park South	234	22	52	8	11	1	94	0	0	0	40.2
25	Century Meadows	426	77	111	10	23	4	225	0	0	0	52.8
26	Ringrose	312	56	60	3	16	1	136	0	0	0	43.6
27	Edgewood	606	63	196	12	43	5	319	2	0	0	52.6
28	Valleyview	540	73	92	9	11	2	187	0	0	0	34.6
29	Bittern Lake	431	35	103	14	38	14	204	1	0	0	47.3
30	Gwynne Valley	420	24	104	24	41	9	202	0	0	0	48.1
31	Wet-Con East	435	32	139	21	30	7	229	1	0	1	52.9
32	Aspen	301	38	73	6	7	2	126	0	0	1	42.2
33	Parkallen	411	42	84	10	11	4	151	0	0	0	36.7
34	Garden Meadows	435	48	84	22	9	4	167	0	0	4	39.3
35	Norwood	408	34	92	20	11	5	162	0	0	0	39.7
36	Clear Vista	462	21	93	15	15	1	145	0	0	0	31.4
37	East Central	438	30	60	15	13	4	122	0	0	0	27.9
38	Northmount	386	33	143	8	26	9	219	0	0	1	57.0
39	Centennial North	357	56	91	19	12	7	185	0	0	0	51.8
40	Centennial Southeast	442	35	104	19	27	0	185	0	0	1	42.1
41	Downtown Central	441	25	82	9	17	8	141	3	0	0	32.0
42	Dutch Flats	395	26	87	10	10	3	136	0	0	1	34.7
43	Lynalta	486	24	93	12	12	2	143	1	0	0	29.4
44	Spatinow North	474	46	98	24	20	1	189	0	0	0	39.9
45	Old Hospital	388	32	68	15	14	1	130	0	0	0	33.5
46	Old Centennial	428	24	93	16	13	2	148	0	0	2	35.0
47	Centennial Southwest	421	39	106	19	25	5	194	2	0	0	46.1
48	Spatinow & Northeast	444	44	87	23	13	5	172	0	0	1	39.0
49	South City	400	19	68	8	15	4	114	0	0	0	28.5
50/51	Samson	447	24	94	8	1	2	129	0	0	0	28.9
52	Montana	280	10	12	7	2	1	32	1	0	0	11.4
53	Peace Hills	384	24	106	6	40	7	183	0	0	2	48.2
54	Millet Southeast	574	41	135	10	40	7	233	3	0	0	40.6
55	Millet/County	593	41	120	24	32	8	225	0	0	0	37.9
56	Millet North	452	43	97	16	23	6	185	0	0	0	40.9
57	Millet South	438	50	94	21	21	9	195	1	0	0	44.5
58	Hillside	435	32	99	20	28	7	186	0	0	0	42.8
59	Big Bright	293	15	71	12	22	3	123	0	0	0	42.0
60	Advance-Camrose	0	100	183	23	20	1	327	0	0	1	

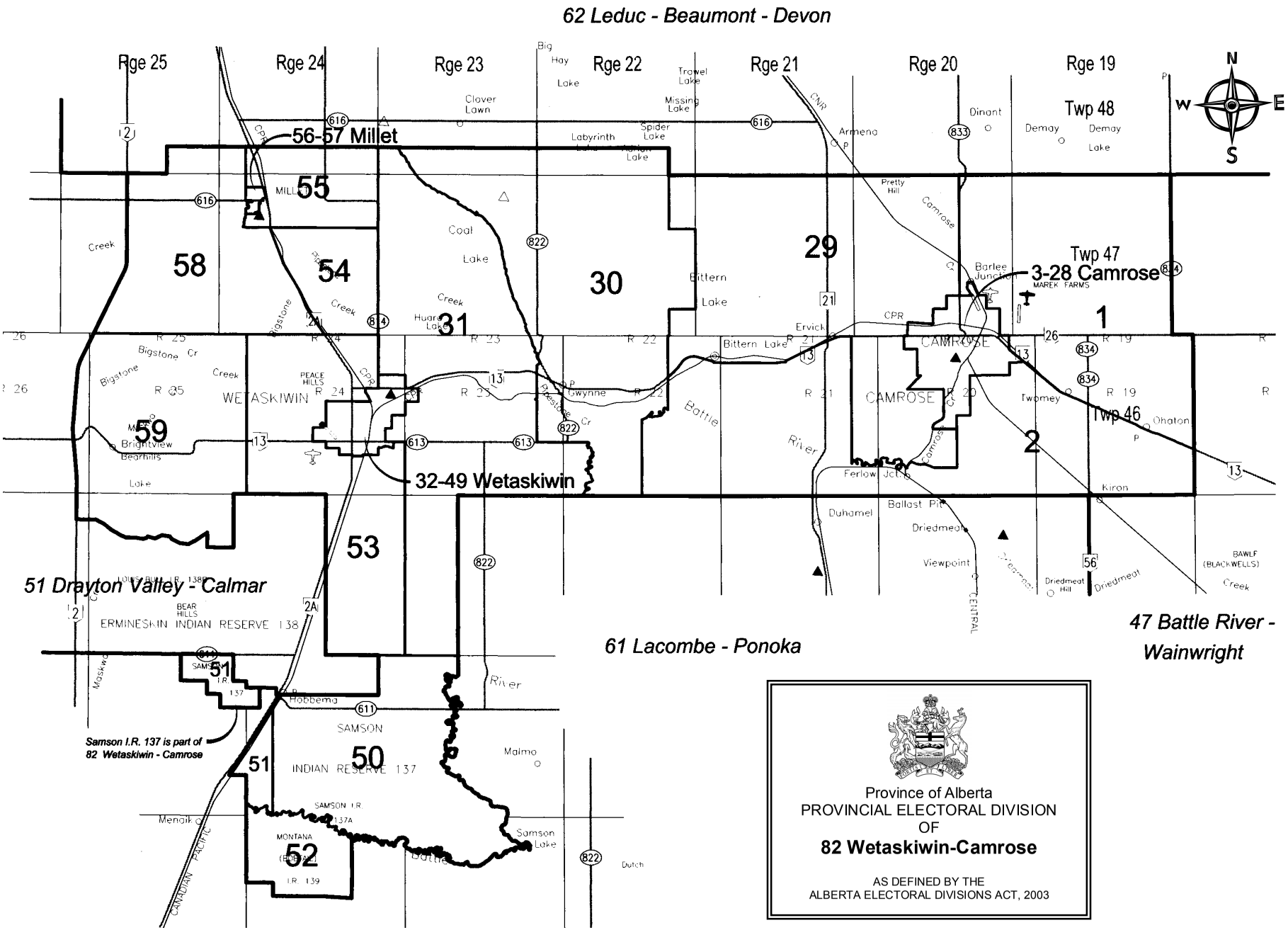
62 Leduc - Beaumont - Devon
Rge 25
Rge 24
Rge 23
Rge 22
Rge 21
Rge 20
Rge 19
Twp 48
Twp 47
Twp 46
N
S
E
W
56-57 Millet
3-28 Camrose
32-49 Wetaskiwin
58
55
54
31
30
29
1
2
59
53
51
50
52
51 Drayton Valley - Calmar
61 Lacombe - Ponoka
47 Battle River - Wainwright
Samson I.R. 137 is part of
82 Wetaskiwin - Camrose
WETASKIWIN
CAMROSE
ERMINESKIN INDIAN RESERVE 138
SAMSON INDIAN RESERVE 137
Bittern Lake
Battle River
Coal Lake
Clover Lawn
Big Hay Lake
Trowel Lake
Missing Lake
Spider Lake
Labyrinth Lake
Armena
Dinant
Demay
Demay Lake
Pretty Hill
Barlee Junction
MAREK FARMS
Ervick
Twomey
Ohaton
Kiron
Ferlow Jct
Duhamel
Ballast Pit
Driedmeat
Viewpoint
Driedmeat Hill
BAWLF (BLACKWELLS)
Brightview
Bearhills
Lake
Gwynne
Hobbema
Malmo
Samson Lake
Menaik
Dutch
Bigstone Cr
Bigstone Creek
Creek
Huara Lake
PEACE HILLS
BEAR HILLS
SAMSON I.R. 137A
MONTANA (BEAVER)
I.R. 139
CANADIAN PACIFIC
CENTRAL
CNR
CPR
Maskwa
Camrose Cr
Prestone Cr
Province of Alberta
PROVINCIAL ELECTORAL DIVISION
OF
82 Wetaskiwin-Camrose
AS DEFINED BY THE
ALBERTA ELECTORAL DIVISIONS ACT, 2003

Electoral Division of Wetaskiwin-Camrose
General Election Statement of Official Results - November 22, 2004

POLL NUMBER	NAME OF POLL	NAMES ON LIST	KEITH ELLIOTT LIB	LEROY JOHNSON PC	CLAY LAWSON NDP	DALE TREFZ AA	JANICE H. WOLTER SC	V	S	D	R	% VOTER TURNOUT
61	Advance-Millet	0	9	38	2	6	1	56	0	0	0	
62	Advance-Wetaskiwin	0	55	161	23	20	2	261	0	0	1	
63	Mobile-Camrose 1	0	22	109	8	8	10	157	0	0	4	
64	Mobile-Wetaskiwin	0	19	117	12	0	5	153	0	0	2	
65	Mobile-Camrose 2	0	18	59	8	4	4	93	0	0	0	
66	Special Ballot	0	11	23	6	2	1	43	0	0	6	
	TOTAL	**24,198**	**2,713**	**6,177**	**909**	**1,194**	**309**	**11,302**	**18**	**1**	**40**	**46.9**

V=Valid Ballots **S=Spoiled Ballots** **D=Declined Ballots** **R=Rejected Ballots**

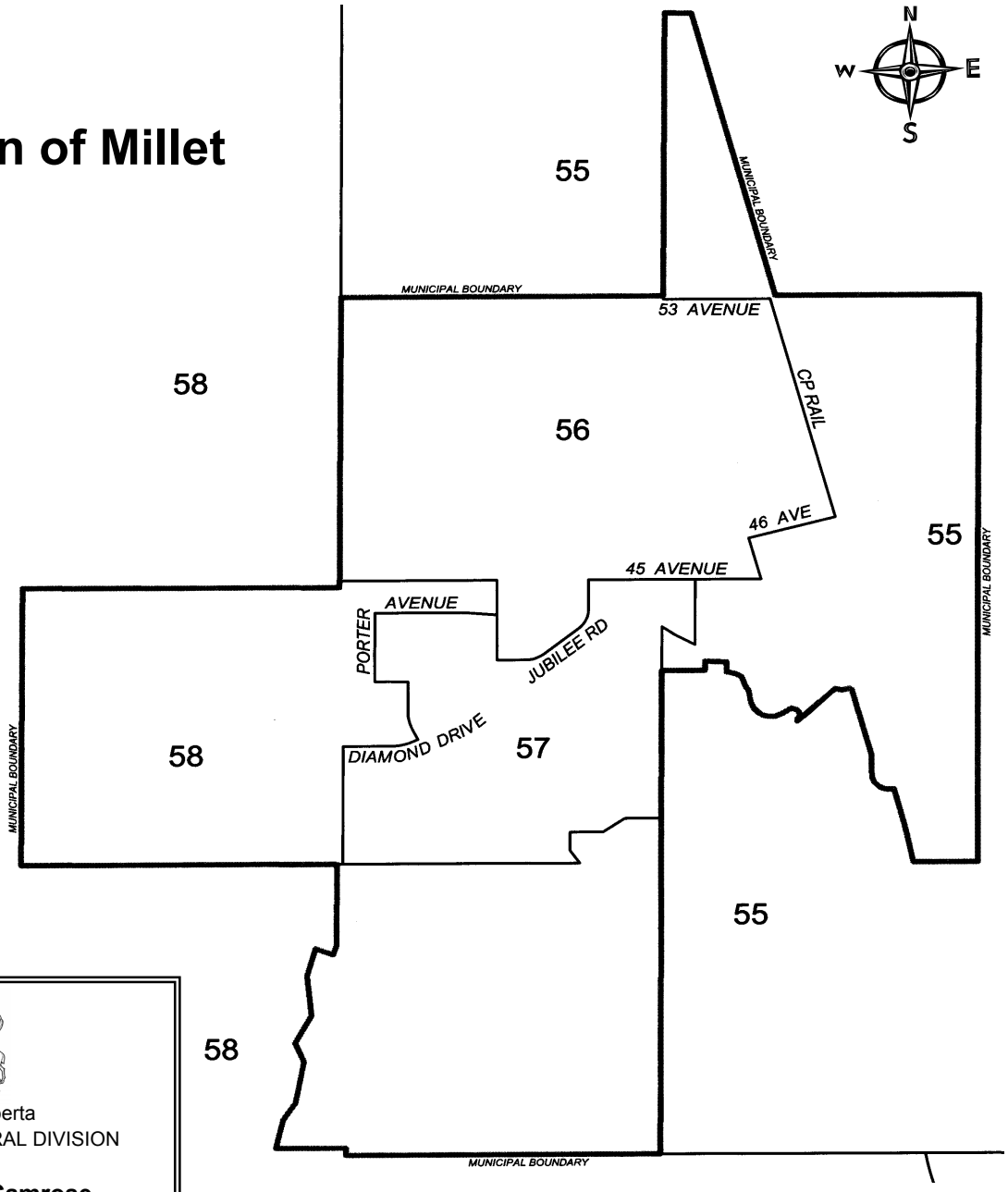

Province of Alberta
PROVINCIAL ELECTORAL DIVISION
OF
82 Wetaskiwin-Camrose

AS DEFINED BY THE
ALBERTA ELECTORAL DIVISIONS ACT, 2003

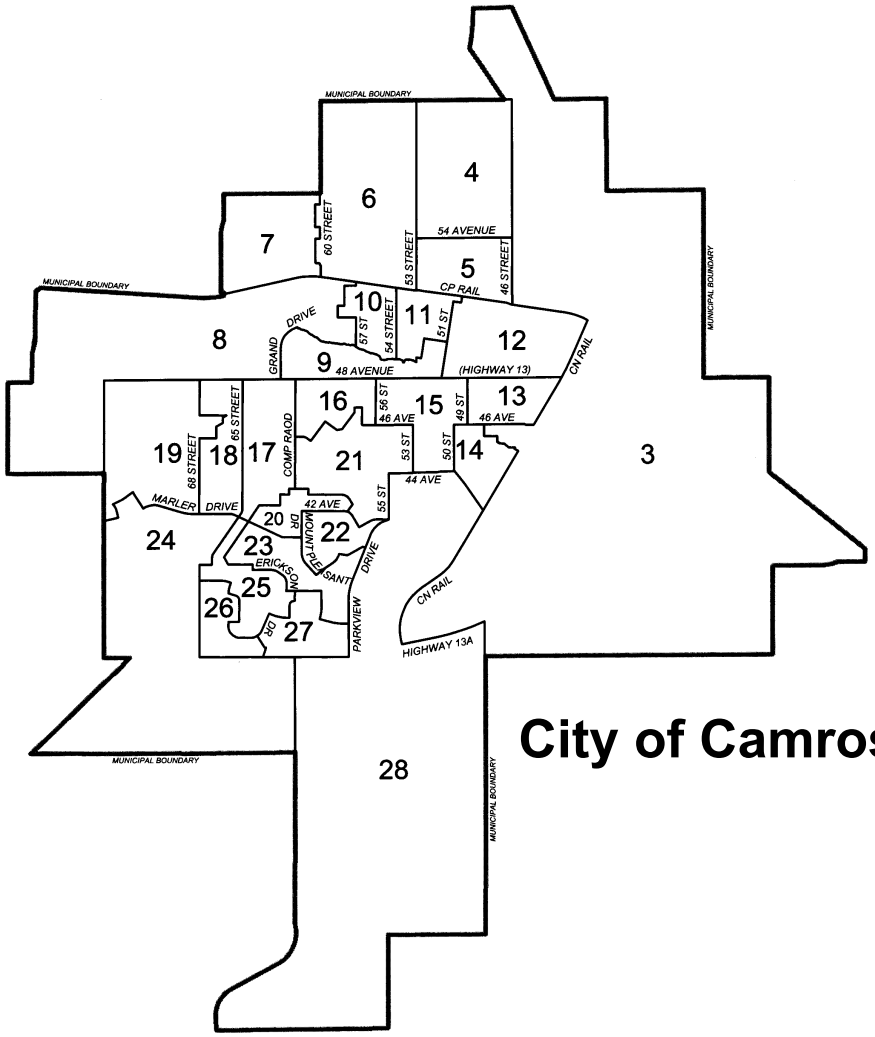



Province of Alberta
PROVINCIAL ELECTORAL DIVISION
OF
82 Wetaskiwin-Camrose

AS DEFINED BY THE
ALBERTA ELECTORAL DIVISIONS ACT, 2003

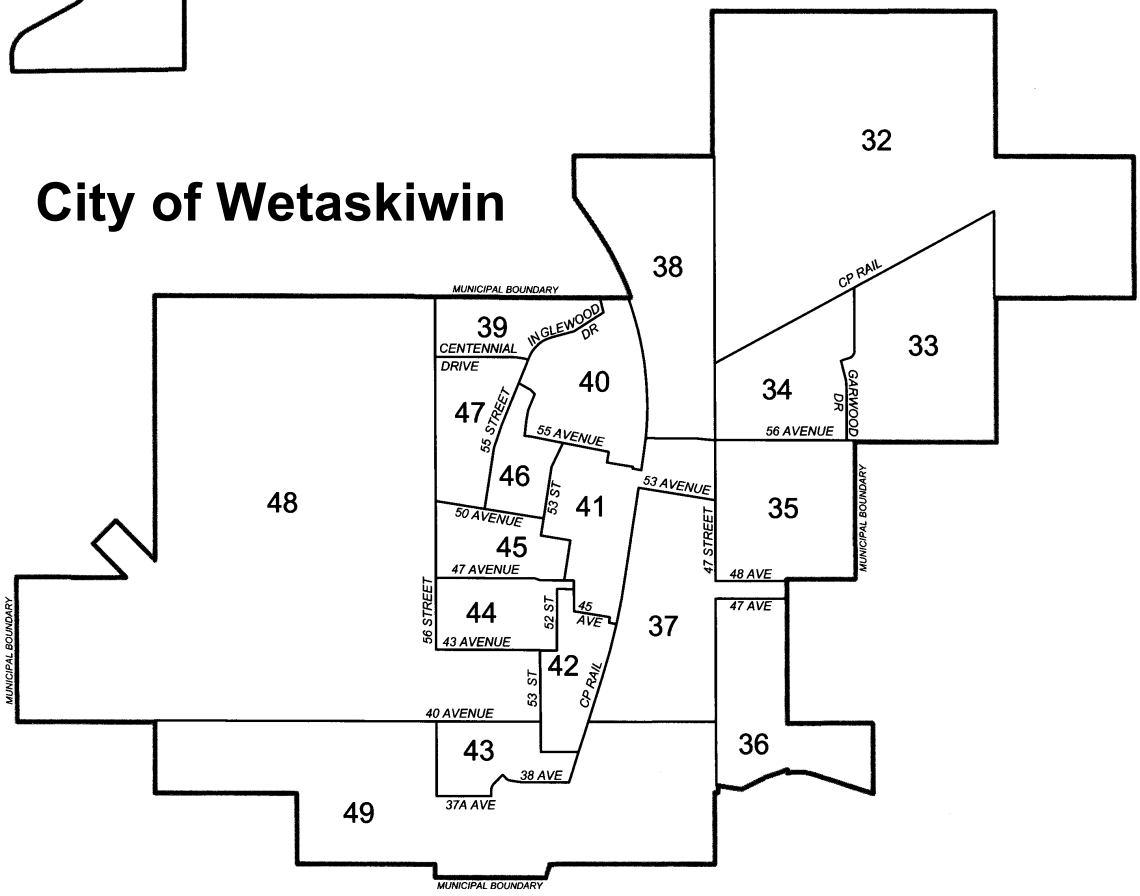

Electoral Division of Whitecourt-Ste. Anne
General Election Statement of Official Results - November 22, 2004

POLL NUMBER	NAME OF POLL	NAMES ON LIST	DAVID DOW AA	GEORGE HIGGERTY LIB	LEAH REDMOND NDP	GEORGE VANDERBURG PC	V	S	D	R	% VOTER TURNOUT
1	Pinedale	329	29	12	18	66	125	0	0	0	38.0
2	Carrot Creek	303	19	19	17	108	163	0	0	0	53.8
3	Macleod Valley	308	23	9	9	71	112	0	0	0	36.4
4	Peers/Rosevear	309	23	11	7	86	127	1	0	0	41.1
5	Niton	268	34	14	5	73	126	0	0	3	48.1
6	Mackay	347	25	19	25	90	159	0	0	0	45.8
7	Ravine/Chip Lake	224	36	21	9	40	106	1	1	0	47.8
8	Wildwood	467	80	39	15	89	223	0	0	0	47.8
9	Styal	385	59	21	14	94	188	0	0	0	48.8
10	Hamlet of Evansburg	295	26	31	9	63	129	0	0	0	43.7
11	Evansburg	412	40	31	14	99	184	0	0	0	44.7
12	Lake Isle	442	48	50	37	93	228	0	0	0	51.6
13	Darwell/Lac Ste. Anne	388	44	51	23	93	211	0	0	0	54.4
14	Alexis	365	1	12	5	128	146	2	0	0	40.0
15	Val Quentin	353	36	23	34	56	149	0	0	1	42.5
16	Lac Ste. Anne	224	9	14	13	50	86	0	0	0	38.4
17	Alberta Beach	486	48	36	46	116	246	3	0	0	50.6
18	Gunn	430	29	43	44	85	201	0	0	2	47.2
19	Onoway South	567	62	37	28	90	217	1	0	1	38.4
20	Bilby	494	57	30	23	52	162	0	0	0	32.8
21	Onoway Village	478	65	37	35	90	227	1	0	4	48.3
22	Onoway North	454	63	15	25	101	204	0	0	1	45.2
23	Sandy Lake	373	29	23	24	83	159	0	0	0	42.6
24	Sandy Beach	370	33	30	28	82	173	0	0	0	46.8
25	Rich Valley/Nakamun	390	43	15	28	113	199	0	0	0	51.0
26	Gunn/Ross Haven	364	43	27	24	85	179	1	0	0	49.2
27	Glenevis	368	44	17	20	117	198	0	0	0	53.8
28	Cherhill	359	60	26	22	99	207	1	0	2	58.2
29	Sangudo/Romeo Lake	463	50	32	22	152	256	0	1	1	55.7
30	Sangudo/Peavine	392	56	20	29	101	206	0	0	2	53.1
31	Mayerthorpe	309	57	8	19	55	139	0	0	0	45.0
32	Mayerthorpe South	359	56	16	18	78	168	0	0	0	46.8
33	Mayerthorpe	385	46	15	14	67	142	3	0	1	37.1
34	Town of Mayerthorpe	324	33	18	12	72	135	0	0	0	41.7
35	Mayerthorpe/Rochfort	475	90	20	12	100	222	0	0	2	47.2
36	Greencourt	285	27	14	18	67	126	0	0	0	44.2
37	Blue Ridge	419	41	24	9	92	166	0	0	1	39.9
38	Lonira	498	38	7	10	104	159	1	0	0	31.9
39	Anselmo	313	68	10	8	69	155	0	0	0	49.5
40	Shining Bank/Haddock	273	46	21	6	64	137	0	0	0	50.2
41	Whitecourt-House Mountain	427	33	11	10	74	128	0	0	1	30.2
42	Whitecourt	367	31	14	10	64	119	0	0	0	32.4
43	Whitecourt	485	28	16	12	68	124	0	0	0	25.6
44	Whitecourt	305	13	10	9	41	73	0	0	0	23.9
45	Whitecourt	377	33	10	5	80	128	0	0	0	34.0
46	Whitecourt	259	9	6	7	30	52	0	0	0	20.1
47	Whitecourt	215	9	4	6	24	43	0	0	0	20.0
48	Whitecourt	394	24	9	7	36	76	0	0	0	19.3
49	Whitecourt	371	41	17	6	60	124	0	0	0	33.4
50	Whitecourt	357	31	11	11	31	84	0	0	1	23.8
51	Whitecourt	292	17	10	6	38	71	0	1	0	24.7
52	Whitecourt	356	20	20	13	46	99	0	0	0	27.8
53	Whitecourt	269	12	3	0	25	40	0	0	0	14.9
54	Whitecourt	304	21	20	7	65	113	0	0	1	37.5
55	Whitecourt	447	36	14	6	107	163	0	0	0	36.5
56	Whitecourt Rural West	409	23	8	10	70	111	0	0	0	27.1
57	Advance-Onoway	0	34	24	19	95	172	1	0	1	
58	Advance-Wildwood	0	8	6	3	27	44	0	0	0	

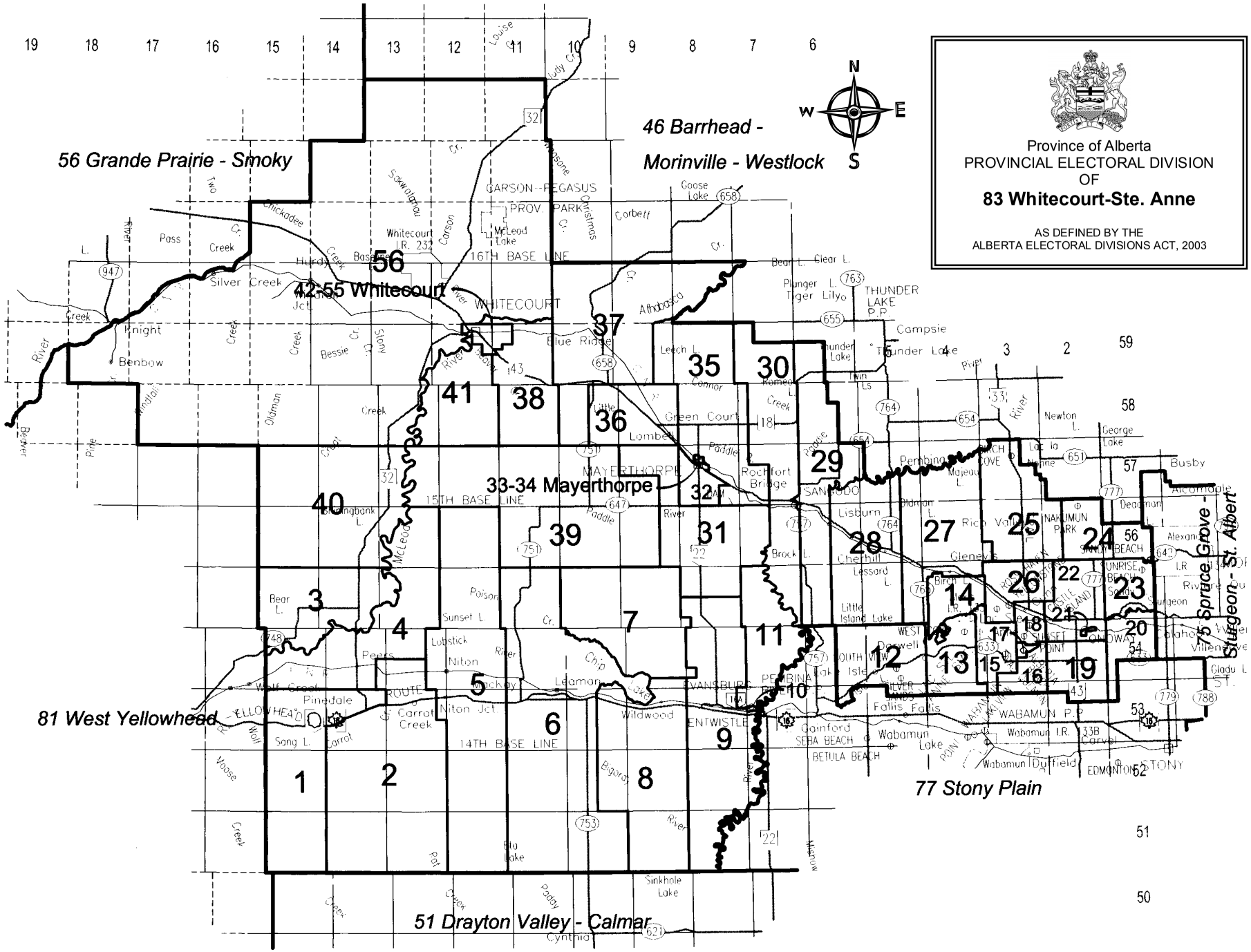
Province of Alberta
PROVINCIAL ELECTORAL DIVISION
OF
83 Whitecourt-Ste. Anne
AS DEFINED BY THE
ALBERTA ELECTORAL DIVISIONS ACT, 2003
N
S
E
W
56 Grande Prairie - Smoky
46 Barrhead - Morinville - Westlock
42-55 Whitecourt
33-34 Mayerthorpe
81 West Yellowhead
77 Stony Plain
75 Spruce Grove - St. Albert - Sturgeon
51 Drayton Valley - Calmar
WHITECOURT
MAYERTHORPE
SANGUDO
EDMONTON
16TH BASE LINE
15TH BASE LINE
14TH BASE LINE

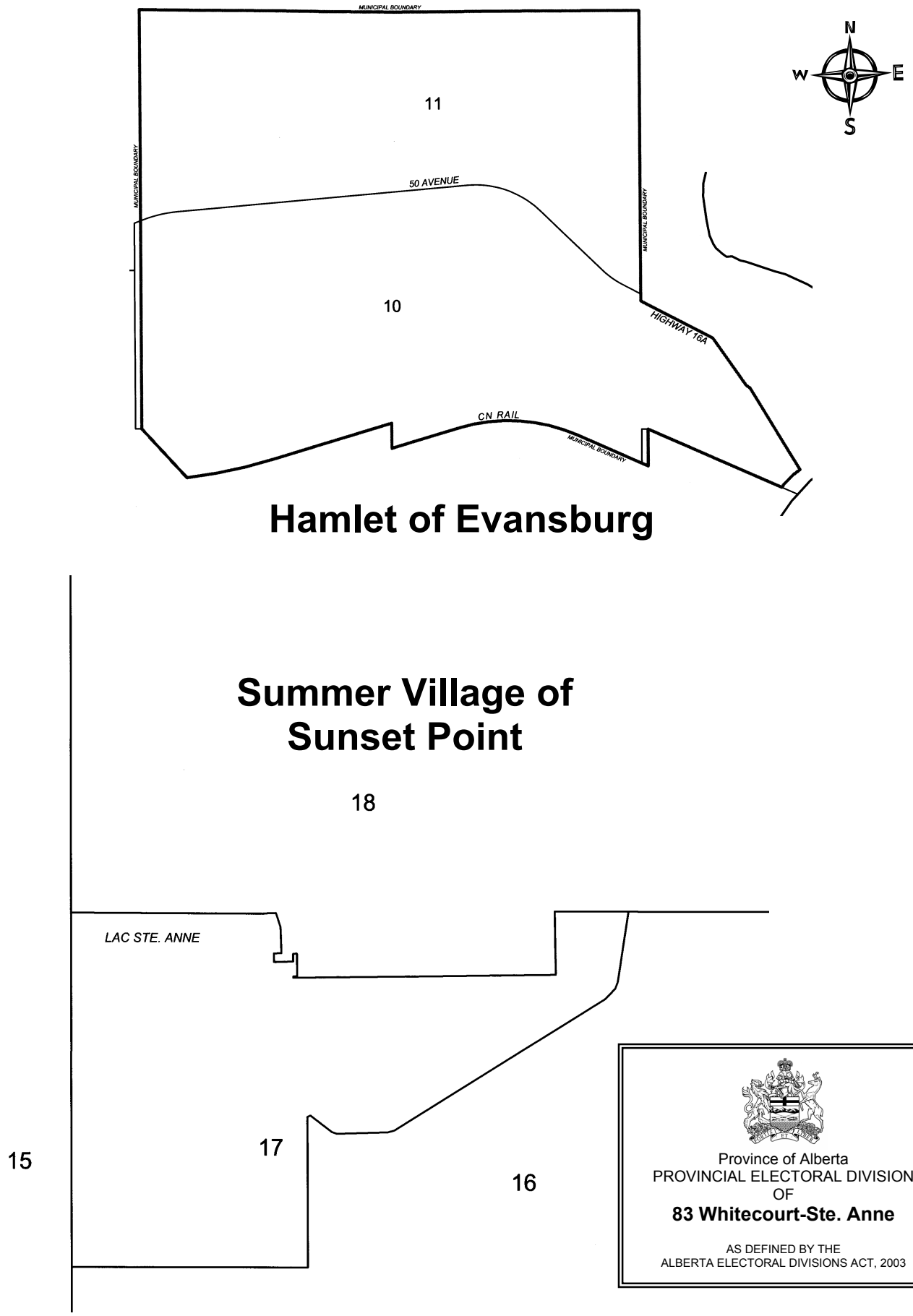
MUNICIPAL BOUNDARY
N
W
E
S
11
MUNICIPAL BOUNDARY
50 AVENUE
MUNICIPAL BOUNDARY
10
HIGHWAY 16A
CN RAIL
MUNICIPAL BOUNDARY
Hamlet of Evansburg
Summer Village of
Sunset Point
18
LAC STE. ANNE
15
17
16
Province of Alberta
PROVINCIAL ELECTORAL DIVISION
OF
83 Whitecourt-Ste. Anne
AS DEFINED BY THE
ALBERTA ELECTORAL DIVISIONS ACT, 2003

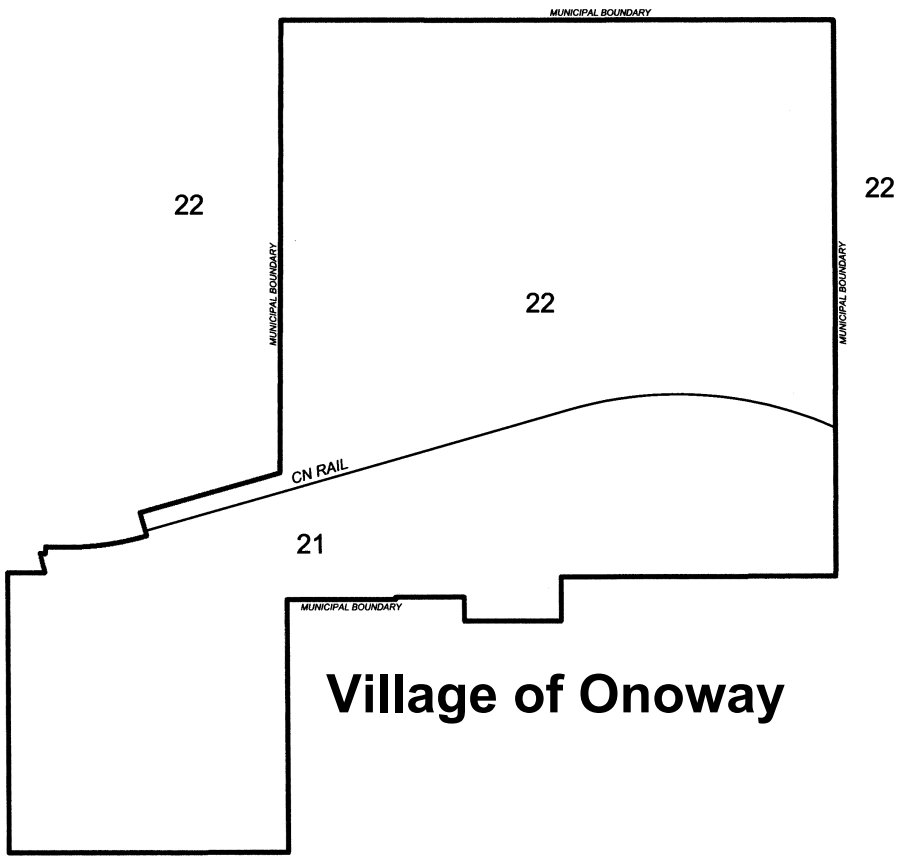

Province of Alberta
PROVINCIAL ELECTORAL DIVISION
OF
83 Whitecourt-Ste. Anne

AS DEFINED BY THE
ALBERTA ELECTORAL DIVISIONS ACT, 2003

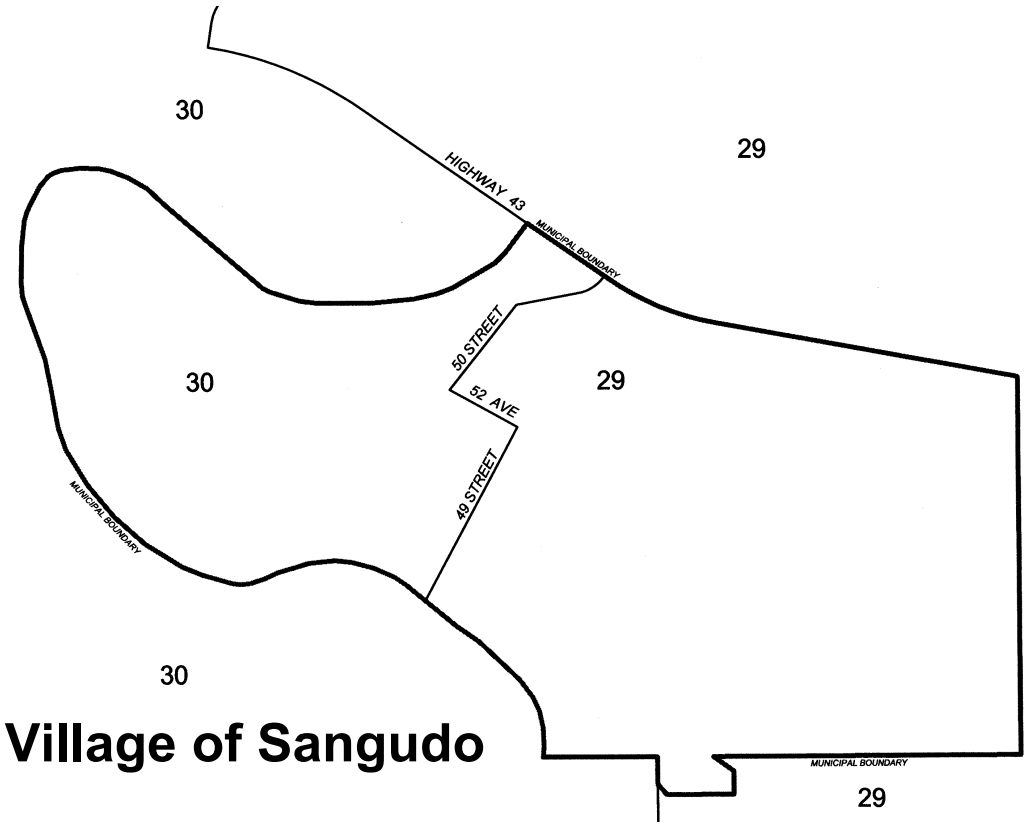

Electoral Division of Whitecourt-Ste. Anne
General Election Statement of Official Results - November 22, 2004

POLL NUMBER	NAME OF POLL	NAMES ON LIST	DAVID DOW AA	GEORGE HIGGERTY LIB	LEAH REDMOND NDP	GEORGE VANDERBURG PC	V	S	D	R	% VOTER TURNOUT
59	Advance-Whitecourt	0	131	56	43	478	708	2	0	3	
60	Advance-Mayerthorpe	0	38	11	13	60	122	0	0	0	
61	Mobile-Evansburg/Mayerthorpe/Whitecourt	0	11	17	5	63	96	1	1	2	
62	Special Ballot	0	12	4	10	58	84	1	4	13	
	TOTAL	**20,681**	**2,331**	**1,219**	**996**	**5,073**	**9,619**	**20**	**8**	**43**	**46.8**

V=Valid Ballots **S=Spoiled Ballots** **D=Declined Ballots** **R=Rejected Ballots**

Province of Alberta
PROVINCIAL ELECTORAL DIVISION
OF
83 Whitecourt-Ste. Anne

AS DEFINED BY THE
ALBERTA ELECTORAL DIVISIONS ACT, 2003

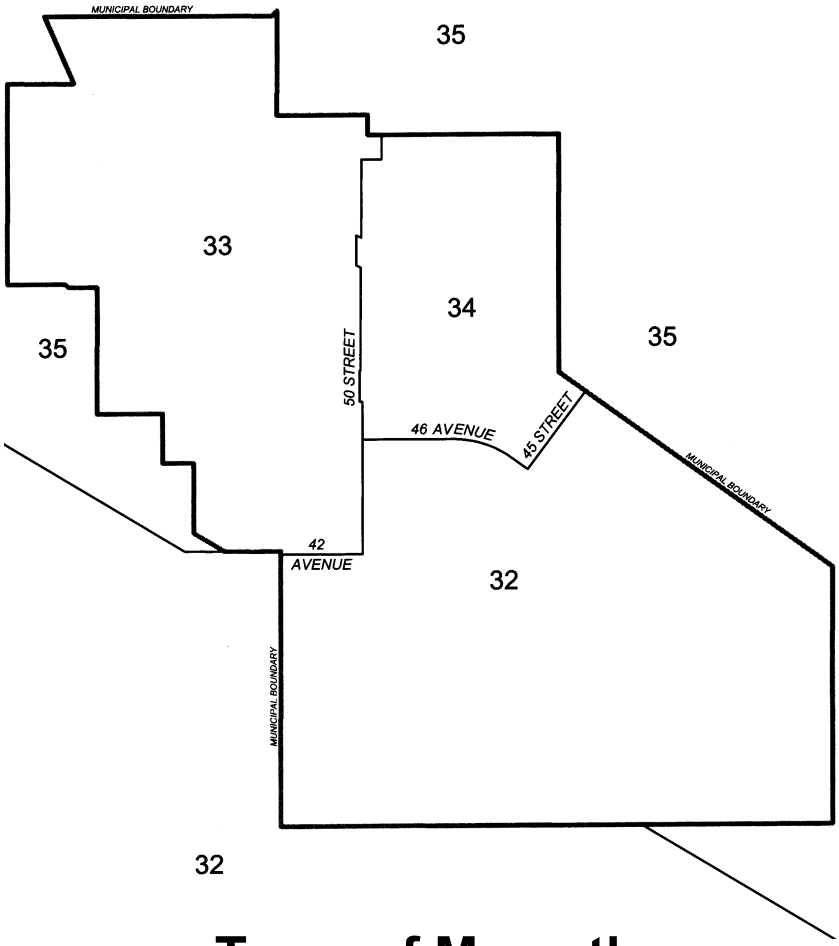

Town of Mayerthorpe

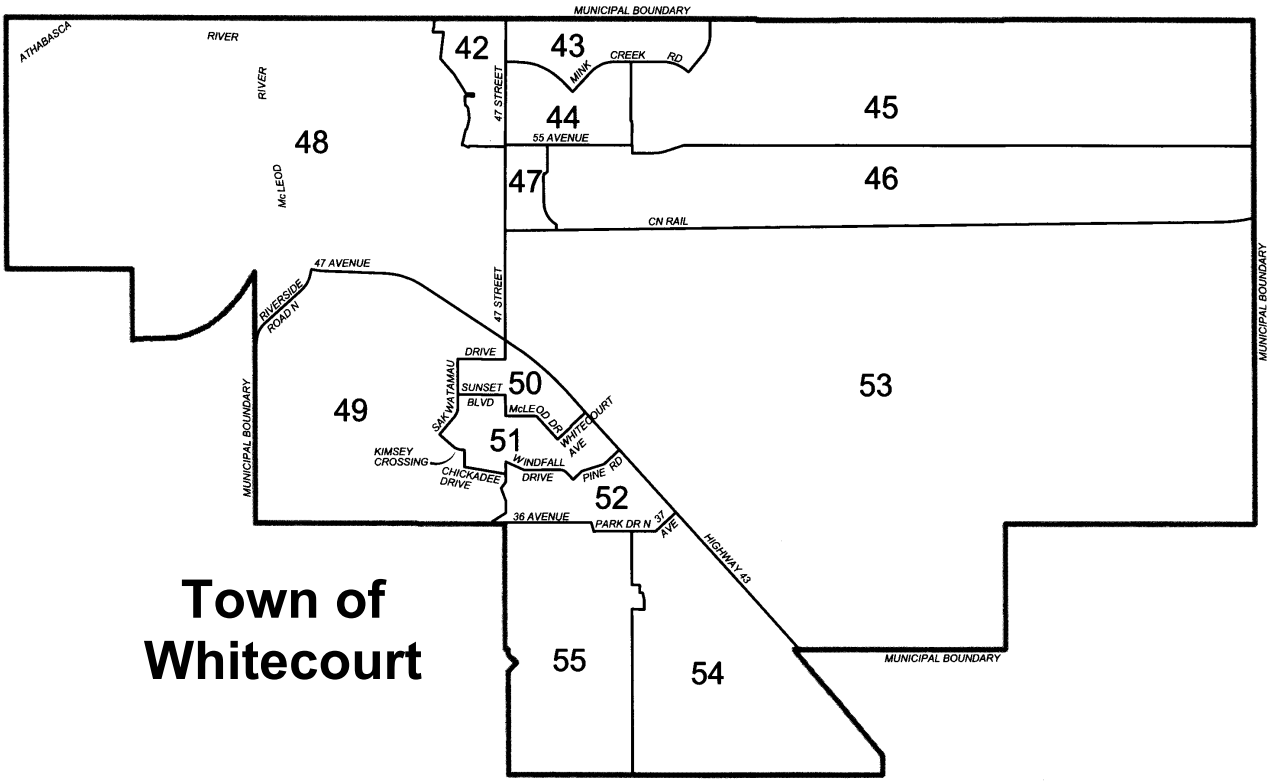

Town of Whitecourt