chief electoral office

Suite 100
11510 Kingsway NW
Edmonton, Alberta
Canada T5G 2Y5

Tel | 780.427.7191
Fax | 780.422.2900

info@elections.ab.ca

April 11, 2016

Mr. David Shepherd, MLA
Chair, Standing Committee on Legislative Offices
c/o Jody Rempel
3rd Floor, Federal Building
9820 107 Street
Edmonton, AB T5K 1E7

Dear Mr. Shepherd:

I have the privilege to submit to you the Report of the Chief Electoral Officer on the May 5, 2015 Provincial General Election, in accordance with section 4(5) of the *Election Act*.

Should you require any additional information or clarification on anything contained in the Report, I would be pleased to respond.

Sincerely,

Glen Resler, CPA, CMA
Chief Electoral Officer

Table of Contents

Remarks of the Chief Electoral Officer 1
Section 1: Provincial General Election 2015 5
Overview 7
Key Dates 7
Communications 8
Pre-Election Outreach 9
Political Party and Campaign Outreach 11
Election Period Outreach 12
Legislative and Procedural Changes 16
New Initiatives 17
Challenges 18
Election Recruitment and Training 19
Appointment of Returning Officers 20
Candidate Registration and Nomination 23
Party and Candidates Financial Disclosure 24
Voting Options 25
Official Results 26
Judicial Recount 29
Production of the Post-Polling Day List of Electors 30
2015 Election Cost Summary 31
2015 General Election Cost Summary by Electoral Division 32
Candidate Summary of Results 35
Comparative Statistics 36
Electoral Summary 1905 - 2015 37
Demographics 40
Summary of Results by Electoral Division 56
Section 2: Maps of Municipalities with Multiple Electoral Divisions 73
Section 3: Statement of Official Results 85
Section 4: Recommendations 463

Remarks of the Chief Electoral Officer

It has been my privilege to serve as Chief Electoral Officer since December 9, 2013. Since my appointment, Elections Alberta has conducted six Provincial By-elections and one Provincial General Election. My Office has clearly demonstrated our ability to react and deliver professional election services at any time.

When I assumed office, plans were underway to support a Provincial General Election scheduled between March and May of 2016 as prescribed by the *Election Act.* The Lieutenant Governor passed an order authorizing the issuance of the writs of election on April 7, 2015. Election Day was May 5, 2015, one year earlier than anticipated.

My Office lost a full year of pre-election preparation as a result of the early election call and we faced many challenges in delivering a successful election result. We were able to adapt and adjust our election preparations to manage and conduct the election in a professional and efficient manner while meeting all our legislative responsibilities.

Many event readiness activities planned for the period April 2015 to March 2016 were cancelled or revised as a result of the date of the issue of the writs:

- recruiting and training of returning officers, election clerks, trainers and administrative assistants were accelerated and fast tracked;
- a province-wide election map and voter list review by returning officers were scaled back to 20 electoral divisions identified as having the highest growth; and
- we cancelled a planned province wide mail based enumeration scheduled for September 2015.

Legislative amendments approved by our Standing Committee on Legislative Offices to allow the use of vote tabulators at advance polls were not approved by the Legislature in time for the provincial election. As previously reported, the tabulators were successfully introduced at advance polls during the October 27, 2014 by-elections held in Calgary-Elbow; Calgary-Foothills; Calgary-West and Edmonton-Whitemud.

My Office is restricted from introducing best practices identified by other election agencies and in modernizing the electoral process in Alberta. The prescriptive and outdated language of the existing *Election Act* and *Election Finances and Contributions Disclosure Act* restricts the introduction of technology and product innovation needed to meet the changing needs of our stakeholders.

I have included recommendations to address my concerns under the *Election Act* in this report. A significant re-write of the legislation needs to be undertaken to ensure an enabling legislative structure rather than a prescriptive legislative structure for elections that protects the key principles of fairness of process, accessibility for all stakeholders and integrity of the results while ensuring that it is written in plain language that is easy to understand and interpret for all interested parties.

Presentations were delivered to our Standing Committee and the Select Special Ethics and Accountability Committee mandated with reviewing electoral legislation. I look forward to working with Members of the Legislative Assembly to ensure updated legislation is in place for the next Provincial General Election.

Elections Alberta introduced a number of improvements to the delivery of election services to all our stakeholders during the 2015 Provincial General Election:

- individual "Where to Vote" cards were provided to each elector on the voters list prior to advance voting;
- increased staff resources were allocated to advance polls to accommodate increasing voter turnout during the four-day period;
- improved voter education and engagement strategies incorporated into the communication plan, using enhanced media outreach including TV and online advertising, and an expanded social media presence to inform and to engage; and
- improved online access to election information via our website.

I would like to acknowledge the important role registered political parties, candidates, media and teachers play in engaging current and future voters in the democratic process. Voter participation or turnout is a key indicator of the level of public interest in contributing to the democratic process. We all have a role in promoting voter turnout at the polls. Together we can ensure that electors are knowledgeable of the electoral process, well informed about party platforms and candidate choices and motivated to participate at the polls.

I would not be able to successfully perform my mandated duties without the help and support of a strong team of dedicated professionals at Elections Alberta. I am also indebted to our partner agencies who assisted with the provision of data, the development of communication resources, the support of information technology systems and staffing of public call centres.

Most importantly, during an election period I am dependent on 87 returning officers to recruit, hire and train over 16,000 dedicated Albertans to provide services to electors at the polls across Alberta. Returning officers and their staff members were tasked with the challenge of conducting an electoral event on short notice in a professional and efficient manner in their electoral division. The effective conduct of the election is a tribute to their commitment in preparing for the event and managing the numerous challenges that each day brought.

I am honoured to serve my province, grateful for the support of my team, and to Albertans from across the province who dedicated themselves to provide a safe, accessible and efficient election environment for electors that protected the integrity and accuracy of the voting results while promoting increased voting opportunities for all electors.

Sincerely,

Glen Resler, CPA, CMA
Chief Electoral Officer

SECTION ONE

PROVINCIAL GENERAL ELECTION 2015

Overview

The election was conducted on the boundaries as defined in the *Electoral Divisions Act* proclaimed in force on March 26, 2012.

Order in Council 117 / 2015 dissolved the Twenty-eighth Legislative Assembly on April 7, 2015 and Order in Council 118 / 2015 signaled the commencement of the Provincial General Election by ordering the Chief Electoral Officer to issue writs of election to each of the 87 returning officers listed on page 20 of this report, pursuant to section 40 of the *Election Act*.

Key Dates

Tuesday, April 7, 2015	Writs of Election issued and transmitted to returning officers in the 87 electoral divisions
Monday, April 13, 2015	Revisions commenced allowing electors to have their names added to the List of Electors
Tuesday, April 14, 2015	"Notice of Election" cards mailed to every address in all electoral divisions
Friday, April 17, 2015	Candidate nominations closed (2:00 PM)
Tuesday, April 21, 2015	"Where to Vote" cards mailed to every elector and address in all electoral divisions
Saturday, April 25, 2015	Revisions to the Lists of Electors closed (4:00 PM)
Wednesday, April 29, 2015	First day of advance poll voting
Thursday, April 30, 2015	Second day of advance poll voting
Friday, May 1, 2015	Third day of advance poll voting
Saturday, May 2, 2015	Final day of advance poll voting
Tuesday, May 5, 2015	Election day
Friday, May 15, 2015	Announcement of the official results
July 5, 2015	Campaign period ends
September 8, 2015	Candidate campaign period financial statement filing deadline
November 5, 2015	Party campaign period financial statement filing deadline

Communications

Our enhanced communication strategy was designed to ensure our election advertising campaign was communicated through all available outlets. We utilized newspaper, radio, television, website and a broad range of social media outlets to deliver our election message to all electors in Alberta.

Our goal was to educate and inform electors about the voting process and encourage them to participate and vote at the polls. We accomplished this by expanding our communications to reach all elector age groups throughout Alberta using the communication vehicle they most commonly accessed. The table below highlights how Albertans access information by age group.

Weekly Reach by Age Group
Market: Alberta

Age:	Internet	Magazine	Newspaper (Daily)	Radio	Television	Community Newspapers
18-24	99%	45%	31%	76%	86%	18%
25-34	95%	42%	31%	80%	82%	25%
35-49	93%	58%	35%	85%	91%	39%
50-64	86%	54%	45%	82%	95%	48%
65+	53%	59%	58%	65%	98%	53%

Source: Print Measurement Bureau 2015 Spring 2 Year Readership Database

Pre-Election Outreach

Stakeholder groups with unique requirements to access the ballot box and participate in the voting process were identified well in advance of the election. A pre-election outreach strategy was developed to meet with representatives of each stakeholder group to identify their needs, obtain input on how we can best address their needs and identify a workable solution for their members. We then ensured the preferred solution to overcome their access issues was available for the 2015 Provincial General Election and was communicated to their membership in a timely manner using their existing member communication networks prior to Election Day.

Stakeholder groups could sign up to receive:

- an email notice of voting dates from our office once the writs of election were issued;
- a link to find polling place information; and
- Special Ballot voting information, including contact information for sources of additional assistance. This service was particularly useful to electors who expected to be out of the province during the election period. Once the writ is issued, electors only have 28 days to receive and return a completed Special Ballot.

Specific pre-election outreach targeted the following groups:

- Canadian Forces:

  The Judge Advocate General circulated an internal document outlining requirements and best methods for members of the Canadian Forces to participate in the election. The Judge Advocate General website was also linked to Elections Alberta's main page for additional information.

- Disability Community:

  An information sheet outlining voting procedures and new election materials was distributed to various organizations within this group.

- Ethno-cultural communities and new Canadians:

  A letter providing information on how eligible electors can participate in the election was sent to cultural and community centres across the province. Electors were directed to posters in polling stations, which explained elector eligibility and provided instructions on how to mark a ballot in 14 languages to assist those who were unfamiliar with the voting process.

- First Nations:

  A full time liaison facilitated communications with First Nations communities. First Nations communities were asked if a poll on their reserve land was desired, and were offered the opportunity of identifying election officers.

  There are approximately 56 First Nations in Alberta. Of these, seven are designated as remote areas and voted by Special Ballot. Of the remaining nations, 15 chose to have a poll on site.

- Homeless:

  Shelter administrators received an information packet to assist electors who received services at homeless shelters. Packets included letters of attestation that could be provided to homeless electors by shelter administrators to use as identification for the purpose of voting.

- Incarcerated:

  Information on obtaining Special Ballots was provided to Correctional Services for distribution to inmates of correctional facilities. Letters of attestation were provided to serve as inmates' identification, when signed by a facility administrator.

- Law Enforcement Agencies:

  Notification was sent to law enforcement officials regarding candidates' and campaign workers' statutory rights of access to multi-unit dwellings.

- Multi-unit Dwellings:

  A notice was provided through the apartment and condo associations to the majority of managers/owners of apartments and condos. Former law enforcement officers were hired to assist campaigns that had difficulties arranging for access to multi-unit dwellings.

- Post-secondary:

  With the aid of student unions and student associations, information booths were placed on 29 campuses. Staff at these booths were available to help students register to vote, request a Special Ballot and find the appropriate channels for additional information. Two campuses with a small student population had resource material placed on site.

  Polling stations were established in five post-secondary institutions to serve the resident population on site in these locations.

- Seniors:

  An information sheet outlining voting procedures and new election materials was distributed to various organizations within this stakeholder group including Seniors and Community Supports, Canadian Snowbird Association, CARP (Canadian Association of Retired Persons) and Edmonton Seniors Coordinating Council.

- Work Camps:

  Companies managing 120 work camps across the province were given Special Ballot posters and information cards to distribute to electors potentially absent from their electoral division during the election period. Information cards urged absentee electors to request a Special Ballot early in the election period.

CIVIX – Student Vote

Elections Alberta partnered with CIVIX to deliver the Student Vote election program to elementary, junior high and high school students throughout Alberta. Every electoral division had students participating. There were 877 schools registered with 92,457 students participating.

Political Party and Campaign Outreach

Elections Alberta staff provided information relevant to political parties, candidates and their volunteers at campaign colleges prior to the start of the election period. Each of the sessions was attended by political party representatives, candidates, chief financial officers and official agents seeking to gain a better understanding of the statutory requirements.

Four sessions were provided: Calgary, Edmonton and two in Red Deer. These sessions provided information on registration requirements, contribution limits, issuance of official contribution receipts, restrictions on spending activities, advertising, filing of nomination papers and filing of financial statements.

Election Period Outreach

Public outreach throughout the election period used various communication channels. Electors had access to election information via newspaper, radio, internet, television, movie theatres and social media.

Notice of Election (NOE) cards, containing key election dates, were delivered to every residential address in the province; and

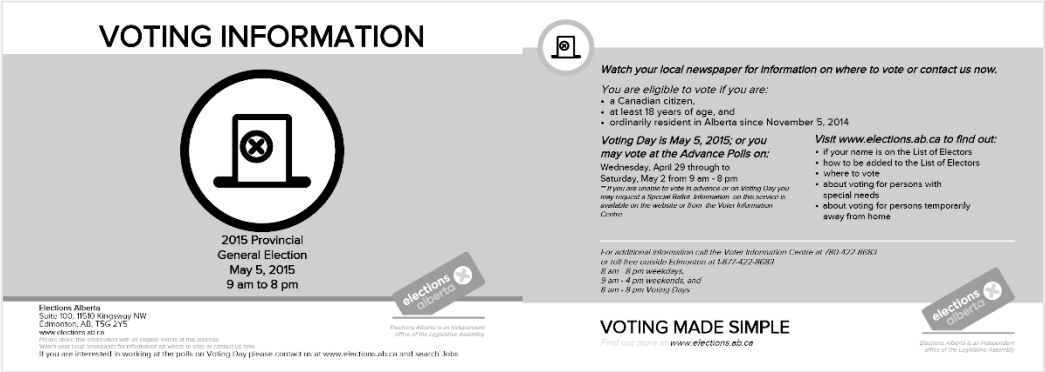

Individual “Where to Vote” (WTV) Cards containing election information were mailed to every registered elector across Alberta.

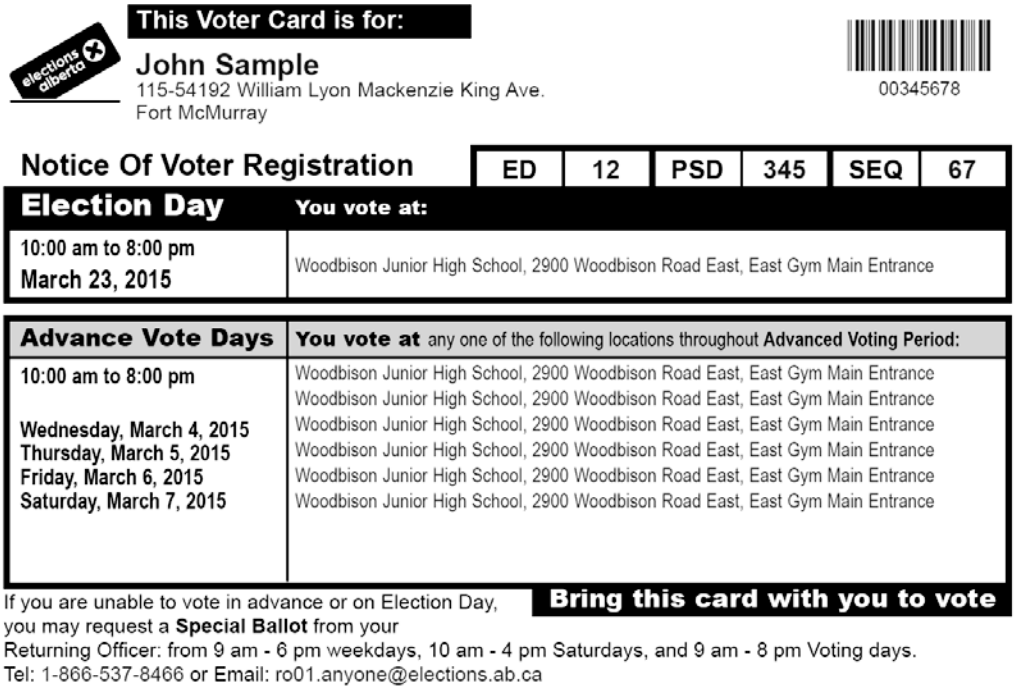

Approximately 1,925,000 residences received an NOE card in the first two weeks of the election period. Electors were provided with the dates and times for voting, along with contact information for obtaining further election information by telephone, email or online.

Approximately 2,443,630 electors were mailed a WTV card prior to the commencement of advance voting. Each elector received the polling location name and address for voting at the advance polls and on Election Day and contact information for their local returning officer, along with other detailed election information.

Delivery of WTV cards was restricted to those residences in the Register of Electors that had a mailable address that conformed to Canada Post standards. If the home address was not capable of receiving mail and the elector had a separate, Canada Post compliant mailing address, the card was sent to the mailing address. We cannot identify the electoral division or polling subdivision of an elector's residence without a physical address to locate on a map. The location where the elector was directed to vote was based on their physical address.

- Elections Alberta Website:

  Expanded online resources were available around the clock. Most electors were able to determine where to vote and whether they were registered to vote online. Many rural electors needed additional call centre assistance to identify their polling location online due to problems encountered with identifying their rural address on our website. We have identified rural addressing issues as a priority project to address prior to the next Provincial General Election.

- Social Media Websites:

  Banner advertisements appeared on popular online news sites to provide a link to the Elections Alberta website. Display ads were delivered over a three-week period, inviting users to "click through" to the Elections Alberta main page.



We generated over 18,650,000 campaign impressions from our social media campaign on @ElectionsAb / #ChooseYourAlberta / #ElectionsAlberta.

Twitter	-	789,400 impressions from 197 tweets
YouTube	-	50,300 combined views from 7 videos
Facebook	-	43,500 combined likes, comments and shares from 13 posts

Influencer outreach resulted in 1,180,000 impressions across all channels ("get out and vote" messages posted by local and national celebrities and media personalities from television and radio).

- Television:

  Elections Alberta TV ads had 16,046,300 total campaign impressions for adults aged 25-49

- Radio:

  Elections Alberta radio ads had 7,217,680 total campaign impressions for adults aged 25-49

- Movie Theatre:

  Elections Alberta theatre ads had 648,486 total campaign impressions for adults aged 25-49

- Online:
  Standard desktop and Mobile/PreRoll ads had 7,144,196 total impressions
  - YouTube and Facebook – 28,000 views
  - Google AdWords – 10,699 clicks

Overall our engagement campaign in these mediums generated 31,086,662 campaign impressions.

The website also supplied general information on eligibility requirements, dates and times for voting and options for electors who were away from home or who had other unique needs. The general information included notification of recent legislative amendments that affected electors, including new voting options for students, an additional advance poll voting day and curbside voting for disabled electors at a voting location. Contact information for Elections Alberta and the returning officers was available to allow electors with specific questions to communicate in writing, in person, by phone or by email.

Electors could apply online to work at the polls and could submit a Special Ballot request online.

- Handheld Devices:

  Elections Alberta's where-to-vote website was designed to accommodate access by handheld devices for electors who wished to obtain general information or to determine where to vote.

At the close of polls on Election Day, the website provided unofficial results on a poll by poll basis. These results were posted by returning officers as unofficial counts were completed and communicated by election officers across the province.

- Telephone:

  The voter information call centre staff were provided with enhanced resources to prepare for the anticipated high volume of calls; most often, guidance on where and when to vote. Staff were available from 8 am to 8 pm on weekdays and polling days and 9 am to 4 pm on weekends.

  Staff assisted 31,653 callers throughout the election period and kept pace with the volume of calls, including the 7,170 calls received on Election Day.

- Email:

  Electors were provided with a dedicated email address to communicate with Elections Alberta. Electors received 9,775 individualized responses to each of their specific concerns or questions from the drop of the writ until Election Day.

- Newspapers:

  As in previous elections, electors could consult local newspapers for information on polling places, dates and times for voting, in accordance with sections 55 and 70 of the *Election Act*. Newspaper advertisements in 140 newspapers provided information on voting opportunities for electors who were away from home or who had other unique needs.

  In major centres, inserts were used in daily newspapers in lieu of individual advertisements throughout.

Legislative and Procedural Changes

Legislative amendments consequential to the *Election Accountability Amendment Act, 2012* which received Royal Assent on December 10, 2012 were implemented for the first time in a general election. Highlights of the *Election Act* changes are listed below.

- Students studying away from home, within Alberta, were permitted to choose the place they reside for their studies as their ordinary place of residence for voting purposes (section 1(2.2));

- Nomination day was changed from day 14 to day 10 after writ (section 39(c));

- Electors were permitted to inspect nomination papers filed by candidates in their electoral division on application to the returning officer (section 59(5));

- Persons aged sixteen or seventeen were permitted to be appointed as poll clerks (section 73(1.1));

- Returning officers were permitted to appoint information officers at each polling place to assist electors and maintain peace and order (sections 1(i) and 75.1);

- Scrutineers were no longer required to reside in the electoral division in which they were appointed; scrutineers were required to comply with a code of conduct established by the Chief Electoral Officer (section 79);

- Where an elector was unable to access the polling place due to physical incapacity, the poll clerk and other election officer(s) were authorized to bring the ballot box to some other place on the polling place site (section 96(1.1));

- The number of days for the advance poll was increased from three days to four (section 98(3));

- Political parties, constituency associations and candidates were required to comply with extended advertising rules and new guidelines established by the Chief Electoral Officer (section 134); and

- Persons or organizations which conducted election surveys during the election period were required to comply with new rules and new guidelines established by the Chief Electoral Officer (section 135.11).

New Initiatives

The Chief Electoral Officer introduced several successful new initiatives in the 2014 by-elections to improve services to the electors and stakeholders and to assist returning officers in the performance of their duties. These initiatives were implemented in the 2015 Provincial General Election.

- Poll clerks were provided election training;

- Trainer positions were appointed by returning officers to schedule and conduct training of all advance poll and Election Day election officers;

- Online training resources were created by Elections Alberta and provided to election officers to assist in teaching the proper method of completing Election Day forms and documentation;

- “Where to Vote” cards were mailed to individual electors on the Register of Electors and to every residential address that had no electors on the Register, in all 87 electoral divisions;

- Barcodes containing elector identification numbers were printed on “Where to Vote” cards that were mailed to electors on the Register of Electors, and in the poll books, allowing for the collection of statistical and demographic information on voter participation; and

- Site monitor personnel were provided upon request at polling places located in schools for added safety and security.

Challenges

Challenges inevitably arise in managing an event of this scope, in spite of thorough advance preparations.

We had the challenge of recruiting, hiring and training returning officers and election clerks on short notice as a result of the snap election call. Several staff were brought in from outside the electoral division in order to deliver the election.

Obtaining office space for 87 returning officers and their staff is increasingly difficult throughout Alberta. We receive little notice and only require the space for six weeks. Landlords and real estate agents are reluctant to assist or deal with us for such a short term lease even when vacant space is available in the community. When we are successful in obtaining vacant space for a returning office, we generally pay top end prices for a short term lease, particularly in large urban centres like Calgary and Edmonton.

Polling locations for advance polls are more difficult to obtain because we now require the space for four complete days of advance voting. We typically use community facilities like churches, community halls and arenas for advance polls and these facilities have to cancel revenue generating programs to accommodate our needs for four days.

Polling locations in schools become more problematic with a snap election call because the school gyms across Alberta are fully programmed and booked for student and local community activities prior to an election being called. A fixed election date and designating Election Day as a non-instructional school day would address the challenges associated in obtaining polling locations.

The majority of complaints received throughout the election period related to:

- electors who were unable to determine their voting location online using our website in rural areas across Alberta; and
- unwanted telephone calls from political campaigns throughout the election period.

The timely payment of over 16,000 election staff is a significant administrative challenge. Returning officers were able to access an online payment approval process within the Alberta Comprehensive Election System (ACES).

Cheques were delivered to 95% of Election Day workers within two weeks of the event.

Election Recruitment and Training

Returning officers are assisted by three staff during the election period: an election clerk, an administrative assistant, and a training officer. The election clerk, appointed by the Chief Electoral Officer, shares many of the responsibilities of the returning officer and replaces the returning officer if he or she is unable to fulfil the responsibilities of the role. The administrative assistant manages the operation of the Special Ballot poll, data management and reception. The trainer is responsible for setting up, scheduling, and delivering training programs, and identifying applicants not suited for election official duties. All four positions received standardized training by Elections Alberta.

Returning officers are responsible for the recruitment and appointment of the front-line election officers who staff the advance polls and Election Day polls. They target community groups and contact electors with enumeration or election experience to work in the polls. Recruitment by returning officers ranged from a low of 104 staff to a high of 334 election workers.

Returning officers and trainers received educational resources to equip them to train election officers: supervisory deputy returning officers, registration officers, deputy returning officers, poll clerks and information officers. They were provided with a complete training presentation package complete with speaking notes. In addition, for the first time Elections Alberta provided online instruction for all election officials on how to complete all election forms used at the polls.

In total, returning officers and trainers delivered Election Day training to approximately 16,000 Albertans to staff the polls on Election Day. This demanding task is accomplished in the latter part of the 28-day election period. Forty-nine percent of the election costs are allocated to election officers' fees and associated expenses.

With each election, new voting options are introduced to accommodate electors' needs. As voting options increase, the demands on election officers become increasingly complex. Options will be examined to enhance the training and support provided to election officers to better equip them for performing multiple tasks and completing various prescribed forms over the course of a 14-plus hour work day.

Appointment of Returning Officers

The Chief Electoral Officer appointed the following Returning Officers for the 87 electoral divisions, pursuant to section 9(1.1) of the Act:

Electoral Division	Returning Officer
01 - Dunvegan-Central Peace-Notley	Janette Meston
02 - Lesser Slave Lake	Candace Callioux
03 - Calgary-Acadia	Jean Wozniak
04 - Calgary-Bow	Susan McMahon
05 - Calgary-Buffalo	Kevin Allen
06 - Calgary-Cross	Walter (Wally) Clarke
07 - Calgary-Currie	Linda Garrett
08 - Calgary-East	Le-Anna (Le-Ann) Lundgren
09 - Calgary-Elbow	Charles Ian Tuckey
10 - Calgary-Fish Creek	David McIntyre
11 - Calgary-Foothills	Merilyn O'Bryan
12 - Calgary-Fort	Catherine Misener
13 - Calgary-Glenmore	Elizabeth (Betty) Evans
14 - Calgary-Greenway	Ivea Mark
15 - Calgary-Hawkwood	Jeremy Hexham
16 - Calgary-Hays	Catherine Moar
17 - Calgary-Klein	Andrea Grubbe
18 - Calgary-Lougheed	Huntley O'Neill
19 - Calgary-Mackay-Nose Hill	Rachel Woynorowski
20 - Calgary-McCall	Kathy Zemp
21 - Calgary-Mountain View	Grant Shewchuk
22 - Calgary-North West	Ruth Sorrentino
23 - Calgary-Northern Hills	AnneMarie Darichuk
24 - Calgary-Shaw	Shauna Hunter
25 - Calgary-South East	Ilene Burns
26 - Calgary-Varsity	Karen King
27 - Calgary-West	Curtis Lawson
28 - Edmonton-Beverly-Clareview	Diane Hector
29 - Edmonton-Calder	Toby Pascal
30 - Edmonton-Castle Downs	Patricia Rollinson
31 - Edmonton-Centre	Kimberley Scott
32 - Edmonton-Decore	William (Bill) Maxim
33 - Edmonton-Ellerslie	Brian Dompé
34 - Edmonton-Glenora	Kimberley (Kim) Davis
35 - Edmonton-Gold Bar	Leslie Silver

Electoral Division	Returning Officer
36 - Edmonton-Highlands-Norwood	Anne Hill
37 - Edmonton-Manning	Walter Szwender
38 - Edmonton-McClung	Eldon Okrainetz
39 - Edmonton-Meadowlark	Pam Ursuliak
40 - Edmonton-Mill Creek	Danny Kinal
41 - Edmonton-Mill Woods	Sharon Semeniuk
42 - Edmonton-Riverview	Maggie Wylie
43 - Edmonton-Rutherford	Else Smart
44 - Edmonton-South West	Susan Galloway
45 - Edmonton-Strathcona	Karen Walchuk
46 - Edmonton-Whitemud	Barbara Willman
47 - Airdrie	Greg McGinley
48 - Athabasca-Sturgeon-Redwater	Julius Buski
49 - Banff-Cochrane	Lorraine Romain
50 - Barrhead-Morinville-Westlock	Cathy DeZaeyer
51 - Battle River-Wainwright	Christopher Ehmann
52 - Bonnyville-Cold Lake	Janet Olsen
53 - Cardston-Taber-Warner	Daryll Leavitt
54 - Chestermere-Rocky View	Candis Lane
55 - Cypress-Medicine Hat	Stella Lukinski
56 - Drayton Valley-Devon	Roxanne Lachance
57 - Drumheller-Stettler	Janice Hoover
58 - Fort McMurray-Conklin	Karen Brebant
59 - Fort McMurray-Wood Buffalo	Pauline Gauthier
60 - Fort Saskatchewan-Vegreville	Natalia Toroshenko
61 - Grande Prairie-Smoky	Lana Fjellner
62 - Grande Prairie-Wapiti	Audrey Cerny
63 - Highwood	Nancy Chauvin-Rivey
64 - Innisfail-Sylvan Lake	Carla Gabert
65 - Lac La Biche-St. Paul-Two Hills	Sherry Campbell
66 - Lacombe-Ponoka	Margaret DeVries
67 - Leduc-Beaumont	Lois Watson
68 - Lethbridge-East	Donna Murray
69 - Lethbridge-West	Harold Pereverseff
70 - Little Bow	Virginia Wauters
71 - Livingstone-Macleod	Blanche Schellenberg
72 - Medicine Hat	Allan Bloomfield
73 - Olds-Didsbury-Three Hills	Laura Ewert
74 - Peace River	Cheryl Anderson
75 - Red Deer-North	Brenda Williams

Electoral Division	Returning Officer
76 - Red Deer-South	Jim Taylor
77 - Rimbey-Rocky Mountain House-Sundre	Loren Braat
78 - Sherwood Park	Melody Yates
79 - Spruce Grove-St. Albert	Cindy Petherbridge
80 - St. Albert	Katherine Zalasky
81 - Stony Plain	Patricia Anderson
82 - Strathcona-Sherwood Park	Darcy Gurski
83 - Strathmore-Brooks	Daphne Anstey-Martin
84 - Vermilion-Lloydminster	Howard Huston
85 - West Yellowhead	Catherine (Catie) Kopp
86 - Wetaskiwin-Camrose	Barbara Olsen
87 - Whitecourt-Ste. Anne	Carol Ohler

Candidate Registration and Nomination

The *Election Finances and Contributions Disclosure Act (*EFCDA) requires all political parties, constituency associations and candidates to be registered with Elections Alberta.

Each candidate must register with Elections Alberta prior to raising or spending money on their campaign. Candidates register by filing an Application for Registration of a Candidate in accordance with the EFCDA. Once candidates are registered, they are eligible to file nomination papers with the returning officer in the electoral division in which they wish to contest the election.

Nomination day was Friday, April 17, 2015; the last day on which prospective candidates were able to file nomination papers and submit their $500 nomination deposit. At the close of nominations, 412 candidates had registered under the EFCDA and 400 had filed nomination papers in accordance with section 61 of the *Election Act*. One candidate withdrew prior to the close of nominations and did not appear on the ballot. Another candidate withdrew, following the close of nominations, and a notice of withdrawal was provided to each deputy returning officer within the electoral division, as per section 65(3) of the *Election Act*. No candidate was elected by acclamation.

A listing by political party affiliation follows, showing the number of candidates that registered, filed nomination papers and filed financial statements.

Political Party Affiliation	Candidates Registered	Candidates Nominated	Candidates Filed on Time
Alberta First Party	1	1	1
Alberta Liberal Party	61	56	55
Alberta New Democratic Party	89	87	89
Alberta Party	35	35	34
Alberta Social Credit Party	7	6	7
Communist Party-Alberta	2	2	2
Green Party of Alberta	25	25	25
Progressive Conservative Association of Alberta	87	87	87
Wildrose Party	88	86	85
Independent	17	15	13
	412	**400**	**398**

Party and Candidate Financial Disclosure

Registered candidates were required to file campaign period financial statements with Elections Alberta by September 8, 2015. Three hundred and ninety-eight registered candidates met the statutory filing deadline and the nomination deposits of $500 were refunded to each of the candidates' campaigns.

All nine registered political parties that participated in the election were required to file campaign period financial statements by November 5, 2015. Seven parties filed by the filing deadline. These statements list funds received, campaign expenditures and transfer of funds and/or materials.

Every Third Party Advertiser that is registered or required to be registered must file an election advertising report outlining the election advertising costs incurred and the contributions received, within six months of polling day. Of the nine registered third party advertisers, only three reported having received contributions and expended funds on political advertising during the election period.

In accordance with section 11 of the EFCDA, all financial statements are available for inspection in the public files maintained by this Office. Disclosure of candidate, party and third party election expenses are available on our website (www.elections.ab.ca) in accordance with section 4(1)(d) of the EFCDA.

Voting Options

Special Ballot Polls
Special Ballot polls were held at returning offices throughout the election period to facilitate voting for electors who were not able to vote at the advance poll or on Election Day. Special Ballots may be mailed out as requested by the elector or may be completed in the returning office. A total of 12,317 valid special ballots were cast.

Advance Polls
By legislation, advance polls were held in each of the electoral divisions from Wednesday April 29, 2015 to Saturday May 2, 2015 from 9:00 am to 8:00 pm daily. Forty-five of the 161 advance polls across the province were held in the returning officers' offices.

Nine hundred and ninety-seven election officers were recruited, hired and trained for advance polls.

A total of 234,659 valid ballots were cast at the advance polls over four days, representing 15.77% of all valid ballots cast.

Mobile Polls
By legislation, mobile polls were held on Election Day, May 5, 2015 in treatment centers and supportive living facilities with ten or more inpatients or electors, where consultation with facility staff determine the service to be appropriate.

A deputy returning officer and a poll clerk, along with a facility representative, set up a stationary poll in a fixed location, went bed to bed, or both, depending on the situation.

In total, 230 mobile polls were held in 577 facilities across the province on Election Day, staffed by 462 poll workers. A total of 22,505 valid ballots were cast at mobile polls.

Election Day
Election Day was held on Tuesday, May 5, 2015. There were 6,489 polling stations in 1,431 polling locations across the province. Returning officers and their staff recruited, hired and trained 15,577 election officers. Three hundred and fifteen of these positions were site monitors that were requested by school principals. An additional 451 workers were trained as back up staff but were not used.

A total of 278,390 electors registered to vote by completing a Declaration of Elector at the time of voting. Election Day registrations are a good measure of the quality of the List of Electors compiled for use by election officers and political participants. Based on the number of names on the list after declarations were added, only 9.87% of electors were added to the List.

There were 1,495,405 ballots cast in the election, placing the voter turn-out at 56.74%.

Official Results

Members Elected to the Twenty-ninth Legislative Assembly

Returning officers announced the official results on Friday, May 15, 2015. The following candidates were declared duly elected:

	Elected Candidate		Incumbent	
Electoral Division	**Name**	**Party**	**Name**	**Party**
01 - Dunvegan-Central Peace-Notley	Margaret McCuaig-Boyd	NDP	Hector Goudreau	PC
02 - Lesser Slave Lake	Danielle Larivee	NDP	Pearl Calahasen	PC
03 - Calgary-Acadia	Brandy Payne	NDP	Jonathan Denis	PC
04 - Calgary-Bow	Deborah Drever	NDP	Alana S. Delong	PC
05 - Calgary-Buffalo	Kathleen Ganley	NDP	Kent Hehr	LIB
06 - Calgary-Cross	Ricardo Miranda	NDP	Yvonne Fritz	PC
07 - Calgary-Currie	Brian Malkinson	NDP	Christine Cusanelli	PC
08 - Calgary-East	Robyn Luff	NDP	Moe Amery	PC
09 - Calgary-Elbow	Greg Clark	AP	Gordon Dirks	PC
10 - Calgary-Fish Creek	Richard Gotfried	PC	Heather Forsyth	WRP
11 - Calgary-Foothills	Jim Prentice	PC	Jim Prentice	PC
12 - Calgary-Fort	Joe Ceci	NDP	Wayne Cao	PC
13 - Calgary-Glenmore	Anam Kazim	NDP	Linda Johnson	PC
14 - Calgary-Greenway	Manmeet Bhullar	PC	Manmeet Bhullar	PC
15 - Calgary-Hawkwood	Michael Connolly	NDP	Jason Luan	PC
16 - Calgary-Hays	Ric McIver	PC	Ric McIver	PC
17 - Calgary-Klein	Craig Coolahan	NDP	Kyle Fawcett	PC
18 - Calgary-Lougheed	Dave Rodney	PC	Dave Rodney	PC
19 - Calgary-Mackay-Nose Hill	Karen M. McPherson	NDP	Neil Brown	PC
20 - Calgary-McCall	Irfan Sabir	NDP	Darshan S. Kang	LIB
21 - Calgary-Mountain View	David Swann	LIB	David Swann	LIB
22 - Calgary-North West	Sandra Jansen	PC	Sandra Jansen	PC
23 - Calgary-Northern Hills	Jamie Kleinsteuber	NDP	Teresa Woo-Paw	PC
24 - Calgary-Shaw	Graham Sucha	NDP	Jeff Wilson	PC
25 - Calgary-South East	Rick Fraser	PC	Rick Fraser	PC
26 - Calgary-Varsity	Stephanie McLean	NDP	Donna Kennedy-Glans	PC
27 - Calgary-West	Mike Ellis	PC	Mike Ellis	PC
28 - Edmonton-Beverly-Clareview	Deron Bilous	NDP	Deron Bilous	NDP
29 - Edmonton-Calder	David Eggen	NDP	David Eggen	NDP
30 - Edmonton-Castle Downs	Nicole Goehring	NDP	Thomas Lukaszuk	PC

	Elected Candidate		Incumbent	
Electoral Division	**Name**	**Party**	**Name**	**Party**
31 - Edmonton-Centre	David Shepherd	NDP	Laurie Blakeman	LIB
32 - Edmonton-Decore	Chris Nielsen	NDP	Janice Sarich	PC
33 - Edmonton-Ellerslie	Rod Loyola	NDP	Naresh Bhardwaj	PC
34 - Edmonton-Glenora	Sarah Hoffman	NDP	Heather Klimchuk	PC
35 - Edmonton-Gold Bar	Marlin Schmidt	NDP	David C. Dorward	PC
36 - Edmonton-Highlands-Norwood	Brian Mason	NDP	Brian Mason	NDP
37 - Edmonton-Manning	Heather Sweet	NDP	Peter Sandhu	PC
38 - Edmonton-McClung	Lorne Dach	NDP	David Xiao	PC
39 - Edmonton-Meadowlark	Jon Carson	NDP	Raj Sherman	LIB
40 - Edmonton-Mill Creek	Denise Woollard	NDP	Gene Zwozdesky	PC
41 - Edmonton-Mill Woods	Christina Gray	NDP	Sohail Quadri	PC
42 - Edmonton-Riverview	Lori Sigurdson	NDP	Steve Young	PC
43 - Edmonton-Rutherford	Richard Feehan	NDP	Fred Horne	PC
44 - Edmonton-South West	Thomas Dang	NDP	Matt Jeneroux	PC
45 - Edmonton-Strathcona	Rachel Notley	NDP	Rachel Notley	NDP
46 - Edmonton-Whitemud	Bob Turner	NDP	Stephen Mandel	PC
47 - Airdrie	Angela Pitt	WRP	Rob Anderson	PC
48 - Athabasca-Sturgeon-Redwater	Colin Piquette	NDP	Jeff Johnson	PC
49 - Banff-Cochrane	Cameron Westhead	NDP	Ron Casey	PC
50 - Barrhead-Morinville-Westlock	Glenn van Dijken	WRP	Maureen Kubinec	PC
51 - Battle River-Wainwright	Wes Taylor	WRP	Doug Griffiths	PC
52 - Bonnyville-Cold Lake	Scott Cyr	WRP	Genia Leskiw	PC
53 - Cardston-Taber-Warner	Grant Hunter	WRP	Gary Bikman	PC
54 - Chestermere-Rocky View	Leela Sharon Aheer	WRP	Bruce McAllister	PC
55 - Cypress-Medicine Hat	Drew Barnes	WRP	Drew Barnes	WRP
56 - Drayton Valley-Devon	Mark Smith	WRP	Diana McQueen	PC
57 - Drumheller-Stettler	Rick Strankman	WRP	Rick Strankman	WRP
58 - Fort McMurray-Conklin	Brian Jean	WRP	Don Scott	PC
59 - Fort McMurray-Wood Buffalo	Tany Yao	WRP	Mike Allen	PC
60 - Fort Saskatchewan-Vegreville	Jessica Littlewood	NDP	Jacquie Fenske	PC
61 - Grande Prairie-Smoky	Todd Loewen	WRP	Everett McDonald	PC
62 - Grande Prairie-Wapiti	Wayne Drysdale	PC	Wayne Drysdale	PC
63 - Highwood	Wayne Anderson	WRP	Danielle Smith	PC
64 - Innisfail-Sylvan Lake	Don MacIntyre	WRP	Kerry Towle	PC
65 - Lac La Biche-St. Paul-Two Hills	David Hanson	WRP	Shayne Saskiw	WRP
66 - Lacombe-Ponoka	Ron Orr	WRP	Rod Fox	PC

	Elected Candidate		Incumbent	
Electoral Division	**Name**	**Party**	**Name**	**Party**
67 - Leduc-Beaumont	Shaye Anderson	NDP	George Rogers	PC
68 - Lethbridge-East	Maria Fitzpatrick	NDP	Bridget Pastoor	PC
69 - Lethbridge-West	Shannon Phillips	NDP	Greg Weadick	PC
70 - Little Bow	David Schneider	WRP	Ian Donovan	PC
71 - Livingstone-Macleod	Pat Stier	WRP	Pat Stier	WRP
72 - Medicine Hat	Bob Wanner	NDP	Blake Pedersen	PC
73 - Olds-Didsbury-Three Hills	Nathan Cooper	WRP	Bruce Rowe	PC
74 - Peace River	Debbie Jabbour	NDP	Frank Oberle	PC
75 - Red Deer-North	Kim Schreiner	NDP	Mary Anne Jablonski	PC
76 - Red Deer-South	Barb Miller	NDP	Cal Dallas	PC
77 - Rimbey-Rocky Mountain House-Sundre	Jason Nixon	WRP	Joe Anglin	IND
78 - Sherwood Park	Annie McKitrick	NDP	Cathy Olesen	PC
79 - Spruce Grove-St. Albert	Trevor Horne	NDP	Doug Horner	PC
80 - St. Albert	Marie Renaud	NDP	Stephen Khan	PC
81 - Stony Plain	Erin Babcock	NDP	Ken Lemke	PC
82 - Strathcona-Sherwood Park	Estefania Cortes-Vargas	NDP	Dave Quest	PC
83 - Strathmore-Brooks	Derek Fildebrandt	WRP	Jason Hale	PC
84 - Vermilion-Lloydminster	Richard Starke	PC	Richard Starke	PC
85 - West Yellowhead	Eric Rosendahl	NDP	Robin Campbell	PC
86 - Wetaskiwin-Camrose	Bruce Hinkley	NDP	Verlyn Olson	PC
87 - Whitecourt-Ste. Anne	Oneil Carlier	NDP	George VanderBurg	PC

The writ of election and the Returning Officers' Certificate and Return, certifying each candidate's election, were returned to the Chief Electoral Officer on May 19, 2015. The Certificate and Returns each state the Members dually elected and this information was published in the June 15, 2015 issue of the Alberta Gazette.

Judicial Recount

The Calgary-Glenmore unofficial count took place after the close of polls on election night and resulted in a tie between the New Democratic Party and the Progressive Conservative Party candidates. An official count was performed by the returning officer with scrutineers in attendance. Formal objections to the counting of certain ballots were registered with the returning officer by both candidates. The tie vote was revised to a six vote difference between the two candidates with the New Democratic Party candidate declared the winner.

An application for a judicial recount was made to the Court of Queen's Bench which took place on Monday June 1, 2015 with the Honourable Mr. Justice A. D. Macleod presiding.

Eight ballots were revised by Justice Macleod with each candidate receiving an additional three votes. Justice Macleod certified the results to the returning officer, who then declared Anam Kazim, candidate for the New Democratic Party, as the winning candidate.

No appeal to the Court of Appeal was made.

Production of the Post-Polling Day List of Electors

Elector information collected throughout the election period and on polling day was incorporated into the Register of Electors for preparation of future Lists of Electors. Post-election data entry was performed in Edmonton.

Lists were updated following the election by:

- 245,298 persons - moving electors from old to new addresses;
- 131,886 persons - adding first time electors;
- correcting polling subdivision assignments, where necessary; and
- 425,661 persons - correcting names and addresses, where required.

Lists will be made available to registered political parties and Members of the Legislative Assembly by April 2016, in accordance with section 19(2) of the *Election Act*. Data files are downloaded via secure internet connection to safeguard the transmission of personal information. Restrictions for use prescribed in section 20 are provided to List recipients to ensure elector information is used appropriately. Penalties for misuse include fines up to $100,000, or a term of imprisonment up to one year, or both.

2015 Election Cost Summary

SUMMARY		TOTAL
Salaries and Wages	$	535,786
Employer Contributions		328,701
Travel		401,959
Advertising		2,636,131
Insurance		19,200
Freight and Postage		1,834,547
Rentals - Returning Officer's Office		1,233,826
Rentals - Polling Places		773,054
Telephones and Communications		454,181
Repairs and Maintenance		2,116
Contract Services - Printing		941,430
Contract Services - Returning Officer's Office Staff		2,595,587
Contract Services - Polling Staff		5,839,948
Contract Services - Other		473,771
Technology Services		357,069
Hosting		104,437
Election Materials and Supplies		456,005
TOTAL EXPENSES	**$**	**18,987,748**

Cost Per Voter Breakdown and Comparison

	2012	2015	Change
Total Cost of Election	$ 13,631,864	$ 18,987,748	28.21%
Names on the List of Electors on Polling Day	$ 2,447,369	$ 2,821,518	13.26%
Average cost per name on the List of Electors	$ 5.57	$ 6.73	17.23%

Primary Factors for the Increase in Cost

$1.7 million increase in staff costs;

- 10% population growth: polls established for every 450 electors
- First time 7,000 poll clerks received training
- Additional day of advance poll
- New staff positions: trainer and information officers

$1.1 million increase in advertising costs: TV (new) and increased social media presence;
$800,000 increase in postage costs, includes 35% increase in rates; and
$350,000 increase in printing costs.

2015 General Election Cost Summary by Electoral Division

(Rounded to nearest Dollar)

Electoral Division		Returning Officer Office			Election Staff		Poll Rental	Total Cost
		Fees	Office	Travel	Fees	Travel		
1	Dunvegan-Central Peace-Notley	23,352	15,186	2,667	38,180	2,282	8,005	89,671
2	Lesser Slave Lake	26,166	7,253	4,605	42,974	5,480	4,290	90,769
3	Calgary-Acadia	27,238	19,114	474	61,931	576	7,200	116,532
4	Calgary-Bow	35,514	10,158	970	67,425	160	8,580	122,807
5	Calgary-Buffalo	31,362	27,680	244	57,887	194	6,980	124,347
6	Calgary-Cross	28,078	24,379	311	61,670	458	7,290	122,186
7	Calgary-Currie	31,558	27,307	150	77,571	472	11,170	148,228
8	Calgary-East	28,594	17,283	965	79,750	60	9,960	136,613
9	Calgary-Elbow	30,842	13,449	630	72,137	108	8,460	125,626
10	Calgary-Fish Creek	32,490	22,930	319	63,020	25	8,730	127,515
11	Calgary-Foothills	28,998	19,176	429	68,426	120	8,190	125,339
12	Calgary-Fort	30,116	23,463	194	63,903	240	9,270	127,186
13	Calgary-Glenmore	39,086	32,072	496	75,300	489	8,820	156,264
14	Calgary-Greenway	28,941	22,930	2,342	74,798	260	10,550	139,821
15	Calgary-Hawkwood	29,124	18,551	103	69,103	840	10,260	127,981
16	Calgary-Hays	31,630	33,463	504	60,270	272	6,930	133,069
17	Calgary-Klein	29,077	13,876	121	71,440	120	8,190	122,823
18	Calgary-Lougheed	32,321	14,293	466	68,055	320	7,830	123,285
19	Calgary-Mackay-Nose Hill	33,724	13,779	2,104	80,625	397	9,210	139,839
20	Calgary-McCall	23,574	14,915	247	72,424	236	8,190	119,586
21	Calgary-Mountain View	34,495	16,196	166	79,755	625	10,170	141,408
22	Calgary-North West	32,494	26,881	644	73,598	240	7,490	141,346
23	Calgary-Northern Hills	36,031	31,213	380	85,910	144	9,620	163,298
24	Calgary-Shaw	26,789	7,682	158	68,338	125	7,290	110,382
25	Calgary-South East	40,172	18,485	1,157	91,851	811	12,510	164,985
26	Calgary-Varsity	24,067	18,821	1,376	76,886	413	10,880	132,444
27	Calgary-West	23,823	15,697	4,943	61,709	280	8,970	115,421
28	Edmonton-Beverly-Clareview	30,048	14,599	45	65,845	58	8,550	119,145
29	Edmonton-Calder	35,145	18,168	453	73,930	156	9,100	136,952
30	Edmonton-Castle Downs	32,158	18,858	0	71,687	232	9,900	132,836
31	Edmonton-Centre	31,191	14,102	67	79,877	588	10,005	135,830
32	Edmonton-Decore	30,156	17,555	271	59,825	96	7,650	115,553
33	Edmonton-Ellerslie	29,534	23,200	174	66,470	20	8,650	128,047

Electoral Division		Returning Officer Office			Election Staff		Poll Rental	Total Cost
		Fees	Office	Travel	Fees	Travel		
34	Edmonton-Glenora	31,297	10,858	78	62,546	394	8,280	113,452
35	Edmonton-Gold Bar	30,650	23,995	324	75,405	382	8,370	139,127
36	Edmonton-Highlands-Norwood	32,523	17,991	303	73,195	83	7,920	132,015
37	Edmonton-Manning	30,181	12,477	510	71,779	340	10,530	125,816
38	Edmonton-McClung	27,919	13,414	151	58,666	0	8,460	108,610
39	Edmonton-Meadowlark	29,045	26,124	250	67,165	1,081	7,650	131,314
40	Edmonton-Mill Creek	27,940	8,943	359	56,934	460	6,750	101,387
41	Edmonton-Mill Woods	27,156	18,555	128	57,830	377	7,200	111,244
42	Edmonton-Riverview	27,846	15,171	383	78,250	0	10,260	131,911
43	Edmonton-Rutherford	30,151	14,152	339	63,019	264	8,690	116,615
44	Edmonton-South West	35,480	4,698	925	97,185	0	11,270	149,558
45	Edmonton-Strathcona	28,412	14,303	369	85,713	426	12,350	141,572
46	Edmonton-Whitemud	32,244	19,357	446	80,600	224	11,313	144,185
47	Airdrie	33,293	12,062	325	77,848	690	9,270	133,488
48	Athabasca-Sturgeon-Redwater	25,463	8,622	3,140	65,636	8,221	11,970	123,051
49	Banff-Cochrane	27,633	11,703	2,951	71,824	2,488	10,644	127,244
50	Barrhead-Morinville-Westlock	26,840	5,207	1,551	64,807	6,105	13,950	118,460
51	Battle River-Wainwright	24,825	5,675	9,878	59,386	12,730	7,537	120,029
52	Bonnyville-Cold Lake	25,250	10,008	2,349	46,518	3,074	8,460	95,658
53	Cardston-Taber-Warner	28,705	4,437	6,364	44,925	2,372	9,000	95,803
54	Chestermere-Rocky View	29,790	10,670	1,369	76,825	3,958	11,340	133,953
55	Cypress-Medicine Hat	27,136	9,368	1,507	65,435	3,081	10,800	117,327
56	Drayton Valley-Devon	30,901	9,796	2,260	64,241	4,008	8,158	119,363
57	Drumheller-Stettler	28,789	7,287	2,078	67,350	7,921	6,672	120,098
58	Fort McMurray-Conklin	21,038	18,790	1,853	31,897	1,212	4,950	79,739
59	Fort McMurray-Wood Buffalo	26,761	4,533	2,374	52,310	170	5,400	91,548
60	Fort Saskatchewan-Vegreville	30,884	8,504	2,303	66,952	4,114	8,853	121,608
61	Grande Prairie-Smoky	29,771	3,393	4,605	74,461	2,049	11,009	125,288
62	Grande Prairie-Wapiti	32,491	13,974	2,413	70,117	3,151	10,260	132,406
63	Highwood	35,334	12,511	1,185	75,985	428	7,683	133,125
64	Innisfail-Sylvan Lake	29,725	4,961	2,492	75,860	3,790	7,701	124,529
65	Lac La Biche-St. Paul-Two Hills	24,724	8,242	6,601	58,996	6,314	9,720	114,597
66	Lacombe-Ponoka	30,937	8,419	1,640	56,968	2,000	7,091	107,055
67	Leduc-Beaumont	33,555	11,218	1,046	65,687	2,620	10,530	124,657
68	Lethbridge-East	29,437	5,009	1,168	68,712	234	7,920	112,480
69	Lethbridge-West	29,902	9,953	1,972	78,365	462	8,610	129,264
70	Little Bow	23,604	5,032	5,783	46,881	2,921	6,580	90,800

Electoral Division		Returning Officer Office			Election Staff		Poll Rental	Total Cost
		Fees	Office	Travel	Fees	Travel		
71	Livingstone-Macleod	32,439	8,962	1,638	69,600	7,038	10,052	129,729
72	Medicine Hat	21,703	8,510	1,863	57,839	55	7,920	97,890
73	Olds-Didsbury-Three Hills	29,355	9,945	2,261	66,326	4,410	4,430	116,726
74	Peace River	23,249	12,506	3,717	46,095	3,845	9,953	99,364
75	Red Deer-North	30,148	14,027	886	68,068	795	7,040	120,963
76	Red Deer-South	33,531	11,851	1,451	62,401	334	7,955	117,523
77	Rimbey-Rocky Mtn. House-Sundre	28,835	13,786	5,728	83,885	2,859	9,510	144,602
78	Sherwood Park	28,465	21,336	139	73,160	505	9,293	132,899
79	Spruce Grove-St. Albert	39,067	6,044	611	82,568	4,375	11,484	144,148
80	St. Albert	34,435	12,493	77	81,540	900	9,270	138,715
81	Stony Plain	28,903	13,614	396	57,879	2,195	9,763	112,749
82	Strathcona-Sherwood Park	35,619	13,432	384	64,550	547	9,899	124,432
83	Strathmore-Brooks	32,324	8,349	2,597	68,716	2,521	8,751	123,258
84	Vermilion-Lloydminster	26,459	14,276	3,921	55,535	1,520	9,940	111,650
85	West Yellowhead	28,327	7,860	2,785	48,048	1,236	7,940	96,196
86	Wetaskiwin-Camrose	27,986	10,520	1,512	65,609	560	8,185	114,372
87	Whitecourt-Ste. Anne	30,384	3,524	2,813	57,833	4,396	9,730	108,681
	Total	**2,596,752**	**1,233,160**	**134,724**	**5,848,491**	**143,128**	**566,572**	**10,522,827**

NOTES:
Returning Officer Office Fees include: returning officer, election clerk, administrative assistant, trainer, and support staff
Returning Officer Office includes: rent, telephone/internet, utilities, other misc. costs such as cleaning and security
Election Staff Fees include: supervisory deputy returning officer, registration officer, deputy returning officer, poll clerk, information officer, and site monitor

Candidate Summary of Results

General Election Results – Tuesday, May 5, 2015

Registered Political Party or Independent Candidate	Candidates Nominated	Candidates Elected	Votes Received	Percentage of Vote
Alberta First Party	1	0	72	0
Alberta Liberal Party	56	1	62,153	4.18
Alberta New Democratic Party	87	54	604,518	40.62
Alberta Party	35	1	33,221	2.23
Alberta Social Credit Party	6	0	834	0.06
Communist Party - Alberta	2	0	182	0.01
Green Party of Alberta	24	0	7,215	0.48
Progressive Conservative Association of Alberta	87	10	413,610	27.79
Wildrose Party	86	21	360,511	24.22
Independent Candidates	14	0	5,932	0.4
TOTAL	**398**	**87**	**1,488,248**	**100**

Note: The total number of candidates nominated represents the number of candidates who contested the election.

For candidate summaries of previous elections, please visit www.elections.ab.ca.

Comparative Statistics

Overall Summary of Ballots Cast and Percentage of Voter Turnout

Election	Valid Ballots	Rejected Ballots	Declined Ballots	Ballots Cast	Names on List	Voter Turnout
2015*	1,488,248	5,122	2,034	1,495,404	2,622,775	56.74
2012*	1,290,352	7,264	558	1,298,174	2,387,485	54.37
2008*	950,363	3,100	314	953,777	2,350,045	40.59
2004*	890,635	3,597	359	894,591	1,982,843	45.12
2001*	1,013,152	2,389	303	1,015,844	1,902,906	53.38
1997	945,713	2,379	246	948,338	1,764,128	53.75
1993	989,025	2,206	241	991,472	1,646,729	60.21
1989	829,189	2,051	-	831,240	1,550,867	53.60
1986	713,654	1,722	-	715,376	1,514,182	47.25
1982	944,936	2,708	-	947,644	1,435,752	66.00
1979	710,963	2,691	-	713,654	1,215,490	58.71

Note: Historically, the largest voter turnout was 81.8%, which occurred at the General Election of August 22, 1935. The smallest voter turnout was 40.6% on March 3, 2008. Declined ballots were not recorded until the 1993 General Election.

*Voter turnout is calculated based on the elector count on the post-polling day Lists of Electors. These Lists include the number of names on the Lists of Electors after the target enumeration, with the addition of elector information from the revision period, online registrations and polling day swear-ins. Names of duplicated, relocated and deceased electors have been removed to provide a more accurate number of names on the Lists of Electors.

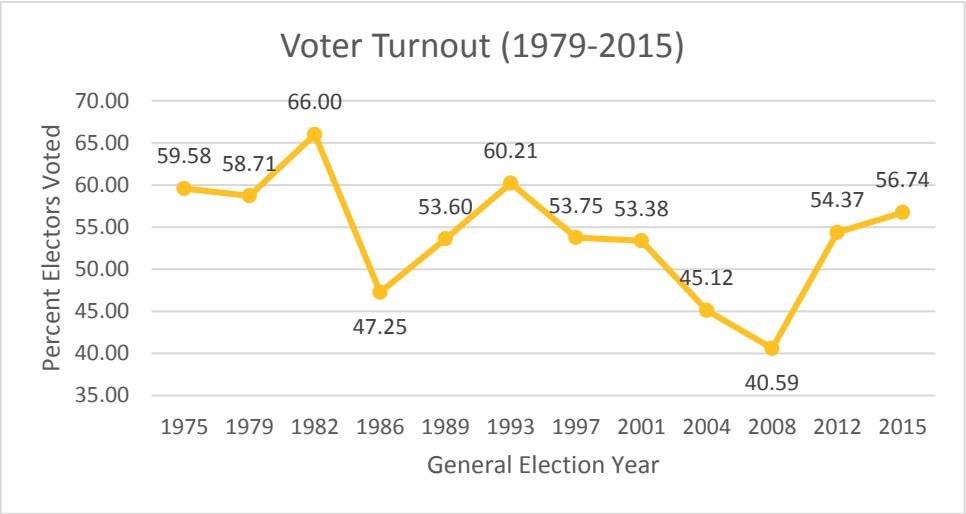

Electoral Summary 1905 - 2015

The number of provincial electoral divisions has increased from 25 at the first general election in 1905 to 87 at the 2012 election. Electoral division boundaries are reviewed by an independent commission in accordance with the *Electoral Boundaries Commission Act*. The following is a summary of the changes:

Legislative Assembly	Date of Election	Number of Electoral Divisions	Number of Members Elected	Distribution of Seats by Political Affiliation
1	1905, Thursday, November 9	25	25	Liberal 22 Conservative 3
2	1909, Monday, March 22	39	41 – Calgary & Edmonton had 2 members each	Liberal 36 Conservative 2 Socialist 1 Independent Liberal 1 Independent 1
3	1913, Thursday, April 17	55	56 – Edmonton had 2 members	Liberal 39 Conservative 17
4	1917, Thursday, June 7	56	58 – 2 military elected at large	Liberal 34 Conservative 19 Independent 2 Labour 1
5	1921, Monday, July 18	52	61 – Edmonton & Calgary each had 5 members & Medicine Hat had 2	United Farmers 38 Liberal 15 Labour 4 Independent 4
6	1926, Monday, June 28	52	61 – Edmonton & Calgary each had 5 members & Medicine Hat had 2	United Farmers 43 Liberal 7 Labour 5 Conservative 5 Independent Labour 1
7	1930, Thursday, June 19	53	63 – Edmonton & Calgary had 6 members each	United Farmers 39 Liberal 11 Conservative 6 Labour 4 Independent 3
8	1935, Thursday, August 22	53	63 – Edmonton & Calgary had 6 members each	Social Credit 56 Liberal 5 Conservative 2
9	1940, Thursday, March 21	49	57 – Edmonton & Calgary had 5 members each	Social Credit 36 Independent 19 Liberal 1 Labour 1

Legislative Assembly	Date of Election	Number of Electoral Divisions	Number of Members Elected	Distribution of Seats by Political Affiliation	
10	1944, Tuesday, August 8	49	57 – Edmonton & Calgary had 5 members each	Social Credit	51
				Independent	3
				CCF	2
				Veterans Party	1
11	1948, Tuesday, August 17	49	57 – Edmonton & Calgary had 5 members each	Social Credit	51
				Liberal	2
				CCF	2
				Independent Social Credit	1
				Independent	1
12	1952, Tuesday, August 5	50	60 – Edmonton & Calgary had 6 members each	Social Credit	53
				Liberal	3
				Independent Social Credit	1
				CCF	1
				Conservative	1
				PC	1
13	1955, Wednesday, June 29	50	61 – Edmonton had 7 members & Calgary had 6 members	Social Credit	37
				Liberal	15
				Conservative	3
				CCF	2
				Liberal Conservative	1
				Independent Social Credit	1
				Independent	1
				Coalition	1
14	1959, Thursday, June 18	65	65	Social Credit	61
				Liberal	1
				PC	1
				Independent Social Credit	1
				Coalition	1
15	1963, Monday, June 17	63	63	Social Credit	60
				Liberal	2
				Coalition	1
16	1967, Tuesday, May 23	65	65	Social Credit	55
				PC	6
				Liberal	3
				Independent	1
17	1971, Monday, August 30	75	75	PC	49
				Social Credit	25
				NDP	1
18	1975, Wednesday, March 26	75	75	PC	69
				Social Credit	4
				NDP	1
				Independent	1

Legislative Assembly	Date of Election	Number of Electoral Divisions	Number of Members Elected	Distribution of Seats by Political Affiliation	
19	1979, Wednesday, March 14	79	79	PC Social Credit NDP	74 4 1
20	1982, Tuesday, November 2	79	79	PC NDP Independent	75 2 2
21	1986, Thursday, May 8	83	83	PC NDP LIB RPA	61 16 4 2
22	1989, Monday, March 20	83	83	PC NDP LIB	59 16 8
23	1993, Tuesday, June 15	83	83	PC LIB	51 32
24	1997, Tuesday, March 11	83	83	PC LIB NDP	63 18 2
25	2001, Monday, March 12	83	83	PC LIB NDP	74 7 2
26	2004, Monday, November 22	83	83	PC LIB NDP AA	62 16 4 1
27	2008, Monday, March 3	83	83	PC LIB NDP	72 9 2
28	2012, Monday, April 23	87	87	PC WAP LIB NDP	61 17 5 4
29	2015, Tuesday, May 5	87	87	NDP WRP PC AP LIB	54 21 10 1 1

NOTE:

AA - Alberta Alliance Party
AP - Alberta Party
CCF - Cooperative Commonwealth Federation
LIB - Alberta Liberal Party
NDP - New Democratic Party
PC - Progressive Conservative
RPA - Representative Party of Alberta
WAP - Wildrose Alliance Party
WRP - Wildrose Party

Demographics

Number of Votes by Voting Opportunity

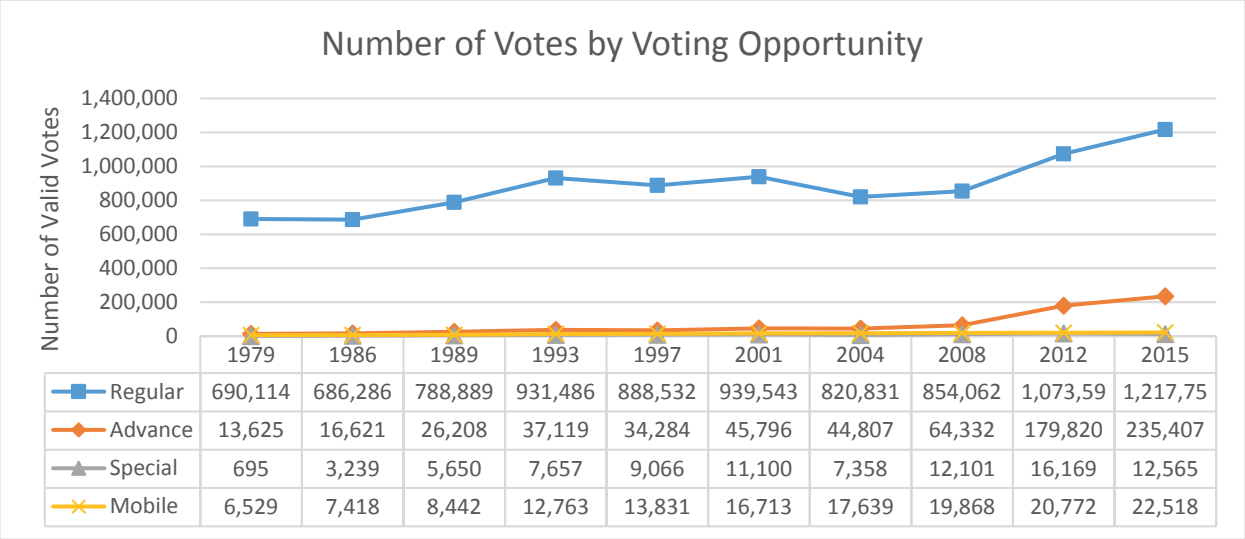

	1979	1986	1989	1993	1997	2001	2004	2008	2012	2015
Regular	690,114	686,286	788,889	931,486	888,532	939,543	820,831	854,062	1,073,59	1,217,75
Advance	13,625	16,621	26,208	37,119	34,284	45,796	44,807	64,332	179,820	235,407
Special	695	3,239	5,650	7,657	9,066	11,100	7,358	12,101	16,169	12,565
Mobile	6,529	7,418	8,442	12,763	13,831	16,713	17,639	19,868	20,772	22,518

The trend of more votes being cast per general election has continued into 2015, resulting in the highest number of ballots ever cast in an Alberta Provincial General Election at 1,495,405 ballots.

Percent of Votes by Voting Opportunity

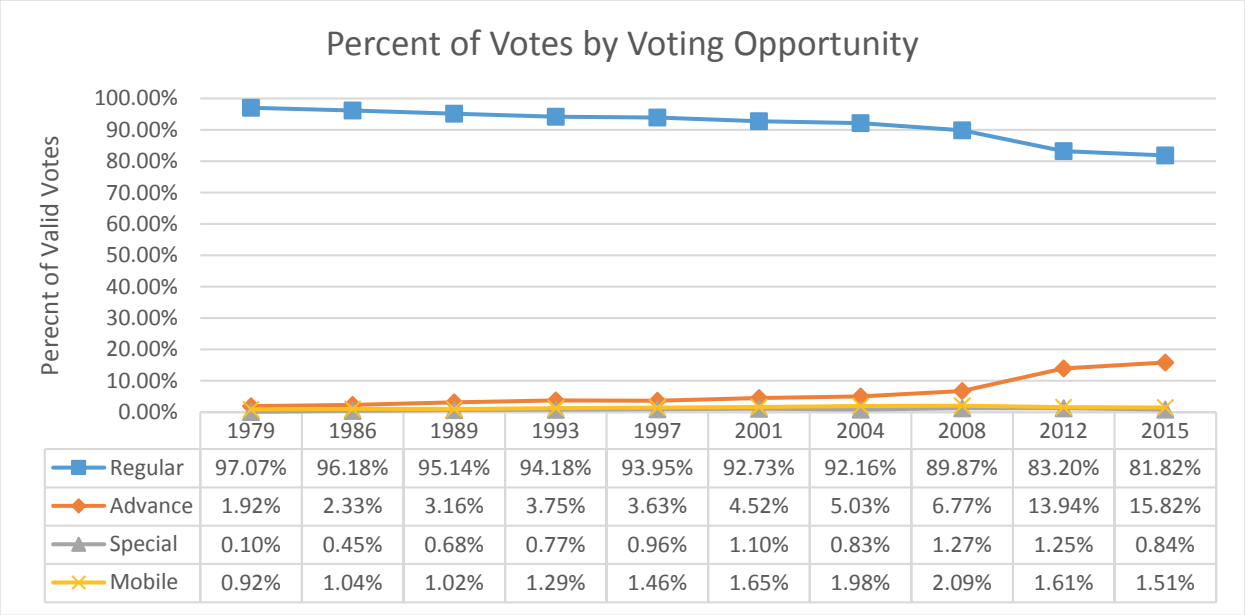

	1979	1986	1989	1993	1997	2001	2004	2008	2012	2015
Regular	97.07%	96.18%	95.14%	94.18%	93.95%	92.73%	92.16%	89.87%	83.20%	81.82%
Advance	1.92%	2.33%	3.16%	3.75%	3.63%	4.52%	5.03%	6.77%	13.94%	15.82%
Special	0.10%	0.45%	0.68%	0.77%	0.96%	1.10%	0.83%	1.27%	1.25%	0.84%
Mobile	0.92%	1.04%	1.02%	1.29%	1.46%	1.65%	1.98%	2.09%	1.61%	1.51%

Advance polls have become increasingly popular, now that there are no restrictions on eligibility to vote at an advance poll. Electors are now provided four additional days in which to vote.

Gender Statistics

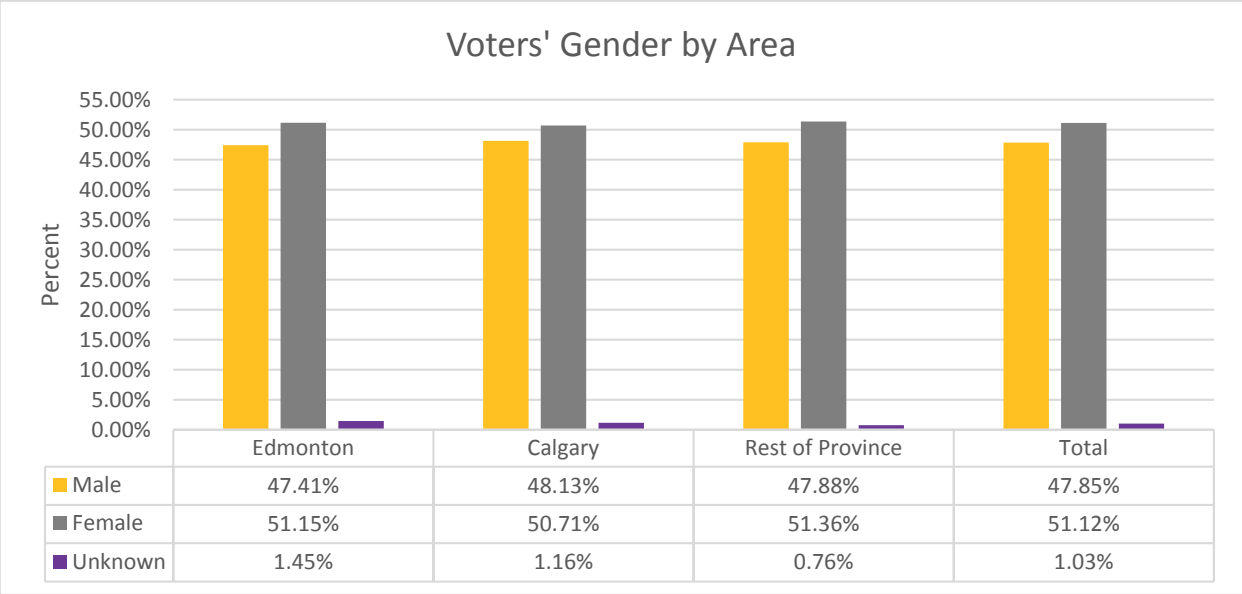

Overall, the gender statistics for the province of Alberta as a whole revealed women vote more than men. The variance between genders in the 2015 General Election is 3.27%. Of the total people who voted, 1.03% do not disclose their gender in the permanent register of electors. The split is also relatively equal between the two major cities, Edmonton and Calgary, and rural areas.

Gender Splits by ED

ED	Male %	Female %	Unknown %
01 - Dunvegan-Central Peace-Notley	48.95%	50.11%	0.95%
02 - Lesser Slave Lake	48.05%	50.60%	1.35%
03 - Calgary-Acadia	48.68%	50.88%	0.44%
04 - Calgary-Bow	46.70%	51.71%	1.59%
05 - Calgary-Buffalo	50.58%	44.05%	5.37%
06 - Calgary-Cross	48.04%	49.73%	2.23%
07 - Calgary-Currie	47.29%	51.14%	1.57%
08 - Calgary-East	48.82%	49.32%	1.86%
09 - Calgary-Elbow	47.65%	52.15%	0.21%
10 - Calgary-Fish Creek	48.33%	51.18%	0.49%
11 - Calgary-Foothills	49.60%	49.43%	0.97%
12 - Calgary-Fort	49.12%	49.15%	1.73%
13 - Calgary-Glenmore	47.37%	51.70%	0.93%
14 - Calgary-Greenway	49.25%	49.06%	1.70%
15 - Calgary-Hawkwood	47.72%	51.60%	0.68%
16 - Calgary-Hays	48.03%	51.16%	0.81%
17 - Calgary-Klein	48.61%	50.97%	0.42%
18 - Calgary-Lougheed	48.26%	50.90%	0.84%

ED	Male %	Female %	Unknown %
19 - Calgary-Mackay-Nose Hill	47.68%	51.86%	0.46%
20 - Calgary-McCall	50.03%	47.09%	2.88%
21 - Calgary-Mountain View	47.54%	51.34%	1.12%
22 - Calgary-North West	47.68%	51.17%	1.15%
23 - Calgary-Northern Hills	47.70%	50.73%	1.57%
24 - Calgary-Shaw	47.75%	51.17%	1.08%
25 - Calgary-South East	47.83%	51.16%	1.00%
26 - Calgary-Varsity	47.94%	51.42%	0.64%
27 - Calgary-West	47.71%	52.02%	0.28%
28 - Edmonton-Beverly-Clareview	47.03%	51.70%	1.27%
29 - Edmonton-Calder	48.00%	51.16%	0.84%
30 - Edmonton-Castle Downs	47.40%	51.55%	1.05%
31 - Edmonton-Centre	48.60%	49.52%	1.87%
32 - Edmonton-Decore	46.39%	49.88%	3.73%
33 - Edmonton-Ellerslie	48.39%	50.04%	1.58%
34 - Edmonton-Glenora	46.69%	51.71%	1.60%
35 - Edmonton-Gold Bar	47.47%	51.46%	1.06%
36 - Edmonton-Highlands-Norwood	49.00%	49.78%	1.22%
37 - Edmonton-Manning	47.39%	50.90%	1.71%
38 - Edmonton-McClung	47.59%	51.56%	0.85%
39 - Edmonton-Meadowlark	46.10%	52.49%	1.40%
40 - Edmonton-Mill Creek	48.60%	49.34%	2.06%
41 - Edmonton-Mill Woods	46.41%	52.55%	1.04%
42 - Edmonton-Riverview	47.17%	51.94%	0.89%
43 - Edmonton-Rutherford	47.18%	51.99%	0.84%
44 - Edmonton-South West	47.60%	51.05%	1.35%
45 - Edmonton-Strathcona	45.93%	50.50%	3.58%
46 - Edmonton-Whitemud	47.59%	52.12%	0.29%
47 - Airdrie	47.33%	51.90%	0.77%
48 - Athabasca-Sturgeon-Redwater	49.02%	50.03%	0.95%
49 - Banff-Cochrane	47.48%	51.41%	1.11%
50 - Barrhead-Morinville-Westlock	47.99%	51.60%	0.41%
51 - Battle River-Wainwright	48.83%	50.73%	0.45%
52 - Bonnyville-Cold Lake	49.16%	49.64%	1.20%
53 - Cardston-Taber-Warner	47.48%	51.80%	0.72%
54 - Chestermere-Rocky View	49.28%	49.74%	0.98%
55 - Cypress-Medicine Hat	48.38%	51.16%	0.46%
56 - Drayton Valley-Devon	48.92%	50.29%	0.79%
57 - Drumheller-Stettler	48.32%	51.35%	0.33%
58 - Fort McMurray-Conklin	51.15%	48.07%	0.78%
59 - Fort McMurray-Wood Buffalo	53.62%	46.09%	0.28%
60 - Fort Saskatchewan-Vegreville	48.32%	51.24%	0.44%

ED	Male %	Female %	Unknown %
61 - Grande Prairie-Smoky	48.64%	50.75%	0.61%
62 - Grande Prairie-Wapiti	47.88%	50.58%	1.54%
63 - Highwood	47.30%	51.55%	1.15%
64 - Innisfail-Sylvan Lake	47.77%	51.25%	0.99%
65 - Lac La Biche-St. Paul-Two Hills	48.10%	50.27%	1.62%
66 - Lacombe-Ponoka	47.05%	52.42%	0.53%
67 - Leduc-Beaumont	47.83%	51.69%	0.48%
68 - Lethbridge-East	45.86%	53.46%	0.68%
69 - Lethbridge-West	46.60%	52.65%	0.75%
70 - Little Bow	48.55%	50.79%	0.66%
71 - Livingstone-Macleod	47.73%	51.36%	0.91%
72 - Medicine Hat	45.90%	53.00%	1.10%
73 - Olds-Didsbury-Three Hills	48.13%	50.96%	0.91%
74 - Peace River	48.50%	50.12%	1.37%
75 - Red Deer-North	46.80%	52.52%	0.68%
76 - Red Deer-South	45.99%	53.52%	0.49%
77 - Rimbey-Rocky Mountain House-Sundre	48.32%	51.23%	0.45%
78 - Sherwood Park	46.77%	52.59%	0.63%
79 - Spruce Grove-St. Albert	47.65%	51.54%	0.80%
80 - St. Albert	46.66%	52.93%	0.41%
81 - Stony Plain	47.97%	51.51%	0.52%
82 - Strathcona-Sherwood Park	48.42%	51.06%	0.52%
83 - Strathmore-Brooks	47.47%	51.23%	1.31%
84 - Vermilion-Lloydminster	47.71%	51.87%	0.42%
85 - West Yellowhead	49.30%	49.66%	1.05%
86 - Wetaskiwin-Camrose	45.67%	53.67%	0.66%
87 - Whitecourt-Ste. Anne	49.82%	49.52%	0.66%
TOTAL	**47.85%**	**51.12%**	**1.03%**

Age Statistics

Province-wide people who are in the 65+ age group make up the largest percentage of voters (21.01%). This was also true in Edmonton, where the 65+ age range made up 19.78% of voters. In Calgary, the age range that made up the largest percentage of voters is 45-54 (20.07%). The disparity between 18-24 voters and 65+ voters is seen in larger numbers outside of Edmonton and Calgary, where the 65+ age range made up 23.23% of voters.

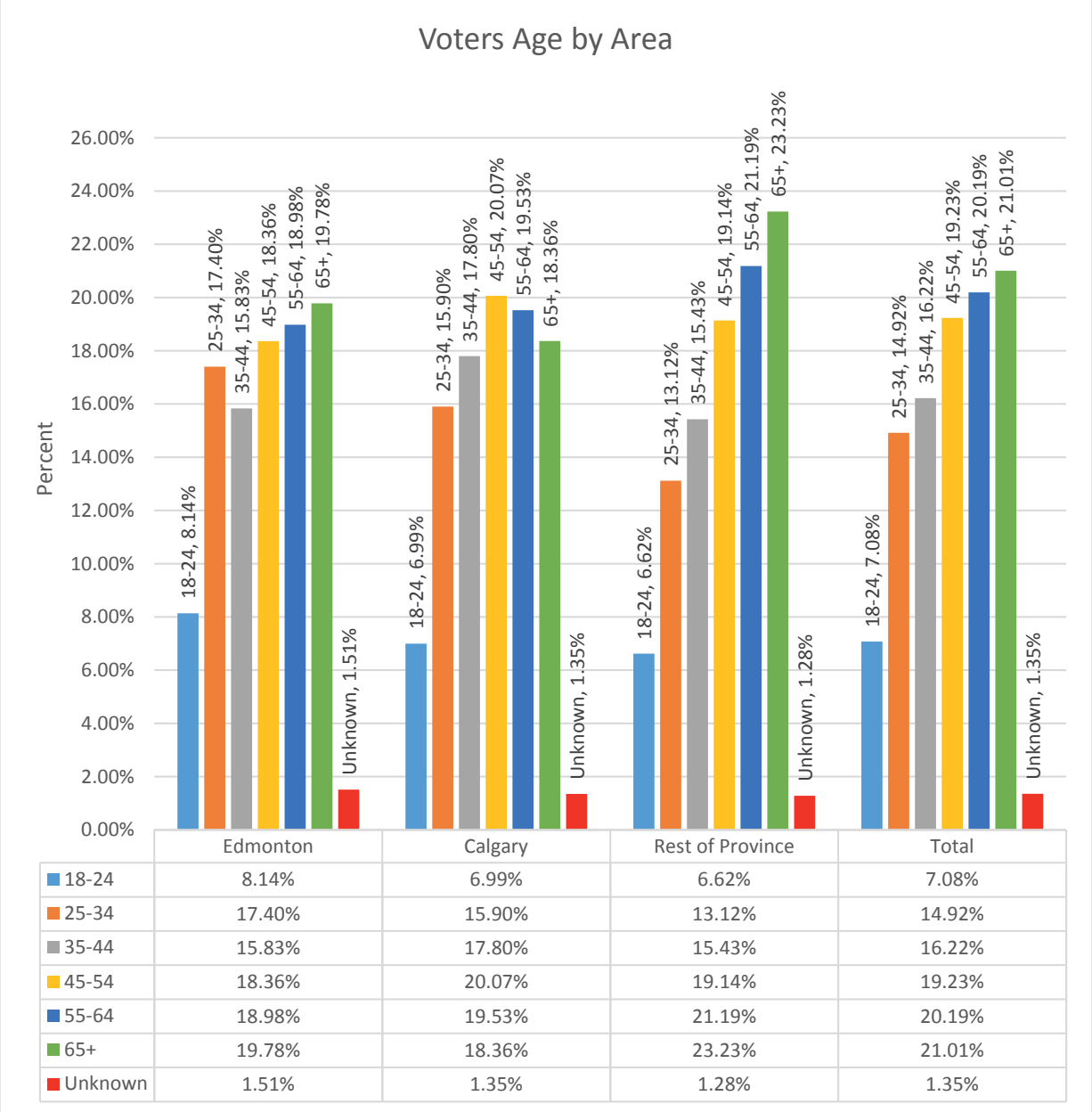

	Edmonton	Calgary	Rest of Province	Total
18-24	8.14%	6.99%	6.62%	7.08%
25-34	17.40%	15.90%	13.12%	14.92%
35-44	15.83%	17.80%	15.43%	16.22%
45-54	18.36%	20.07%	19.14%	19.23%
55-64	18.98%	19.53%	21.19%	20.19%
65+	19.78%	18.36%	23.23%	21.01%
Unknown	1.51%	1.35%	1.28%	1.35%

Age Ranges by ED

ED	18-24	25-34	35-44	45-54	55-64	65+	Unknown
01 - Dunvegan-Central Peace-Notley	3.42	8.19	12.62	19.54	23.29	31.48	1.46
02 - Lesser Slave Lake	7.26	13.86	17.25	21.11	20.46	17.60	2.46
03 - Calgary-Acadia	6.89	12.42	13.76	21.24	20.74	24.42	0.54
04 - Calgary-Bow	5.84	13.58	21.31	21.60	18.55	16.34	2.77
05 - Calgary-Buffalo	4.69	38.52	15.80	11.68	12.63	15.17	1.51
06 - Calgary-Cross	5.41	11.99	13.28	18.11	25.66	22.85	2.71
07 - Calgary-Currie	7.00	22.71	17.71	17.63	17.81	15.53	1.62
08 - Calgary-East	3.20	10.48	12.83	20.21	21.93	27.24	4.12
09 - Calgary-Elbow	6.80	17.42	17.77	19.25	19.14	19.61	0.01
10 - Calgary-Fish Creek	7.85	11.19	13.29	18.40	23.10	25.10	1.07
11 - Calgary-Foothills	9.52	13.16	16.73	22.65	22.02	15.86	0.06
12 - Calgary-Fort	4.02	14.22	15.51	21.05	23.12	20.66	1.43
13 - Calgary-Glenmore	6.89	12.09	12.89	17.73	20.83	28.42	1.15
14 - Calgary-Greenway	8.93	13.21	18.77	22.20	20.25	15.05	1.60
15 - Calgary-Hawkwood	8.72	12.18	14.18	21.06	22.21	20.13	1.52
16 - Calgary-Hays	7.58	14.43	18.93	23.23	19.51	13.90	2.41
17 - Calgary-Klein	6.57	19.15	16.83	18.41	19.83	19.04	0.16
18 - Calgary-Lougheed	7.40	12.75	18.77	21.24	21.26	17.25	1.33
19 - Calgary-Mackay-Nose Hill	7.36	16.43	16.07	20.07	21.76	18.14	0.18
20 - Calgary-McCall	5.41	17.01	25.40	22.05	15.69	10.47	3.96
21 - Calgary-Mountain View	6.13	24.11	18.23	17.03	18.06	15.09	1.34
22 - Calgary-North West	7.20	12.92	24.46	22.18	16.88	14.91	1.46
23 - Calgary-Northern Hills	7.29	15.86	25.53	23.51	14.17	11.60	2.04
24 - Calgary-Shaw	9.49	11.76	12.73	22.36	23.55	18.71	1.40
25 - Calgary-South East	4.53	25.49	30.64	18.88	11.62	7.58	1.26
26 - Calgary-Varsity	8.96	15.36	12.95	15.82	19.15	26.82	0.93
27 - Calgary-West	8.06	9.50	18.09	24.37	20.71	19.23	0.03
28 - Edmonton-Beverly-Clareview	4.13	13.66	14.61	19.36	23.06	23.77	1.41
29 - Edmonton-Calder	8.14	17.00	16.80	19.13	17.50	19.84	1.60
30 - Edmonton-Castle Downs	5.00	14.71	15.10	19.83	23.05	20.99	1.33
31 - Edmonton-Centre	7.44	30.27	13.81	12.11	14.69	19.70	1.97
32 - Edmonton-Decore	8.91	12.68	13.12	19.55	18.14	25.90	1.70
33 - Edmonton-Ellerslie	8.51	23.40	20.88	17.90	17.11	10.28	1.93
34 - Edmonton-Glenora	7.38	16.35	15.24	18.85	19.44	20.50	2.24
35 - Edmonton-Gold Bar	8.18	16.78	14.05	18.15	18.90	22.75	1.20
36 - Edmonton-Highlands-Norwood	7.14	16.71	15.02	18.68	20.48	19.74	2.23
37 - Edmonton-Manning	9.01	17.35	17.71	19.71	18.24	16.75	1.24
38 - Edmonton-McClung	9.44	13.64	13.56	20.04	22.91	19.99	0.43
39 - Edmonton-Meadowlark	7.79	15.15	14.16	18.10	20.57	22.72	1.52
40 - Edmonton-Mill Creek	9.75	18.25	19.92	20.33	17.77	11.83	2.14

ED	18-24	25-34	35-44	45-54	55-64	65+	Unknown
41 - Edmonton-Mill Woods	5.27	13.44	14.27	17.35	23.70	24.17	1.81
42 - Edmonton-Riverview	9.62	13.37	12.90	18.32	20.17	24.22	1.40
43 - Edmonton-Rutherford	9.56	13.22	12.15	17.08	19.41	27.32	1.27
44 - Edmonton-South West	7.63	22.99	22.84	19.01	14.42	11.59	1.52
45 - Edmonton-Strathcona	11.42	27.32	13.75	14.12	14.49	16.50	2.40
46 - Edmonton-Whitemud	8.64	13.51	17.70	20.16	19.40	20.49	0.10
47 - Airdrie	6.65	19.53	23.02	19.09	17.71	13.18	0.82
48 - Athabasca-Sturgeon-Redwater	6.32	10.07	13.90	20.47	23.35	24.73	1.17
49 - Banff-Cochrane	5.35	13.56	17.65	20.03	21.96	19.60	1.84
50 - Barrhead-Morinville-Westlock	6.53	12.44	13.56	17.65	21.25	27.78	0.78
51 - Battle River-Wainwright	5.91	10.30	12.40	18.97	23.40	28.39	0.64
52 - Bonnyville-Cold Lake	7.21	16.10	17.14	21.58	18.50	18.19	1.28
53 - Cardston-Taber-Warner	6.08	10.93	13.84	16.40	21.55	30.03	1.17
54 - Chestermere-Rocky View	7.58	9.12	16.89	23.65	23.62	17.68	1.46
55 - Cypress-Medicine Hat	6.52	12.91	14.96	19.25	23.44	21.65	1.27
56 - Drayton Valley-Devon	6.04	12.31	15.11	19.17	22.22	24.38	0.77
57 - Drumheller-Stettler	5.85	10.52	12.35	17.47	22.96	30.23	0.61
58 - Fort McMurray-Conklin	7.11	20.57	20.57	24.51	19.16	6.11	1.95
59 - Fort McMurray-Wood Buffalo	7.50	26.57	23.45	22.03	15.22	4.37	0.86
60 - Fort Saskatchewan-Vegreville	6.72	13.49	14.34	18.32	20.60	25.62	0.91
61 - Grande Prairie-Smoky	7.89	18.32	18.41	18.80	18.55	17.06	0.96
62 - Grande Prairie-Wapiti	3.71	16.91	18.08	20.71	22.09	16.67	1.83
63 - Highwood	5.57	9.93	16.26	19.89	21.83	25.09	1.42
64 - Innisfail-Sylvan Lake	6.55	13.35	15.20	18.76	21.61	23.50	1.05
65 - Lac La Biche-St. Paul-Two Hills	6.12	11.28	12.98	18.68	21.75	26.59	2.61
66 - Lacombe-Ponoka	8.02	15.23	15.05	18.02	20.39	22.61	0.68
67 - Leduc-Beaumont	7.46	16.98	19.16	18.57	18.81	17.43	1.58
68 - Lethbridge-East	6.84	12.48	11.74	15.63	20.69	31.63	1.00
69 - Lethbridge-West	10.78	18.55	15.86	15.02	17.74	20.46	1.58
70 - Little Bow	7.29	12.13	13.01	18.16	21.52	26.85	1.04
71 - Livingstone-Macleod	4.23	7.93	11.02	16.24	25.02	33.10	2.46
72 - Medicine Hat	5.43	12.04	12.12	15.45	20.26	33.61	1.09
73 - Olds-Didsbury-Three Hills	5.94	10.41	13.95	18.36	22.00	26.67	2.69
74 - Peace River	3.31	12.52	18.61	22.64	20.92	19.47	2.53
75 - Red Deer-North	6.18	16.05	14.54	18.76	21.94	21.25	1.27
76 - Red Deer-South	6.66	14.75	16.46	19.42	20.24	21.41	1.07
77 - Rimbey-Rocky Mountain House-Sundre	6.43	10.52	12.25	18.39	23.20	28.45	0.76
78 - Sherwood Park	7.54	13.22	15.50	17.92	19.42	25.32	1.06
79 - Spruce Grove-St. Albert	8.30	15.27	18.10	19.63	19.34	18.22	1.13
80 - St. Albert	8.53	11.22	14.38	19.28	21.15	24.70	0.73
81 - Stony Plain	7.40	11.19	14.15	20.78	22.51	22.72	1.25

ED	18-24	25-34	35-44	45-54	55-64	65+	Unknown
82 - Strathcona-Sherwood Park	8.38	11.18	17.29	23.71	20.85	17.28	1.31
83 - Strathmore-Brooks	6.54	11.44	15.79	20.26	20.86	23.44	1.67
84 - Vermilion-Lloydminster	5.39	11.89	14.27	18.46	22.11	27.11	0.78
85 - West Yellowhead	6.58	13.94	15.35	20.56	22.76	18.92	1.90
86 - Wetaskiwin-Camrose	3.05	9.93	12.03	18.27	21.92	33.39	1.42
87 - Whitecourt-Ste. Anne	5.26	10.86	14.27	20.10	23.68	24.67	1.17
TOTAL	**7.08**	**14.92**	**16.22**	**19.23**	**20.19**	**21.01**	**1.35**

Age & Gender Statistics

The chart below shows the percentage of each age range and gender split that represents the overall percentage for the area as a whole.

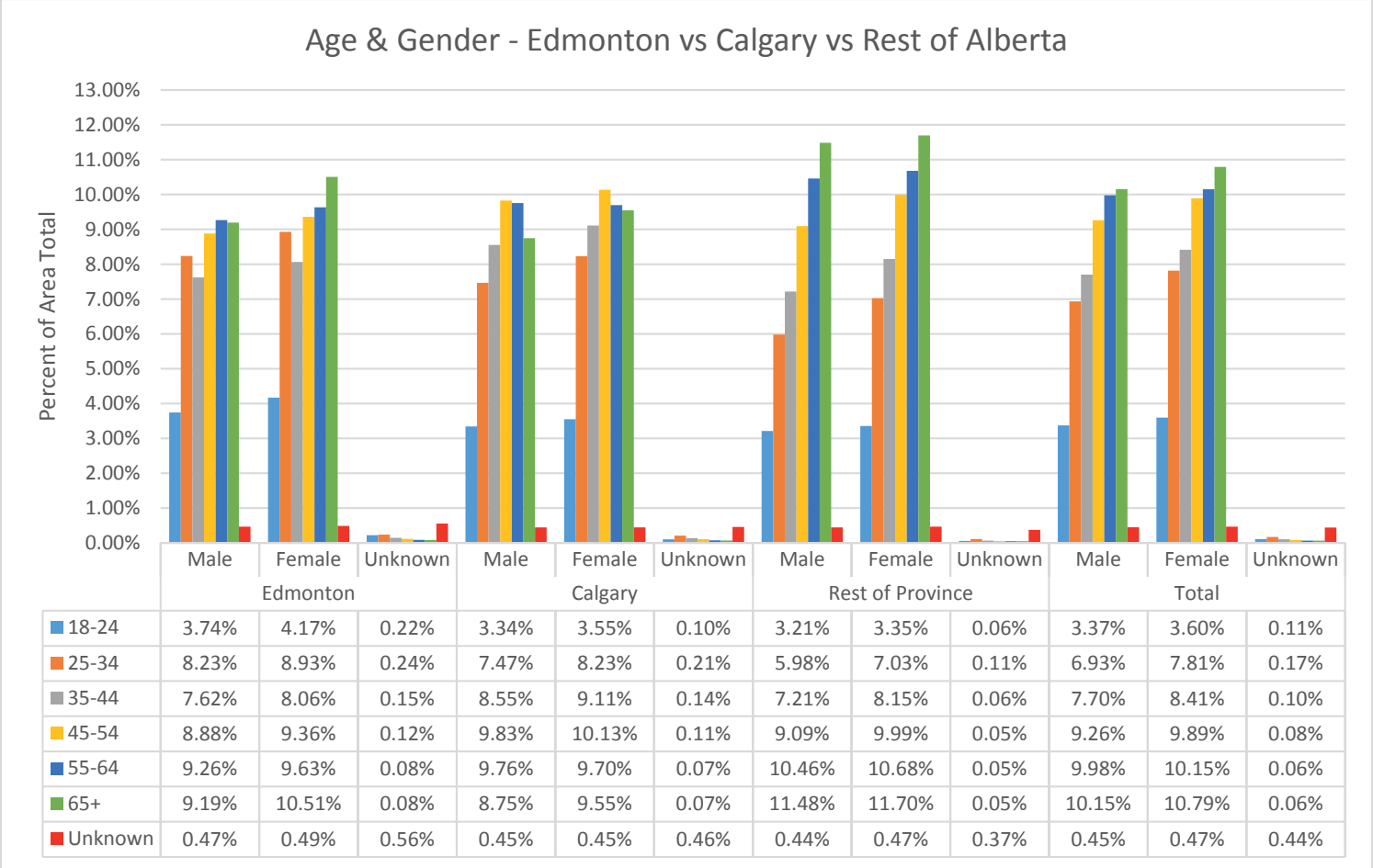

	Edmonton			Calgary			Rest of Province			Total		
	Male	Female	Unknown	Male	Female	Unknown	Male	Female	Unknown	Male	Female	Unknown
18-24	3.74%	4.17%	0.22%	3.34%	3.55%	0.10%	3.21%	3.35%	0.06%	3.37%	3.60%	0.11%
25-34	8.23%	8.93%	0.24%	7.47%	8.23%	0.21%	5.98%	7.03%	0.11%	6.93%	7.81%	0.17%
35-44	7.62%	8.06%	0.15%	8.55%	9.11%	0.14%	7.21%	8.15%	0.06%	7.70%	8.41%	0.10%
45-54	8.88%	9.36%	0.12%	9.83%	10.13%	0.11%	9.09%	9.99%	0.05%	9.26%	9.89%	0.08%
55-64	9.26%	9.63%	0.08%	9.76%	9.70%	0.07%	10.46%	10.68%	0.05%	9.98%	10.15%	0.06%
65+	9.19%	10.51%	0.08%	8.75%	9.55%	0.07%	11.48%	11.70%	0.05%	10.15%	10.79%	0.06%
Unknown	0.47%	0.49%	0.56%	0.45%	0.45%	0.46%	0.44%	0.47%	0.37%	0.45%	0.47%	0.44%

Census Comparison

All registered elector numbers are from an extract of the Register of Electors from March 8, 2016. Canadian citizenship is not excluded from the census data, which is a requirement to be eligible to vote.

Alberta Census

Data for the Alberta statistics come from the Government of Alberta site, which is sourced from Statistics Canada.

	Statistics Canada (July 1, 2015)				Registered Electors		
	Male	Female	Total		Male	Female	Total
18-24	203,940	190,216	394,156	**18-24**	95,996	94,720	190,716
25-34	364,870	347,060	711,930	**25-34**	239,557	237,103	476,660
35-44	318,403	297,495	615,898	**35-44**	235,859	232,043	467,902
45-54	296,531	276,512	573,043	**45-54**	245,843	245,056	490,899
55-64	256,490	244,383	500,873	**55-64**	227,195	222,095	449,290
65+	223,618	263,549	487,167	**65+**	210,115	239,681	449,796
	1,663,852	1,619,215	3,283,067		1,254,565	1,270,698	2,525,263
	(50.68%)	(49.32%)			(49.68%)	(50.32%)	

Edmonton Municipal Census

Data for the Edmonton Municipal Census comes from the City of Edmonton Open Data Catalogue [1]

	Edmonton Census (2014)				Registered Electors		
	Male	Female	Total		Male	Female	Total
18-24	36,506	35,173	71,679	**18-24**	21,553	22,058	43,611
25-34	62,906	61,205	124,111	**25-34**	53,782	51,912	105,694
35-44	52,323	50,172	102,495	**35-44**	45,940	44,821	90,761
45-54	49,933	49,731	99,664	**45-54**	49,237	48,909	98,146
55-64	42,856	43,665	86,521	**55-64**	46,288	45,839	92,127
65+	40,120	49,740	89,860	**65+**	43,731	54,270	98,001
	284,644	289,686	574,330		260,531	267,809	528,340
	(49.56%)	(50.44%)			(49.31%)	(50.12%)	

[1] (https://data.edmonton.ca/Census/2014-Census-Population-By-Single-Year-Of-Age-And-G/xcqe-tyzj).

Calgary Municipal Census

Data for the Calgary Municipal Census comes from the City of Calgary site[2]. It is noted that the City of Calgary does not release individual age counts as the City of Edmonton does, and divides their data into ranges. One range that applies partially to registered voters is the 15-19 range, which includes 18 and 19 year olds that are eligible to vote.

	Calgary Census (2014)				Registered Electors		
	Male	**Female**	**Total**		**Male**	**Female**	**Total**
15-19	34,680	31,699	66,379	**18-19**	4,155	4,461	8,616
20-24	42,319	39,154	81,473	**20-24**	23,458	22,704	46,162
25-34	106,633	104,218	210,851	**25-34**	72,722	71,747	144,469
35-44	101,448	97,908	199,356	**35-44**	72,109	71,078	143,187
45-54	86,343	83,362	169,705	**45-54**	72,024	70,231	142,255
55-64	64,886	63,790	128,676	**55-64**	61,775	59,627	121,402
65+	54,577	65,622	120,199	**65+**	50,928	58,766	109,694
	490,886	485,753	976,639		357,171	358,614	715,785
	(50.26%)	(49.74%)			(49.90%)	(50.10%)	

[2] (http://www.calgary.ca/CA/city-clerks/Pages/Election-and-information-services/Civic-Census/2015-Results.aspx).

City Statistics

Airdrie

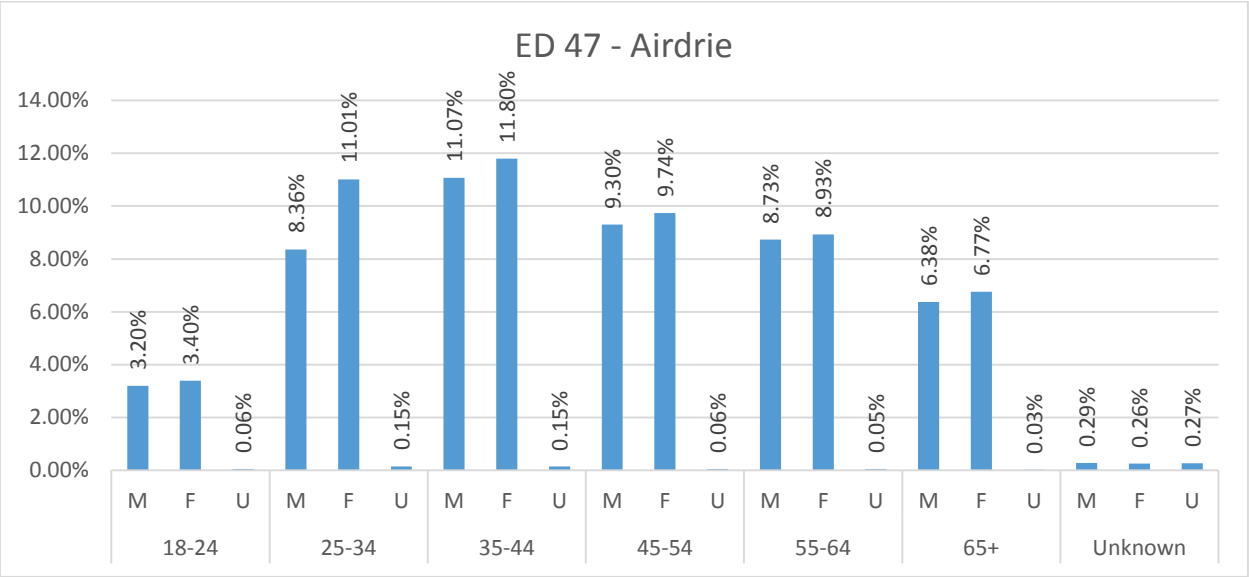

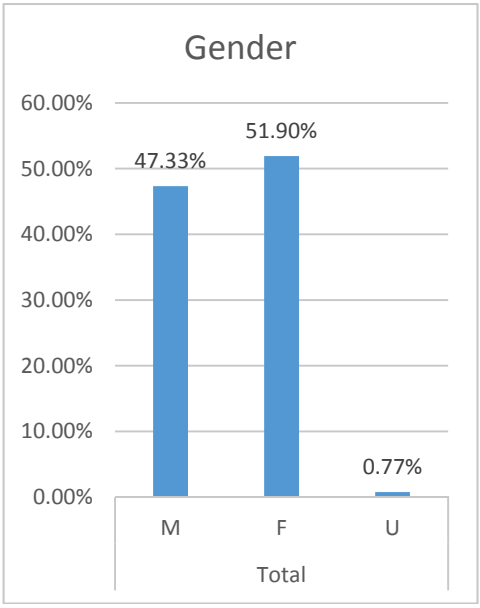

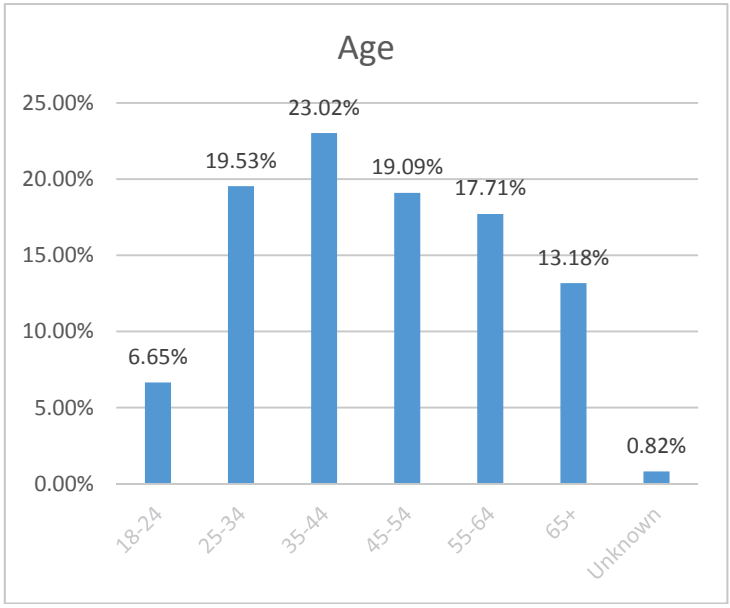

In the electoral division of Airdrie, the age range that made up the largest number of voters was the 35-44 range at 23.02%. The difference between male and female voters was 4.57%.

M - Male
F - Female
U - Unknown

Fort McMurray

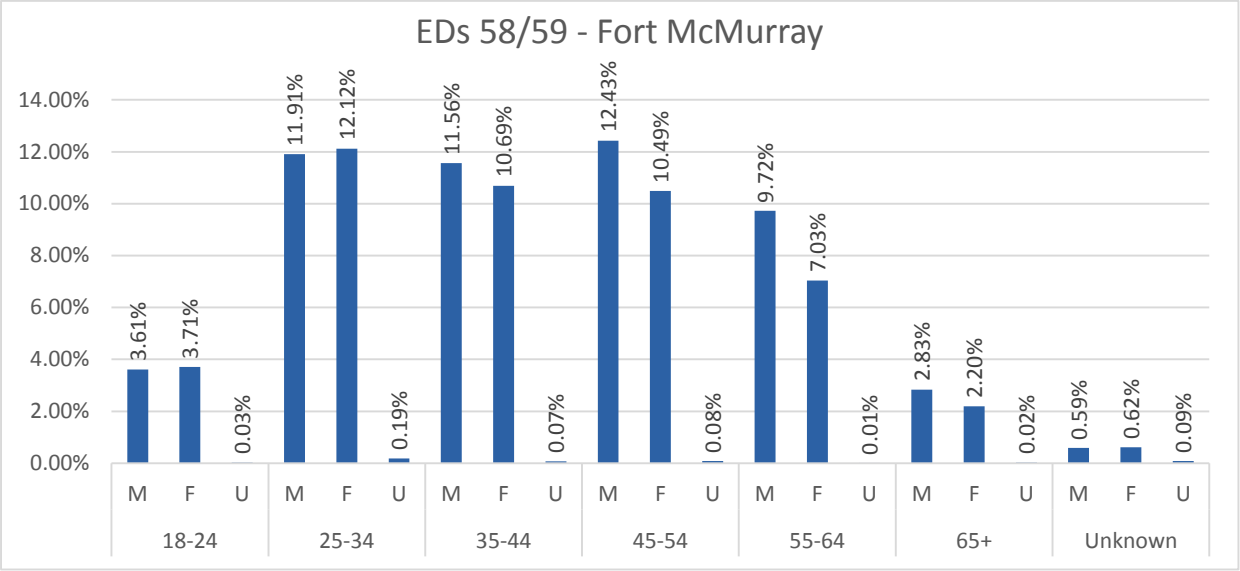

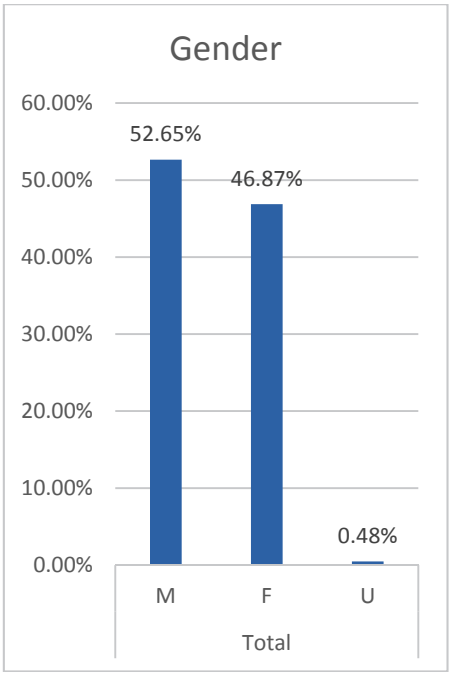

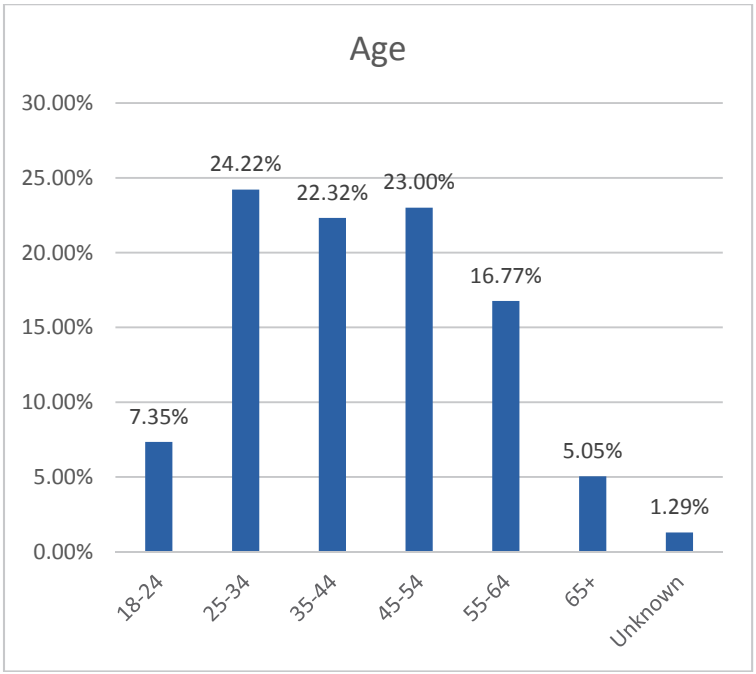

In Fort McMurray, the trend of female voters outnumbering male voters was not followed. Male voters made up 52.65% of voters, 5.78% higher than women. The age breakdown was vastly different from the trend as well, as 65+ voters only made up 5.05% of the total number of voters. The age range with the most voters was 25-34, which shows the relative age of the people in Fort McMurray.

M - Male
F - Female
U - Unknown

Grande Prairie

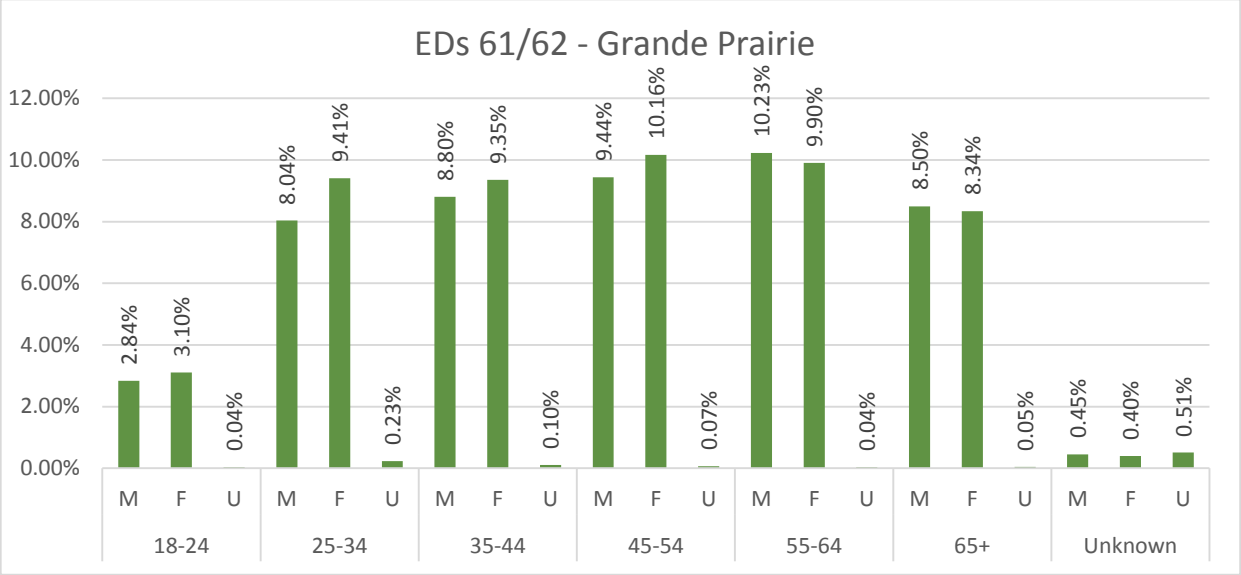

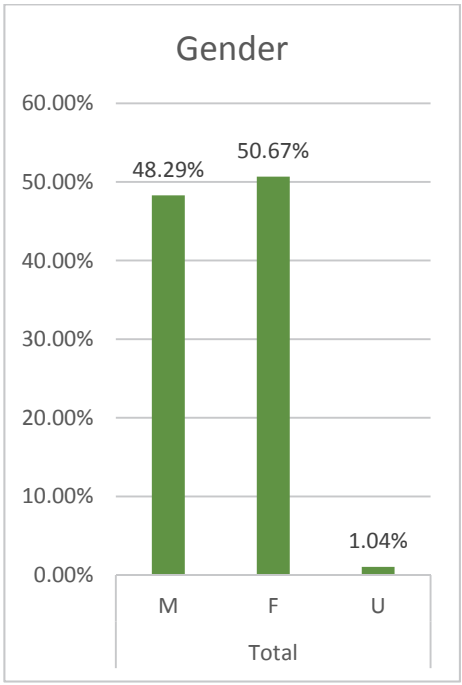

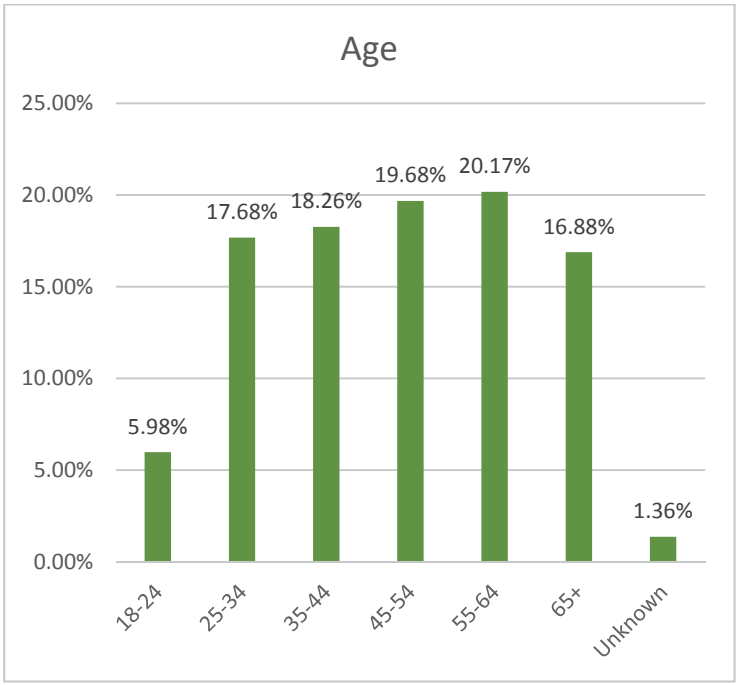

Grande Prairie's overall percentage of voters aged 65+, was 16.88%. The 18-24 age range was also lower than the provincial overall, with only 5.98% of voters being 18-24. The age range with the highest percentage of voters was 55-64 with 20.17%. The difference between male and female voters was 2.38%.

M - Male
F - Female
U - Unknown

Lethbridge

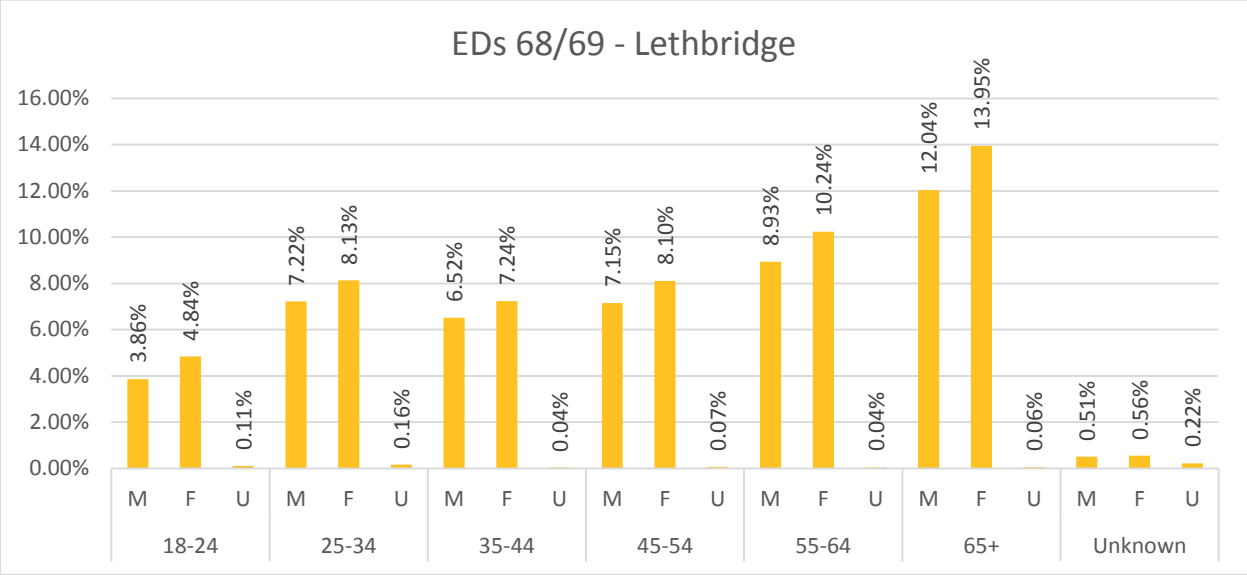

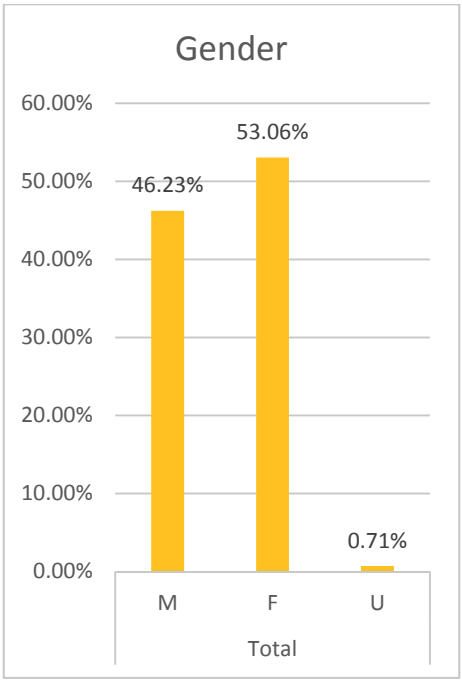

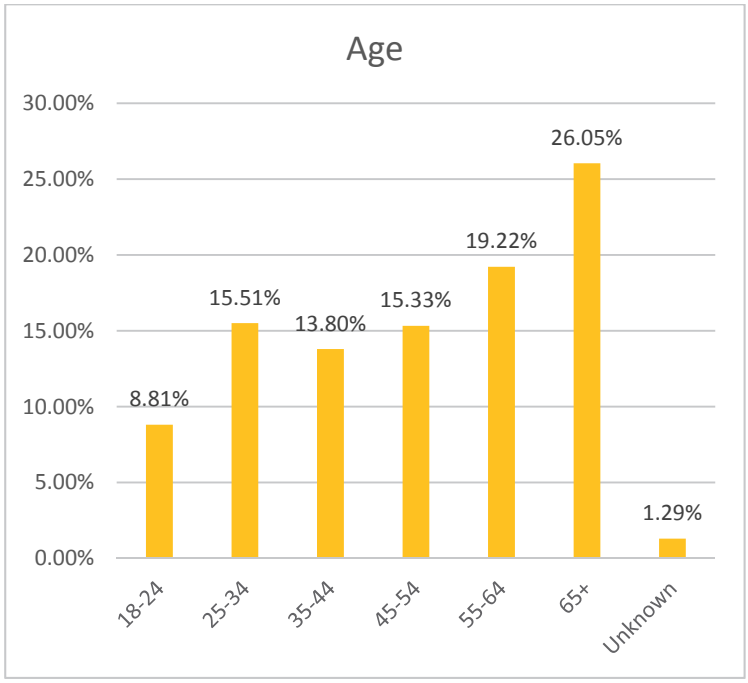

The age range with the highest percentage of votes in Lethbridge was the 65+ group. Interestingly, the 18-24 and 25-34 age ranges were higher than provincially, with 25-34 being higher than 35-44. The difference between male and female voters was 6.83%.

M - Male
F - Female
U - Unknown

Medicine Hat

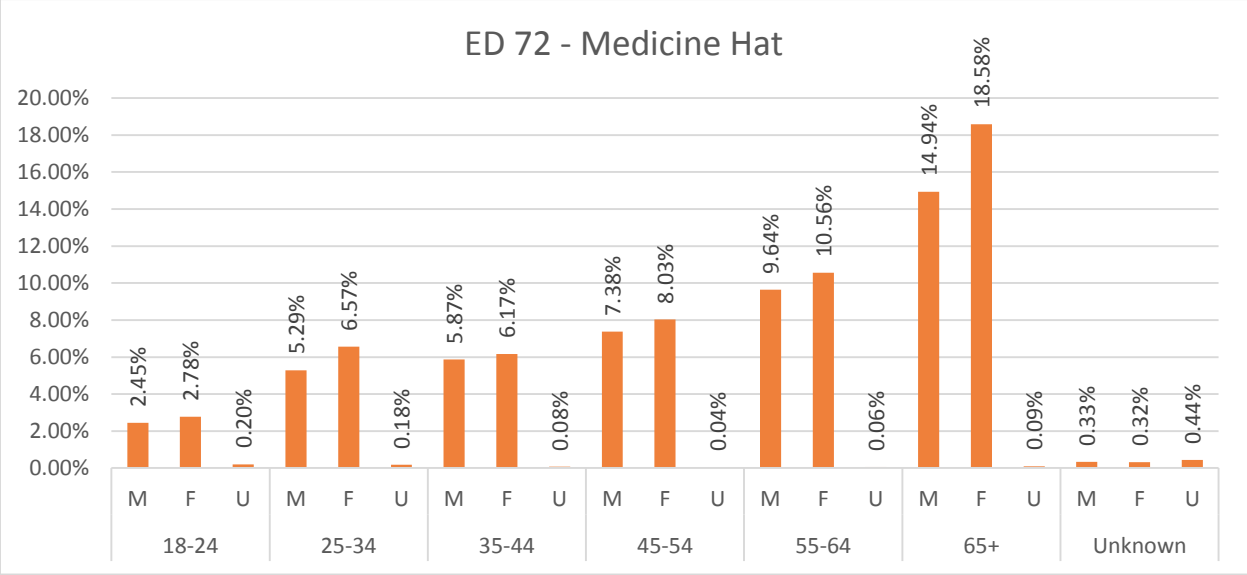

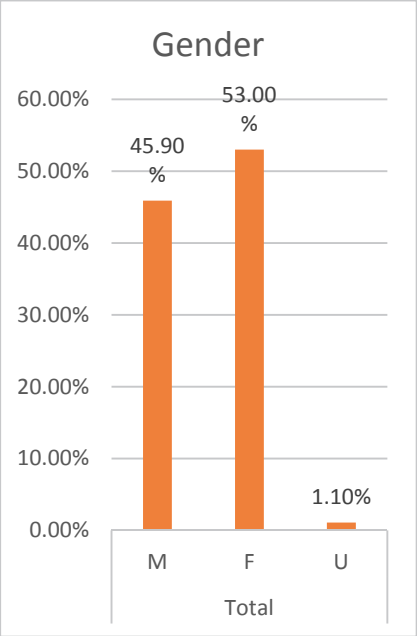

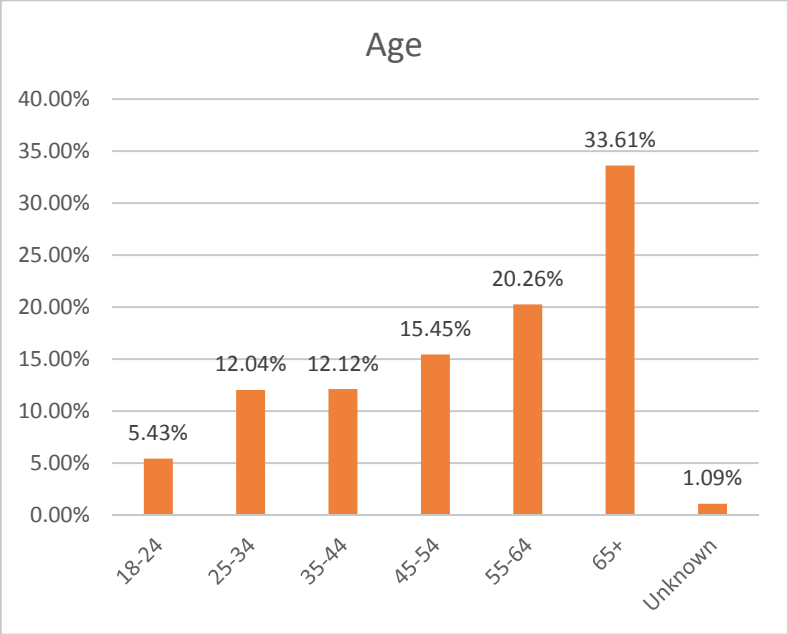

The voters aged 65+ in Medicine Hat significantly outpaced the provincial overall statistics, with 33.61% of the voters in Medicine Hat being 65+. The next closest was 55-64 at 20.26%, which is 13.35% lower than the 65+ age range. The difference between male and female voters was 7.1%.

M - Male
F - Female
U - Unknown

Red Deer

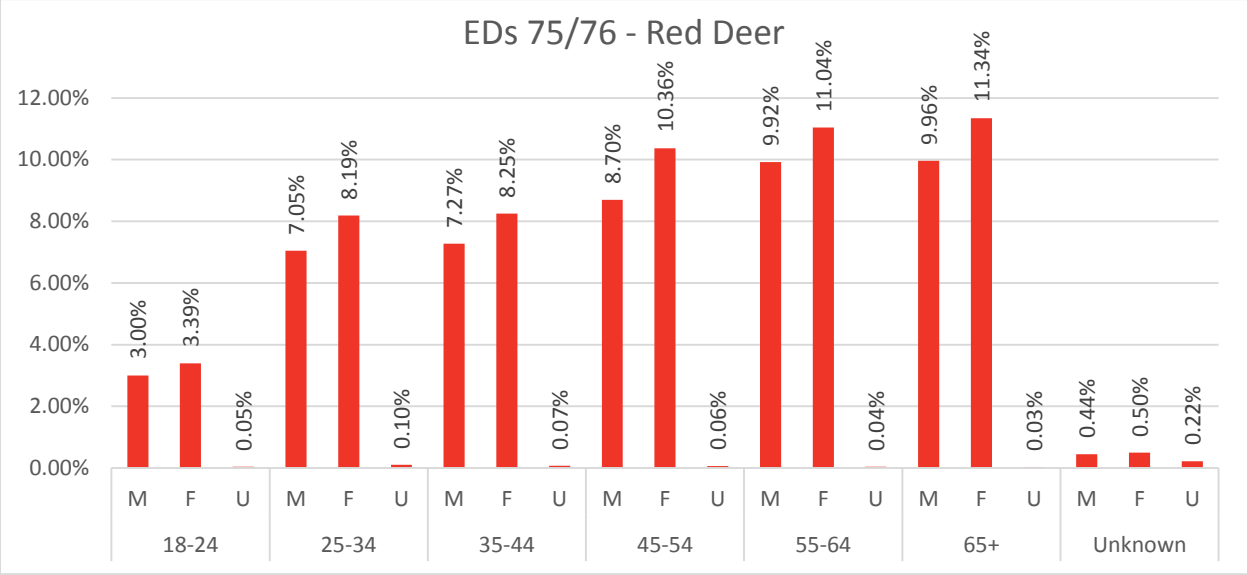

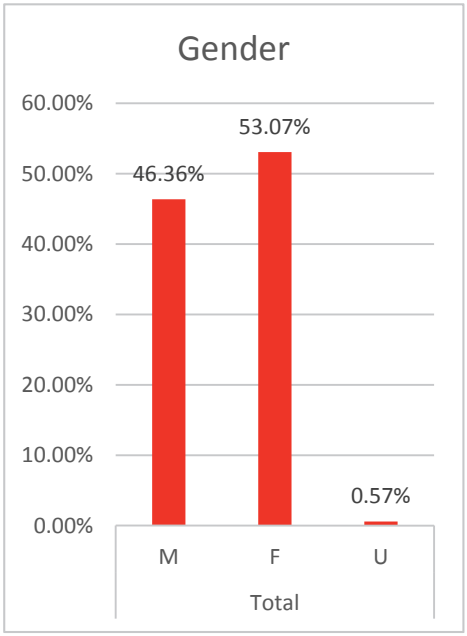

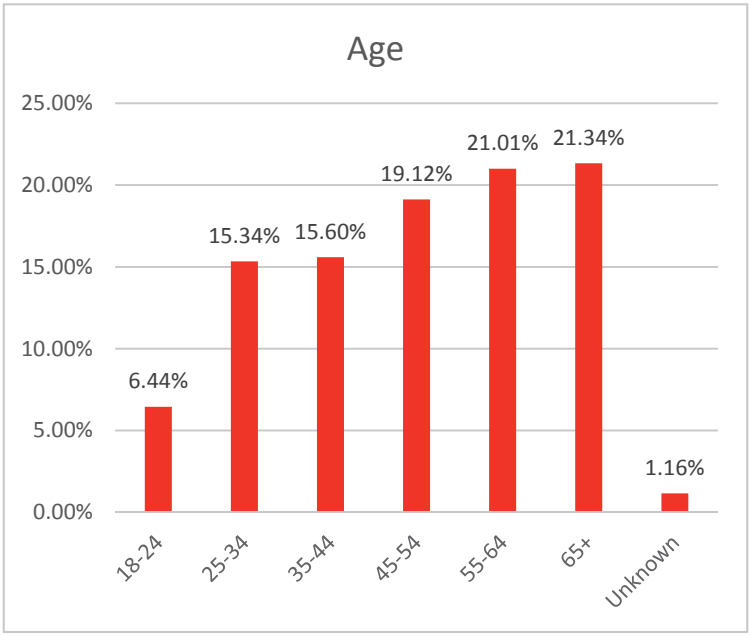

In Red Deer, the 55-64 and 65+ age ranges are almost exactly the same, separated by only 0.33%. The 25-34 and 35-44 age ranges are also only separated by 0.25%. With the difference between the 25-34 and 65+ age ranges being only 5.99%, it is the most even of all the cities in Alberta. The 18-24 age range was also slightly higher than provincially at 6.44%, 0.3% higher than the provincial percentage. The difference between male and female voters was 6.71%

M - Male
F - Female
U - Unknown

Summary of Results by Electoral Division

Electoral Division	Candidates	Political Affiliation	Valid Votes Received	Percentage of Votes Polled	Names on List of Electors	Percentage of Voter Turnout
01 Dunvegan-Central Peace-Notley	Rhonda Clarke-Gauthier	PC	2,766	28.8%		
	Kelly Hudson	WRP	3,147	32.8%		
	Margaret McCuaig-Boyd	**NDP**	**3,692**	**38.4%**		
			9,605	100.0%	16,392	58.7%
02 Lesser Slave Lake	Darryl Boisson	WRP	3,198	35.3%		
	Pearl Calahasen	PC	1,944	21.5%		
	Danielle Larivee	**NDP**	**3,915**	**43.2%**		
			9,057	100.0%	19,062	47.7%
03 Calgary-Acadia	Nicholas Borovsky	LIB	765	4.8%		
	Linda Carlson	WRP	4,985	31.4%		
	Jonathan Denis	PC	4,602	29.0%		
	Brandy Payne	**NDP**	**5,506**	**34.7%**		
			15,858	100.0%	29,264	54.6%
04 Calgary-Bow	**Deborah Drever**	**NDP**	**5,669**	**34.5%**		
	Matt Gaiser	LIB	682	4.2%		
	Trevor Grover	WRP	3,752	22.8%		
	Jonathon Himann	AP	459	2.8%		
	Byron Nelson	PC	5,419	33.0%		
	David Reid	GPA	448	2.7%		
			16,429	100.0%	31,990	51.6%
05 Calgary-Buffalo	**Kathleen Ganley**	**NDP**	**4,671**	**35.1%**		
	David Khan	LIB	3,282	24.7%		
	Sabrina Lee Levac	GPA	263	2.0%		
	Terry Rock	PC	3,738	28.1%		
	Leah Wamboldt	WRP	1,351	10.2%		
			13,305	100.0%	32,950	40.9%

Electoral Division	Candidates	Political Affiliation	Valid Votes Received	Percentage of Votes Polled	Names on List of Electors	Percentage of Voter Turnout
06 Calgary-Cross	Manjot Singh Gill	LIB	1,194	9.4%		
	Rick Hanson	PC	4,501	35.3%		
	Katherine Le Rougetel	IND	143	1.1%		
	Moiz Mahmood	WRP	2,060	16.2%		
	Peter Meic	GPA	236	1.9%		
	Ricardo Miranda	**NDP**	**4,602**	**36.1%**		
			12,736	100.0%	31,535	40.6%
07 Calgary-Currie	Nelson Berlin	GPA	373	2.0%		
	Christine Cusanelli	PC	4,577	24.7%		
	Terry Devries	WRP	3,769	20.3%		
	Brian Malkinson	**NDP**	**7,387**	**39.8%**		
	Tony Norman	AP	1,006	5.4%		
	Shelley Wark-Martyn	LIB	1,441	7.8%		
			18,553	100.0%	37,342	49.9%
08 Calgary-East	Naser Al-Kukhun	LIB	806	5.7%		
	Moe Amery	PC	3,971	28.3%		
	Bonnie Devine	CP-A	138	1.0%		
	Robyn Luff	**NDP**	**5,506**	**39.2%**		
	Ali Waissi	WRP	3,633	25.9%		
			14,054	100.0%	34,585	40.9%
09 Calgary-Elbow	Megan Brown	WRP	1,786	8.7%		
	Greg Clark	**AP**	**8,707**	**42.2%**		
	Gordon Dirks	PC	6,254	30.3%		
	Larry R. Heather	SC	67	0.3%		
	John Roggeveen	LIB	565	2.7%		
	Catherine Welburn	NDP	3,256	15.8%		
			20,635	100.0%	34,681	59.7%
10 Calgary-Fish Creek	**Richard Gotfried**	**PC**	**6,198**	**32.9%**		
	Blaine Maller	WRP	5,568	29.6%		
	Jill Moreton	NDP	6,069	32.2%		
	Martin Owen	SC	148	0.8%		
	Allison Wemyss	AP	850	4.5%		
			18,833	100.0%	30,931	61.0%

Electoral Division	Candidates	Political Affiliation	Valid Votes Received	Percentage of Votes Polled	Names on List of Electors	Percentage of Voter Turnout
11 Calgary-Foothills	Keelan Frey	WRP	3,216	18.1%		
	Janet Keeping	GPA	363	2.0%		
	Jim Prentice	**PC**	**7,163**	**40.3%**		
	Anne Wilson	NDP	5,748	32.4%		
	Ali Bin Zahid	LIB	1,271	7.2%		
			17,761	100.0%	34,000	52.4%
12 Calgary-Fort	Said Abdulbaki	LIB	476	3.4%		
	Joe Ceci	**NDP**	**7,027**	**49.8%**		
	Vic Goosen	AP	410	2.9%		
	Jeevan Mangat	WRP	3,003	21.3%		
	Andy Bao Nguyen	PC	3,204	22.7%		
			14,120	100.0%	32,411	43.9%
13 Calgary-Glenmore	Linda Johnson	PC	7,015	33.2%		
	Anam Kazim	**NDP**	**7,021**	**33.2%**		
	Chris Kemp-Jackson	WRP	5,058	23.9%		
	Terry Lo	AP	719	3.4%		
	Dave Waddington	LIB	1,345	6.4%		
			21,158	100.0%	37,109	57.3%
14 Calgary-Greenway	**Manmeet Bhullar**	**PC**	**5,337**	**42.8%**		
	Don Monroe	NDP	4,513	36.2%		
	Devinder Toor	WRP	2,627	21.1%		
			12,477	100.0%	30,600	41.0%
15 Calgary-Hawkwood	Beth Barberree	AP	925	4.5%		
	Michael Connolly	**NDP**	**7,443**	**36.4%**		
	Polly Knowlton Cockett	GPA	455	2.2%		
	Jason Luan	PC	6,378	31.2%		
	Harbaksh Singh Sekhon	LIB	736	3.6%		
	Jae Shim	WRP	4,448	21.7%		
	Len Skowronski	SC	90	0.4%		
			20,475	100.0%	33,523	61.3%

Electoral Division	Candidates	Political Affiliation	Valid Votes Received	Percentage of Votes Polled	Names on List of Electors	Percentage of Voter Turnout
16 Calgary-Hays	Zachary Doyle	SC	93	0.5%		
	Carla Drader	NDP	5,138	29.5%		
	Shawn Emran	LIB	722	4.1%		
	Graham Mackenzie	GPA	250	1.4%		
	Bob Mailloux	WRP	4,562	26.2%		
	Ric McIver	**PC**	**6,671**	**38.3%**		
			17,436	100.0%	30,865	56.6%
17 Calgary-Klein	**Craig Coolahan**	**NDP**	**8,098**	**44.3%**		
	Kyle Fawcett	PC	4,878	26.7%		
	David Gamble	LIB	1,104	6.0%		
	Jeremy Nixon	WRP	4,206	23.0%		
			18,286	100.0%	34,702	53.3%
18 Calgary-Lougheed	Mihai Ion	NDP	5,437	32.0%		
	Leila Keith	LIB	817	4.8%		
	Mark Mantei	WRP	4,781	28.2%		
	Dave Rodney	**PC**	**5,939**	**35.0%**		
			16,974	100.0%	33,547	51.3%
19 Calgary-Mackay-Nose Hill	Sandy Kevin Aberdeen	GPA	316	1.9%		
	Neil Brown	PC	4,585	27.4%		
	Prab Lashar	LIB	768	4.6%		
	Kathy Macdonald	WRP	4,914	29.3%		
	Karen M. McPherson	**NDP**	**6,177**	**36.9%**		
			16,760	100.0%	34,487	48.9%
20 Calgary-Mccall	Burhan Khan	IND	1,010	7.9%		
	Avinash S Khangura	LIB	2,224	17.5%		
	Happy Mann	WRP	3,367	26.4%		
	Irfan Sabir	**NDP**	**3,812**	**29.9%**		
	Jagdeep Kaur Sahota	PC	2,317	18.2%		
			12,730	100.0%	30,125	42.8%

Electoral Division	Candidates	Political Affiliation	Valid Votes Received	Percentage of Votes Polled	Names on List of Electors	Percentage of Voter Turnout
21 Calgary-Mountain View	Marc Andrew Chikinda	NDP	5,673	28.9%		
	Mark Hlady	PC	4,699	23.9%		
	David Swann	**LIB**	**7,204**	**36.7%**		
	Terry Wong	WRP	2,070	10.5%		
			19,646	100.0%	36,236	54.4%
22 Calgary-North West	Chris Blatch	AP	1,176	6.1%		
	Jeff Callaway	WRP	5,163	26.7%		
	Sandra Jansen	**PC**	**6,320**	**32.7%**		
	Neil Marion	LIB	935	4.8%		
	Karen Mills	NDP	5,724	29.6%		
			19,318	100.0%	33,952	57.2%
23 Calgary-Northern Hills	**Jamie Kleinsteuber**	**NDP**	**6,641**	**38.2%**		
	Harry Lin	LIB	1,000	5.8%		
	Prasad Panda	WRP	4,392	25.3%		
	Teresa Woo-Paw	PC	5,343	30.7%		
			17,376	100.0%	38,004	46.0%
24 Calgary-Shaw	Alexander Barrow	LIB	668	3.8%		
	Brad Leishman	WRP	5,301	30.4%		
	Evert Smith	AP	661	3.8%		
	Graham Sucha	**NDP**	**5,449**	**31.3%**		
	Jeff Wilson	PC	5,348	30.7%		
			17,427	100.0%	30,458	57.5%
25 Calgary-South East	**Rick Fraser**	**PC**	**7,663**	**32.5%**		
	Gladwin Gill	LIB	1,304	5.5%		
	Brandon Lunty	WRP	6,892	29.2%		
	Jordan Mac Isaac	GPA	374	1.6%		
	Mirical MacDonald	NDP	7,358	31.2%		
			23,591	100.0%	46,871	50.6%

Electoral Division	Candidates	Political Affiliation	Valid Votes Received	Percentage of Votes Polled	Names on List of Electors	Percentage of Voter Turnout
26 Calgary-Varsity	Susan Billington	PC	5,700	30.2%		
	Pete Helfrich	LIB	1,862	9.9%		
	Stephanie McLean	**NDP**	**8,297**	**43.9%**		
	Sharon Polsky	WRP	2,598	13.8%		
	Carl Svoboda	GPA	424	2.2%		
			18,881	100.0%	32,467	58.5%
27 Calgary-West	**Mike Ellis**	**PC**	**8,312**	**46.8%**		
	Gerard Lucyshyn	WRP	4,512	25.4%		
	Mizanur Rahman	NDP	4,940	27.8%		
			17,764	100.0%	31,604	56.5%
28 Edmonton-Beverly-Clareview	**Deron Bilous**	**NDP**	**12,049**	**73.8%**		
	Tony Caterina	PC	2,524	15.5%		
	Stephanie Diacon	WRP	1,248	7.6%		
	Owais Siddiqui	AP	147	0.9%		
	Tomi Yellowface	LIB	359	2.2%		
			16,327	100.0%	35,318	46.4%
29 Edmonton-Calder	Andrew Altimas	WRP	1,565	8.6%		
	Amit (Sunny) Batra	LIB	527	2.9%		
	Thomas (Tom) Bradley	PC	3,222	17.8%		
	David Eggen	**NDP**	**12,837**	**70.7%**		
			18,151	100.0%	36,266	50.2%
30 Edmonton-Castle Downs	**Nicole Goehring**	**NDP**	**11,689**	**64.5%**		
	Thomas Lukaszuk	PC	4,182	23.1%		
	Gerrit Roosenboom	WRP	1,383	7.6%		
	Todd Ross	LIB	880	4.9%		
			18,134	100.0%	35,641	51.1%
31 Edmonton-Centre	Laurie Blakeman	LIB	4,199	25.4%		
	Joe Byram	WRP	772	4.7%		
	Greg Keating	IND	295	1.8%		
	Catherine Keill	PC	2,228	13.5%		
	Rory Joe Koopmans	IND	40	0.2%		
	David Shepherd	**NDP**	**8,983**	**54.4%**		
			16,517	100.0%	34,976	47.4%

Electoral Division	Candidates	Political Affiliation	Valid Votes Received	Percentage of Votes Polled	Names on List of Electors	Percentage of Voter Turnout
32 Edmonton-Decore	Trey Capnerhurst	GPA	150	1.0%		
	Dean R Miller	WRP	1,289	8.3%		
	Chris Nielsen	**NDP**	**10,531**	**67.9%**		
	Janice Sarich	PC	2,847	18.4%		
	Bradley Lawrence Whalen	LIB	691	4.5%		
			15,508	100.0%	32,518	47.9%
33 Edmonton-Ellerslie	Harman Kandola	PC	3,549	19.8%		
	Jackie Lovely	WRP	2,499	13.9%		
	Rod Loyola	**NDP**	**11,034**	**61.6%**		
	Mike McGowan	LIB	839	4.7%		
			17,921	100.0%	34,266	52.5%
34 Edmonton-Glenora	**Sarah Hoffman**	**NDP**	**12,473**	**68.4%**		
	Heather Klimchuk	PC	3,145	17.3%		
	Don Koziak	WRP	1,394	7.6%		
	David Parker	GPA	195	1.1%		
	Karen Sevcik	LIB	553	3.0%		
	Chris Vilcsak	AP	463	2.5%		
			18,223	100.0%	34,388	53.2%
35 Edmonton-Gold Bar	Ronald Brochu	LIB	702	3.2%		
	David Dorward	PC	4,147	18.6%		
	Justin J James	WRP	1,422	6.4%		
	Marlin Schmidt	**NDP**	**15,349**	**68.9%**		
	Cristina Stasia	AP	662	3.0%		
			22,282	100.0%	36,688	61.0%
36 Edmonton-Highlands-Norwood	Jonathan Weiqun Dai	PC	1,778	12.0%		
	Joshua Loeppky	WRP	967	6.5%		
	Brian Mason	**NDP**	**11,555**	**78.1%**		
	Matthew R. Smith	LIB	494	3.3%		
			14,794	100.0%	30,985	48.1%

Electoral Division	Candidates	Political Affiliation	Valid Votes Received	Percentage of Votes Polled	Names on List of Electors	Percentage of Voter Turnout
37 Edmonton-Manning	Gurcharan Garcha	PC	2,599	15.1%		
	Adam Mounzer	LIB	776	4.5%		
	Atiq Rehman	WRP	1,475	8.6%		
	Heather Sweet	**NDP**	**12,376**	**71.8%**		
			17,226	100.0%	31,714	56.3%
38 Edmonton-McClung	**Lorne Dach**	**NDP**	**9,412**	**55.4%**		
	John Hudson	AP	808	4.8%		
	Steve Thompson	WRP	2,373	14.0%		
	David Xiao	PC	4,408	25.9%		
			17,001	100.0%	31,612	54.0%
39 Edmonton-Meadowlark	Dan Bildhauer	LIB	1,507	8.8%		
	Jon Carson	**NDP**	**9,796**	**57.0%**		
	Amber Maze	WRP	1,972	11.5%		
	Katherine O'Neill	PC	3,924	22.8%		
			17,199	100.0%	31,865	54.2%
40 Edmonton-Mill Creek	Harpreet Gill	LIB	1,896	11.8%		
	Saqib Raja	WRP	1,365	8.5%		
	Denise Woollard	**NDP**	**9,025**	**55.9%**		
	Gene Zwozdesky	PC	3,848	23.9%		
			16,134	100.0%	32,521	49.8%
41 Edmonton-Mill Woods	**Christina Gray**	**NDP**	**9,930**	**64.9%**		
	Aura Leddy	IND	129	0.8%		
	Roberto Maglalang	LIB	850	5.6%		
	Sohail Quadri	PC	2,920	19.1%		
	Naomi Rankin	CP-A	44	0.3%		
	Baljit Sall	WRP	1,437	9.4%		
			15,310	100.0%	28,130	54.7%

Electoral Division	Candidates	Political Affiliation	Valid Votes Received	Percentage of Votes Polled	Names on List of Electors	Percentage of Voter Turnout
42 Edmonton-Riverview	Brandon Beringer	AP	487	2.5%		
	Ian Crawford	WRP	1,350	7.0%		
	Sandra Wolf Lange	GPA	135	0.7%		
	Glenn Miller	IND	59	0.3%		
	Lori Sigurdson	**NDP**	**12,108**	**62.8%**		
	Donna Wilson	LIB	1,416	7.3%		
	Steve Young	PC	3,732	19.3%		
			19,287	100.0%	31,416	61.7%
43 Edmonton-Rutherford	Michael Chan	LIB	741	4.2%		
	Richard Feehan	**NDP**	**11,214**	**63.9%**		
	Chris Labossiere	PC	3,940	22.5%		
	Josef Pisa	WRP	1,644	9.4%		
			17,539	100.0%	29,253	60.2%
44 Edmonton-South West	Rudy Arcilla	LIB	1,199	5.3%		
	Thomas Dang	**NDP**	**12,352**	**54.4%**		
	Matt Jeneroux	PC	6,316	27.8%		
	Cole Kander	WRP	2,290	10.1%		
	Krishna Tailor	AP	543	2.4%		
			22,700	100.0%	41,230	55.3%
45 Edmonton-Strathcona	Steve Kochan	LIB	658	4.0%		
	Rachel Notley	**NDP**	**13,592**	**82.4%**		
	Shelley Wegner	PC	2,242	13.6%		
			16,492	100.0%	32,976	50.5%
46 Edmonton-Whitemud	John Baloun	IND	73	0.3%		
	Kathryn Jackson	GPA	182	0.8%		
	Stephen Mandel	PC	7,177	32.2%		
	Chad Peters	WRP	1,423	6.4%		
	Steven Townsend	LIB	629	2.8%		
	Bob Turner	**NDP**	**12,805**	**57.4%**		
			22,289	100.0%	37,018	60.4%

Electoral Division	Candidates	Political Affiliation	Valid Votes Received	Percentage of Votes Polled	Names on List of Electors	Percentage of Voter Turnout
47 Airdrie	Peter Brown	PC	6,181	28.9%		
	Jeremy Klug	AP	912	4.3%		
	Chris Noble	NDP	6,388	29.9%		
	Angela Pitt	**WRP**	**7,499**	**35.1%**		
	Jeff Willerton	IND	399	1.9%		
			21,379	100.0%	40,045	53.6%
48 Athabasca-Sturgeon-Redwater	Jeff Johnson	PC	5,016	29.9%		
	Travis Olson	WRP	4,973	29.6%		
	Colin Piquette	**NDP**	**6,797**	**40.5%**		
			16,786	100.0%	25,826	65.2%
49 Banff-Cochrane	Ron Casey	PC	5,555	28.2%		
	Scott Wagner	WRP	5,692	28.9%		
	Cameron Westhead	**NDP**	**8,426**	**42.8%**		
			19,673	100.0%	36,485	54.2%
50 Barrhead-Morinville-Westlock	Maureen Kubinec	PC	4,876	26.6%		
	Tristan Turner	NDP	6,232	34.0%		
	Glenn van Dijken	**WRP**	**7,206**	**39.3%**		
			18,314	100.0%	28,176	65.2%
51 Battle River-Wainwright	Gordon Naylor	NDP	3,807	23.5%		
	Blake Prior	PC	5,057	31.2%		
	Wes Taylor	**WRP**	**6,862**	**42.3%**		
	Ron Williams	LIB	500	3.1%		
			16,226	100.0%	25,371	64.1%
52 Bonnyville-Cold Lake	Craig Copeland	PC	3,594	30.4%		
	Scott Cyr	**WRP**	**5,452**	**46.2%**		
	Rob Fox	AP	628	5.3%		
	Josalyne Head	NDP	2,136	18.1%		
			11,810	100.0%	24,714	47.9%

Electoral Division	Candidates	Political Affiliation	Valid Votes Received	Percentage of Votes Polled	Names on List of Electors	Percentage of Voter Turnout
53 Cardston-Taber-Warner	Delbert Bodnarek	AP	378	3.1%		
	Brian Brewin	PC	4,356	35.5%		
	Aaron Haugen	NDP	2,407	19.6%		
	Grant Hunter	**WRP**	**5,126**	**41.8%**		
			12,267	100.0%	23,918	51.4%
54 Chestermere-Rocky View	**Leela Sharon Aheer**	**WRP**	**7,676**	**37.0%**		
	Coral Bliss Taylor	GPA	405	2.0%		
	Matt Grant	IND	391	1.9%		
	Jamie Lall	IND	1,093	5.3%		
	Bruce McAllister	PC	7,454	36.0%		
	William James Pelech	NDP	3,706	17.9%		
			20,725	100.0%	34,928	59.6%
55 Cypress-Medicine Hat	**Drew Barnes**	**WRP**	**8,544**	**54.6%**		
	Eric Musekamp	LIB	528	3.4%		
	Bob Olson	PC	3,389	21.6%		
	Bev Waege	NDP	3,201	20.4%		
			15,662	100.0%	29,694	52.9%
56 Drayton Valley-Devon	Connie Jensen	AP	416	2.5%		
	Diana J McQueen	PC	5,182	30.5%		
	Jennifer R Roach	GPA	276	1.6%		
	Mark Smith	**WRP**	**6,284**	**37.0%**		
	Katherine Swampy	NDP	4,816	28.4%		
			16,974	100.0%	29,733	57.2%
57 Drumheller-Stettler	Jack Hayden	PC	5,388	33.9%		
	Emily Shannon	NDP	2,927	18.4%		
	Rick Strankman	**WRP**	**7,570**	**47.7%**		
			15,885	100.0%	26,861	59.3%
58 Fort McMurray-Conklin	Melinda Hollis	LIB	204	3.0%		
	Brian Jean	**WRP**	**2,950**	**43.9%**		
	Ariana Mancini	NDP	2,071	30.8%		
	Don Scott	PC	1,502	22.3%		
			6,727	100.0%	13,222	51.2%

Electoral Division	Candidates	Political Affiliation	Valid Votes Received	Percentage of Votes Polled	Names on List of Electors	Percentage of Voter Turnout
59 Fort McMurray-Wood Buffalo	Mike Allen	PC	2,486	25.9%		
	Stephen Drover	NDP	2,915	30.4%		
	Robin Le Fevre	LIB	345	3.6%		
	Tany Yao	**WRP**	**3,835**	**40.0%**		
			9,581	100.0%	22,940	41.9%
60 Fort Saskatchewan-Vegreville	Allison Anderson	GPA	285	1.5%		
	Derek Christensen	AP	324	1.7%		
	Jacquie Fenske	PC	5,527	28.3%		
	Joe Gosselin	WRP	3,959	20.2%		
	Jessica Littlewood	**NDP**	**8,983**	**45.9%**		
	Peter Schneider	LIB	475	2.4%		
			19,553	100.0%	36,515	53.8%
61 Grande Prairie-Smoky	**Todd Loewen**	**WRP**	**5,343**	**33.2%**		
	Everett McDonald	PC	4,968	30.8%		
	Kevin McLean	LIB	787	4.9%		
	Todd Russell	NDP	5,009	31.1%		
			16,107	100.0%	32,930	49.0%
62 Grande Prairie-Wapiti	Mary Dahr	NDP	5,062	28.9%		
	Wayne Drysdale	**PC**	**6,229**	**35.6%**		
	Laila Goodridge	WRP	4,175	23.8%		
	Rory Tarant	AP	2,048	11.7%		
			17,514	100.0%	33,349	52.6%
63 Highwood	**Wayne Anderson**	**WRP**	**8,504**	**41.1%**		
	Martin Blake	GPA	360	1.7%		
	Carrie Fischer	PC	6,827	33.0%		
	Jeremy Fraser	SC	187	0.9%		
	Leslie Mahoney	NDP	3,937	19.0%		
	Joel Windsor	AP	892	4.3%		
			20,707	100.0%	37,239	55.8%

Electoral Division	Candidates	Political Affiliation	Valid Votes Received	Percentage of Votes Polled	Names on List of Electors	Percentage of Voter Turnout
64 Innisfail-Sylvan Lake	Danielle Klooster	AP	1,135	6.2%		
	Don MacIntyre	**WRP**	**7,829**	**42.7%**		
	Patricia Norman	NDP	4,244	23.1%		
	Kerry Towle	PC	5,136	28.0%		
			18,344	100.0%	33,227	55.4%
65 Lac La Biche-St. Paul-Two Hills	Brian Deheer	GPA	339	2.8%		
	David Hanson	**WRP**	**4,763**	**38.7%**		
	Catherine Harder	NDP	4,214	34.2%		
	Darrell Younghans	PC	3,004	24.4%		
			12,320	100.0%	23,476	52.7%
66 Lacombe-Ponoka	Peter Dewit	PC	5,018	27.6%		
	Doug Hart	NDP	5,481	30.1%		
	Tony Jeglum	AP	1,206	6.6%		
	Ron Orr	**WRP**	**6,502**	**35.7%**		
			18,207	100.0%	30,827	59.3%
67 Leduc-Beaumont	**Shaye Anderson**	**NDP**	**8,321**	**37.8%**		
	Josh Drozda	GPA	301	1.4%		
	Bert Hoogewoonink	AP	612	2.8%		
	George Rogers	PC	6,225	28.3%		
	Sharon Smith	WRP	6,543	29.7%		
			22,002	100.0%	37,889	58.3%
68 Lethbridge-East	**Maria Fitzpatrick**	**NDP**	**8,918**	**47.5%**		
	Tammy L Perlich	PC	4,743	25.3%		
	Kent Prestage	WRP	3,918	20.9%		
	Bill West	LIB	1,201	6.4%		
			18,780	100.0%	32,483	57.9%
69 Lethbridge-West	Ron Bain	WRP	3,063	16.3%		
	Shannon Phillips	**NDP**	**11,144**	**59.3%**		
	Sheila Pyne	LIB	634	3.4%		
	Greg Weadick	PC	3,938	21.0%		
			18,779	100.0%	30,283	62.5%

Electoral Division	Candidates	Political Affiliation	Valid Votes Received	Percentage of Votes Polled	Names on List of Electors	Percentage of Voter Turnout
70 Little Bow	Ian Donovan	PC	4,793	35.3%		
	Helen McMenamin	LIB	377	2.8%		
	Bev Muendel-Atherstone	NDP	3,364	24.8%		
	David Schneider	**WRP**	**4,803**	**35.4%**		
	Caleb Van Der Weide	SC	249	1.8%		
			13,586	100.0%	25,516	53.4%
71 Livingstone-Macleod	Evan P Berger	PC	6,404	34.7%		
	Aileen Burke	NDP	4,228	22.9%		
	Alida Hess	LIB	464	2.5%		
	Pat Stier	**WRP**	**7,362**	**39.9%**		
			18,458	100.0%	32,991	56.2%
72 Medicine Hat	Jim Black	AP	731	4.5%		
	Val Olson	WRP	5,790	35.6%		
	Blake Pedersen	PC	3,427	21.1%		
	David Andrew Phillips	IND	137	0.8%		
	Bob Wanner	**NDP**	**6,160**	**37.9%**		
			16,245	100.0%	30,585	53.3%
73 Olds-Didsbury-Three Hills	Jim Adamchick	AP	685	3.4%		
	Wade Bearchell	PC	5,274	26.3%		
	Nathan Cooper	**WRP**	**10,692**	**53.4%**		
	Glenn R Norman	NDP	3,366	16.8%		
			20,017	100.0%	33,859	59.4%
74 Peace River	Sherry Hilton	AP	376	3.9%		
	Debbie Jabbour	**NDP**	**3,821**	**39.4%**		
	Frank Oberle	PC	3,529	36.4%		
	Nathan Steinke	WRP	1,979	20.4%		
			9,705	100.0%	20,464	47.5%
75 Red Deer-North	S.H. (Buck) Buchanan	WRP	4,173	24.7%		
	Michael Dawe	LIB	3,262	19.3%		
	Krystal Kromm	AP	683	4.0%		
	Christine Moore	PC	3,836	22.7%		
	Kim Schreiner	**NDP**	**4,969**	**29.4%**		
			16,923	100.0%	35,001	48.5%

Electoral Division	Candidates	Political Affiliation	Valid Votes Received	Percentage of Votes Polled	Names on List of Electors	Percentage of Voter Turnout
76 Red Deer-South	Patti Argent	IND	232	1.2%		
	William Berry	IND	60	0.3%		
	Deborah Checkel	LIB	738	3.8%		
	Ben Dubois	GPA	274	1.4%		
	Serge Gingras	AP	1,035	5.3%		
	Barb Miller	**NDP**	**7,024**	**35.9%**		
	Darcy Mykytyshyn	PC	5,414	27.6%		
	Norman Wiebe	WRP	4,812	24.6%		
			19,589	100.0%	37,771	52.0%
77 Rimbey-Rocky Mountain House-Sundre	Joe Anglin	IND	1,871	11.3%		
	Tammy Coté	PC	5,296	31.8%		
	Jason Nixon	**WRP**	**6,670**	**40.1%**		
	Hannah Schlamp	NDP	2,791	16.8%		
			16,628	100.0%	32,578	51.3%
78 Sherwood Park	**Annie McKitrick**	**NDP**	**11,365**	**52.0%**		
	Cathy Olesen	PC	5,655	25.9%		
	Linda Osinchuk	WRP	4,815	22.1%		
			21,835	100.0%	33,048	66.4%
79 Spruce Grove-St. Albert	Brendon Greene	GPA	269	1.1%		
	Gary Hanna	AP	1,081	4.4%		
	Trevor Horne	**NDP**	**11,546**	**46.5%**		
	Reg Lukasik	LIB	916	3.7%		
	Rus Matichuk	PC	6,362	25.6%		
	Jaye Walter	WRP	4,631	18.7%		
			24,805	100.0%	46,603	53.3%
80 St. Albert	Bill Alton	LIB	778	3.4%		
	Shelley Biermanski	WRP	2,858	12.6%		
	Stephen Khan	PC	6,340	27.9%		
	Trevor Love	AP	493	2.2%		
	Marie Renaud	**NDP**	**12,220**	**53.9%**		
			22,689	100.0%	36,356	62.6%

Electoral Division	Candidates	Political Affiliation	Valid Votes Received	Percentage of Votes Polled	Names on List of Electors	Percentage of Voter Turnout
81 Stony Plain	**Erin Babcock**	**NDP**	**7,268**	**37.8%**		
	Matt Burnett	GPA	220	1.1%		
	Mike Hanlon	LIB	657	3.4%		
	Ken Lemke	PC	4,944	25.7%		
	Kathy Rondeau	WRP	5,586	29.1%		
	Sandy Simmie	AP	538	2.8%		
			19,213	100.0%	32,852	58.7%
82 Strathcona-Sherwood Park	**Estefania Cortes-Vargas**	**NDP**	**9,376**	**42.6%**		
	Rob Johnson	WRP	5,286	24.0%		
	Lynne Kaiser	AP	721	3.3%		
	Dave Quest	PC	6,623	30.1%		
			22,006	100.0%	34,346	64.3%
83 Strathmore-Brooks	Ali Abdulbaki	LIB	200	1.2%		
	Einar B. Davison	AP	304	1.8%		
	Molly Douglass	PC	4,452	27.0%		
	Glen Dundas	AFP	72	0.4%		
	Derek Fildebrandt	**WRP**	**8,652**	**52.5%**		
	Lynn MacWilliam	NDP	2,463	15.0%		
	Mike Worthington	GPA	322	2.0%		
			16,465	100.0%	33,215	49.7%
84 Vermilion-Lloydminster	Danny Hozack	WRP	4,171	33.3%		
	Saba Mossagizi	NDP	2,428	19.4%		
	Richard Starke	**PC**	**5,935**	**47.4%**		
			12,534	100.0%	26,918	46.8%
85 West Yellowhead	Robin Campbell	PC	3,433	32.3%		
	Eric Rosendahl	**NDP**	**4,135**	**38.9%**		
	Stuart Taylor	WRP	3,055	28.8%		
			10,623	100.0%	23,063	46.3%
86 Wetaskiwin-Camrose	**Bruce Hinkley**	**NDP**	**7,531**	**43.9%**		
	Verlyn Olson	PC	5,951	34.7%		
	Bill Rock	WRP	3,685	21.5%		
			17,167	100.0%	31,527	54.7%

Electoral Division	Candidates	Political Affiliation	Valid Votes Received	Percentage of Votes Polled	Names on List of Electors	Percentage of Voter Turnout
87 Whitecourt-Ste. Anne	John Bos	WRP	4,996	33.0%		
	Oneil Carlier	**NDP**	**5,442**	**35.9%**		
	George Vanderburg	PC	4,721	31.1%		
			15,159	100.0%	28,345	53.8%

Note: Percentage of voter turnout includes rejected and declined ballots, in addition to valid ballots cast, as reflected in the poll-by-poll results commencing on page 85. Names appear in order and as recorded on ballots. Names in bold print represent elected candidates. Percentage of votes polled may not sum to 100% due to rounding.

Voter turnout is calculated based on the elector count on the post-polling day List of Electors. The lists include the number of names on the List of Electors, with the additions of elector information from the revision period, online registrations, and polling day declarations.

Party Abbreviations:

AFP	Alberta First Party
AP	Alberta Party
CP-A	Communist Party - Alberta
GPA	Green Party of Alberta
IND	Independent (no party affiliation)
LIB	Alberta Liberal Party
NDP	Alberta New Democratic Party
PC	Progressive Conservative Association of Alberta
SC	Alberta Social Credit Party
WRP	Wildrose Party

SECTION TWO

MAPS OF MUNICIPALITIES

CALGARY

EDMONTON

FORT MCMURRAY

GRANDE PRAIRIE

LETHBRIDGE

MEDICINE HAT

RED DEER

SHERWOOD PARK

ST. ALBERT

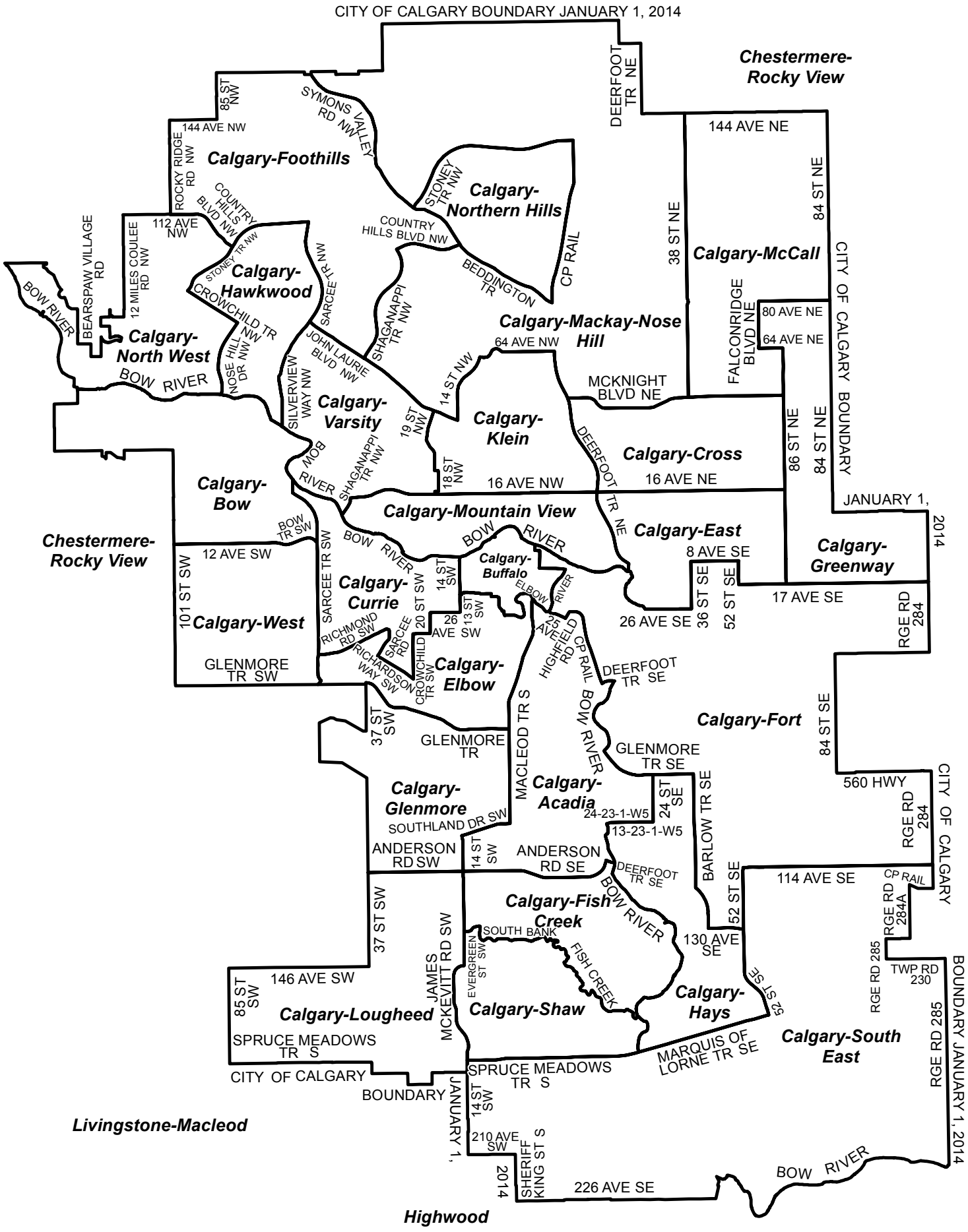
CITY OF CALGARY BOUNDARY JANUARY 1, 2014
Chestermere-Rocky View
Calgary-Foothills
Calgary-Northern Hills
Calgary-McCall
Calgary-Hawkwood
Calgary-North West
Calgary-Mackay-Nose Hill
Calgary-Varsity
Calgary-Klein
Calgary-Cross
Calgary-Bow
Calgary-Mountain View
Calgary-East
Calgary-Greenway
Chestermere-Rocky View
Calgary-Buffalo
Calgary-Currie
Calgary-West
Calgary-Elbow
Calgary-Fort
Calgary-Glenmore
Calgary-Acadia
Calgary-Fish Creek
Calgary-Lougheed
Calgary-Shaw
Calgary-Hays
Calgary-South East
Livingstone-Macleod
Highwood
BOW RIVER
ELBOW RIVER
CP RAIL
144 AVE NW
144 AVE NE
112 AVE NW
64 AVE NW
64 AVE NE
80 AVE NE
16 AVE NW
16 AVE NE
12 AVE SW
8 AVE SE
26 AVE SE
17 AVE SE
114 AVE SE
130 AVE SE
146 AVE SW
226 AVE SE
560 HWY
TWP RD 230
RGE RD 284
RGE RD 284A
RGE RD 285
85 ST NW
84 ST NE
86 ST NE
38 ST NE
36 ST SE
52 ST SE
84 ST SE
52 ST SE
37 ST SW
85 ST SW
14 ST NW
19 ST NW
18 ST NW
14 ST SW
13 ST SW
20 ST SW
24 ST SE
101 ST SW
DEERFOOT TR NE
DEERFOOT TR SE
MCKNIGHT BLVD NE
FALCONRIDGE BLVD NE
BARLOW TR SE
MARQUIS OF LORNE TR SE
SPRUCE MEADOWS TR S
SOUTHLAND DR SW
ANDERSON RD SW
ANDERSON RD SE
GLENMORE TR
GLENMORE TR SE
GLENMORE TR SW
MACLEOD TR S
JAMES MCKEVITT RD SW
SOUTH BANK
FISH CREEK
EVERGREEN ST SW
SHERIFF KING ST S
210 AVE SW
24-23-1-W5
13-23-1-W5
CITY OF CALGARY BOUNDARY JANUARY 1, 2014
ROCKY RIDGE RD NW
COUNTRY HILLS BLVD NW
BEARSPAW VILLAGE RD
12 MILES COULEE RD NW
STONEY TR NW
CROWCHILD TR NW
NOSE HILL DR NW
SARCEE TR NW
SILVERVIEW WAY NW
JOHN LAURIE BLVD NW
SHAGANAPPI TR NW
SYMONS VALLEY RD NW
BEDDINGTON TR
BOW TR SW
SARCEE TR SW
RICHMOND RD SW
SARCEE RD
RICHARDSON WAY SW
CROWCHILD TR SW
HIGHFIELD RD
26 AVE SW
25 AVE SW
37 ST SW
146 AVE SW
SPRUCE MEADOWS TR S
CITY OF CALGARY BOUNDARY JANUARY 1, 2014
BOW RIVER

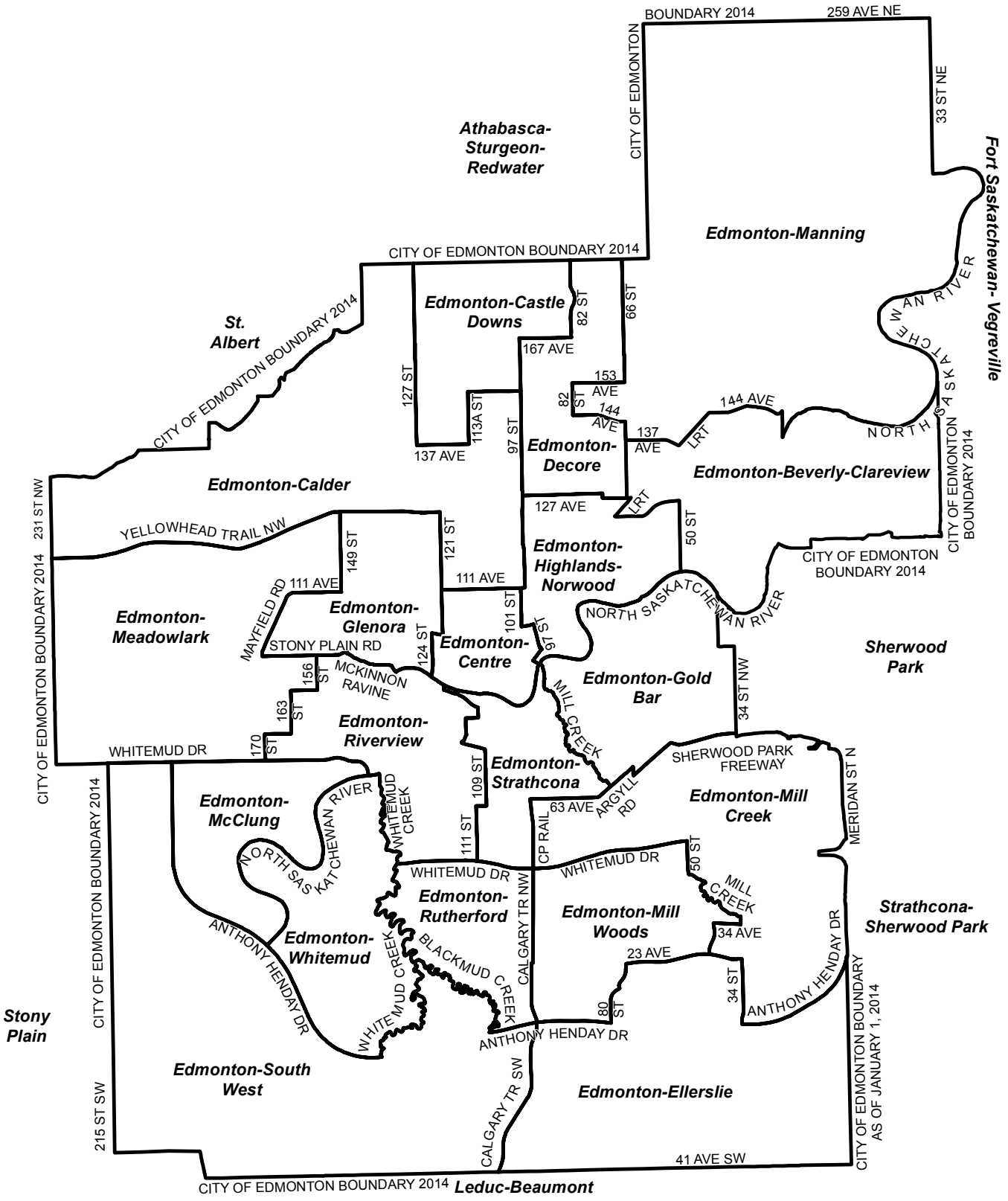
Athabasca-Sturgeon-Redwater
Edmonton-Manning
Fort Saskatchewan- Vegreville
St. Albert
Edmonton-Castle Downs
Edmonton-Calder
Edmonton-Decore
Edmonton-Beverly-Clareview
Edmonton-Highlands-Norwood
Edmonton-Meadowlark
Edmonton-Glenora
Edmonton-Centre
Edmonton-Gold Bar
Sherwood Park
Edmonton-Riverview
Edmonton-Strathcona
Edmonton-Mill Creek
Edmonton-McClung
Edmonton-Rutherford
Edmonton-Mill Woods
Strathcona-Sherwood Park
Edmonton-Whitemud
Stony Plain
Edmonton-South West
Edmonton-Ellerslie
Leduc-Beaumont
CITY OF EDMONTON BOUNDARY 2014
BOUNDARY 2014
259 AVE NE
33 ST NE
CITY OF EDMONTON
NORTH SASKATCHEWAN RIVER
144 AVE
137 AVE
LRT
127 AVE
50 ST
YELLOWHEAD TRAIL NW
231 ST NW
149 ST
121 ST
111 AVE
MAYFIELD RD
STONY PLAIN RD
124 ST
101 ST
97 ST
MCKINNON RAVINE
156 ST
163 ST
170 ST
MILL CREEK
34 ST NW
WHITEMUD DR
SHERWOOD PARK FREEWAY
109 ST
63 AVE
ARGYLL RD
MERIDAN ST N
WHITEMUD CREEK
111 ST
CP RAIL
CALGARY TR NW
50 ST
34 AVE
23 AVE
34 ST
80 ST
ANTHONY HENDAY DR
BLACKMUD CREEK
215 ST SW
41 AVE SW
CALGARY TR SW
CITY OF EDMONTON BOUNDARY AS OF JANUARY 1, 2014

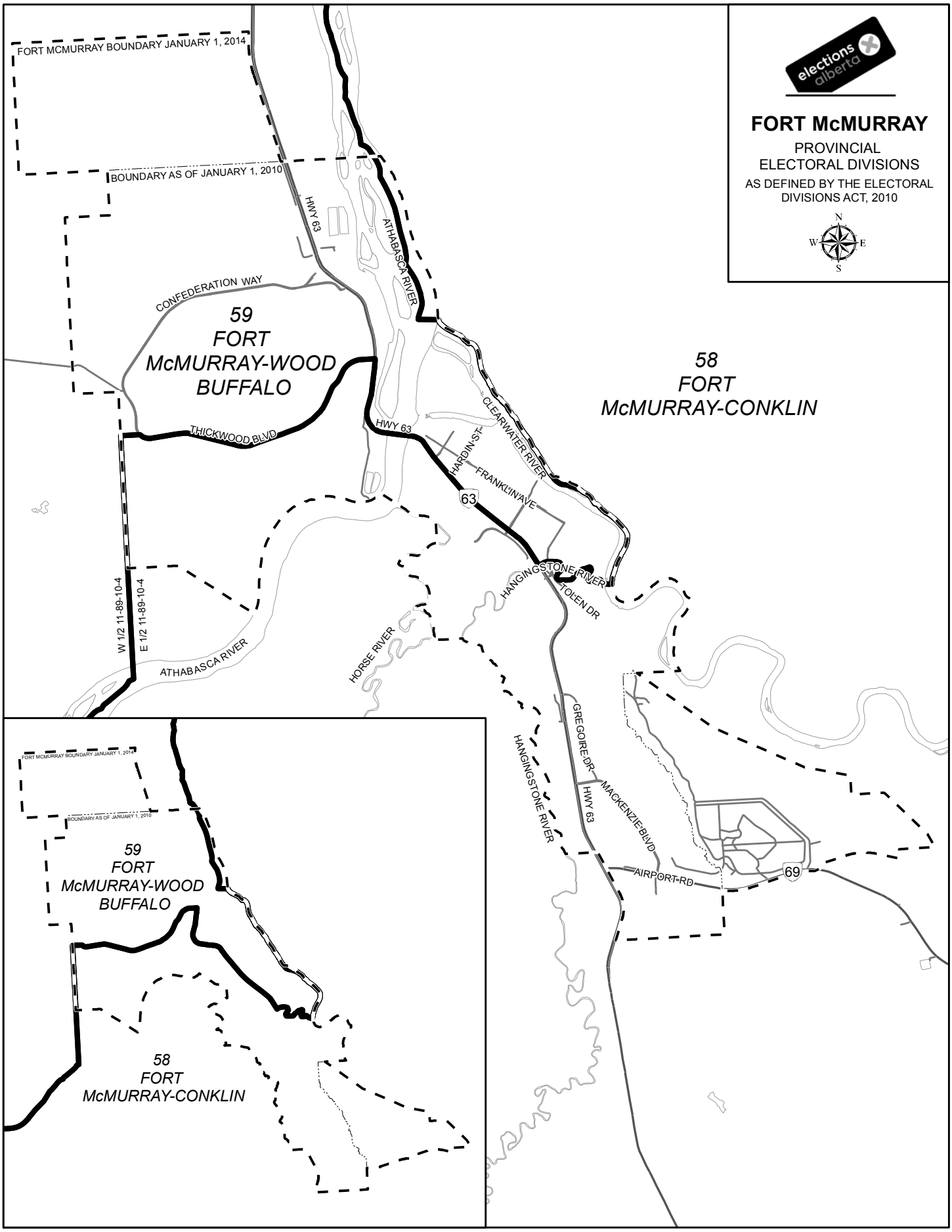
FORT McMURRAY
PROVINCIAL
ELECTORAL DIVISIONS
AS DEFINED BY THE ELECTORAL DIVISIONS ACT, 2010
N
W
E
S
FORT MCMURRAY BOUNDARY JANUARY 1, 2014
BOUNDARY AS OF JANUARY 1, 2010
HWY 63
ATHABASCA RIVER
CONFEDERATION WAY
59
FORT
McMURRAY-WOOD
BUFFALO
58
FORT
McMURRAY-CONKLIN
THICKWOOD BLVD
HWY 63
CLEARWATER RIVER
HARDIN ST
FRANKLIN AVE
63
HANGINGSTONE RIVER
TOLEN DR
W 1/2 11-89-10-4
E 1/2 11-89-10-4
ATHABASCA RIVER
HORSE RIVER
GREGOIRE DR
HANGINGSTONE RIVER
HWY 63
MACKENZIE BLVD
AIRPORT RD
69
FORT MCMURRAY BOUNDARY JANUARY 1, 2014
BOUNDARY AS OF JANUARY 1, 2010
59
FORT
McMURRAY-WOOD
BUFFALO
58
FORT
McMURRAY-CONKLIN

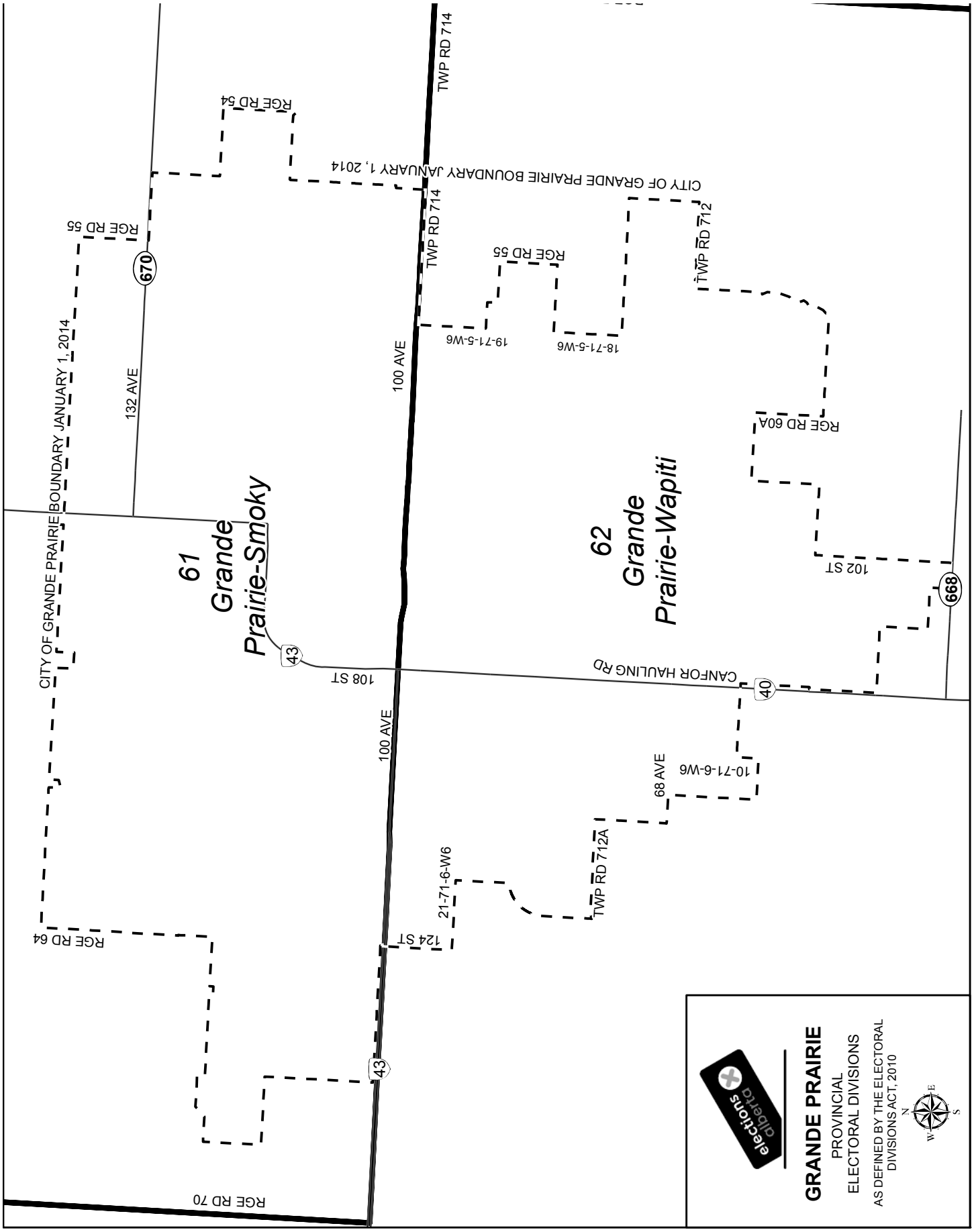
GRANDE PRAIRIE
PROVINCIAL
ELECTORAL DIVISIONS
AS DEFINED BY THE ELECTORAL
DIVISIONS ACT, 2010
elections alberta
61
Grande
Prairie-Smoky
62
Grande
Prairie-Wapiti
CITY OF GRANDE PRAIRIE BOUNDARY JANUARY 1, 2014
CITY OF GRANDE PRAIRIE BOUNDARY JANUARY 1, 2014
TWP RD 714
TWP RD 714
RGE RD 54
RGE RD 55
RGE RD 55
RGE RD 60A
RGE RD 64
RGE RD 70
TWP RD 712
TWP RD 712A
19-71-5-W6
18-71-5-W6
10-71-6-W6
21-71-6-W6
100 AVE
100 AVE
132 AVE
68 AVE
124 ST
102 ST
108 ST
CANFOR HAULING RD
670
668
43
43
40

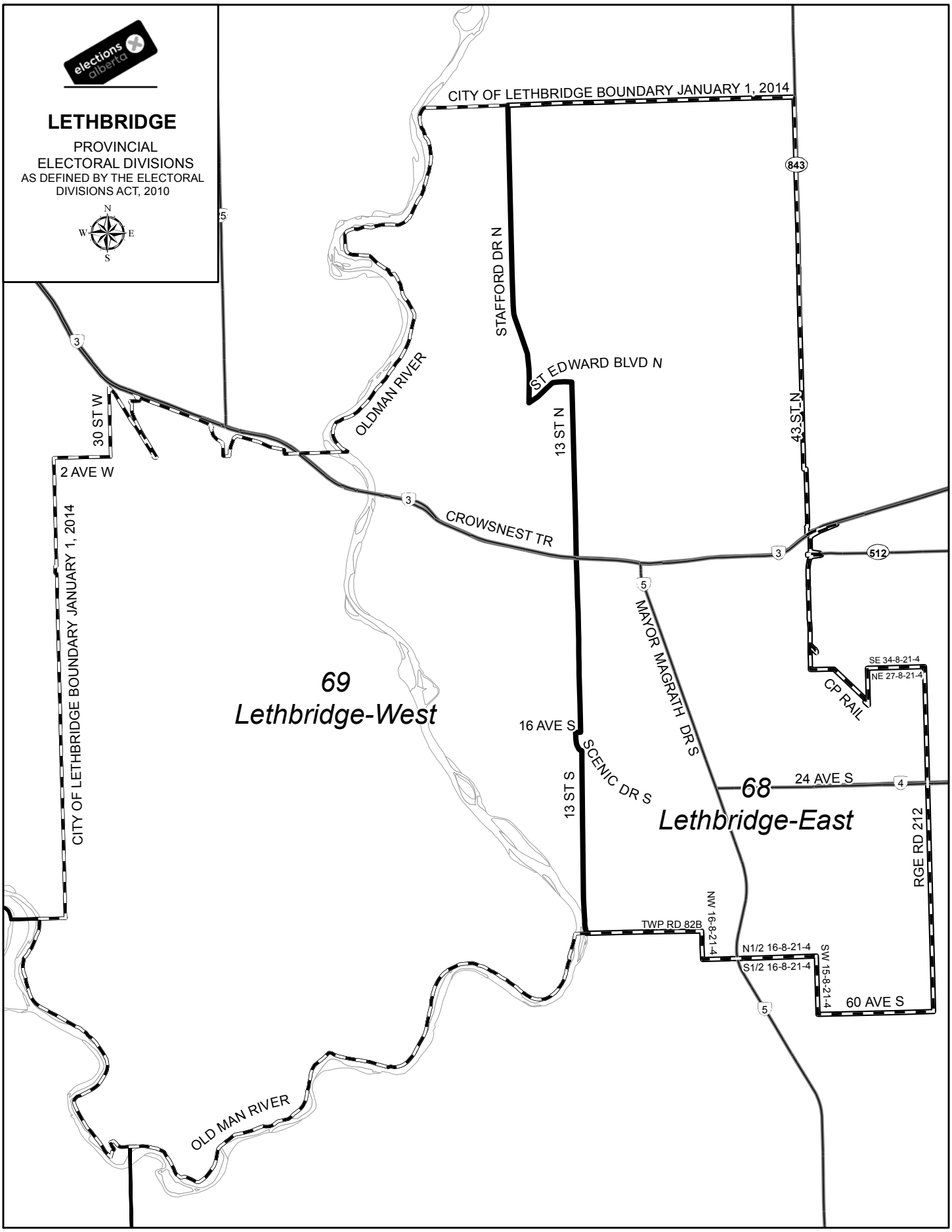
elections alberta
LETHBRIDGE
PROVINCIAL
ELECTORAL DIVISIONS
AS DEFINED BY THE ELECTORAL
DIVISIONS ACT, 2010
N
W
E
S
CITY OF LETHBRIDGE BOUNDARY JANUARY 1, 2014
843
STAFFORD DR N
ST EDWARD BLVD N
OLDMAN RIVER
13 ST N
43 ST N
30 ST W
2 AVE W
CROWSNEST TR
512
CITY OF LETHBRIDGE BOUNDARY JANUARY 1, 2014
MAYOR MAGRATH DR S
SE 34-8-21-4
NE 27-8-21-4
CP RAIL
69
Lethbridge-West
16 AVE S
SCENIC DR S
13 ST S
24 AVE S
68
Lethbridge-East
RGE RD 212
NW 16-8-21-4
TWP RD 82B
N1/2 16-8-21-4
S1/2 16-8-21-4
SW 15-8-21-4
60 AVE S
OLD MAN RIVER

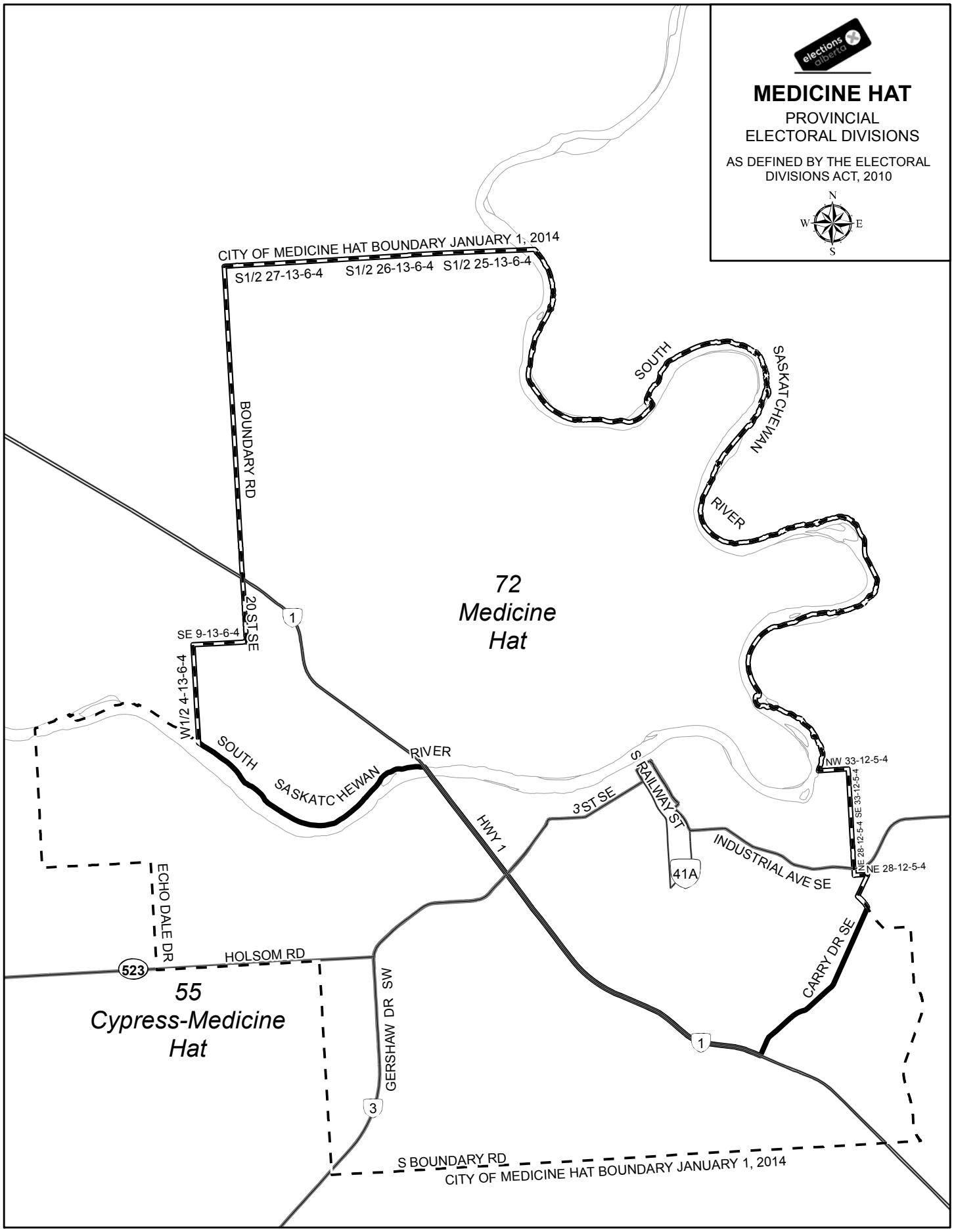
MEDICINE HAT
PROVINCIAL
ELECTORAL DIVISIONS
AS DEFINED BY THE ELECTORAL
DIVISIONS ACT, 2010
N
W
E
S
CITY OF MEDICINE HAT BOUNDARY JANUARY 1, 2014
S1/2 27-13-6-4
S1/2 26-13-6-4
S1/2 25-13-6-4
SOUTH
SASKATCHEWAN
RIVER
BOUNDARY RD
20 ST SE
SE 9-13-6-4
W1/2 4-13-6-4
1
72
Medicine
Hat
SOUTH
SASKATCHEWAN
RIVER
HWY 1
3 ST SE
S RAILWAY ST
41A
INDUSTRIAL AVE SE
NW 33-12-5-4
NE 28-12-5-4 SE 33-12-5-4
NE 28-12-5-4
CARRY DR SE
ECHO DALE DR
HOLSOM RD
523
55
Cypress-Medicine
Hat
GERSHAW DR SW
3
1
S BOUNDARY RD
CITY OF MEDICINE HAT BOUNDARY JANUARY 1, 2014

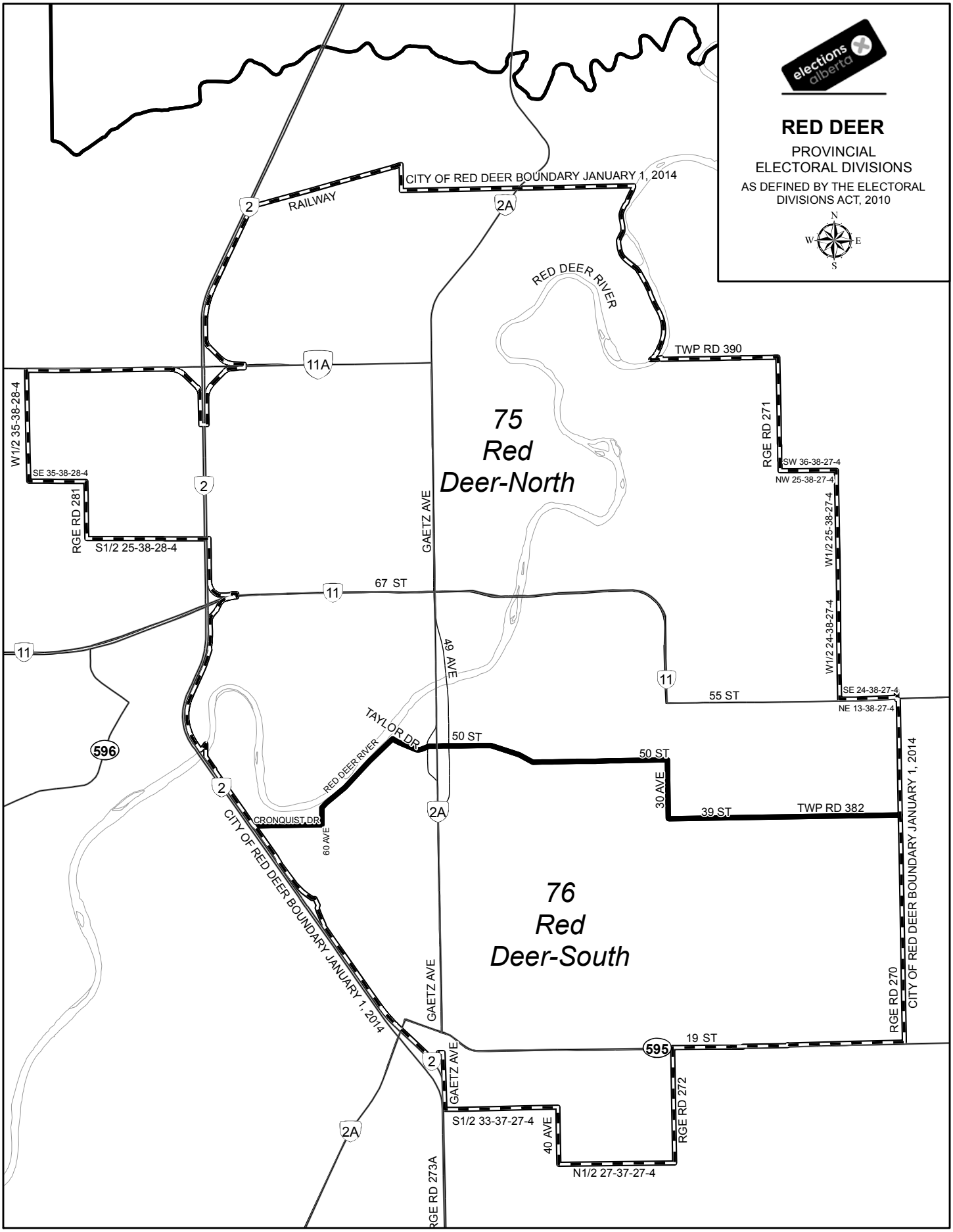
elections alberta
RED DEER
PROVINCIAL
ELECTORAL DIVISIONS
AS DEFINED BY THE ELECTORAL
DIVISIONS ACT, 2010
N
W
E
S
CITY OF RED DEER BOUNDARY JANUARY 1, 2014
RAILWAY
2
2A
RED DEER RIVER
TWP RD 390
11A
W1/2 35-38-28-4
SE 35-38-28-4
RGE RD 281
S1/2 25-38-28-4
75
Red
Deer-North
GAETZ AVE
RGE RD 271
SW 36-38-27-4
NW 25-38-27-4
W1/2 25-38-27-4
W1/2 24-38-27-4
SE 24-38-27-4
NE 13-38-27-4
67 ST
11
49 AVE
55 ST
TAYLOR DR
50 ST
596
30 AVE
39 ST
TWP RD 382
CRONQUIST DR
60 AVE
CITY OF RED DEER BOUNDARY JANUARY 1, 2014
76
Red
Deer-South
RGE RD 270
19 ST
595
RGE RD 272
S1/2 33-37-27-4
40 AVE
N1/2 27-37-27-4
RGE RD 273A

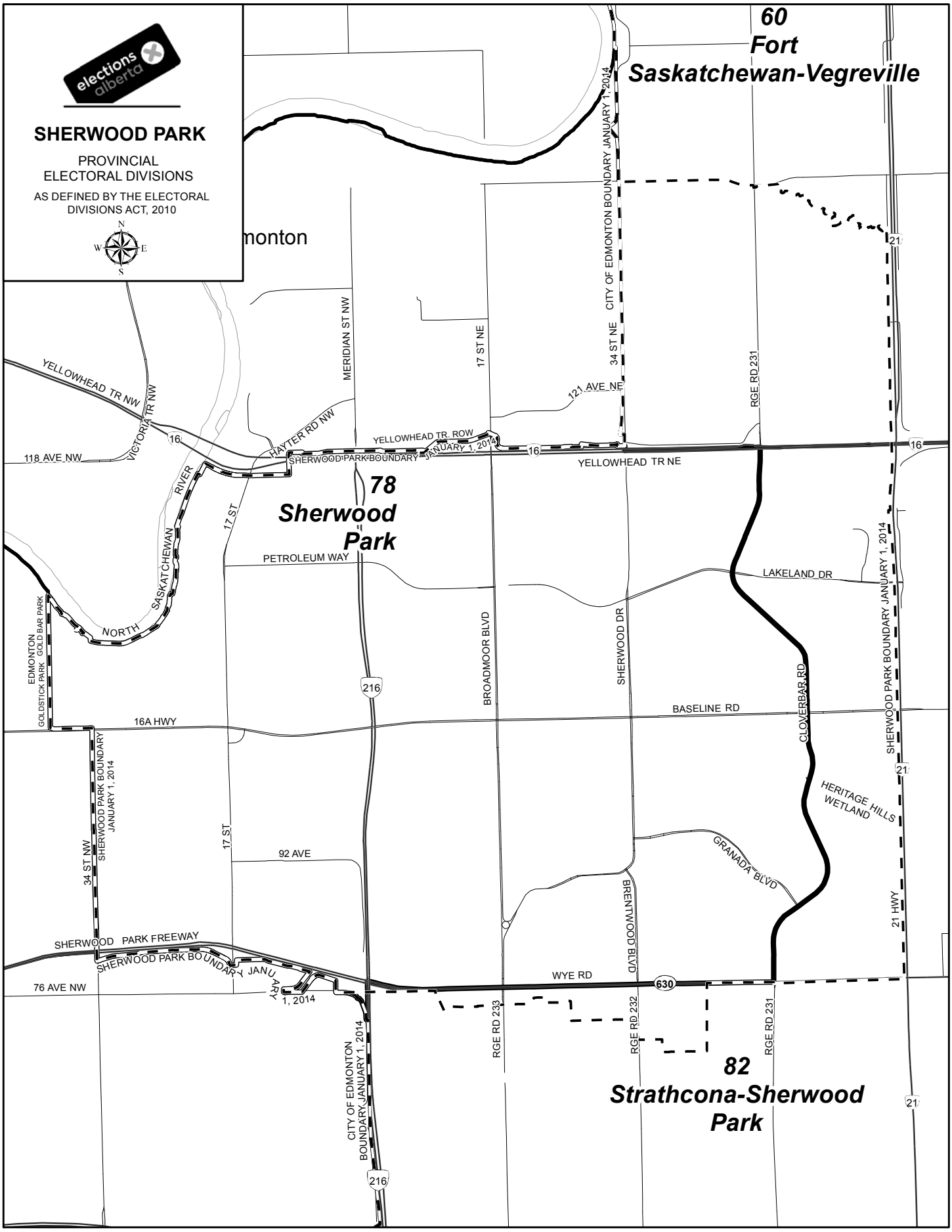
SHERWOOD PARK
PROVINCIAL
ELECTORAL DIVISIONS
AS DEFINED BY THE ELECTORAL
DIVISIONS ACT, 2010
60
Fort
Saskatchewan-Vegreville
78
Sherwood
Park
82
Strathcona-Sherwood
Park
YELLOWHEAD TR NW
VICTORIA TR NW
118 AVE NW
HAYTER RD NW
MERIDIAN ST NW
17 ST NE
34 ST NE
CITY OF EDMONTON BOUNDARY JANUARY 1, 2014
121 AVE NE
RGE RD 231
YELLOWHEAD TR. ROW
SHERWOOD PARK BOUNDARY JANUARY 1, 2014
YELLOWHEAD TR NE
NORTH SASKATCHEWAN RIVER
17 ST
PETROLEUM WAY
LAKELAND DR
EDMONTON GOLDSTICK PARK
GOLD BAR PARK
BROADMOOR BLVD
SHERWOOD DR
CLOVERBAR RD
SHERWOOD PARK BOUNDARY JANUARY 1, 2014
16A HWY
BASELINE RD
34 ST NW
SHERWOOD PARK BOUNDARY JANUARY 1, 2014
HERITAGE HILLS WETLAND
92 AVE
GRANADA BLVD
BRENTWOOD BLVD
21 HWY
SHERWOOD PARK FREEWAY
SHERWOOD PARK BOUNDARY JANUARY 1, 2014
WYE RD
76 AVE NW
RGE RD 233
RGE RD 232
RGE RD 231
CITY OF EDMONTON BOUNDARY JANUARY 1, 2014

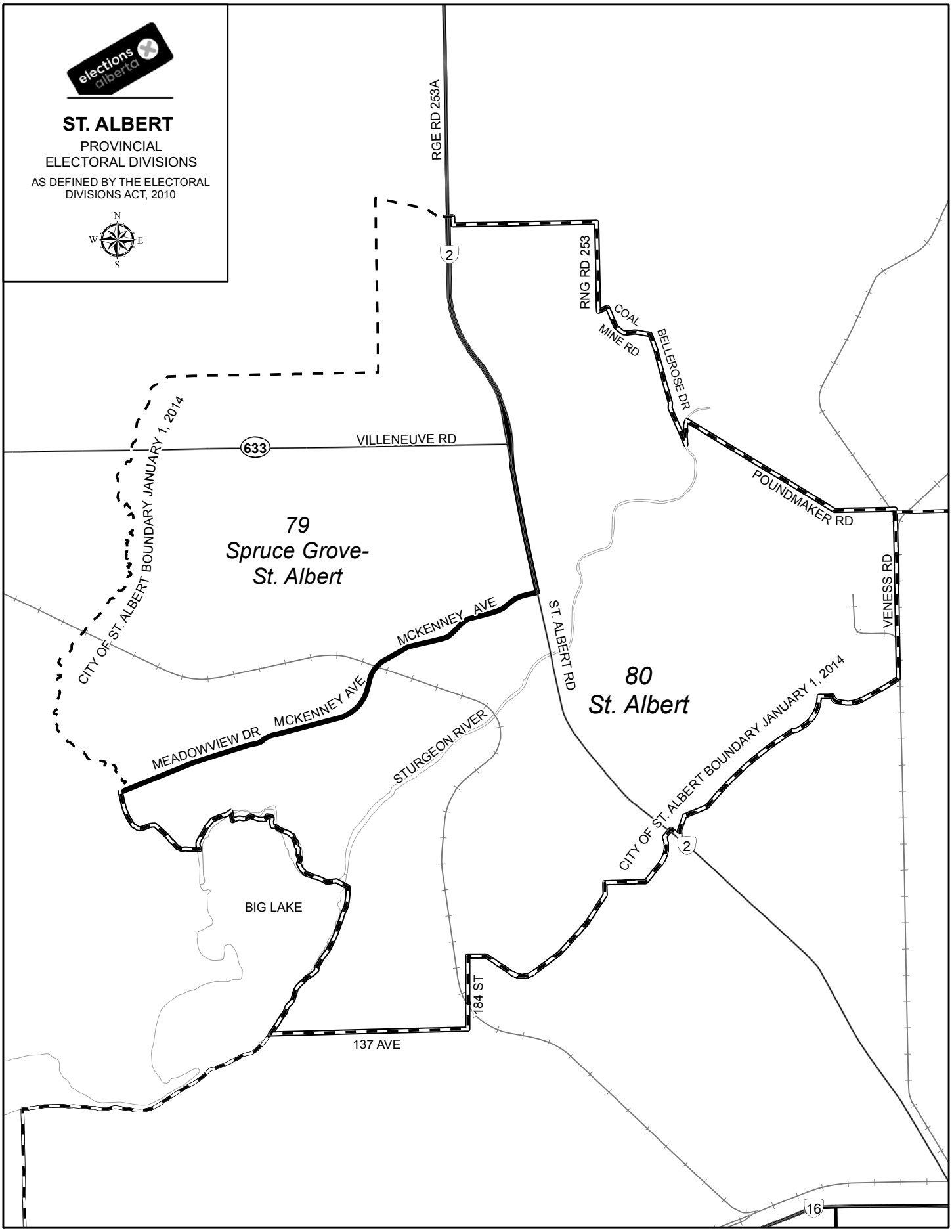
ST. ALBERT
PROVINCIAL
ELECTORAL DIVISIONS
AS DEFINED BY THE ELECTORAL
DIVISIONS ACT, 2010
N
W
E
S
RGE RD 253A
2
RNG RD 253
COAL
MINE RD
BELLEROSE DR
POUNDMAKER RD
VENESS RD
633
VILLENEUVE RD
CITY OF ST. ALBERT BOUNDARY JANUARY 1, 2014
79
Spruce Grove-
St. Albert
MCKENNEY AVE
ST. ALBERT RD
80
St. Albert
MEADOWVIEW DR
STURGEON RIVER
CITY OF ST. ALBERT BOUNDARY JANUARY 1, 2014
BIG LAKE
184 ST
137 AVE
16

SECTION THREE
STATEMENT OF OFFICIAL RESULTS

The following poll-by-poll results have been taken directly from the Statements of Official Results completed by returning officers in the 87 electoral divisions across the province.

The maps shown are those described by the *Electoral Divisions Act*. The polling subdivision numbers refer to geographical areas identified on each of the maps.

Poll-by-poll results include the number of valid ballots cast for each candidate, along with the number of spoiled, declined and rejected ballots.

- Valid ballots are those that are clearly marked for one candidate in accordance with section 111 of the *Election Act*;
- Rejected ballots are those not counted because the elector's intent was unclear, no candidates or more than one candidate was selected, or readily identifying marks were added;
- A spoiled ballot is one that was marked incorrectly by an elector, who then obtained a replacement ballot from the deputy returning officer. Spoiled ballots are not placed in the ballot box for counting; and
- A declined ballot is one that was returned by an elector, who chose not to vote for any candidate listed on the ballot. Declined ballots are not placed in the ballot box for counting.

Poll-by-poll results display the number of eligible electors, including all electors who were on the March 2015 List of Electors, those who were added during the revision period, and those who were added by completing a Declaration of Elector on voting day. The percentage of voter turnout is calculated based on the total number of eligible electors at the close of polls on polling day.

Maps are available in electronic format at www.elections.ab.ca.

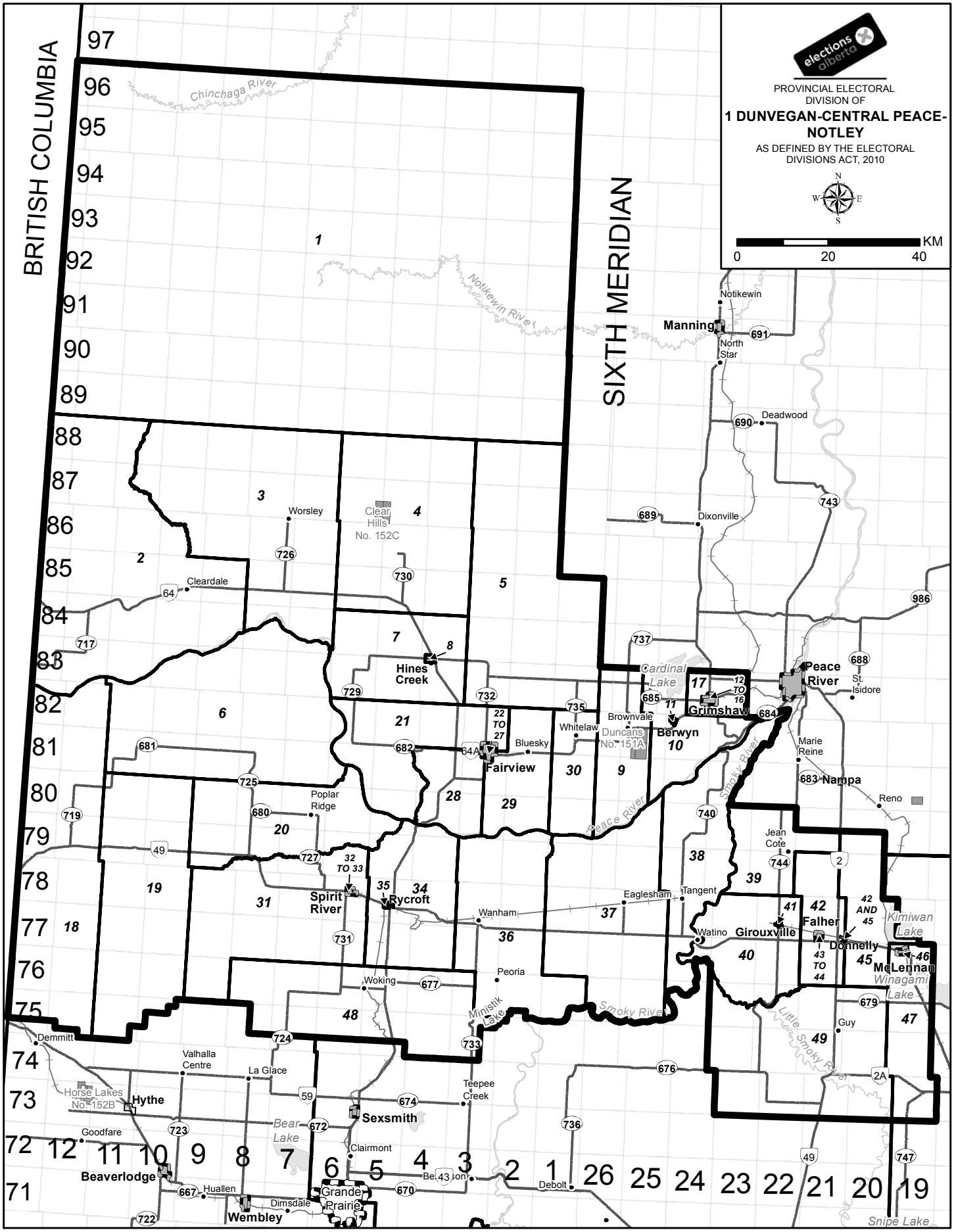
elections alberta
PROVINCIAL ELECTORAL DIVISION OF
1 DUNVEGAN-CENTRAL PEACE-NOTLEY
AS DEFINED BY THE ELECTORAL DIVISIONS ACT, 2010
KM
0
20
40
BRITISH COLUMBIA
SIXTH MERIDIAN
Chinchaga River
Notikewin River
Notikewin
Manning
North Star
Deadwood
Dixonville
Worsley
Clear Hills No. 152C
Cleardale
Hines Creek
Cardinal Lake
Peace River
St. Isidore
Grimshaw
Brownvale
Berwyn
Whitelaw
Duncans No. 151A
Bluesky
Fairview
Marie Reine
Nampa
Reno
Poplar Ridge
Jean Cote
Spirit River
Rycroft
Eaglesham
Tangent
Wanham
Watino
Girouxville
Falher
Donnelly
McLennan
Kimiwan Lake
Winagami Lake
Peoria
Woking
Minisitik Lake
Smoky River
Little Smoky River
Guy
Demmitt
Valhalla Centre
La Glace
Horse Lakes No. 152B
Hythe
Teepee Creek
Sexsmith
Bear Lake
Goodfare
Clairmont
Beaverlodge
Huallen
Grande Prairie
Debolt
Dimsdale
Wembley
Snipe Lake


elections alberta
PROVINCIAL ELECTORAL DIVISION OF
1 DUNVEGAN-CENTRAL PEACE-NOTLEY
AS DEFINED BY THE ELECTORAL DIVISIONS ACT, 2010
N
E
S
W

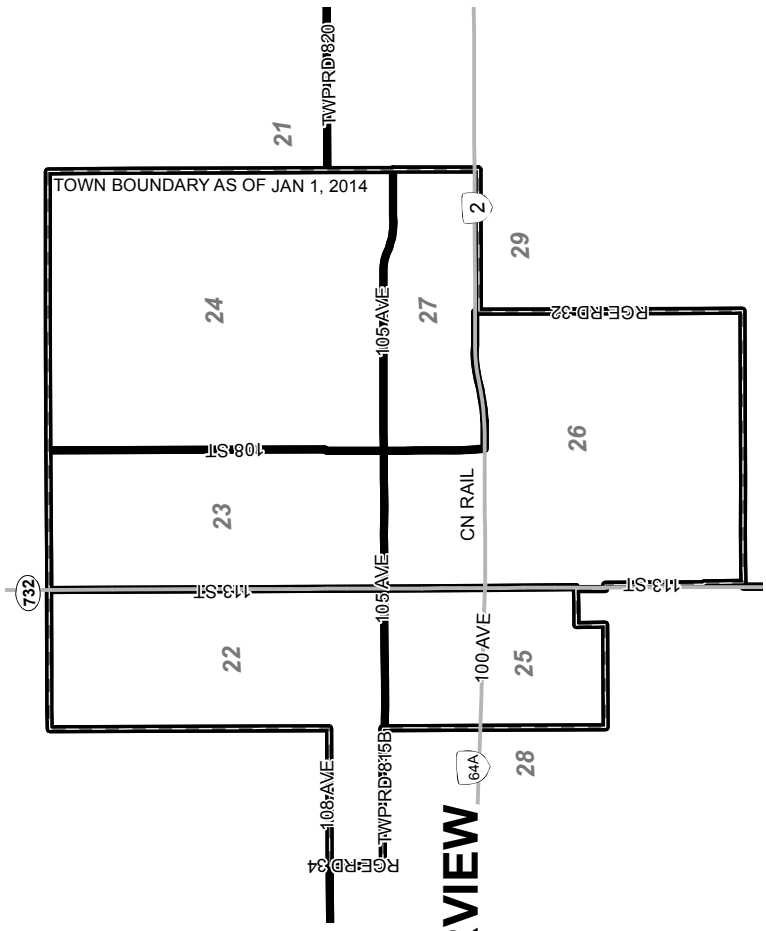
FAIRVIEW
TOWN BOUNDARY AS OF JAN 1, 2014
TWP RD 820
RGE RD 32
108 ST
113 ST
105 AVE
100 AVE
CN RAIL
TWP RD 815B
RGE RD 34
108 AVE
21
22
23
24
25
26
27
28
29
2
732
64A

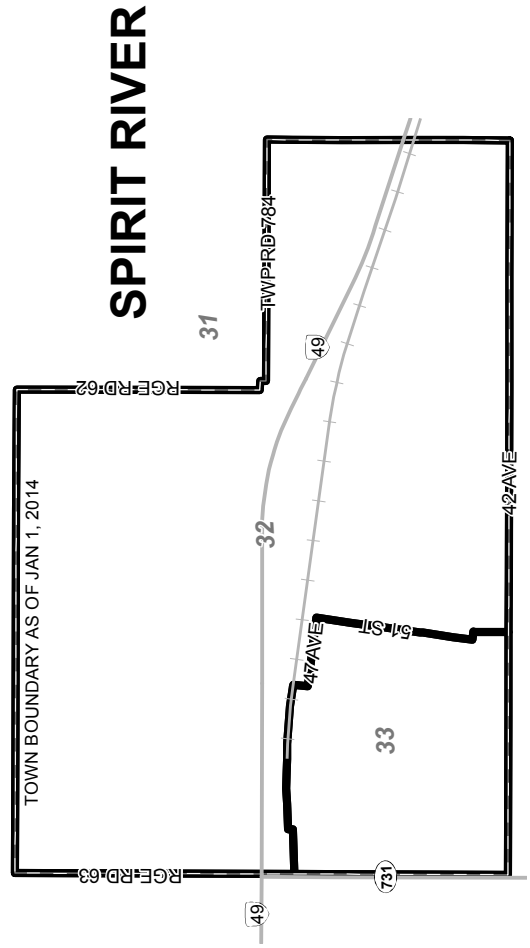
SPIRIT RIVER
TOWN BOUNDARY AS OF JAN 1, 2014
TWP RD 784
RGE RD 62
RGE RD 63
42 AVE
47 AVE
51 ST
31
32
33
49
731

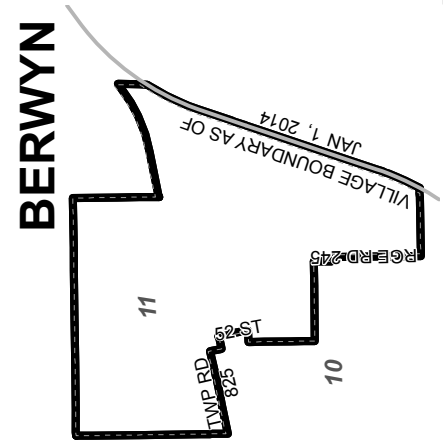
BERWYN
VILLAGE BOUNDARY AS OF JAN 1, 2014
RGE RD 245
52 ST
TWP RD 825
10
11

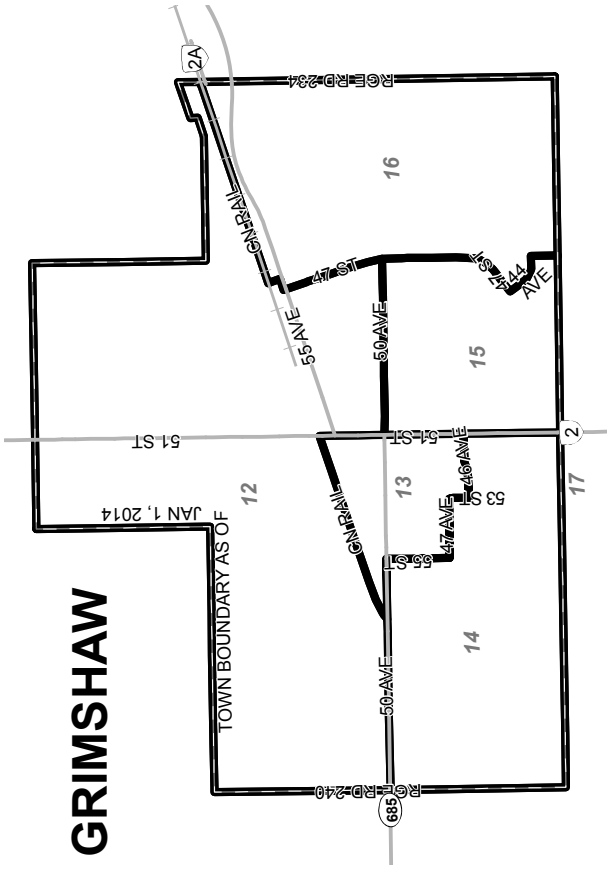
GRIMSHAW
TOWN BOUNDARY AS OF JAN 1, 2014
RGE RD 240
RGE RD 234
50 AVE
55 AVE
CN RAIL
47 ST
44 AVE
51 ST
53 ST
65 ST
46 AVE
47 AVE
12
13
14
15
16
17
2
2A
685

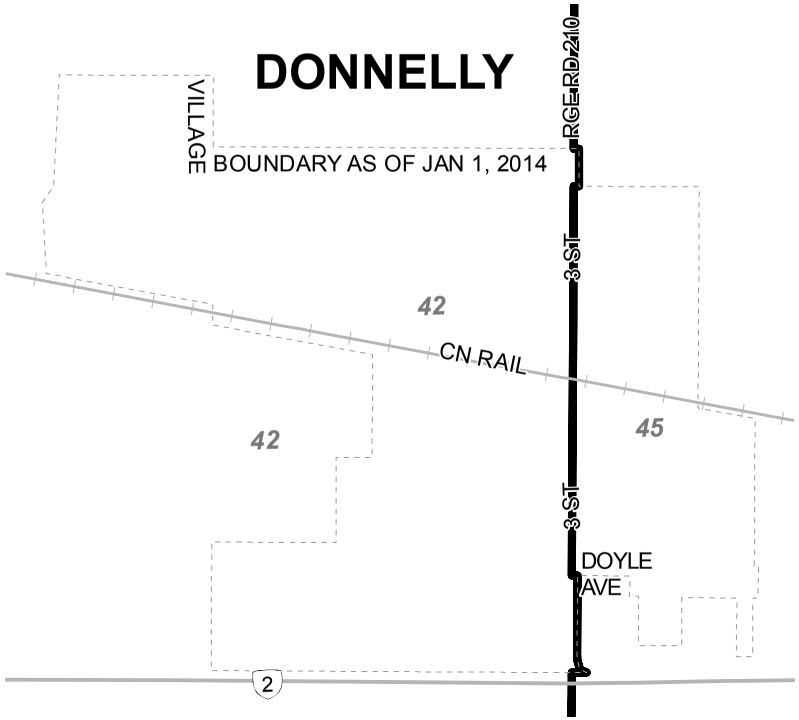
DONNELLY
VILLAGE BOUNDARY AS OF JAN 1, 2014
RGE RD 210
3 ST
3 ST
42
42
45
CN RAIL
DOYLE AVE
2

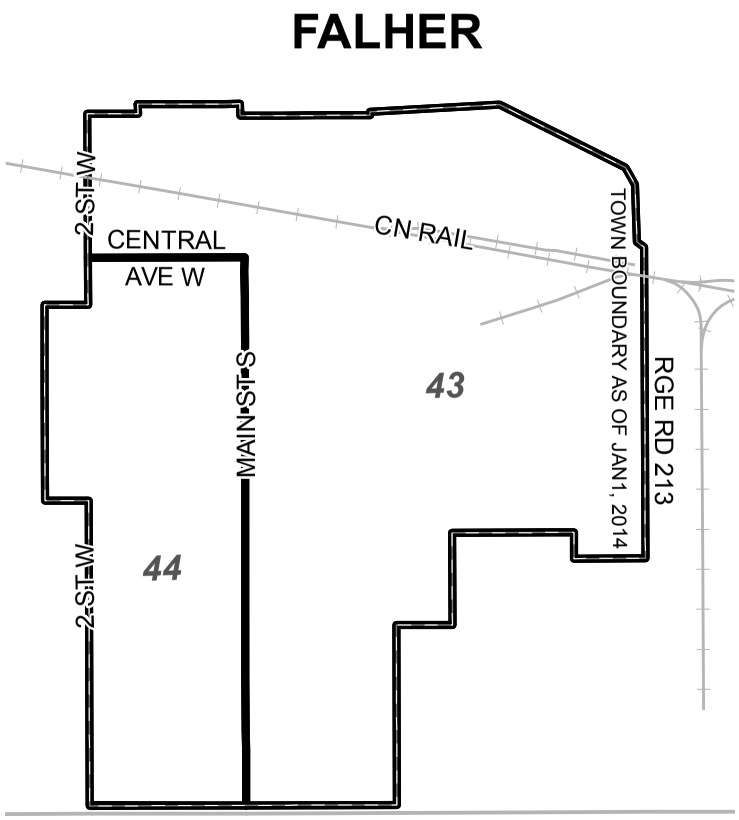
FALHER
2 ST W
2 ST W
CENTRAL AVE W
MAIN ST S
CN RAIL
TOWN BOUNDARY AS OF JAN1, 2014
RGE RD 213
43
44

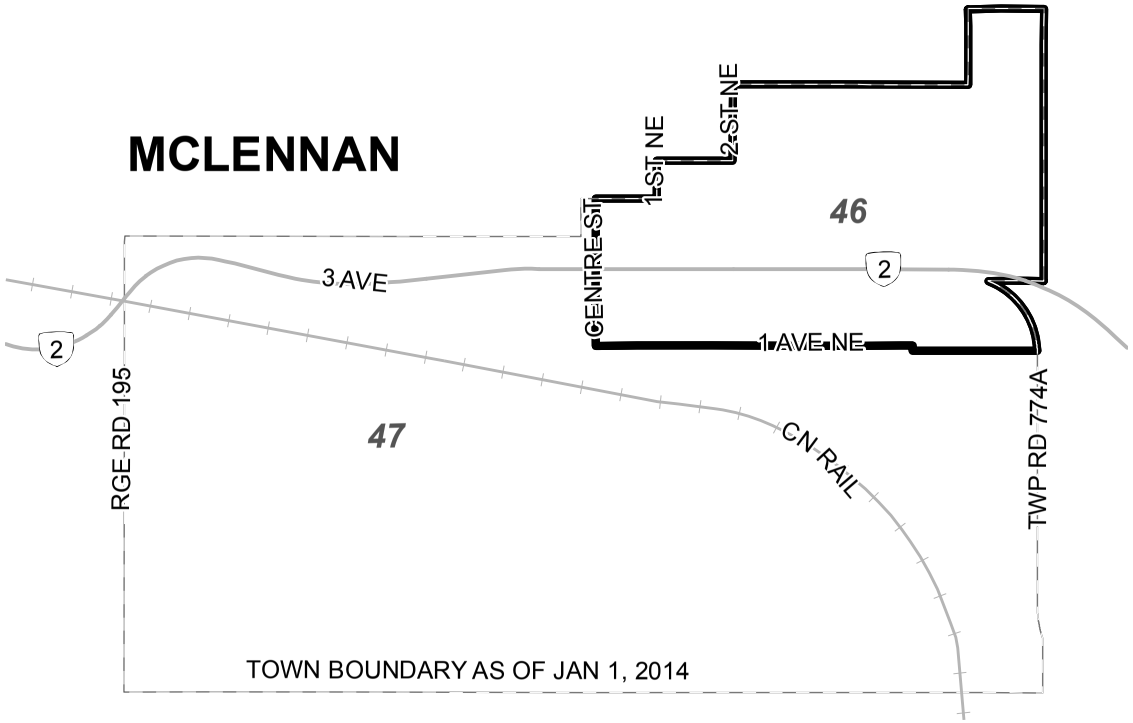
MCLENNAN
2 ST NE
1 ST NE
CENTRE ST
46
3 AVE
2
2
1 AVE NE
RGE RD 195
47
CN RAIL
TWP RD 774A
TOWN BOUNDARY AS OF JAN 1, 2014


elections alberta
PROVINCIAL ELECTORAL DIVISION OF
1 DUNVEGAN-CENTRAL PEACE-NOTLEY
AS DEFINED BY THE ELECTORAL DIVISIONS ACT, 2010
N
W
E
S

Summary Of Results By Poll - Dunvegan-Central Peace-Notley

Poll	Names on List	RHONDA CLARKE-GAUTHIER PC	KELLY HUDSON WRP	MARGARET MCCUAIG-BOYD NDP	V	S	D	R	Voter Turnout (%)
1 - REMOTE	0	0	0	0	0	0	0	0	
2 - BEAR CANYON/CLEARDALE	224	46	37	22	105	0	0	0	46.9
3 - WORSLEY	316	67	67	52	186	0	0	0	58.9
4 - EUREKA RIVER	299	64	67	55	186	0	0	0	62.2
5 - DAVID THOMPSON	307	40	62	58	160	0	0	1	52.4
6 - SAVANA/SILVER/4TH CREEK	359	58	79	69	206	0	0	0	57.4
7 - HINES CREEK RURAL	338	52	86	76	214	0	0	0	63.3
8 - VILLAGE OF HINES CREEK	306	32	32	68	132	0	0	0	43.1
9 - BROWNVALE	383	39	56	139	234	0	0	0	61.1
10 - BERWYN RURAL	348	56	59	73	188	1	0	0	54.0
11 - BERWYN VILLAGE	441	51	56	89	196	0	0	0	44.4
12 - GRIMSHAW NORTH	285	19	23	45	87	0	0	2	31.2
13 - GRIMSHAW WEST	346	40	38	56	134	0	0	0	38.7
14 - GRIMSHAW SOUTH WEST	532	45	75	98	218	1	0	0	41.0
15 - GRIMSHAW SOUTH	351	33	32	61	126	0	0	0	35.9
16 - GRIMSHAW EAST	318	30	27	68	125	1	0	0	39.3
17 - GRIMSHAW RURAL	263	42	36	40	118	0	1	0	45.2
18 - BONANZA	410	118	72	28	218	0	0	0	53.2
19 - GORDONDALE	184	29	56	12	97	0	0	0	52.7
20 - BLUEBERRY MOUNTAIN	200	28	44	39	111	0	0	0	55.5
21 - GAGE/HIGHLAND PARK	328	44	60	79	183	1	0	1	56.1
22 - FAIRVIEW BEAVERIDGE	491	80	66	100	246	0	0	0	50.1
23 - FAIRVIEW HOSPITAL AREA	453	42	63	97	202	0	0	0	44.6
24 - FAIRVIEW BICKELL HEIGHTS	412	56	52	92	200	1	0	1	48.8
25 - FAIRVIEW WEST END	361	43	33	77	153	0	0	0	42.4
26 - FAIRVIEW CENTER	200	11	15	33	59	0	0	0	29.5
27 - FAIRVIEW EAST	434	16	59	55	130	0	0	0	30.0
28 - VANRENA WATERHOLE	246	38	40	70	148	0	0	0	60.2
29 - FRIEDENSTAL BLUESKY	320	46	62	60	168	1	0	0	52.5
30 - WHITELAW	256	29	55	72	156	1	0	0	60.9
31 - SPIRIT RIVER RURAL	362	64	101	32	197	0	0	0	54.4
32 - SPIRIT RIVER EAST	398	41	111	48	200	1	0	0	50.3
33 - SPIRIT RIVER SOUTH WEST	409	72	86	43	201	0	0	0	49.1
34 - RYCROFT RURAL	398	44	123	64	231	0	0	0	58.0
35 - RYCROFT VILLAGE	491	46	99	73	218	0	0	0	44.4
36 - WANHAM	428	42	78	59	179	0	0	0	41.8
37 - EAGLESHAM	379	34	117	29	180	1	0	0	47.5
38 - TANGENT	196	39	54	35	128	0	0	0	65.3
39 - JEAN COTE	156	50	14	33	97	0	0	0	62.2
40 - CULP	256	49	42	53	144	0	0	0	56.3
41 - GIROUXVILLE	198	33	16	44	93	0	0	0	47.0
42 - FALHER RURAL	308	52	23	74	149	1	0	0	48.4
43 - FALHER EAST	360	44	30	56	130	1	0	0	36.1
44 - FALHER SOUTH WEST	404	64	39	70	173	1	0	0	42.8
45 - DONNELLY	385	88	42	69	199	0	0	0	51.7

V = Valid Ballots S = Spoiled Ballots D = Declined Ballots R = Rejected Ballots

Summary Of Results By Poll - Dunvegan-Central Peace-Notley

Poll	Names on List	RHONDA CLARKE-GAUTHIER PC	KELLY HUDSON WRP	MARGARET MCCUAIG-BOYD NDP	V	S	D	R	Voter Turnout (%)
46 - MCLENNAN EAST	325	44	36	87	167	0	0	0	51.4
47 - MCLENNAN RURAL	428	60	44	111	215	0	0	0	50.2
48 - WOKING	375	62	99	68	229	0	0	0	61.1
49 - GUY	425	61	56	85	202	0	1	0	47.8
50 - ADVANCE-GRIMSHAW		67	69	135	271	0	0	0	
51 - ADVANCE-SPIRIT RIVER		67	117	60	244	1	0	0	
52 - ADVANCE-FALHER		129	58	116	303	0	0	0	
53 - ADVANCE-FAIRVIEW		101	122	260	483	0	1	0	
54 - MOBILE-SPIRIT RIVER		25	19	8	52	0	0	0	
55 - MOBILE-FAIRVIEW		36	12	39	87	0	0	1	
56 - MOBILE-FALHER / MCLENNAN		42	11	35	88	0	0	3	
57 - MOBILE-GRIMSHAW		13	7	10	30	0	0	1	
58 - SPECIAL BALLOT		3	13	13	29	0	0	6	
Total (Regular, Mobile, Special Ballot)		2,402	2,781	3,121	8,304	12	2	16	
Total (Advance)		364	366	571	1,301	1	1	0	
Total (All Polls)	16,392	2,766	3,147	3,692	9,605	13	3	16	58.7
Vote Count (%)		28.8	32.8	38.4					

V = Valid Ballots S = Spoiled Ballots D = Declined Ballots R = Rejected Ballots

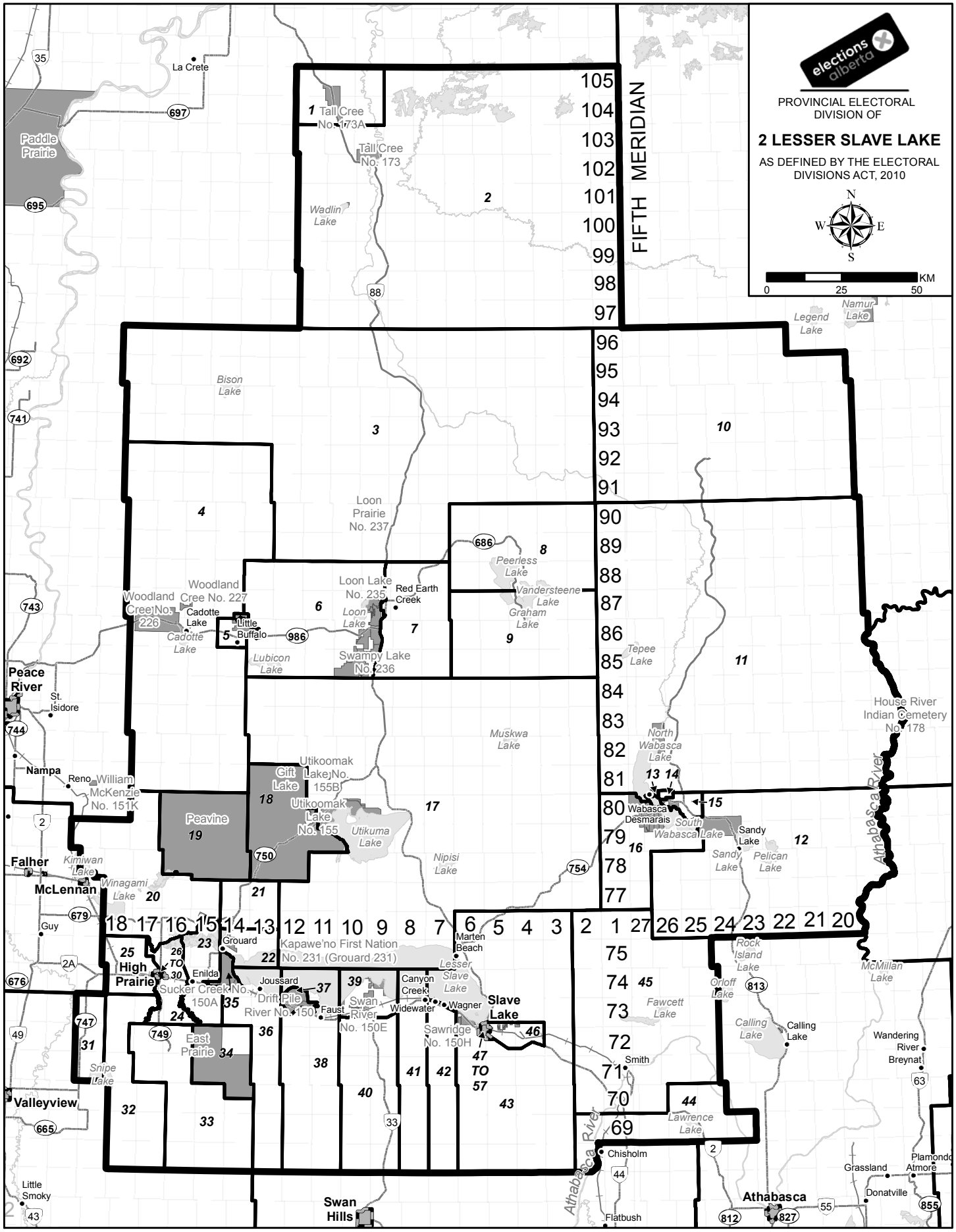
PROVINCIAL ELECTORAL DIVISION OF
2 LESSER SLAVE LAKE
AS DEFINED BY THE ELECTORAL DIVISIONS ACT, 2010
FIFTH MERIDIAN
KM
0 25 50
La Crete
Paddle Prairie
Tall Cree No. 173A
Tall Cree No. 173
Wadlin Lake
Bison Lake
Loon Prairie No. 237
Peerless Lake
Vandersteene Lake
Graham Lake
Woodland Cree No. 227
Woodland Cree No. 226
Cadotte Lake
Little Buffalo
Loon Lake No. 235
Red Earth Creek
Loon Lake
Lubicon Lake
Swampy Lake No. 236
Tepee Lake
Legend Lake
Namur Lake
Peace River
St. Isidore
Nampa
Reno
William McKenzie No. 151K
Muskwa Lake
North Wabasca Lake
House River Indian Cemetery No. 178
Utikoomak Lake No. 155B
Gift Lake
Utikoomak Lake No. 155
Utikuma Lake
Peavine
Wabasca Desmarais
South Wabasca Lake
Sandy Lake
Pelican Lake
Athabasca River
Falher
Kimiwan Lake
Winagami Lake
McLennan
Nipisi Lake
Guy
Grouard
Kapawe'no First Nation No. 231 (Grouard 231)
Marten Beach
Lesser Slave Lake
Rock Island Lake
McMillan Lake
High Prairie
Enilda
Sucker Creek No. 150A
Joussard
Drift Pile River No. 150
Swan River No. 150E
Canyon Creek
Widewater
Wagner
Slave Lake
Sawridge No. 150H
Orloff Lake
Fawcett Lake
Calling Lake
Wandering River
Breynat
East Prairie
Smith
Snipe Lake
Valleyview
Lawrence Lake
Chisholm
Flatbush
Grassland
Plamondon
Atmore
Donatville
Athabasca
Little Smoky
Swan Hills

PROVINCIAL ELECTORAL DIVISION OF

2 LESSER SLAVE LAKE

AS DEFINED BY THE ELECTORAL DIVISIONS ACT, 2010

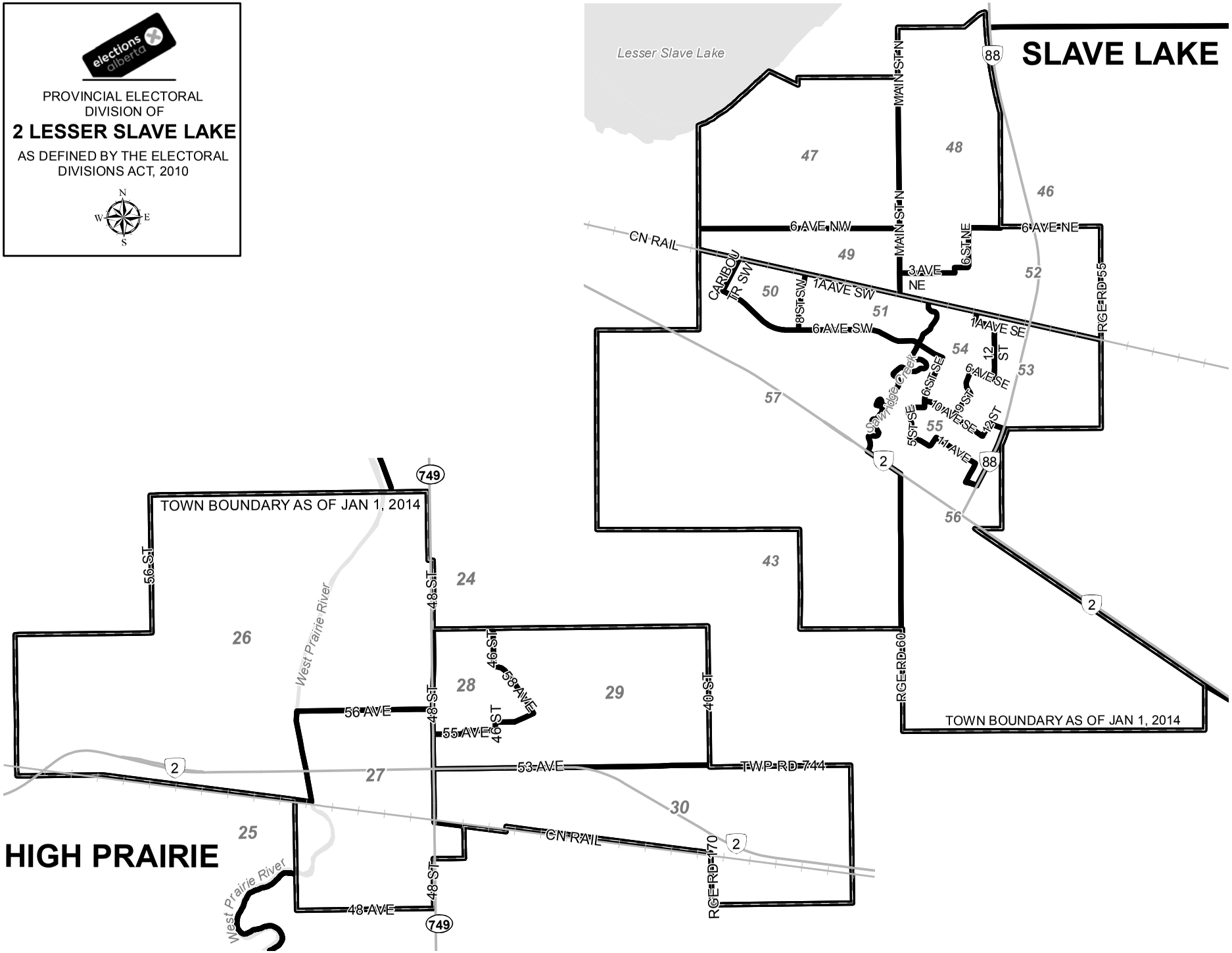

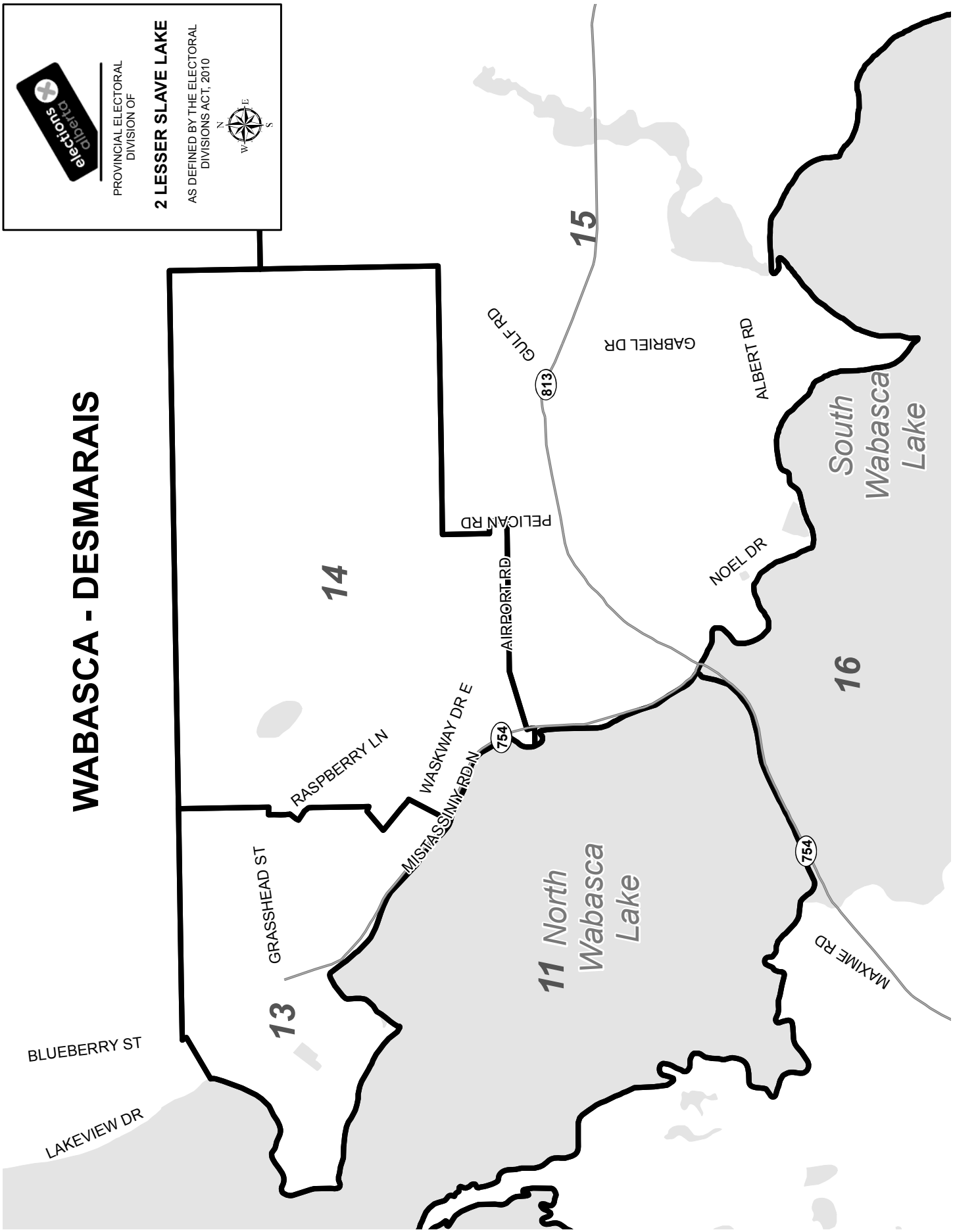
elections alberta
PROVINCIAL ELECTORAL DIVISION OF
2 LESSER SLAVE LAKE
AS DEFINED BY THE ELECTORAL DIVISIONS ACT, 2010
WABASCA - DESMARAIS
14
15
16
13
11
North Wabasca Lake
South Wabasca Lake
GULF RD
GABRIEL DR
ALBERT RD
PELICAN RD
AIRPORT RD
NOEL DR
WASKWAY DR E
MISTASSINI RD N
RASPBERRY LN
GRASSHEAD ST
BLUEBERRY ST
LAKEVIEW DR
MAXIME RD
813
754
754

Summary Of Results By Poll - Lesser Slave Lake

Poll	Names on List	DARRYL BOISSON WRP	PEARL CALAHASEN PC	DANIELLE LARIVEE NDP	V	S	D	R	Voter Turnout (%)
1 - TALL CREE NORTH	93	3	2	35	40	0	0	0	43.0
2 - TALL CREE SOUTH	96	0	2	12	14	0	0	0	14.6
3 - SEETHA	26	0	0	0	0	0	0	0	0.0
4 - CADOTTE	240	4	27	47	78	2	0	0	32.5
5 - LITTLE BUFFALO	335	0	12	59	71	2	0	0	21.2
6 - LOON LAKE	248	3	51	17	71	0	0	1	29.0
7 - RED EARTH	176	49	14	10	73	1	0	0	41.5
8 - PEERLESS LAKE	227	4	62	13	79	0	0	0	34.8
9 - TROUT LAKE	200	5	19	16	40	0	0	0	20.0
10 - CHIPEWYAN LAKE	44	0	5	2	7	1	0	0	15.9
11 - WABASCA NORTH-166A	264	13	8	55	76	0	0	0	28.8
12 - SANDY LAKE-166	143	7	14	38	59	0	0	0	41.3
13 - MISTASSINY ROAD NORTHWEST	281	15	12	70	97	0	0	0	34.5
14 - MAMAWINTOWIN	432	18	30	95	143	0	0	2	33.6
15 - DESMARAIS-166A	829	1	13	62	76	0	1	0	9.3
16 - BIG STONE SOUTH-166B-D	2,427	14	33	103	150	0	0	0	6.2
17 - ATIKAMEG	300	20	86	35	141	0	0	2	47.7
18 - GIFT LAKE	261	17	72	52	141	0	0	0	54.0
19 - PEAVINE	320	31	60	96	187	0	0	0	58.4
20 - PRAIRIE ECHO	215	58	27	40	125	1	0	0	58.1
21 - SALT PRAIRIE	65	17	9	13	39	0	0	0	60.0
22 - GROUARD	265	14	60	67	141	1	0	0	53.2
23 - ENILDA	305	93	37	45	175	1	0	0	57.4
24 - HIGH PRAIRIE EAST	312	94	47	51	192	0	0	0	61.5
25 - TRIANGLE	372	123	34	55	212	1	0	0	57.0
26 - 48 STREET NORTHWEST	313	42	35	60	137	0	0	0	43.8
27 - 48 STREET SOUTHWEST	365	45	44	62	151	0	0	0	41.4
28 - 48 STREET NORTHEAST	418	44	39	54	137	0	0	0	32.8
29 - HIGHWAY NORTHEAST	323	27	28	85	140	0	1	0	43.7
30 - HIGHWAY SOUTHEAST	289	32	30	46	108	0	0	1	37.7
31 - SUNSETHOUSE	116	27	11	17	55	0	0	0	47.4
32 - GILWOOD	180	50	14	18	82	0	0	0	45.6
33 - BANANA BELT	95	41	3	17	61	0	0	0	64.2
34 - EAST PRAIRIE	177	5	20	52	77	1	0	0	43.5
35 - SUCKER CREEK	400	31	47	138	216	0	0	0	54.0
36 - JOUSSARD	253	63	29	108	200	0	0	0	79.1
37 - DRIFTPILE	379	18	50	121	189	3	0	4	50.9
38 - FAUST	198	48	50	76	174	1	0	0	87.9
39 - KINUSO NORTHWEST	382	64	53	110	227	0	0	0	59.4
40 - KINUSO RURAL	185	71	17	34	122	0	0	1	66.5
41 - CANYON CREEK	195	85	15	44	144	1	0	2	74.9
42 - WIDEWATER	441	155	29	93	277	0	0	1	63.0
43 - SLAVE LAKE RURAL	217	32	17	36	85	0	0	0	39.2
44 - FLAT BUSH	77	21	5	11	37	0	0	0	48.1

V = Valid Ballots S = Spoiled Ballots D = Declined Ballots R = Rejected Ballots

Summary Of Results By Poll - Lesser Slave Lake

Poll	Names on List	DARRYL BOISSON WRP	PEARL CALAHASEN PC	DANIELLE LARIVEE NDP	V	S	D	R	Voter Turnout (%)
45 - SMITH-HONDO	454	161	46	78	285	2	0	0	62.8
46 - SLAVE LAKE MITSUE	278	92	20	31	143	0	0	1	51.8
47 - MAIN STREET NORTHWEST	294	38	8	33	79	0	0	0	26.9
48 - MAIN STREET NORTHEAST	342	42	25	62	129	0	0	0	37.7
49 - RAILWAY NORTHWEST	337	47	25	61	133	0	0	0	39.5
50 - RAILWAY SOUTHWEST	325	52	9	25	86	0	0	0	26.5
51 - RAILWAY SOUTHMAIN STREET	419	69	16	51	136	0	0	2	32.9
52 - 3RD AVENUE NE SPRINGWOOD	343	72	31	74	177	0	0	0	51.6
53 - 13TH STREET SOUTHEAST	357	106	17	77	200	0	0	0	56.0
54 - 6TH AVENUE PARKDALE	260	70	14	61	145	1	0	3	56.9
55 - 10TH AVENUE SOUTHEAST	386	57	35	61	153	0	0	1	39.9
56 - 6TH STREET SOUTHEAST	356	70	24	69	163	0	0	0	45.8
57 - MAINSTREET SOUTHWEST	716	154	34	119	307	1	0	0	42.9
58 - ADVANCE-WABASCA		14	22	141	177	1	0	0	
59 - ADVANCE-RED EARTH CREEK		17	7	18	42	0	0	0	
60 - ADVANCE-HIGH PRAIRIE		191	124	191	506	0	0	1	
61 - ADVANCE-LESSER SLAVE LAKE		394	168	441	1,003	0	0	0	
62 - MOBILE-HIGH PRAIRIE		20	27	15	62	0	0	0	
63 - MOBILE-SLAVE LAKE		6	13	19	38	0	0	0	
64 - SPECIAL BALLOT		22	7	18	47	0	0	5	
Total (Regular, Mobile, Special Ballot)		2,582	1,623	3,124	7,329	20	2	26	
Total (Advance)		616	321	791	1,728	1	0	1	
Total (All Polls)	19,062	3,198	1,944	3,915	9,057	21	2	27	48
Vote Count (%)		35.3	21.5	43.2					

V = Valid Ballots S = Spoiled Ballots D = Declined Ballots R = Rejected Ballots

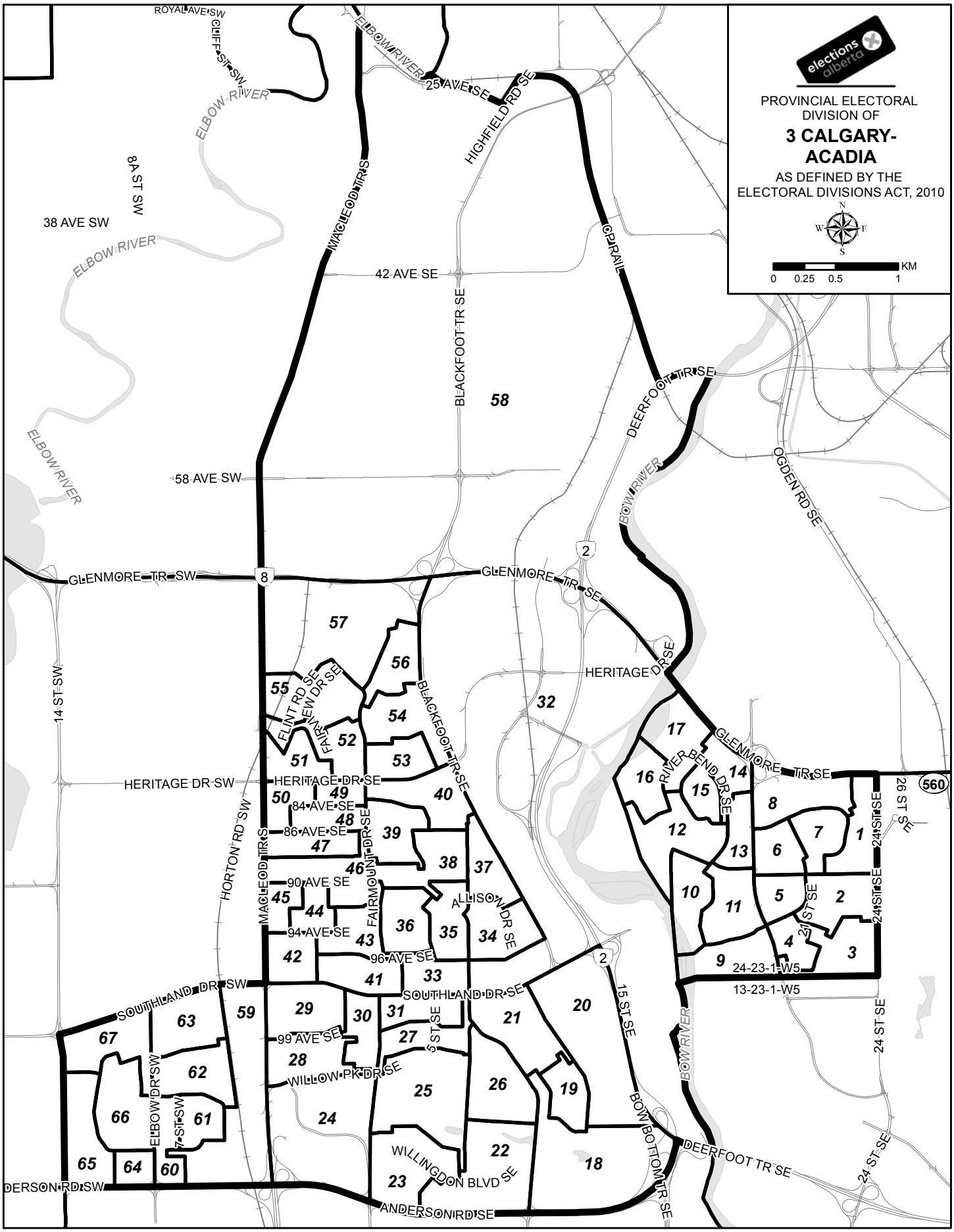
elections alberta
PROVINCIAL ELECTORAL DIVISION OF
3 CALGARY-ACADIA
AS DEFINED BY THE ELECTORAL DIVISIONS ACT, 2010
N
W
E
S
0 0.25 0.5 1 KM
ROYAL AVE SW
CLIFF ST SW
ELBOW RIVER
25 AVE SE
HIGHFIELD RD SE
8A ST SW
38 AVE SW
MACLEOD TR S
CP RAIL
42 AVE SE
BLACKFOOT TR SE
DEERFOOT TR SE
OGDEN RD SE
BOW RIVER
58 AVE SW
GLENMORE TR SW
GLENMORE TR SE
HERITAGE DR SE
14 ST SW
FLINT RD SE
FAIRVIEW DR SE
HERITAGE DR SW
HERITAGE DR SE
84 AVE SE
86 AVE SE
HORTON RD SW
FAIRMOUNT DR SE
90 AVE SE
94 AVE SE
96 AVE SE
ALLISON DR SE
RIVER BEND DR SE
26 ST SE
24 ST SE
21 ST SE
24-23-1-W5
13-23-1-W5
SOUTHLAND DR SW
SOUTHLAND DR SE
15 ST SE
99 AVE SE
5 ST SE
WILLOW PK DR SE
ELBOW DR SW
7 ST SW
BOW BOTTOM TR SE
DEERFOOT TR SE
WILLINGDON BLVD SE
DERSON RD SW
ANDERSON RD SE
24 ST SE
8
2
560

Summary Of Results By Poll - Calgary-Acadia

Poll	Names on List	NICHOLAS BOROVSKY LIB	LINDA CARLSON WRP	JONATHAN DENIS PC	BRANDY PAYNE NDP	V	S	D	R	Voter Turnout (%)
1 - RIVERSTONE	525	7	85	72	91	255	0	2	1	49.1
2 - RIVER ROCK N	401	9	70	60	69	208	0	0	1	52.1
3 - RIVER ROCK S	426	10	69	63	63	205	0	0	1	48.4
4 - RIVERWOOD S	373	13	74	54	83	224	0	0	1	60.3
5 - RIVERWOOD N	462	11	99	56	72	238	0	0	0	51.5
6 - RIVERGLEN	495	10	70	52	95	227	0	0	1	46.1
7 - RIVERCROFT	446	14	71	53	84	222	0	0	0	49.8
8 - RIVERCREST	462	12	58	67	79	216	0	0	0	46.8
9 - RIVERVIEW S	447	14	86	60	78	238	0	0	1	53.5
10 - RIVERVIEW W	464	10	88	88	71	257	0	0	1	55.6
11 - RIVERVIEW	472	7	88	93	82	270	0	0	0	57.2
12 - RIVERGREEN	506	7	99	82	97	285	0	3	0	56.9
13 - RIVERVALLEY	421	9	70	44	86	209	0	1	0	49.9
14 - RIVERBIRCH	443	11	71	45	73	200	1	1	0	45.4
15 - RIVERBROOK	458	8	61	55	93	217	0	0	2	47.8
16 - RIVERSIDE	481	10	97	76	84	267	0	1	1	55.9
17 - RIVERSIDE N	452	14	62	62	98	236	0	0	1	52.4
18 - MAPLEGLADE	470	9	70	103	72	254	1	0	1	54.3
19 - MAPLEBEND	388	5	89	84	80	258	0	0	3	67.3
20 - MAPLERIDGE	368	4	71	92	69	236	0	0	3	64.9
21 - MAPLETON	489	18	86	109	90	303	0	0	0	62.0
22 - WILLINGDON	460	11	95	112	53	271	0	0	0	58.9
23 - WILDERNESS	455	16	75	131	63	285	0	0	0	62.6
24 - WILLOWRIDGE	442	9	64	65	47	185	0	0	1	42.1
25 - WILLOW PARK GREEN	449	8	107	92	51	258	0	0	0	57.5
26 - WILLOWISP	436	10	80	108	48	246	0	0	1	56.7
27 - WINTERBOURNE	405	15	64	65	79	223	0	2	0	55.6
28 - WAPITI	409	7	85	80	75	247	0	0	0	60.4
29 - WILDE	473	9	56	56	64	185	0	0	0	39.1
30 - WARREN	399	12	54	57	62	185	0	0	1	46.6
31 - WOODLAND	432	9	62	70	65	206	1	0	0	47.7
32 - ARCHWOOD	494	11	56	59	87	213	0	0	0	43.1
33 - ALBERNI	412	8	61	63	77	209	1	0	1	51.0
34 - ACADEMY	465	13	80	69	80	242	0	0	2	52.5
35 - ASSINIBOINE	436	17	83	67	97	264	0	0	1	60.8
36 - ARMSTRONG	383	10	62	49	82	203	0	1	0	53.3
37 - AVONLEA	407	10	72	45	52	179	0	1	1	44.5
38 - ALDERWOOD	518	8	77	48	83	216	0	0	1	41.9
39 - ABERDEEN	474	14	77	83	59	233	1	0	1	49.4
40 - ASHWORTH	389	13	72	55	72	212	0	0	2	55.0
41 - ASTORIA	475	7	76	57	103	243	1	3	0	51.8
42 - WYLDEWOOD ESTATES	322	9	8	21	63	101	0	0	0	31.4
43 - ALCOTT	341	7	51	46	66	170	0	1	0	50.1
44 - ADAMS	545	16	61	65	106	248	0	0	2	45.9

V = Valid Ballots S = Spoiled Ballots D = Declined Ballots R = Rejected Ballots

Summary Of Results By Poll - Calgary-Acadia

Poll	Names on List	NICHOLAS BOROVSKY LIB	LINDA CARLSON WRP	JONATHAN DENIS PC	BRANDY PAYNE NDP	V	S	D	R	Voter Turnout (%)
45 - BONAVENTURE ESTATES	345	8	29	20	31	88	3	1	0	25.8
46 - BEACON HILL	354	7	28	42	46	123	0	0	1	35.0
47 - THE CEDARS	418	9	37	31	55	132	0	1	2	32.3
48 - AVONBURN	467	14	60	57	83	214	0	1	2	46.5
49 - ACADIA	394	6	33	41	67	147	0	0	0	37.3
50 - SIERRAS OF HERITAGE	458	7	53	76	56	192	0	0	2	42.4
51 - FIELDING	370	13	30	15	44	102	0	1	0	27.8
52 - FLAVELLE	430	16	71	62	80	229	0	0	1	53.5
53 - FULLERTON	411	9	62	68	61	200	0	1	0	48.9
54 - FLEETWOOD	396	17	68	67	81	233	0	3	2	60.1
55 - FOLEY	424	10	85	54	66	215	0	0	1	50.9
56 - FARRELL	356	8	76	60	53	197	0	0	0	55.3
57 - FRANKLIN	424	8	70	48	78	204	0	1	6	49.8
58A - MANCHESTER (A-L)	256	6	15	16	34	71	0	0	0	27.7
58B - MANCHESTER (M-Z)	195	3	11	11	15	40	0	0	0	20.5
59 - SOUTHWOOD SE	351	8	46	18	69	141	0	0	0	40.2
60 - SABRINA	455	5	55	35	59	154	0	0	3	34.5
61 - SHAMROCK	449	15	44	38	74	171	0	0	0	38.1
62 - SYLVESTER	520	11	75	60	108	254	0	1	2	49.4
63 - SEYMOUR	450	7	47	34	92	180	0	0	2	40.4
64 - SOUTHWOOD SW	484	17	34	22	86	159	0	0	0	32.9
65 - SOUTHDALE	457	12	96	78	97	283	1	0	2	62.4
66 - SACKVILLE	454	14	60	58	107	239	0	0	0	52.6
67 - SYDNEY	476	19	93	70	81	263	0	0	0	55.3
68 - ADVANCE-CALGARY-ACADIA		18	224	266	247	755	0	0	4	
69 - ADVANCE-CALGARY-ACADIA		33	211	166	259	669	0	0	5	
70 - MOBILE-SOUTHWOOD CARE CENTRE		3	11	16	6	36	0	0	2	
71 - SPECIAL BALLOT		1	49	40	28	118	0	0	18	
Total (Regular, Mobile, Special Ballot)		714	4,550	4,170	5,000	14,434	10	26	78	
Total (Advance)		51	435	432	506	1,424	0	0	9	
Total (All Polls)	29,264	765	4,985	4,602	5,506	15,858	10	26	87	54.6
Vote Count (%)		4.8	31.4	29.0	34.7					

V = Valid Ballots S = Spoiled Ballots D = Declined Ballots R = Rejected Ballots

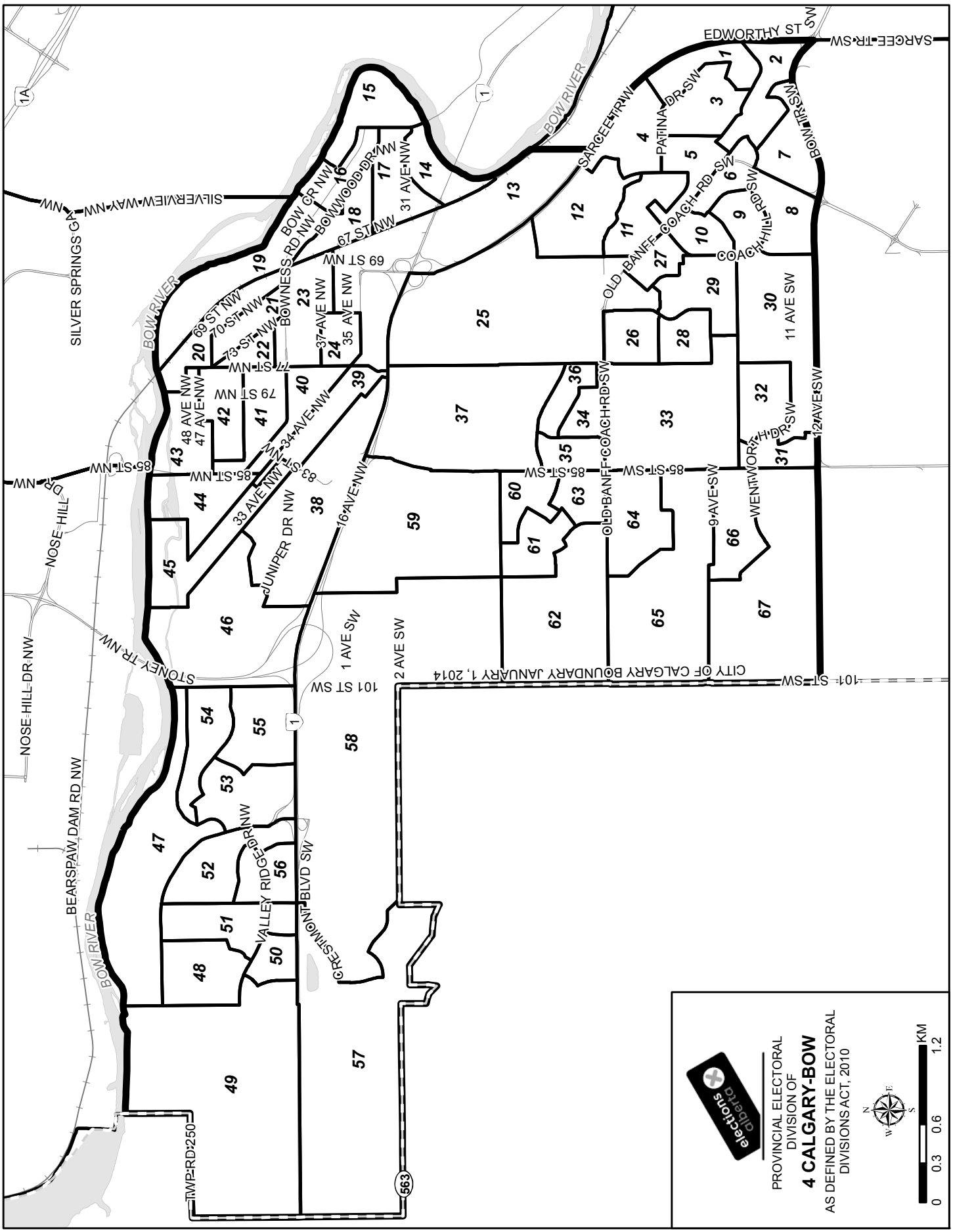
PROVINCIAL ELECTORAL DIVISION OF
4 CALGARY-BOW
AS DEFINED BY THE ELECTORAL DIVISIONS ACT, 2010
elections alberta
KM
0 0.3 0.6 1.2
CITY OF CALGARY BOUNDARY JANUARY 1, 2014
BOW RIVER
SILVER SPRINGS GA
SILVERVIEW WAY NW
NOSE HILL
NOSE HILL DR NW
STONEY TR NW
BEARSPAW DAM RD NW
TWP RD 250
CRESTMONT BLVD SW
VALLEY RIDGE DR NW
JUNIPER DR NW
BOWNESS RD NW
BOW CR NW
BOWWOOD DR NW
67 ST NW
69 ST NW
69 ST NW
70 ST NW
73 ST NW
77 ST NW
79 ST NW
48 AVE NW
47 AVE NW
37 AVE NW
35 AVE NW
31 AVE NW
34 AVE NW
33 AVE NW
16 AVE NW
85 ST NW
85 ST SW
83 ST NW
1 AVE SW
2 AVE SW
101 ST SW
101 ST SW
OLD BANFF COACH RD SW
COACH HILL RD SW
PATINA DR SW
SARGEE TR SW
SARGEE TR NW
EDWORTHY ST SW
BOW TR SW
11 AVE SW
12 AVE SE SW
WENTWORTH DR SW
9 AVE SW
1A
1
563

Summary Of Results By Poll - Calgary-Bow

Poll	Names on List	DEBORAH DREVER NDP	MATT GAISER LIB	TREVOR GROVER WRP	JONATHON HIMANN AP	BYRON NELSON PC	DAVID REID GPA	V	S	D	R	Voter Turnout (%)
1 - OLYMPIC VILLAGE	596	61	12	52	11	67	4	207	0	0	0	34.7
2 - PROMINENCE HEIGHTS	536	95	6	33	8	80	3	225	0	0	0	42.0
3 - PATINA	598	62	6	55	6	98	5	232	1	0	2	39.1
4 - PATTERSON	566	50	8	48	10	111	0	227	1	0	2	40.5
5 - PROMINENCE HILL	524	58	9	27	5	45	1	145	0	0	0	27.7
6 - COACHWAY	385	65	7	33	11	27	6	149	0	0	0	38.7
7 - COACH GROVE	442	54	5	43	2	104	8	216	0	0	0	48.9
8 - COACH RIDGE	435	63	10	39	9	63	2	186	0	0	1	43.0
9 - COACH BLUFF	411	52	9	49	8	55	10	183	0	0	1	44.8
10 - COACH HILL	522	93	16	53	8	65	6	241	2	2	0	46.6
11 - PATTERSON NORTH	492	64	7	56	8	78	2	215	1	0	0	43.7
12 - PATTERSON HILL	444	35	9	42	4	89	3	182	0	0	0	41.0
13 - SUNNYSIDE	493	91	9	51	5	53	4	213	0	0	0	43.2
14 - BOW SOUTH	491	82	2	40	5	28	8	165	2	0	0	33.6
15 - BOW EAST	420	80	12	41	9	63	9	214	0	0	0	51.0
16 - BOW WOOD	493	86	5	30	8	37	10	176	1	0	0	35.7
17 - BOWNESS SOUTH	421	80	8	65	8	29	6	196	1	0	0	46.6
18 - BOWNESS NORTH	413	74	8	31	5	36	7	161	1	0	0	39.0
19 - BOW CRESCENT	550	95	11	49	6	66	9	236	1	1	0	43.1
20 - RIVER VIEW	473	86	6	50	6	44	9	201	0	0	1	42.7
21 - PARK VIEW	521	107	11	43	9	28	9	207	0	0	0	39.7
22 - BOWNESS CENTRE	509	84	9	22	3	16	8	142	0	0	0	27.9
23 - BEAUPRE	641	135	13	62	10	45	8	273	0	0	0	42.6
24 - BOWCROFT	527	87	11	55	4	28	8	193	1	0	1	36.8
25 - COULEE BLUFF	577	67	14	47	8	103	2	241	1	0	0	41.8
26 - WESTON	457	72	6	39	8	65	9	199	0	0	1	43.8
27 - WEST SPRINGS	467	65	5	47	3	44	6	170	0	0	0	36.4
28 - WEST RANCH	539	75	6	37	13	78	7	216	0	0	0	40.1
29 - WEST POINT	584	80	16	62	7	125	4	294	2	0	0	50.3
30 - WEST GROVE	492	42	12	58	8	131	3	254	0	0	0	51.6
31 - WENTWORTH	441	67	8	32	6	70	8	191	1	0	0	43.3
32 - WENTWORTH PARK	563	101	16	69	10	141	4	341	1	0	0	60.6

V = Valid Ballots S = Spoiled Ballots D = Declined Ballots R = Rejected Ballots

Summary Of Results By Poll - Calgary-Bow

Poll	Names on List	DEBORAH DREVER NDP	MATT GAISER LIB	TREVOR GROVER WRP	JONATHON HIMANN AP	BYRON NELSON PC	DAVID REID GPA	V	S	D	R	Voter Turnout (%)
33 - WEST PARK	492	64	16	55	3	106	1	245	0	0	1	50.0
34 - COUGAR PLATEAU	421	74	4	28	12	55	1	174	1	0	0	41.3
35 - COUGAR TOWN	442	77	7	32	3	54	3	176	0	1	0	40.0
36 - COUGARTOWN CENTRE	401	61	10	35	7	56	8	177	0	0	1	44.4
37 - COUGAR RIDGE EAST	584	70	9	66	4	91	8	248	1	0	1	42.6
38 - GREENBRIAR	451	77	9	61	2	40	9	198	0	0	1	44.1
39 - BOWCLIFFE	497	104	4	49	6	38	9	210	0	1	2	42.9
40 - BOW LAKE	451	81	8	43	6	41	8	187	0	0	0	41.5
41 - BOW GLEN PARK	469	69	2	41	3	31	9	155	1	0	0	33.0
42 - BOW GLEN	471	78	7	71	5	28	11	200	2	0	1	42.7
43 - BOW VIEW WEST	390	100	4	37	1	29	13	184	0	0	1	47.4
44 - BELVEDERE	444	69	5	47	1	48	9	179	0	0	1	40.5
45 - BOWNESS PARK	445	86	8	60	4	55	14	227	1	1	0	51.2
46 - GREENWOOD	446	71	4	61	5	37	5	183	0	0	0	41.0
47 - VALLEY WOOD	503	61	16	46	6	118	7	254	0	0	0	50.5
48 - VALLEY CREST	296	35	4	33	2	56	9	139	0	0	0	47.0
49 - VALLEY POINT	547	95	16	54	11	85	5	266	1	0	1	48.8
50 - VALLEY HEIGHTS	345	52	5	21	3	45	1	127	0	0	0	36.8
51 - VALLEY CREEK	356	37	7	41	2	69	0	156	0	0	1	44.1
52 - VALLEY GARDENS	442	65	8	62	5	121	1	262	0	0	2	59.7
53 - VALLEY MEADOW	375	58	1	38	3	83	1	184	0	0	0	49.1
54 - VALLEY GLEN	475	58	15	47	6	107	9	242	2	0	0	50.9
55 - VALLEY BROOK	494	81	16	63	4	63	6	233	0	0	0	47.2
56 - VALLEY PONDS	487	43	3	39	5	67	3	160	0	1	0	33.1
57 - CRESTMONT RIDGE	520	54	10	52	2	73	1	192	0	0	0	36.9
58 - CRESTMONT	559	69	14	51	5	71	6	216	0	0	0	38.6
59 - COUGAR RIDGE	368	56	4	35	4	88	2	189	1	0	0	51.4
60 - COUGAR RIDGE WEST	476	81	12	50	4	68	7	222	1	0	0	46.6
61 - COUGAR STONE	453	60	9	54	2	55	8	188	0	0	1	41.7
62 - COUGAR GARDENS	441	73	5	54	1	62	3	198	0	0	1	45.1
63 - COUGAR PARK	437	77	7	36	5	54	1	180	0	0	0	41.2
64 - WENTWORTH GARDEN	423	64	8	59	7	86	4	228	0	0	0	53.9

V = Valid Ballots S = Spoiled Ballots D = Declined Ballots R = Rejected Ballots

Summary Of Results By Poll - Calgary-Bow

Poll	Names on List	DEBORAH DREVER NDP	MATT GAISER LIB	TREVOR GROVER WRP	JONATHON HIMANN AP	BYRON NELSON PC	DAVID REID GPA	V	S	D	R	Voter Turnout (%)
65 - WEXFORD	640	87	14	58	4	150	2	315	0	0	0	49.2
66 - WENTWORTH CENTRE	493	64	13	51	11	106	4	249	0	0	0	50.5
67 - WENTWORTH MEWS	433	49	8	43	9	133	4	246	0	0	0	56.8
68 - ADVANCE-CALGARY-BOW		183	15	130	15	194	7	544	0	0	0	
69 - ADVANCE-CALGARY-BOW		160	15	88	11	75	19	368	3	0	0	
70 - ADVANCE-CALGARY-BOW		141	18	96	16	126	10	407	0	0	0	
71 - ADVANCE-CALGARY-BOW		173	13	125	5	190	21	527	0	0	0	
72 - ADVANCE-CALGARY-BOW		119	11	101	15	134	7	387	0	0	0	
73 - MOBILE-BOW CENTRE PLACE		21	9	16	2	30	0	78	0	1	0	
74 - MOBILE-THE LODGE AT VALLEY RIDGE		38	7	19	0	62	2	128	0	0	2	
75 - SPECIAL BALLOT		26	10	44	1	27	2	110	0	3	54	
Total (Regular, Mobile, Special Ballot)		4,893	610	3,212	397	4,700	384	14,196	28	11	80	
Total (Advance)		776	72	540	62	719	64	2,233	3	0	0	
Total (All Polls)	31,990	5,669	682	3,752	459	5,419	448	16,429	31	11	80	51.6
Vote Count (%)		34.5	4.2	22.8	2.8	33.0	2.7					

V = Valid Ballots S = Spoiled Ballots D = Declined Ballots R = Rejected Ballots

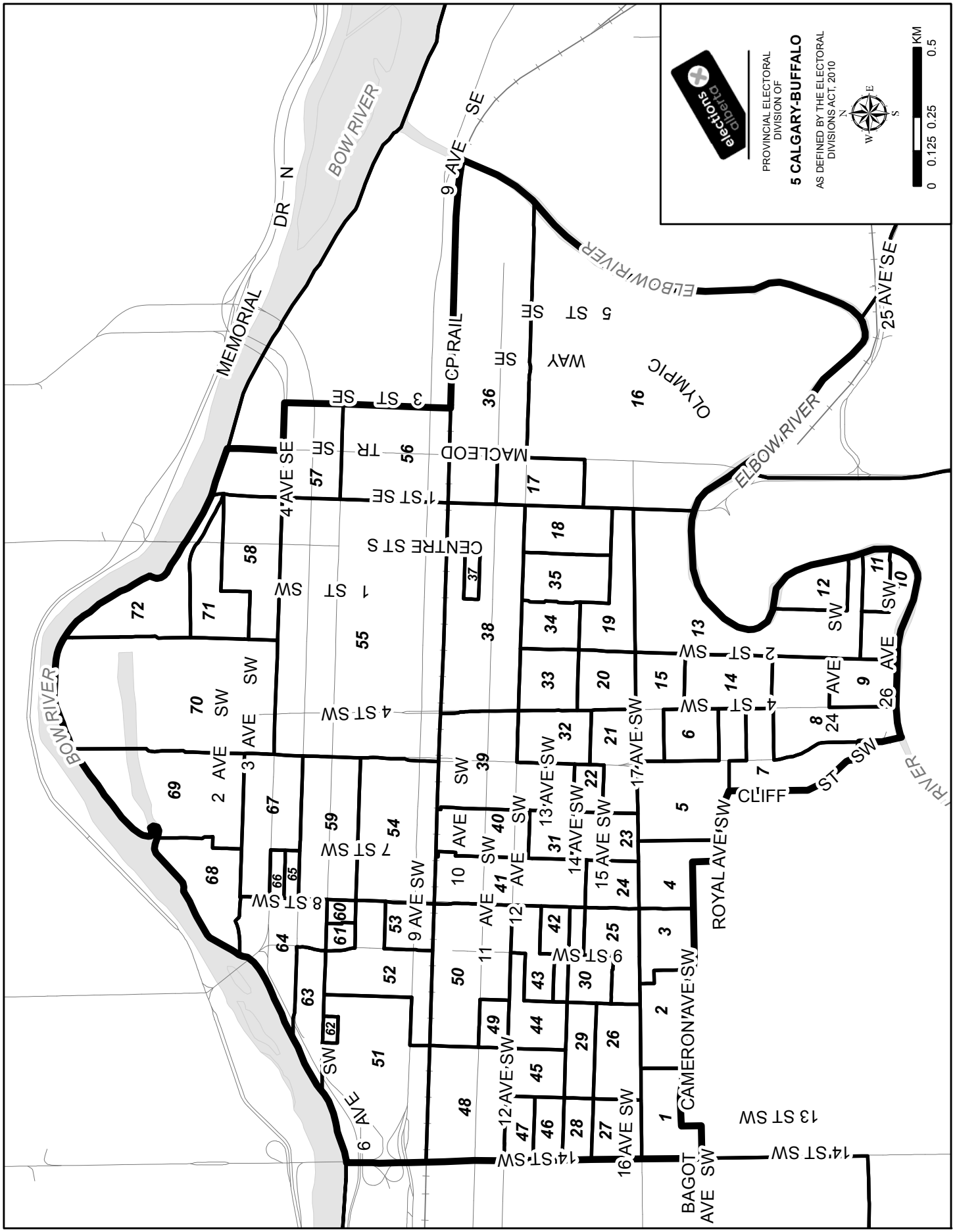
elections alberta
PROVINCIAL ELECTORAL DIVISION OF
5 CALGARY-BUFFALO
AS DEFINED BY THE ELECTORAL DIVISIONS ACT, 2010
N
E
S
W
KM
0 0.125 0.25 0.5
BOW RIVER
MEMORIAL DR N
ELBOW RIVER
9 AVE SE
25 AVE SE
CP RAIL
5 ST SE
OLYMPIC WAY SE
3 ST SE
MACLEOD TR SE
4 AVE SE
1 ST SE
CENTRE ST S
1 ST SW
4 ST SW
2 AVE SW
3 AVE SW
7 ST SW
8 ST SW
9 AVE SW
10 AVE SW
11 AVE SW
12 AVE SW
13 AVE SW
14 AVE SW
15 AVE SW
16 AVE SW
17 AVE SW
2 ST SW
4 ST SW
CLIFF ST SW
ROYAL AVE SW
CAMERON AVE SW
9 ST SW
12 ST SW
14 ST SW
13 ST SW
BAGOT AVE SW
6 AVE SW

Summary Of Results By Poll - Calgary-Buffalo

Poll	Names on List	KATHLEEN GANLEY NDP	DAVID KHAN LIB	SABRINA LEE LEVAC GPA	TERRY ROCK PC	LEAH WAMBOLDT WRP	V	S	D	R	Voter Turnout (%)
1 - BAGOT NORTH	525	64	26	3	26	16	135	1	0	0	25.7
2 - CAMERON NORTH	494	77	39	4	34	14	168	0	0	0	34.0
3 - DEVENISH SOUTH	384	48	39	2	31	21	141	0	1	0	37.0
4 - MOUNT ROYAL VILLAGE SOUTH	520	63	63	6	58	13	203	0	0	0	39.0
5 - WESTERN CANADA HIGH	468	69	52	1	32	13	167	0	0	2	36.1
6 - SALIX	411	60	36	5	25	8	134	2	0	0	32.6
7 - CLIFF BUNGALOW	496	67	59	5	47	16	194	0	0	0	39.1
8 - MISSION MEDICAL	499	80	36	5	41	12	174	0	1	0	35.1
9 - MISSION WEST	562	43	42	2	89	28	204	0	0	1	36.5
10 - MISSION SOUTH	515	76	33	2	68	15	194	0	0	0	37.7
11 - MISSION EAST	484	54	54	5	48	11	172	0	0	0	35.5
12 - MISSION NORTH	408	55	45	2	29	5	136	0	0	0	33.3
13 - HOLY CROSS	588	59	47	4	39	20	169	0	0	0	28.7
14 - LE BEAU	638	96	67	12	65	17	257	1	0	0	40.3
15 - STRATFORD TOWERS	475	60	36	4	32	7	139	1	0	0	29.3
16 - VICTORIA PARK	460	37	41	3	65	30	176	0	0	1	38.5
17 - KEYNOTE	645	70	75	3	107	33	288	0	0	1	44.8
18 - ALEX WALKER TOWER	419	42	23	3	17	14	99	1	0	0	23.6
19 - IMMANUEL CHURCH	309	34	31	1	20	12	98	0	0	0	31.7
20 - RANDAL HOUSE	505	54	27	3	21	13	118	2	1	0	23.6
21 - THE CONSERVATORY	553	67	55	8	44	16	190	3	0	0	34.4
22 - EVERGREEN	494	65	52	4	50	23	194	0	0	2	39.7
23 - MELROSE	462	56	45	3	44	15	163	0	0	0	35.3
24 - MOUNT ROYAL VILLAGE	673	57	66	2	93	20	238	1	1	0	35.5
25 - DEVENISH	481	52	38	2	38	17	147	2	0	0	30.6
26 - GOOD EARTH	414	76	40	4	27	15	162	0	0	0	39.1
27 - DORSETT SQUARE	575	91	52	5	34	13	195	0	0	0	33.9
28 - WILSHIRE ESTATES	310	43	42	2	16	12	115	0	0	0	37.1
29 - ST. STEPHEN'S	426	73	33	4	25	20	155	2	0	0	36.4
30 - COZART	483	76	56	2	74	23	231	0	0	1	48.0
31 - LOUGHEED HOUSE	568	79	49	1	64	27	220	0	0	0	38.7
32 - SHELDON CHUMIR	322	43	38	2	36	15	134	0	1	0	41.9

V = Valid Ballots S = Spoiled Ballots D = Declined Ballots R = Rejected Ballots

Summary Of Results By Poll - Calgary-Buffalo

Poll	Names on List	KATHLEEN GANLEY NDP	DAVID KHAN LIB	SABRINA LEE LEVAC GPA	TERRY ROCK PC	LEAH WAMBOLDT WRP	V	S	D	R	Voter Turnout (%)
33 - CENTRAL MEMORIAL PARK	366	50	32	4	24	13	123	0	0	2	34.2
34 - UNION SQUARE	410	42	25	2	60	17	146	0	0	2	36.1
35A - COLOURS (A-L)	796	48	32	1	54	13	148	0	0	0	18.6
35B - COLOURS (M-Z)	791	41	48	6	51	7	153	0	0	0	19.3
36/55 - WAREHOUSE DISTRICT / CALGARY CORE	476	41	18	4	65	15	143	0	0	0	30.0
37 - BROMLEY SQUARE	446	44	20	4	11	10	89	1	0	0	20.0
38 - TRANSALTA	357	32	22	2	30	11	97	1	0	0	27.2
39 - HULL ESTATES	580	53	40	6	76	16	191	0	0	0	32.9
40 - STONEHAVEN/DANISH CANADIAN	507	70	38	4	45	19	176	0	0	0	34.7
41 - MOUNTAIN EQUIPMENT CO-OP	340	38	23	3	26	12	102	0	1	1	30.6
42 - DORCHESTER SQUARE	475	86	42	5	37	17	187	1	0	0	39.4
43 - THE CAVALIER	311	37	30	2	28	13	110	0	0	0	35.4
44 - CONNAUGHT COMMUNITY SCHOOL	565	87	55	4	28	10	184	1	0	0	32.6
45 - CITY JARDIN	557	79	57	2	38	21	197	0	0	0	35.4
46 - CHELSEA ESTATES	623	71	52	2	24	9	158	0	0	1	25.5
47 - HUNTSMAN	474	76	51	4	31	16	178	0	0	1	37.8
48 - GROSVENOR HOUSE	262	40	25	5	12	9	91	0	0	0	34.7
49 - STELLA/NOVA/LUNA	543	63	53	3	68	30	217	0	0	1	40.1
50 - CONNAUGHT WEST	529	58	31	4	39	19	151	0	0	1	28.7
51 - MILLENIUM PARK/MEWATA	683	63	75	8	72	25	243	1	0	0	35.6
52 - DOWNTOWN WEST END	515	63	24	5	32	17	141	1	0	0	27.4
53 - CONTINENTAL TOWERS	324	52	24	1	11	11	99	0	0	0	30.6
54/65 - ELVEDEN HOUSE / SUNDANCE	497	72	31	3	15	16	137	1	0	0	27.6
56 - OLYMPIC PLAZA	552	48	12	1	23	16	100	0	0	0	18.1
57/66 - HARRY HAYS / EMERSON CENTRE	469	38	23	3	26	13	103	0	0	3	22.6
58 - CHINATOWN	534	27	16	5	107	10	165	1	0	2	31.3
59 - CALGARY COURTS CENTRE	326	46	26	2	18	9	101	0	0	0	31.0
60 - PLACE CONCORDE EAST	267	40	16	4	15	6	81	0	0	0	30.3
61 - PLACE CONCORDE WEST	384	60	26	0	12	15	113	0	1	0	29.7
62 - DISCOVERY POINTE	335	36	30	0	28	14	108	1	0	0	32.2
63 - MARQUIS	515	35	37	2	66	29	169	0	0	1	33.0
64 - FIVE WEST	334	34	23	1	31	15	104	0	0	0	31.1

V = Valid Ballots S = Spoiled Ballots D = Declined Ballots R = Rejected Ballots

Summary Of Results By Poll - Calgary-Buffalo

Poll	Names on List	KATHLEEN GANLEY NDP	DAVID KHAN LIB	SABRINA LEE LEVAC GPA	TERRY ROCK PC	LEAH WAMBOLDT WRP	V	S	D	R	Voter Turnout (%)
67 - SONOMA PLACE	471	60	28	0	38	12	138	0	0	0	29.3
68 - TRINITY LUTHERAN	387	28	15	2	77	23	145	0	1	0	37.7
69 - PRINCETON	477	45	17	1	91	16	170	0	0	3	36.3
70 - EAU CLAIRE	375	37	21	6	88	15	167	1	0	1	44.8
71 - CHINESE CULTURAL CENTRE	294	10	12	2	57	6	87	1	0	0	29.6
72 - WATERFRONT	237	26	17	1	48	18	110	0	0	0	46.4
73 - ADVANCE-POLLS 1-22		289	233	12	222	82	838	1	0	0	
74 - ADVANCE-POLLS 23-45		214	182	7	150	61	614	0	0	2	
75 - ADVANCE-POLLS 46-72		135	93	3	146	57	434	0	0	3	
76 - MOBILE-EAU CLAIRE RETIREMENT / FOUNTAINS OF MISSION		24	18	4	64	5	115	1	0	0	
77 - MOBILE-ALEX WALKER TOWER / MOUNT ROYAL CARE CENTRE		16	43	4	26	7	96	2	0	5	
78 - MOBILE-EDWARDS PLACE / CARTER PLACE		31	26	2	43	7	109	0	0	7	
79 - MOBILE-AVENTA		6	3	1	3	3	16	0	0	0	
80 - SPECIAL BALLOT		94	80	2	43	32	251	0	0	110	
Total (Regular, Mobile, Special Ballot)		4,033	2,774	241	3,220	1,151	11,419	30	8	149	
Total (Advance)		638	508	22	518	200	1,886	1	0	5	
Total (All Polls)	32,950	4,671	3,282	263	3,738	1,351	13,305	31	8	154	40.9
Vote Count (%)		35.1	24.7	2.0	28.1	10.2					

V = Valid Ballots S = Spoiled Ballots D = Declined Ballots R = Rejected Ballots

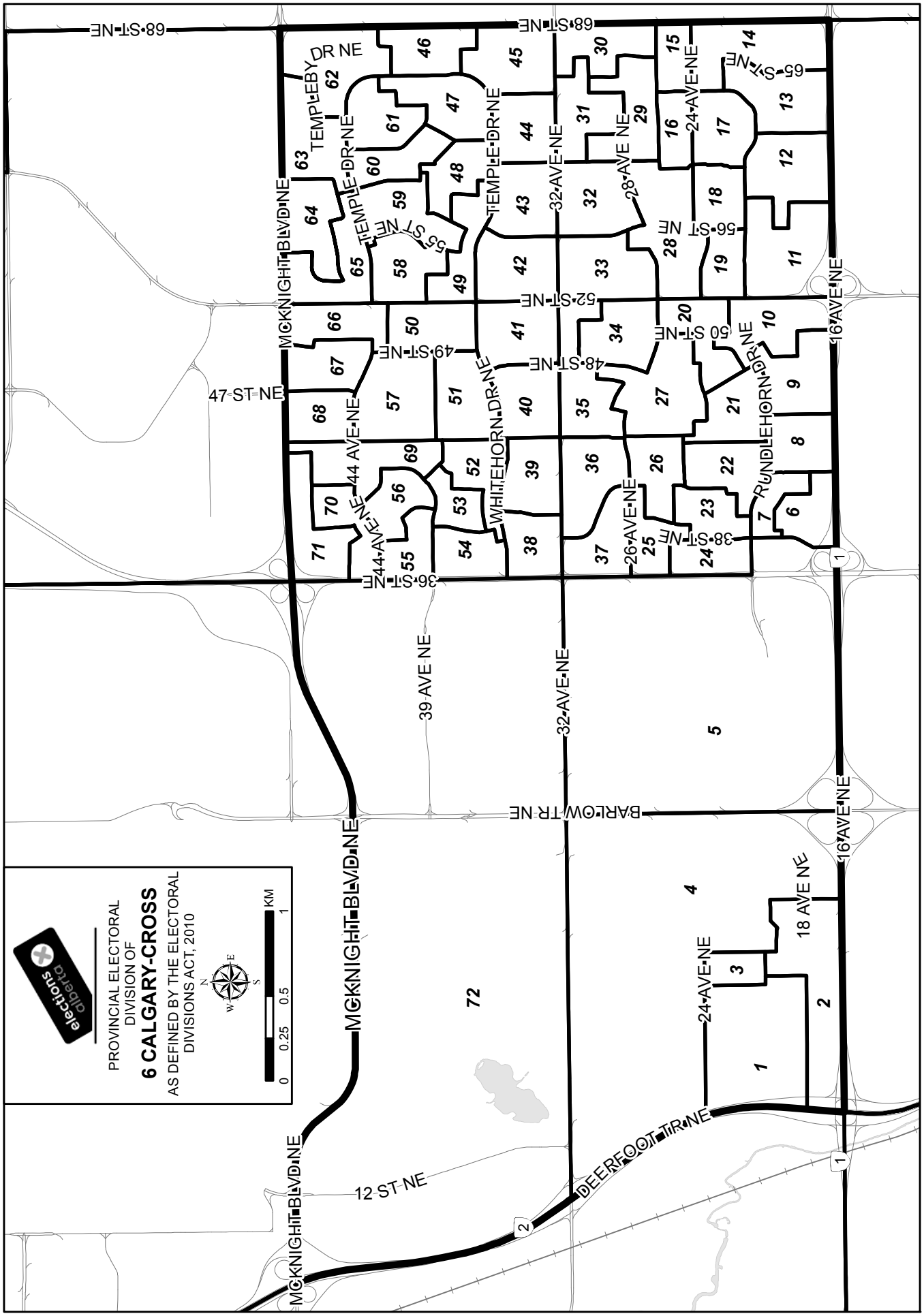
PROVINCIAL ELECTORAL DIVISION OF
6 CALGARY-CROSS
AS DEFINED BY THE ELECTORAL DIVISIONS ACT, 2010
elections alberta
0 0.25 0.5 1 KM
N E S W
MCKNIGHT BLVD NE
68 ST NE
TEMPLEBY DR NE
TEMPLE DR NE
55 ST NE
32 AVE NE
28 AVE NE
24 AVE NE
65 ST NE
56 ST NE
52 ST NE
49 ST NE
48 ST NE
50 ST NE
16 AVE NE
47 ST NE
44 AVE NE
WHITEHORN DR NE
RUNDLEHORN DR NE
44 AVE NE
36 ST NE
26 AVE NE
38 ST NE
39 AVE NE
BARLOW TR NE
18 AVE NE
12 ST NE
DEERFOOT TR NE

Summary Of Results By Poll - Calgary-Cross

Poll	Names on List	MANJOT SINGH GILL LIB	RICK HANSON PC	KATHERINE LE ROUGETEL IND	MOIZ MAHMOOD WRP	PETER MEIC GPA	RICARDO MIRANDA NDP	V	S	D	R	Voter Turnout (%)
1 - VISTA WEST	568	15	88	6	54	8	117	288	0	2	2	51.4
2 - VISTA SOUTH	267	10	13	0	18	1	31	73	0	0	0	27.3
3 - VISTA CENTRAL	354	6	23	2	29	3	48	111	0	0	1	31.6
4 - VISTA NORTH	384	8	65	1	23	6	51	154	0	0	0	40.1
5/72 - RUNDLE WEST / HORIZON	175	6	21	1	12	4	19	63	0	0	0	36.0
6 - RUNDLE SOUTH WEST	281	18	40	0	20	1	33	112	0	0	1	40.2
7 - RUNDLERIDGE SOUTH	239	11	28	1	7	5	25	77	0	0	1	32.6
8 - RUNDLE SOUTH CENTRAL	395	18	51	3	12	2	70	156	1	0	0	39.5
9 - RUNDLE SOUTH	447	13	77	3	15	4	59	171	0	0	1	38.5
10 - RUNDLE SOUTH EAST	460	22	62	2	31	2	54	173	0	0	1	37.8
11 - PINERIDGE WEST	456	14	63	0	27	7	74	185	0	0	2	41.0
12 - PINERIDGE SOUTH WEST	571	20	73	2	31	5	57	188	0	0	0	32.9
13 - PINERIDGE SOUTH EAST	500	13	109	0	42	6	59	229	1	0	1	46.0
14 - PINERIDGE EAST	598	8	91	1	61	4	89	254	0	0	0	42.5
15 - PINERIDGE EAST CENTRAL	379	7	27	1	15	2	28	80	0	0	0	21.1
16 - PINERIDGE CENTRAL	366	8	37	1	15	3	79	143	0	0	0	39.1
17 - PINEHILL CENTRAL	468	8	30	5	24	5	46	118	0	0	0	25.2
18 - PINEMILL CENTRAL	459	22	39	3	36	4	40	144	0	0	1	31.6
19 - PINERIDGE WEST CENTRAL	508	22	25	1	10	2	56	116	1	0	1	23.0
20 - RUNDLE EAST BORDER	439	10	48	5	39	6	63	171	1	0	0	39.0
21 - RUNDLE CENTRAL EAST	490	17	54	1	31	0	64	167	2	0	1	34.3
22 - RUNDLE CENTRAL WEST	317	17	55	2	19	3	43	139	0	2	0	44.5
23 - RUNDLEMERE	382	22	48	0	14	3	42	129	0	0	2	34.3
24 - RUNDLE COURTS	475	5	42	0	17	2	50	116	0	0	1	24.6
25 - RUNDLELAWN	462	11	42	3	14	2	37	109	0	0	2	24.0
26 - RUNDLE NORTH WEST CENTRAL	288	8	40	0	16	3	48	115	0	0	0	39.9
27 - RUNDLE NORTH EAST CENTRAL	514	25	77	2	34	6	94	238	1	0	0	46.3
28 - PINEMILL NORTH CENTRAL	441	8	53	0	23	4	37	125	0	0	0	28.3
29 - PINECLIFF CENTRAL	440	5	55	0	27	4	65	156	0	0	2	35.9
30 - PINECLIFF EAST	491	3	52	1	28	2	70	156	0	0	0	31.8
31 - PINECLIFF NORTH	499	7	52	5	22	2	58	146	0	0	1	29.5
32 - PINEWIND	554	10	92	1	30	4	70	207	1	0	0	37.4

V = Valid Ballots S = Spoiled Ballots D = Declined Ballots R = Rejected Ballots

Summary Of Results By Poll - Calgary-Cross

Poll	Names on List	MANJOT SINGH GILL LIB	RICK HANSON PC	KATHERINE LE ROUGETEL IND	MOIZ MAHMOOD WRP	PETER MEIC GPA	RICARDO MIRANDA NDP	V	S	D	R	Voter Turnout (%)
33 - PINERIDGE NORTH WEST	387	10	32	3	13	1	54	113	1	0	1	29.5
34 - RUNDLEVIEW	496	16	70	2	33	2	66	189	0	0	0	38.1
35 - RUNDLE NORTH EAST	510	14	88	1	29	3	55	190	0	0	4	38.0
36 - RUNDLESON EAST	510	15	66	0	23	9	79	192	0	2	4	38.8
37 - RUNDLESON WEST	453	6	26	1	11	3	83	130	0	0	0	28.7
38 - WHITEHORN SOUTH WEST	411	20	55	4	10	1	49	139	1	0	2	34.3
39 - WHITEHORN SOUTH CENTRAL	382	17	43	4	23	0	62	149	1	0	0	39.0
40 - WHITEVIEW CENTRAL	478	6	66	3	22	2	74	173	0	0	1	36.4
41 - WHITESTONE EAST	534	14	74	2	20	1	61	172	0	0	0	32.2
42 - TEMPLE SOUTH	495	11	53	1	29	4	60	158	0	0	0	31.9
43 - TEMPLE SIDE CENTRAL	522	14	69	3	46	4	63	199	1	0	1	38.3
44 - TEMPLE SOUTH CENTRAL	515	11	68	3	33	4	57	176	0	1	2	34.8
45 - TEMPLE SOUTH EAST	531	34	72	0	51	1	73	231	0	0	4	44.3
46 - TEMPLE EAST	470	14	65	1	25	3	82	190	0	0	1	40.6
47 - TEMPLE CENTRAL EAST	414	22	38	1	22	5	64	152	0	0	0	36.7
48 - TEMPLE CENTRAL	420	12	42	1	17	0	85	157	0	0	0	37.4
49 - TEMPLE CENTRAL WEST	450	6	63	3	28	2	77	179	0	0	3	40.4
50 - WHITEHORN EAST	426	18	46	0	15	3	54	136	0	0	1	32.2
51 - WHITEHORN CENTRAL	467	26	77	3	21	1	49	177	0	0	0	37.9
52 - WHITEHORN CENTRAL WEST	417	7	56	1	21	1	54	140	0	0	0	33.6
53 - WHITEFIELD SOUTH	285	18	22	0	12	0	36	88	0	0	1	31.2
54 - WHITEFIELD WEST	351	6	50	1	8	3	37	105	0	0	2	30.5
55 - WHITEFIELD NORTH	318	7	32	0	8	2	43	92	0	0	0	28.9
56 - WHITEFIELD EAST	464	26	34	0	23	3	35	121	0	0	1	26.3
57 - WHITEHORN NORTH CENTRAL	518	27	61	1	34	1	77	201	0	0	1	39.0
58 - TEMPLE WEST	466	12	73	0	29	3	63	180	0	0	0	38.6
59 - TEMPLE CENTRAL NORTH WEST	462	8	52	1	25	6	76	168	1	0	0	36.4
60 - TEMPLE CENTRAL NORTH	378	12	35	1	20	2	34	104	0	0	1	27.8
61 - TEMPLE CENTRAL NORTH EAST	541	23	86	6	33	1	57	206	1	0	1	38.3
62 - TEMPLE NORTH EAST	496	18	48	0	27	4	63	160	0	0	0	32.3
63 - TEMPLE NORTH	504	14	91	3	32	3	68	211	0	0	0	41.9
64 - TEMPLEMONT NORTH	522	9	47	2	22	3	58	141	0	0	1	27.2

V = Valid Ballots S = Spoiled Ballots D = Declined Ballots R = Rejected Ballots

Summary Of Results By Poll - Calgary-Cross

Poll	Names on List	MANJOT SINGH GILL LIB	RICK HANSON PC	KATHERINE LE ROUGETEL IND	MOIZ MAHMOOD WRP	PETER MEIC GPA	RICARDO MIRANDA NDP	V	S	D	R	Voter Turnout (%)
65 - TEMPLEMONT WEST	539	14	62	2	21	2	52	153	0	0	0	28.4
66 - WHITEHORN NORTH EAST	527	13	24	1	16	0	37	91	0	0	0	17.3
67 - WHITEHILL	454	22	46	0	27	2	59	156	0	0	1	34.6
68 - WHITEHILL WEST	413	10	39	1	20	6	76	152	1	0	1	37.0
69 - WHITEHAVEN EAST	395	22	44	1	17	0	26	110	1	0	2	28.4
70 - WHITEHAVEN WEST	472	20	45	0	23	1	58	147	0	0	0	31.1
71 - WHITEHORN NORTH WEST	475	21	57	2	26	0	39	145	0	0	0	30.5
73 - ADVANCE-CALGARY-CROSS		57	150	7	74	6	113	407	0	0	2	
74 - ADVANCE-CALGARY-CROSS		41	142	3	79	5	135	405	0	0	1	
75 - ADVANCE-CALGARY-CROSS		23	95	2	50	4	67	241	2	0	2	
76 - ADVANCE-CALGARY-CROSS		45	140	3	63	4	101	356	0	0	2	
77 - MOBILE-LEGACY ESTATES / GILCHREST MANOR		13	51	6	17	3	24	114	0	0	3	
78 - MOBILE-WHITEHORN VILLAGE RETIREMENT COMMUNITY		8	55	2	20	1	23	109	0	0	2	
79 - MOBILE-PETER LOUGHEED CENTRE		13	35	7	23	6	39	123	1	0	3	
80 - SPECIAL BALLOT		2	44	1	23	0	29	99	0	0	0	
Total (Regular, Mobile, Special Ballot)		1,028	3,974	128	1,794	217	4,186	11,327	17	7	65	
Total (Advance)		166	527	15	266	19	416	1,409	2	0	7	
Total (All Polls)	31,535	1,194	4,501	143	2,060	236	4,602	12,736	19	7	72	40.6
Vote Count (%)		9.4	35.3	1.1	16.2	1.9	36.1					

V = Valid Ballots S = Spoiled Ballots D = Declined Ballots R = Rejected Ballots

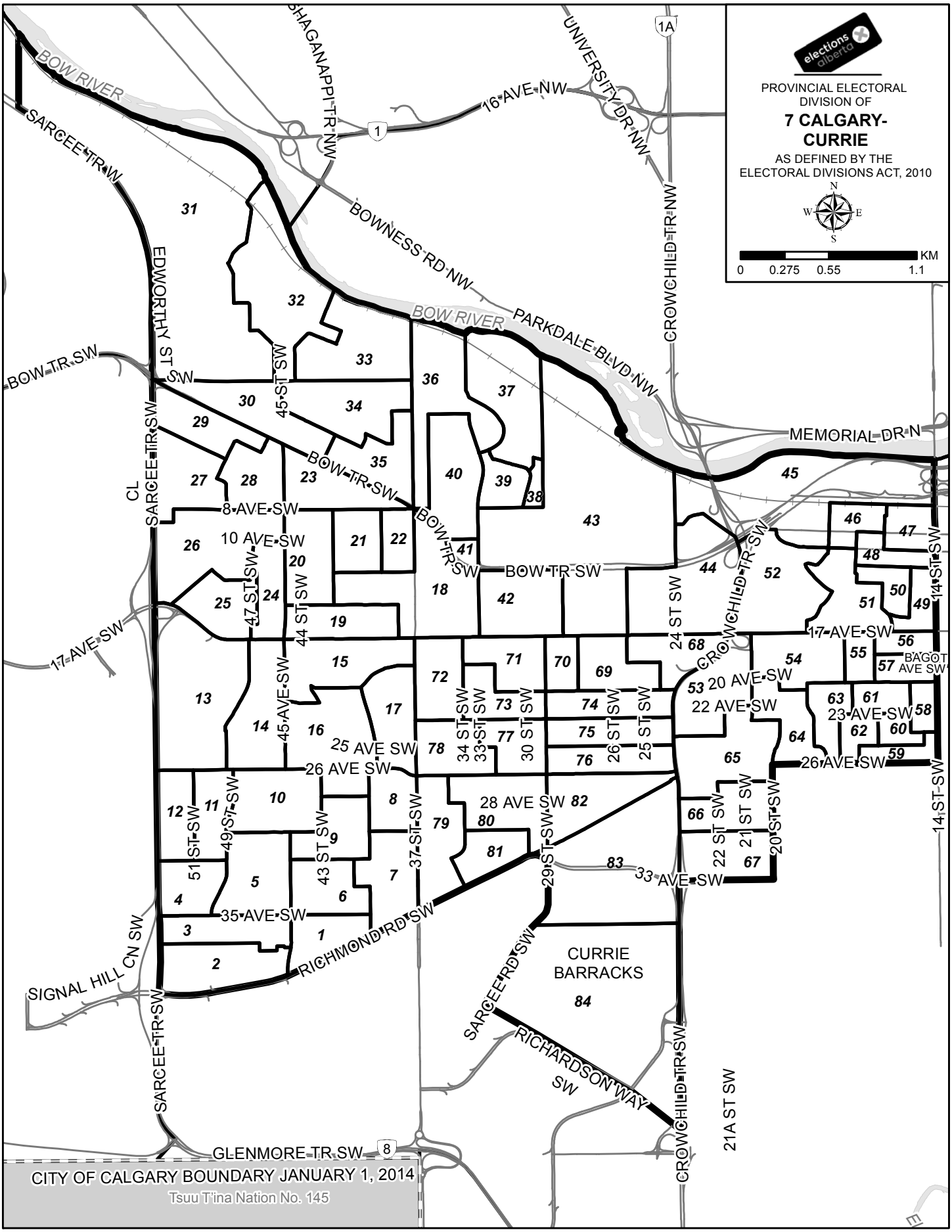
elections alberta
PROVINCIAL ELECTORAL DIVISION OF
7 CALGARY-CURRIE
AS DEFINED BY THE ELECTORAL DIVISIONS ACT, 2010
N
W
E
S
KM
0
0.275
0.55
1.1
BOW RIVER
SARCEE TR NW
SHAGANAPPI TR NW
16 AVE NW
UNIVERSITY DR NW
1A
1
BOWNESS RD NW
CROWCHILD TR NW
PARKDALE BLVD NW
EDWORTHY ST SW
BOW TR SW
45 ST SW
MEMORIAL DR N
CL
SARCEE TR SW
8 AVE SW
10 AVE SW
47 ST SW
44 ST SW
17 AVE SW
24 ST SW
20 AVE SW
22 AVE SW
23 AVE SW
BAGOT AVE SW
14 ST SW
45 AVE SW
25 AVE SW
26 AVE SW
28 AVE SW
34 ST SW
33 ST SW
30 ST SW
26 ST SW
25 ST SW
51 ST SW
49 ST SW
43 ST SW
37 ST SW
29 ST SW
22 ST SW
21 ST SW
20 ST SW
33 AVE SW
35 AVE SW
RICHMOND RD SW
SIGNAL HILL CN SW
SARCEE RD SW
RICHARDSON WAY SW
CROWCHILD TR SW
21A ST SW
CURRIE BARRACKS
GLENMORE TR SW
8
CITY OF CALGARY BOUNDARY JANUARY 1, 2014
Tsuu T'ina Nation No. 145

Summary Of Results By Poll - Calgary-Currie

Poll	Names on List	NELSON BERLIN GPA	CHRISTINE CUSANELLI PC	TERRY DEVRIES WRP	BRIAN MALKINSON NDP	TONY NORMAN AP	SHELLEY WARK-MARTYN LIB	V	S	D	R	Voter Turnout (%)
1 - REGENT GARDENS	447	5	35	34	71	12	12	169	0	0	1	38.0
2 - RICHMOND MEADOWS	483	2	40	24	70	10	16	162	0	0	0	33.5
3 - GLENBROOK ESTATES	382	4	25	32	59	14	14	148	0	1	0	39.0
4 - GLENGROVE	443	0	39	50	45	6	11	151	1	0	0	34.1
5 - GLENPATRICK	411	7	63	78	73	12	15	248	1	0	1	60.6
6 - SHERWOOD ACRES	412	5	40	51	58	15	14	183	0	0	0	44.4
7 - GLENBROOK E	443	8	43	49	85	7	14	206	1	0	0	46.5
8 - GLENPARK	345	3	20	25	74	4	8	134	0	1	0	39.1
9 - GLENBROOK CENTRE	509	3	35	39	88	12	15	192	2	0	0	37.7
10 - GRAHAM	466	4	61	101	93	10	6	275	1	0	1	59.2
11 - GLENMEADOW GARDENS	438	1	49	56	42	5	11	164	2	0	0	37.4
12 - WESTWINDS	494	2	34	23	70	2	10	141	0	0	0	28.5
13 - GLENSIDE	516	4	68	51	84	7	21	235	0	0	0	45.5
14 - GEORGIA	475	4	69	68	97	15	23	276	0	0	0	58.1
15 - GLENDALE COURT	494	5	63	70	72	12	21	243	2	0	0	49.2
16 - GLENDALE CENTRE	489	4	78	97	66	12	23	280	2	0	0	57.3
17 - GLENDALE E	413	13	68	36	64	13	17	211	0	0	0	51.1
18 - WESTBROOK	358	7	19	42	62	3	6	139	0	0	0	38.8
19 - ROSSCARROCK S	411	2	22	37	55	4	13	133	0	0	0	32.4
20 - ROSSCARROCK W	409	4	33	54	71	7	7	176	0	1	0	43.3
21 - ROSSCARROCK CENTRE	449	9	40	38	58	8	17	170	0	0	0	37.9
22 - ROSSCARROCK E	410	3	12	14	54	8	7	98	1	0	0	23.9
23 - ROSSDALE	442	3	30	38	66	5	8	150	0	0	2	34.4
24 - WESTWOOD TERRACE	424	6	37	39	108	3	10	203	0	0	0	47.9
25 - WASKATENAU	366	5	53	53	63	0	11	185	0	0	1	50.8
26 - WAKEFIELD	484	3	75	92	90	12	17	289	1	1	0	59.9
27 - WINSTON	465	4	80	70	86	11	13	264	0	0	2	57.2
28 - WESTGATE E	362	3	55	45	65	9	9	186	1	0	1	51.7
29 - WAVERLEY	376	5	33	43	78	5	6	170	0	0	1	45.5
30 - WORCESTER	365	4	41	40	78	5	16	184	0	0	1	50.7
31 - EDWORTHY	410	2	95	49	90	8	12	256	0	0	0	62.4
32 - WOODLARK	405	7	83	54	73	6	23	246	0	0	0	60.7

V = Valid Ballots S = Spoiled Ballots D = Declined Ballots R = Rejected Ballots

Summary Of Results By Poll - Calgary-Currie

Poll	Names on List	NELSON BERLIN GPA	CHRISTINE CUSANELLI PC	TERRY DEVRIES WRP	BRIAN MALKINSON NDP	TONY NORMAN AP	SHELLEY WARK-MARTYN LIB	V	S	D	R	Voter Turnout (%)
33 - WILDWOOD E	444	4	78	58	88	9	23	260	0	0	0	58.6
34 - WILDWOOD	420	1	58	57	88	10	22	236	4	0	1	56.4
35 - WILDWOOD S	414	1	45	38	92	5	18	199	0	0	0	48.1
36 - SPRUCE BANK	455	6	60	45	71	9	13	204	0	0	2	45.3
37 - CEDAR	609	11	68	50	87	9	19	244	0	0	3	40.6
38 - COPPERWOOD	385	1	55	32	59	3	15	165	0	0	0	42.9
39 - SPRUCE RIDGE	564	3	28	22	91	6	9	159	0	0	1	28.4
40 - TAMARAC	546	4	60	37	74	2	11	188	0	0	0	34.4
41 - WESTGATE PARK	478	0	46	23	48	5	13	135	0	1	1	28.7
42 - SHAGANAPPI W	484	2	40	38	52	12	10	154	0	0	0	31.8
43 - SHAGANAPPI	491	4	30	42	81	5	17	179	2	0	0	36.5
44 - UPPER SCARBORO	558	1	97	39	60	15	34	246	0	0	0	44.1
45 - PUMPHOUSE	438	4	18	12	58	6	7	105	0	0	0	24.0
46 - SUNALTA N	385	0	26	12	75	4	14	131	1	0	0	34.0
47 - SUNALTA NE	449	4	25	14	76	10	15	144	0	0	0	32.1
48 - SUNALTA CENTRE	448	3	32	17	96	7	12	167	0	0	0	37.3
49 - SUNALTA W	430	6	14	19	91	4	9	143	0	0	1	33.5
50 - CHANCELLOR	465	7	50	24	103	8	19	211	0	0	1	45.6
51 - SHARON	333	3	50	30	72	4	21	180	1	0	1	54.4
52 - SCARBORO	461	4	74	65	52	7	32	234	1	0	0	50.8
53 - KNOB HILL W	450	1	38	34	79	12	15	179	0	0	1	40.0
54 - KNOB HILL E	517	9	44	20	95	14	19	201	2	0	0	38.9
55 - BANKVIEW NW	452	4	14	10	79	7	9	123	0	0	0	27.2
56 - BELLA VISTA	348	4	13	7	67	6	10	107	1	0	0	30.7
57 - BANKVIEW E	480	5	23	15	99	11	12	165	0	0	0	34.4
58 - BANKVIEW CENTRE E	596	7	42	19	76	12	17	173	2	0	5	29.9
59 - BANKVIEW SE	401	1	25	10	73	10	9	128	0	0	0	31.9
60 - BANKVIEW CENTRE S	379	3	19	12	84	10	8	136	0	1	0	36.1
61 - BUCKMASTER	459	2	16	13	74	9	11	125	0	0	1	27.5
62 - BANKVIEW S	378	4	22	13	74	20	12	145	0	0	1	38.6
63 - BANKVIEW SW	379	7	23	24	67	10	12	143	0	0	0	37.7
64 - KNOB HILL S	369	2	42	24	63	10	14	155	1	0	0	42.0

V = Valid Ballots S = Spoiled Ballots D = Declined Ballots R = Rejected Ballots

Summary Of Results By Poll - Calgary-Currie

Poll	Names on List	NELSON BERLIN GPA	CHRISTINE CUSANELLI PC	TERRY DEVRIES WRP	BRIAN MALKINSON NDP	TONY NORMAN AP	SHELLEY WARK-MARTYN LIB	V	S	D	R	Voter Turnout (%)
65 - RICHMOND	527	5	54	45	84	19	13	220	1	0	1	41.9
66 - RICHMOND CENTRE	505	4	84	34	82	18	23	245	0	0	0	48.5
67 - RICHMOND S	512	6	59	31	19	97	18	230	1	0	0	44.9
68 - CASEL	395	7	39	17	73	8	17	161	0	0	2	41.3
69 - GLENGARY COURT	450	5	39	43	69	8	16	180	3	0	1	40.2
70 - KILLARNEY N	312	2	34	12	46	4	13	111	0	0	0	35.6
71 - KILLARNEY GARDENS	535	3	51	34	68	10	13	179	0	0	0	33.5
72 - VERIDIAN	468	1	39	30	68	7	12	157	0	0	1	33.8
73 - KILLARNEY CENTRE W	549	3	67	45	82	10	22	229	0	0	0	41.7
74 - KILLARNEY CENTRE NE	474	4	51	35	95	9	19	213	0	0	0	44.9
75 - KILLARNEY CENTRE E	463	1	53	37	83	13	20	207	1	0	1	44.9
76 - KILLARNEY E	485	2	47	44	87	13	14	207	0	0	0	42.7
77 - KILLARNEY CENTRE S	406	3	53	24	67	13	11	171	0	0	0	42.1
78 - KILLARNEY CENTRE SW	455	4	47	24	86	11	14	186	2	0	0	40.9
79 - KILDARE	425	4	73	45	66	11	10	209	0	0	0	49.2
80 - KILLARNEY S	425	3	49	36	73	22	15	198	1	0	0	46.6
81 - KILLARNEY GLEN	453	7	45	22	99	22	21	216	0	0	0	47.7
82 - KILLARNEY SE	505	4	66	29	72	18	20	209	1	0	0	41.4
83 - RICHMOND GREEN	417	2	38	37	87	12	8	184	2	0	1	44.4
84 - CFB CURRIE	320	1	72	21	48	18	11	171	2	0	0	53.4
85 - ADVANCE-POLLS 1-28		13	166	206	317	15	46	763	0	0	3	
86 - ADVANCE-POLLS 29-57		13	221	177	373	46	81	911	1	0	2	
87 - ADVANCE-POLLS 58-84		13	211	181	407	60	71	943	2	1	5	
88 - MOBILE-CAREWEST SARCEE / EXTENDICARE CEDARS VILLA		1	39	22	22	1	14	99	0	0	8	
89 - MOBILE-SHALEM MANOR		1	41	33	13	1	0	89	0	0	0	
90 - SPECIAL BALLOT		2	26	38	49	7	12	134	1	0	27	
Total (Regular, Mobile, Special Ballot)		334	3,979	3,205	6,290	885	1,243	15,936	45	6	72	
Total (Advance)		39	598	564	1,097	121	198	2,617	3	1	10	
Total (All Polls)	37,342	373	4,577	3,769	7,387	1,006	1,441	18,553	48	7	82	49.9
Vote Count (%)		2.0	24.7	20.3	39.8	5.4	7.8					

V = Valid Ballots S = Spoiled Ballots D = Declined Ballots R = Rejected Ballots

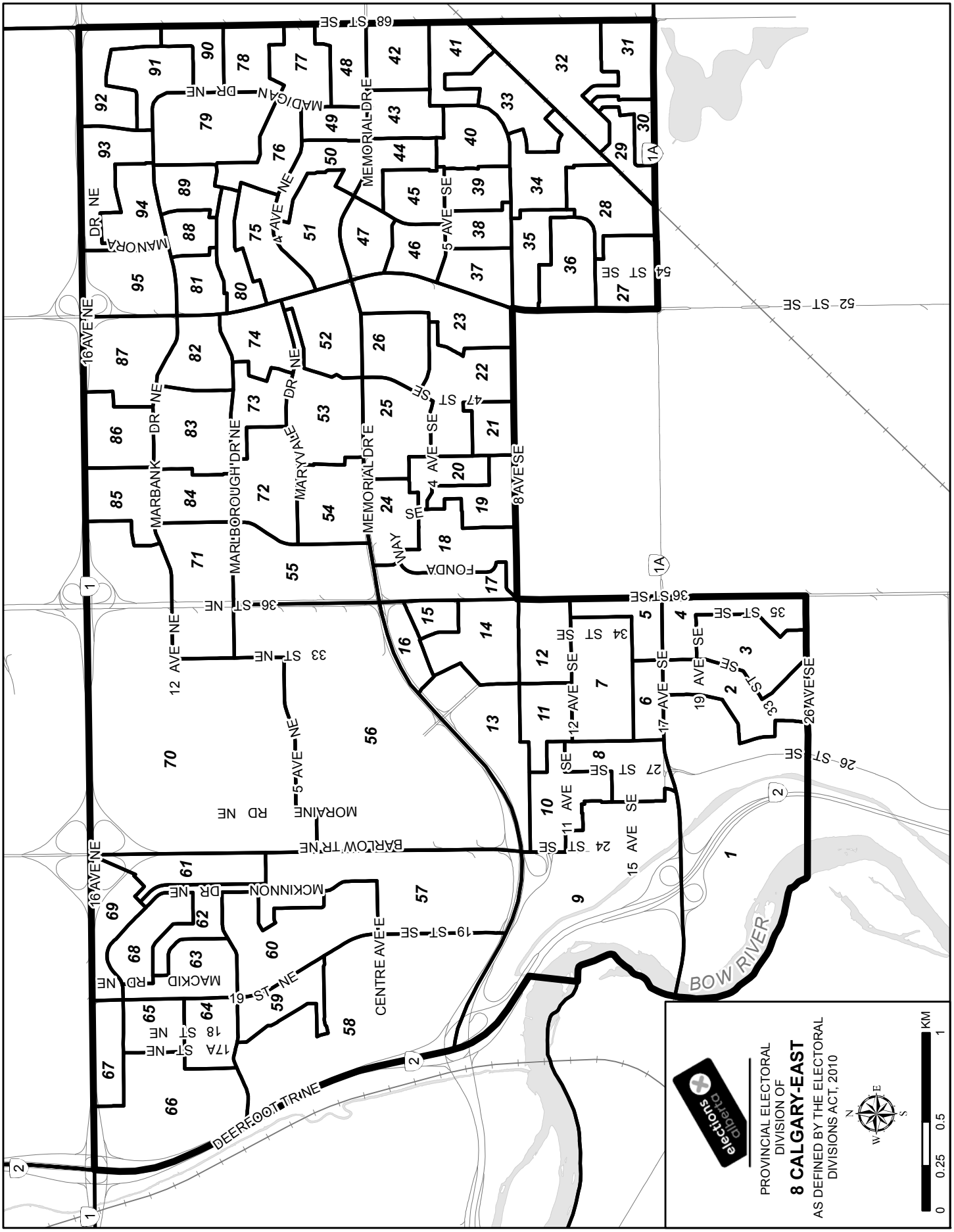
PROVINCIAL ELECTORAL DIVISION OF
8 CALGARY-EAST
AS DEFINED BY THE ELECTORAL DIVISIONS ACT, 2010
elections alberta
KM
0 0.25 0.5 1
BOW RIVER
DEERFOOT TR NE
CENTRE AVE E
MORAINE RD NE
BARLOW TR NE
MACKID RD NE
MCKINNON DR NE
MARBANK DR NE
MARLBOROUGH DR NE
MARYVALE DR NE
MEMORIAL DR E
MADIGAN DR NE
MANORA DR NE
FONDA WAY SE
16 AVE NE
8 AVE SE
26 AVE SE
52 ST SE
68 ST SE
36 ST NE
36 ST SE
26 ST SE
33 ST NE
17A ST NE
18 ST NE
19 ST NE
19 ST SE
24 ST SE
27 ST SE
34 ST SE
35 ST SE
47 ST SE
54 ST SE
12 AVE NE
5 AVE NE
4 AVE NE
4 AVE SE
5 AVE SE
11 AVE SE
12 AVE SE
15 AVE SE
17 AVE SE
19 AVE SE

Summary Of Results By Poll - Calgary-East

Poll	Names on List	NASER AL-KUKHUN LIB	MOE AMERY PC	BONNIE DEVINE CP-A	ROBYN LUFF NDP	ALI WAISSI WRP	V	S	D	R	Voter Turnout (%)
1 - SOUTHVIEW W	405	4	21	0	50	46	121	0	0	0	29.9
2 - SOUTHVIEW W CENTRAL	471	5	49	5	89	72	220	1	0	0	46.7
3 - SOUTHVIEW E CENTRAL	418	6	55	2	60	48	171	0	0	1	41.1
4 - SOUTHVIEW E	328	3	21	1	22	29	76	0	0	0	23.2
5/6 - RADISSON HTS SE / RADISSON HTS S	540	8	24	0	55	44	131	0	0	0	24.3
7 - RADISSON HTS CENTRAL	468	7	37	1	65	52	162	1	0	1	34.8
8 - ALBERT PARK S	483	4	27	2	58	17	108	0	0	1	22.6
9 - ALBERT PARK W	475	3	31	4	83	36	157	1	0	0	33.1
10 - ALBERT PARK N	484	11	30	0	85	32	158	1	0	0	32.6
11 - RADISSON HTS W CENTRAL	338	6	30	1	60	32	129	0	0	0	38.2
12 - RADISSON HTS E CENTRAL	379	7	40	2	49	33	131	0	0	1	34.8
13 - RADISSON HTS NW	389	10	27	1	25	18	81	0	0	0	20.8
14 - RADISSON HTS RADCLIFFE DR	262	9	27	1	52	15	104	0	0	0	39.7
15 - RADISSON HTS NE	339	2	12	2	32	14	62	0	0	0	18.3
16 - RADISSON HTS E	237	3	11	0	36	3	53	1	0	1	22.8
17 - FOREST HTS W	391	4	22	0	48	14	88	1	0	0	22.5
18 - FOREST HTS E CENTRAL	454	7	27	2	63	35	134	0	0	0	29.5
19 - FOREST HTS S	383	8	22	0	46	39	115	0	0	0	30.0
20 - FOREST HTS W CENTRAL	386	2	30	1	41	40	114	0	0	0	29.5
21 - FOREST HTS SW	320	2	28	0	22	12	64	0	0	0	20.0
22 - FOREST HTS E	390	10	52	2	57	70	191	0	0	1	49.2
23 - FOREST HTS SE	502	5	55	3	63	67	193	0	0	1	38.6
24 - FOREST HTS NW	443	4	29	3	46	16	98	0	0	0	22.1
25 - FOREST HTS N	459	4	34	0	65	49	152	1	0	0	33.1
26 - FOREST HTS NE	386	10	41	0	39	54	144	0	0	0	37.3
27 - PENBROOKE SW	444	2	31	2	62	30	127	1	0	1	28.8
28 - PENBROOKE S	359	6	47	1	56	24	134	0	0	0	37.3
29 - ELLISTON PARK PHASE 3	321	4	22	1	33	25	85	0	0	0	26.5
30 - ELLISTON PARK PHASE 1,2	334	2	17	0	38	18	75	0	0	0	22.5
31 - MOUNTVIEW M.H. PARK	384	4	25	1	40	58	128	0	0	0	33.3
32 - RED CARPET M.H. COURT	383	1	29	2	29	34	95	0	0	1	25.1

V = Valid Ballots S = Spoiled Ballots D = Declined Ballots R = Rejected Ballots

Summary Of Results By Poll - Calgary-East

Poll	Names on List	NASER AL-KUKHUN LIB	MOE AMERY PC	BONNIE DEVINE CP-A	ROBYN LUFF NDP	ALI WAISSI WRP	V	S	D	R	Voter Turnout (%)
33 - PENBROOKE SE	492	10	28	1	51	69	159	0	0	0	32.3
34 - PENRITH	490	12	35	0	72	30	149	0	0	0	30.4
35 - PENSDALE	478	7	31	4	30	25	97	0	0	1	20.5
36 - 52 ST SE	414	10	30	5	52	16	113	2	0	0	27.3
37 - PENMEADOWS E	252	2	21	0	33	39	95	1	0	0	37.7
38 - PENMEADOWS W	312	11	38	1	26	27	103	0	0	0	33.0
39/40 - PENBROOKE CENTRE E / PENBROOKE CENTRE W	322	11	28	2	49	22	112	0	0	0	34.8
41 - 4 AVE SE	331	6	27	2	34	51	120	0	0	0	36.3
42 - PENSWOOD WAY W	355	10	21	2	50	38	121	0	0	1	34.4
43 - PENSWOOD WAY E	342	2	32	2	45	37	118	0	0	0	34.5
44 - PENWORTH E	242	0	19	1	16	15	51	1	0	1	21.5
45 - PENWORTH W	353	5	21	3	45	44	118	1	0	0	33.4
46 - PENNSYLVANIA S	293	6	23	1	37	31	98	0	1	0	33.8
47 - PENNSYLVANIA N	555	4	36	1	67	51	159	0	0	1	28.8
48 - MADIGAN SE	277	3	46	0	33	20	102	0	0	0	36.8
49 - MADIGAN SW	242	3	17	0	44	20	84	0	0	0	34.7
50 - MARLBOROUGH PARK SW	304	6	43	0	36	41	126	0	0	1	41.8
51 - MARLBOROUGH PARK SE	453	4	50	4	63	68	189	0	0	0	41.7
52 - MARLBOROUGH S	440	4	45	1	61	42	153	0	0	0	34.8
53 - MARLBOROUGH SW	427	5	40	1	59	59	164	4	0	0	38.4
54 - MARLBOROUGH W	494	7	56	1	61	32	157	0	0	1	32.0
55/56 - MARLBOROUGH W CENTRE / MARLBOROUGH E CENTRE	351	4	9	1	33	13	60	0	0	0	17.1
57 - MAYLAND HTS SW	377	8	41	0	82	51	182	0	0	1	48.5
58 - MAYLAND HTS S	291	6	24	0	44	18	92	0	0	1	32.0
59 - MAYLAND HTS W CENTRAL	330	10	30	2	65	23	130	0	0	1	39.7
60 - MAYLAND HTS S CENTRAL	433	17	52	2	109	77	257	2	0	0	59.4
61 - MAYLAND HTS E	438	5	72	1	100	49	227	1	0	1	52.1
62 - MAYLAND HTS NE	398	4	50	4	96	41	195	0	0	0	49.0
63 - MAYLAND HTS NW	386	6	48	0	87	50	191	0	0	1	49.7
64 - CROSSROADS S	342	5	30	1	77	31	144	1	0	0	42.1
65 - CROSSROADS W	261	7	43	3	57	16	126	0	0	0	48.3

V = Valid Ballots S = Spoiled Ballots D = Declined Ballots R = Rejected Ballots

Summary Of Results By Poll - Calgary-East

Poll	Names on List	NASER AL-KUKHUN LIB	MOE AMERY PC	BONNIE DEVINE CP-A	ROBYN LUFF NDP	ALI WAISSI WRP	V	S	D	R	Voter Turnout (%)
66 - CROSSROADS E	390	11	41	0	64	37	153	0	0	0	39.2
67 - CROSSROADS N	311	9	35	1	44	21	110	0	0	1	35.7
68 - MAYLAND HTS 16 AVE S CENTRAL	368	4	41	2	87	28	162	1	1	0	44.3
69 - MAYLAND HTS 16 AVE N	377	8	22	0	51	22	103	0	0	0	27.3
70 - MARLBOROUGH 16 AVE NW	428	6	26	0	68	34	134	0	0	1	31.5
71 - MARLBOROUGH N CENTRAL	419	7	29	1	50	12	99	0	0	1	23.9
72 - MARLBOROUGH S CENTRAL	460	5	44	2	63	44	158	0	0	0	34.3
73 - MARLBOROUGH S E	322	7	44	2	54	33	140	0	0	0	43.5
74 - MARYVALE W	349	1	43	1	38	47	130	0	2	0	37.8
75 - MAIDSTONE	446	7	61	0	51	55	174	2	0	0	39.0
76 - 4 AVE NE	241	4	25	2	43	28	102	0	0	1	42.7
77 - MARLBOROUGH PARK 8 AVE SE	409	8	47	1	44	40	140	0	0	0	34.2
78 - MARLBOROUGH PARK 8 AVE S	321	3	27	0	56	35	121	2	0	1	38.0
79 - GEORGIAN VILLAS	393	5	27	1	65	34	132	0	0	0	33.6
80 - MARLBOROUGH PARK W	240	3	29	3	30	25	90	1	1	0	37.9
81 - MARLBOROUGH PARK NW	282	6	25	2	36	28	97	0	0	1	34.8
82 - MARLBOROUGH DRIVE NE	361	7	31	1	72	33	144	0	0	1	40.2
83 - MARLBOROUGH N	379	8	33	1	60	54	156	0	0	1	41.4
84 - MARLBOROUGH DR N CENTRAL	382	9	45	1	49	47	151	0	0	0	39.5
85 - MARLBOROUGH 16 AVE NE	407	10	37	2	57	29	135	0	0	0	33.2
86 - MARLBOROUGH NE	359	1	62	1	44	25	133	2	0	3	37.9
87 - MARLBOROUGH E	455	10	69	2	66	27	174	0	0	0	38.2
88 - MADEIRA W	210	2	27	0	28	23	80	0	0	0	38.1
89 - MADEIRA E	303	8	44	3	30	26	111	1	0	0	36.6
90 - MARLBOROUGH PARK 8 AVE N	242	5	46	0	32	22	105	2	0	0	43.4
91 - MAITLAND	452	8	54	3	49	57	171	0	1	0	38.1
92 - MARLBOROUGH PARK NE	349	8	44	2	59	32	145	0	0	0	41.5
93 - MARLBOROUGH PARK N	246	1	37	2	26	26	92	0	0	0	37.4
94 - MANORA	459	9	48	3	78	49	187	4	0	0	40.7
95 - MARLBOROUGH PARK N W	395	7	28	3	57	30	125	0	0	1	31.9
96 - ADVANCE-CALGARY-EAST		33	186	4	224	105	552	4	0	8	

V = Valid Ballots S = Spoiled Ballots D = Declined Ballots R = Rejected Ballots

Summary Of Results By Poll - Calgary-East

Poll	Names on List	NASER AL-KUKHUN LIB	MOE AMERY PC	BONNIE DEVINE CP-A	ROBYN LUFF NDP	ALI WAISSI WRP	V	S	D	R	Voter Turnout (%)
97 - ADVANCE-CALGARY-EAST		200	32	1	212	134	579	0	0	5	
98 - ADVANCE-CALGARY-EAST		17	314	4	208	127	670	0	0	9	
99 - MOBILE-CLIFTON MANOR		4	28	0	4	12	48	0	0	1	
100 - SPECIAL BALLOT		2	201	1	24	30	258	0	26	6	
Total (Regular, Mobile, Special Ballot)		556	3,439	129	4,862	3,267	12,253	36	32	39	
Total (Advance)		250	532	9	644	366	1,801	4	0	22	
Total (All Polls)	34,585	806	3,971	138	5,506	3,633	14,054	40	32	61	40.9
Vote Count (%)		5.7	28.3	1.0	39.2	25.9					

V = Valid Ballots S = Spoiled Ballots D = Declined Ballots R = Rejected Ballots

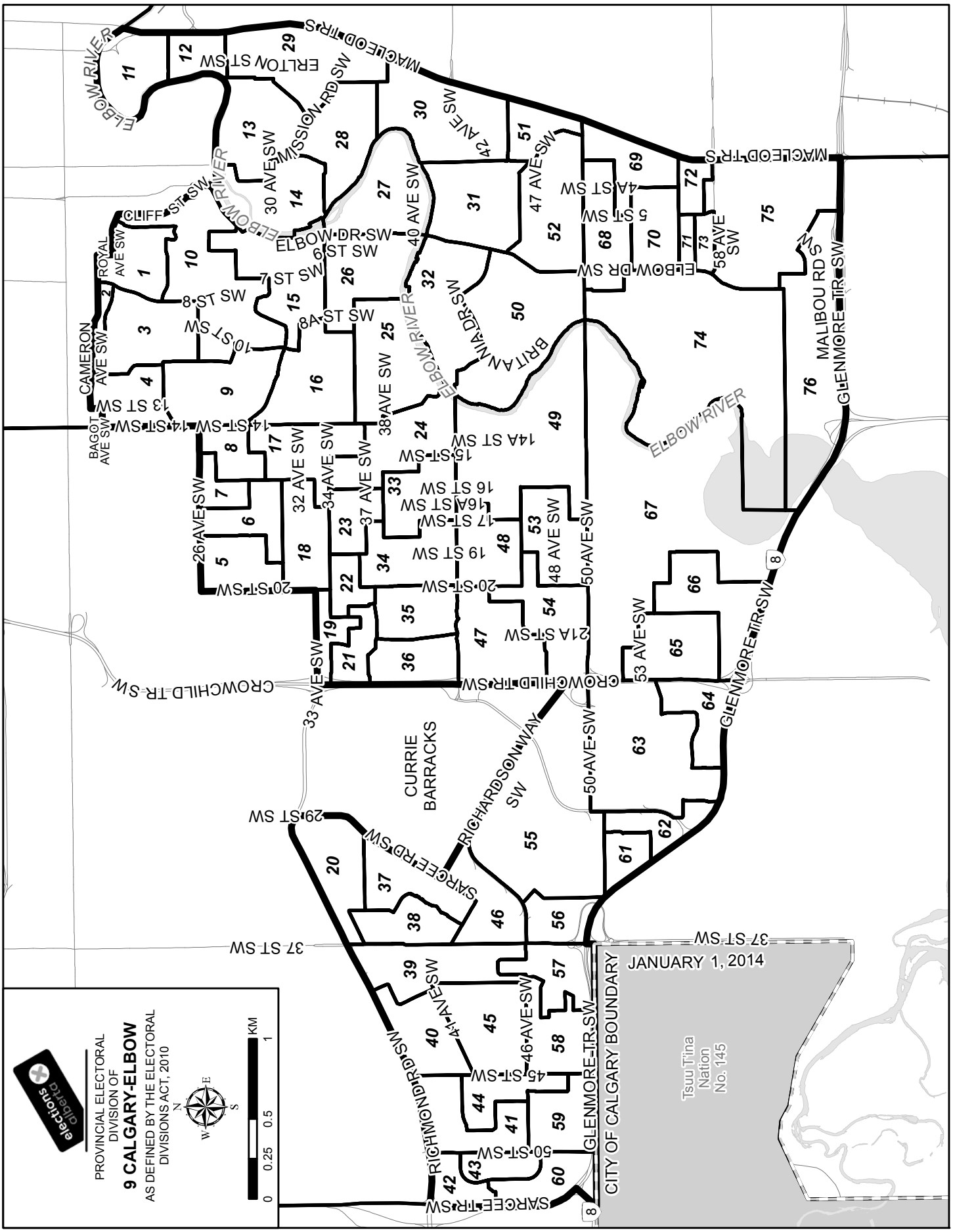
PROVINCIAL ELECTORAL DIVISION OF
9 CALGARY-ELBOW
AS DEFINED BY THE ELECTORAL DIVISIONS ACT, 2010
elections alberta
KM
0 0.25 0.5 1
CITY OF CALGARY BOUNDARY
JANUARY 1, 2014
Tsuu Tina Nation No. 145
CURRIE BARRACKS
ELBOW RIVER
MACLEOD TR S
CROWCHILD TR SW
GLENMORE TR SW
SARCEE TR SW
37 ST SW
29 ST SW
50 AVE SW
47 AVE SW
40 AVE SW
38 AVE SW
37 AVE SW
34 AVE SW
32 AVE SW
30 AVE SW
26 AVE SW
33 AVE SW
53 AVE SW
48 AVE SW
46 AVE SW
44 AVE SW
42 AVE SW
ERLTON ST SW
MISSION RD SW
ELBOW DR SW
ELBOW DR SW
CLIFF ST SW
ROYAL AVE SW
CAMERON AVE SW
BAGOT AVE SW
MALIBOU RD S
GLENMORE TR SW
BRITANNIA DR SW
RICHARDSON WAY SW
RICHMOND RD SW
58 AVE SW
5 ST SW
4A ST SW
6 ST SW
7 ST SW
8 ST SW
8A ST SW
10 ST SW
13 ST SW
14 ST SW
14A ST SW
15 ST SW
16 ST SW
16A ST SW
17 ST SW
19 ST SW
20 ST SW
21A ST SW
45 ST SW
50 ST SW

Summary Of Results By Poll - Calgary-Elbow

Poll	Names on List	MEGAN BROWN WRP	GREG CLARK AP	GORDON DIRKS PC	LARRY R. HEATHER SC	JOHN ROGGEVEEN LIB	CATHERINE WELBURN NDP	V	S	D	R	Voter Turnout (%)
1 - MOUNT ROYAL ESTATE	486	20	83	93	0	13	44	253	1	0	0	52.1
2 - LOWER MOUNT ROYAL	309	2	38	20	0	8	39	107	0	0	0	34.6
3 - MOUNT ROYAL STATION	429	12	92	88	0	11	35	238	0	0	0	55.5
4 - COLBOURNE	467	13	78	73	0	13	39	216	1	0	0	46.3
5 - SOUTH CALGARY NW	510	15	126	58	0	7	36	242	0	0	0	47.5
6 - SOUTH CALGARY	463	14	94	55	0	7	38	208	1	0	1	45.1
7 - SOUTH CALGARY N	470	18	62	35	1	8	44	168	1	0	0	35.7
8 - SOUTH CALGARY NE	420	8	65	43	0	6	37	159	0	0	0	37.9
9 - SOUTH MOUNT ROYAL	451	12	104	112	0	6	18	252	2	0	0	55.9
10 - UPPER MOUNT ROYAL	479	17	91	109	2	1	14	234	0	1	0	49.1
11 - LINDSAY PARK	157	10	58	52	0	10	27	157	1	0	0	100.0
12 - ERLTON NORTH	417	13	71	60	0	5	22	171	0	0	2	41.5
13 - ROXBORO PARK	396	10	92	115	0	3	15	235	0	0	2	59.8
14 - RIDEAU PARK	474	27	113	113	0	7	24	284	0	0	0	59.9
15 - ELBOW PARK N	503	3	153	119	0	4	11	290	1	0	0	57.7
16 - ELBOW PARK NW	510	18	130	139	0	2	19	308	1	0	0	60.4
17 - SOUTH CALGARY E	467	19	105	53	1	9	47	234	0	1	2	50.7
18 - SOUTH CALGARY WEST	530	24	122	66	0	5	40	257	1	0	0	48.5
19 - MARDA LOOP	443	8	70	46	0	9	66	199	0	0	2	45.4
20 - RICHMOND PARK W	503	25	133	62	1	6	51	278	4	0	1	55.5
21 - GARRISON WOODS N	466	15	59	69	0	2	15	160	0	1	0	34.5
22 - MARDA LOOP EAST	472	7	110	41	0	5	45	208	0	2	1	44.7
23 - ALTADORE NORTH	474	18	104	62	0	9	39	232	0	0	0	48.9
24 - ALTADORE NE	534	19	116	74	1	11	45	266	0	0	0	49.8
25 - ELBOW PARK W	470	18	119	126	0	1	9	273	1	0	0	58.1
26 - ELBOW PARK	470	13	159	121	0	7	18	318	0	0	1	67.9
27 - ELBOW PARK E	420	7	139	103	0	1	8	258	1	0	0	61.4
28 - PARKHILL	470	6	158	81	2	1	22	270	0	0	0	57.4
29 - ERLTON S	513	14	76	41	0	13	60	204	0	0	2	40.2
30 - STANLEY PARK	455	9	105	57	0	9	36	216	0	0	0	47.5
31 - ELBOYA N	424	14	128	98	0	0	21	261	0	0	0	61.6
32 - RIVERDALE	435	8	103	154	0	1	8	274	0	0	0	63.0

V = Valid Ballots S = Spoiled Ballots D = Declined Ballots R = Rejected Ballots

Summary Of Results By Poll - Calgary-Elbow

Poll	Names on List	MEGAN BROWN WRP	GREG CLARK AP	GORDON DIRKS PC	LARRY R. HEATHER SC	JOHN ROGGEVEEN LIB	CATHERINE WELBURN NDP	V	S	D	R	Voter Turnout (%)
33 - ALTADORE E	531	22	125	102	1	7	39	296	4	0	0	55.7
34 - ALTADORE	591	17	150	99	0	5	33	304	0	0	0	51.4
35 - GARRISON WOODS E	513	9	156	95	2	5	26	293	0	0	0	57.1
36 - GARRISON WOODS	507	18	106	78	1	9	38	250	1	0	0	49.3
37 - RUTLAND PARK	521	41	111	50	0	11	73	286	1	0	2	55.3
38 - RUTLAND PARK W	525	40	84	56	1	2	87	270	0	0	0	51.4
39 - GLOUCESTER	495	27	107	60	0	5	55	254	0	0	0	51.3
40 - GAINSBOROUGH	476	29	131	72	0	7	37	276	0	0	0	58.0
41 - GLAMORGAN	486	24	90	42	1	9	53	219	1	0	0	45.1
42 - GLAMORGAN NW	373	15	28	25	1	3	35	107	1	1	0	29.0
43 - GLAMORGAN W	468	28	56	41	1	9	50	185	1	0	0	39.5
44 - GLAMORGAN E	426	30	101	36	1	6	58	232	0	0	2	54.9
45 - GRAFTON PARK	485	36	159	74	3	3	31	306	0	0	0	63.1
46 - RUTLAND PARK S	450	19	32	21	0	8	46	126	0	0	0	28.0
47 - FLANDERS	428	9	134	50	0	3	32	228	0	0	0	53.3
48 - ALTADORE S	531	18	112	102	0	6	36	274	0	0	3	52.2
49 - ALTADORE SE	579	16	147	127	0	11	35	336	0	0	1	58.2
50 - BRITANNIA	494	23	127	127	0	8	21	306	0	3	0	62.6
51 - STANLEY PARK S	352	18	39	31	0	5	41	134	1	0	0	38.1
52 - ELBOYA S	440	12	139	68	0	4	28	251	0	0	1	57.3
53 - ALTADORE SW	537	16	123	95	0	8	34	276	0	0	0	51.4
54 - GARRISON WOODS S	480	17	121	46	1	5	33	223	0	0	1	46.7
55 - MOUNT ROYAL UNIVERSITY	64	2	10	5	0	1	17	35	0	0	0	54.7
56 - LINCOLN PARK N	364	9	25	25	0	7	21	87	0	0	0	23.9
57 - GREENWOOD	455	25	62	35	1	4	46	173	0	0	4	38.9
58 - GLAMORGAN SE	460	33	98	56	2	6	34	229	0	0	0	49.8
59 - GLAMORGAN S	425	17	69	46	0	6	36	174	0	0	0	40.9
60 - GLAMORGAN SW	196	37	62	47	0	6	44	196	0	0	0	100.0
61 - RICHARD	384	19	45	33	0	4	36	137	0	0	0	35.7
62 - RICHARD E	458	22	40	32	1	7	46	148	0	0	0	32.3
63 - LINCOLN PARK W	593	18	53	93	0	3	33	200	0	0	0	33.7
64 - LINCOLN PARK S	428	18	64	51	1	4	44	182	0	0	0	42.5

V = Valid Ballots S = Spoiled Ballots D = Declined Ballots R = Rejected Ballots

Summary Of Results By Poll - Calgary-Elbow

Poll	Names on List	MEGAN BROWN WRP	GREG CLARK AP	GORDON DIRKS PC	LARRY R. HEATHER SC	JOHN ROGGEVEEN LIB	CATHERINE WELBURN NDP	V	S	D	R	Voter Turnout (%)
65 - LINCOLN PARK	497	24	130	63	2	8	45	272	0	1	0	54.9
66 - LINCOLN PARK E	521	23	123	65	2	9	58	280	0	0	1	53.9
67 - RESERVOIR N	453	23	110	52	1	9	30	225	1	0	1	49.9
68 - WINDSOR PARK N	499	28	106	64	1	14	48	261	0	0	1	52.5
69 - WINDSOR PARK E	377	24	66	44	3	6	43	186	5	0	1	49.6
70 - WINDSOR PARK	526	27	98	54	0	10	58	247	2	0	0	47.0
71 - WINDSOR PARK S	502	26	53	47	2	9	74	211	1	0	1	42.2
72 - CHINOOK E	450	32	47	47	1	8	51	186	0	0	0	41.3
73 - CHINOOK W	368	19	16	44	0	4	30	113	0	0	1	31.0
74 - BELAIRE	474	16	81	145	1	7	10	260	0	1	0	55.1
75 - MEADOWLARK PARK	522	33	103	78	1	5	37	257	0	0	0	49.2
76 - MAYFAIR	490	20	90	128	2	7	27	274	0	0	1	56.1
77 - ADVANCE-POLLS 1-25		41	445	265	0	10	105	866	0	0	0	
78 - ADVANCE-POLLS 26-50		45	472	237	1	18	117	890	1	0	0	
79 - ADVANCE-POLLS 51-76		74	421	211	6	23	136	871	1	0	1	
80 - MOBILE-1		120	45	13	3	8	23	212	0	3	1	
81 - MOBILE-2		12	12	52	1	12	17	106	1	0	1	
82 - MOBILE-3		13	15	64	2	2	25	121	4	1	1	
83 - MOBILE-4		17	15	60	1	1	11	105	0	0	4	
84 - MOBILE-5		28	7	7	11	1	4	58	1	0	0	
85 - SPECIAL BALLOT		21	90	56	0	7	37	211	0	0	0	
Total (Regular, Mobile, Special Ballot)		1,626	7,369	5,541	60	514	2,898	18,008	41	15	42	
Total (Advance)		160	1,338	713	7	51	358	2,627	2	0	1	
Total (All Polls)	34,681	1,786	8,707	6,254	67	565	3,256	20,635	43	15	43	59.7
Vote Count (%)		8.7	42.2	30.3	0.3	2.7	15.8					

V = Valid Ballots S = Spoiled Ballots D = Declined Ballots R = Rejected Ballots

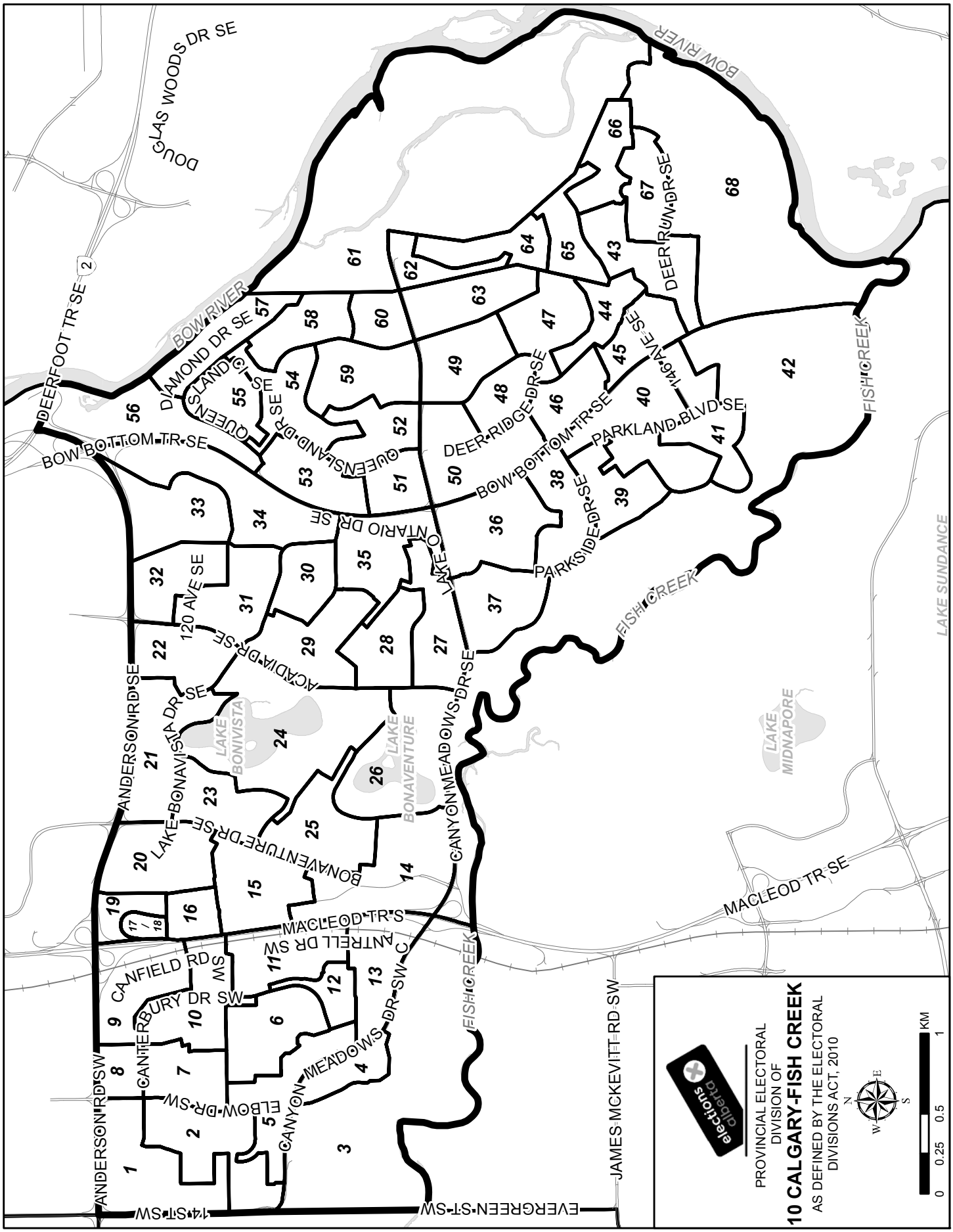
PROVINCIAL ELECTORAL DIVISION OF
10 CALGARY-FISH CREEK
AS DEFINED BY THE ELECTORAL DIVISIONS ACT, 2010
elections alberta
0 0.25 0.5 1 KM
BOW RIVER
FISH CREEK
LAKE SUNDANCE
LAKE MIDNAPORE
LAKE BONAVENTURE
LAKE BONIVISTA
DOUGLAS WOODS DR SE
DEERFOOT TR SE
DIAMOND DR SE
QUEENSLAND DR SE
BOW BOTTOM TR SE
DEER RIDGE DR SE
DEER RUN DR SE
PARKLAND BLVD SE
PARKSIDE DR SE
ONTARIO DR SE
LAKE O
ACADIA DR SE
120 AVE SE
ANDERSON RD SE
LAKE BONAVISTA DR SE
BONAVENTURE DR SE
CANYON MEADOWS DR SE
MACLEOD TR SE
ANTRELL DR SW
CANFIELD RD SW
CANTERBURY DR SW
ELBOW DR SW
CANYON MEADOWS DR SW
ANDERSON RD SW
14 ST SW
EVERGREEN ST SW
JAMES MCKEVITT RD SW

Summary Of Results By Poll - Calgary-Fish Creek

Poll	Names on List	RICHARD GOTFRIED PC	BLAINE MALLER WRP	JILL MORETON NDP	MARTIN OWEN SC	ALLISON WEMYSS AP	V	S	D	R	Voter Turnout (%)
1 - CANYON ESTATES NORTH	440	80	56	60	0	12	208	0	0	1	47.5
2 - CANYON ESTATES CENTRAL	279	119	77	65	3	14	278	0	0	1	100.0
3 - CANYON ESTATES SOUTH	421	103	55	31	2	7	198	0	0	0	47.0
4 - CANYON CREEK ESTATES	558	42	49	98	3	20	212	1	0	0	38.0
5 - CANNELL	536	89	65	96	1	17	268	2	0	0	50.0
6 - CANTERBURY	527	86	63	97	1	12	259	2	1	0	49.3
7 - ROBERT WARREN	432	66	61	84	2	13	226	2	0	1	52.5
8 - CANFORD	454	39	27	70	0	13	149	1	0	0	32.8
9 - CANFIELD	440	37	58	76	1	11	183	1	0	1	41.8
10 - CANAVERAL	537	63	70	111	0	6	250	0	0	0	46.6
11 - CANTREE	491	60	65	63	0	9	197	0	0	0	40.1
12 - CANIFF	447	37	47	77	2	13	176	0	0	0	39.4
13 - CANTRELL	375	51	34	71	3	7	166	0	0	0	44.3
14 - LAKE SIMCOE	452	95	60	70	1	8	234	0	0	0	51.8
15 - LAKE FRASER	493	112	78	101	0	17	308	0	0	0	62.5
16 - AVENIDA	452	124	46	52	2	2	226	0	0	1	50.2
17/18 - GATEWAY (1,000- 6,000)	537	54	31	81	0	16	182	0	0	0	33.9
19 - BONAVISTA VILLAGE	277	85	20	37	7	6	155	0	0	4	57.4
20 - SAM LIVINGSTON	491	110	92	76	3	15	296	0	0	0	60.3
21 - LAKE LINNET	526	93	97	88	1	13	292	0	0	1	55.7
22 - LAKE EMERALD	427	85	60	82	3	6	236	0	0	0	55.3
23 - BONAVISTA ESTATES NORTH	485	163	74	67	5	9	318	0	0	0	65.6
24 - BONAVISTA LAKE AREA	527	137	76	72	1	8	294	0	0	0	55.8
25 - BONAVISTA ESTATES SOUTH	436	109	68	59	2	5	243	0	0	0	55.7
26 - LAKE PLACID	468	167	60	35	1	9	272	0	0	0	58.1
27 - LAKE LUCERNE	450	84	48	83	3	10	228	0	0	0	50.7
28 - LAKE ARROW	488	116	77	89	3	8	293	0	0	2	60.5
29 - LAKE TWINTREE	446	110	69	92	1	10	282	0	0	1	63.5
30 - LAKE SUNDANCE	464	105	68	113	0	9	295	0	0	1	63.8
31 - LAKE CHRISTINA	445	100	78	94	4	14	290	0	0	3	65.8
32 - LAKE WAPTA	480	104	86	93	1	16	300	1	0	0	62.5
33 - DOWNS NORTH	461	56	74	79	2	28	239	1	0	0	51.8
34 - DOWNS SOUTH	485	62	83	81	2	13	241	0	0	0	49.7
35 - ANDREW SIBBALD	479	113	74	79	3	15	284	0	0	5	60.3
36 - PRINCE OF WALES	491	110	75	75	2	13	275	0	0	1	56.2
37 - PARKWOOD	436	114	88	71	0	6	279	0	0	0	64.0
38 - PARKSIDE	424	82	82	82	1	17	264	1	0	0	62.3
39 - PARKVIEW	458	110	110	58	1	10	289	0	0	0	63.1
40 - PARKVALLEY	525	136	76	77	0	15	304	0	0	1	58.1
41 - PARKVISTA	420	102	106	72	2	14	296	0	0	0	70.5
42 - PARKRIDGE	398	101	66	75	0	10	252	1	0	0	63.3
43 - DEER RUN	494	70	92	95	1	9	267	0	0	0	54.0
44 - DEER FIELD	472	39	55	104	2	8	208	0	0	0	44.1
45 - DEER BOWSAX	441	52	83	85	2	20	242	1	0	0	54.9

V = Valid Ballots S = Spoiled Ballots D = Declined Ballots R = Rejected Ballots

Summary Of Results By Poll - Calgary-Fish Creek

Poll	Names on List	RICHARD GOTFRIED PC	BLAINE MALLER WRP	JILL MORETON NDP	MARTIN OWEN SC	ALLISON WEMYSS AP	V	S	D	R	Voter Turnout (%)
46 - DEER PATH	479	51	76	86	1	20	234	2	0	0	48.9
47 - DEERMONT	342	38	56	67	1	10	172	0	0	0	50.3
48 - DEER RIDGE	444	38	56	95	3	16	208	0	0	0	46.8
49 - DON BOSCO	502	48	89	108	5	10	260	3	0	0	51.8
50 - DEER VALLEY	626	53	59	79	4	11	206	0	0	0	32.9
51 - QUEENSLAND ESTATES	463	33	61	71	1	9	175	1	0	0	37.8
52 - QUEENSLAND HILL	485	60	97	89	6	9	261	1	0	0	53.8
53 - QUEEN ALEXANDRA	469	49	96	66	2	7	220	0	0	1	47.1
54 - QUEENSLAND HAULTAIN	493	75	93	81	1	14	264	0	1	0	53.8
55 - QUEEN TAMARA	497	55	69	73	4	10	211	0	0	0	42.5
56 - DIAMOND COVE NORTH	344	52	45	47	0	5	149	0	0	0	43.3
57 - DIAMOND COVE SOUTH	318	56	43	44	2	3	148	1	1	0	46.9
58 - QUEEN ANNE	452	58	106	85	0	11	260	0	0	0	57.5
59 - QUEEN CHAROLTTE	529	67	109	88	4	10	278	1	2	1	53.1
60 - QUEENSTON	445	46	43	77	0	11	177	0	0	1	40.0
61 - DEER RIVER ESTATES	352	92	59	55	0	8	214	0	0	0	60.8
62 - DEER RUN MEADOWBROOK	496	23	58	74	1	5	161	0	0	0	32.5
63 - DEER CLIFF	425	43	71	79	3	16	212	1	0	0	49.9
64 - DEER CROSS	484	92	91	73	1	5	262	0	0	0	54.1
65 - DEER LANE	515	65	88	103	1	6	263	0	0	0	51.1
66 - DEER BROOK	515	66	101	92	2	12	273	1	1	0	53.2
67 - DEER CROFT	514	73	107	87	3	10	280	1	0	0	54.5
68 - DEER SIDE	477	107	86	75	6	6	280	0	0	1	58.9
69 - ADVANCE-POLLS 1-17		274	260	270	10	33	847	0	0	1	
70 - ADVANCE-POLLS 18-34		241	179	159	7	23	609	1	0	3	
71 - ADVANCE-POLLS 35-51		141	174	186	1	26	528	0	0	2	
72 - ADVANCE-POLLS 52-68		97	139	172	4	24	436	0	0	1	
73 - MOBILE-1		41	10	11	1	0	63	0	0	0	
74 - SPECIAL BALLOT		92	68	61	0	7	228	0	0	1	
Total (Regular, Mobile, Special Ballot)		5,445	4,816	5,282	126	744	16,413	26	6	29	
Total (Advance)		753	752	787	22	106	2,420	1	0	7	
Total (All Polls)	30,931	6,198	5,568	6,069	148	850	18,833	27	6	36	61.0
Vote Count (%)		32.9	29.6	32.2	0.8	4.5					

V = Valid Ballots S = Spoiled Ballots D = Declined Ballots R = Rejected Ballots

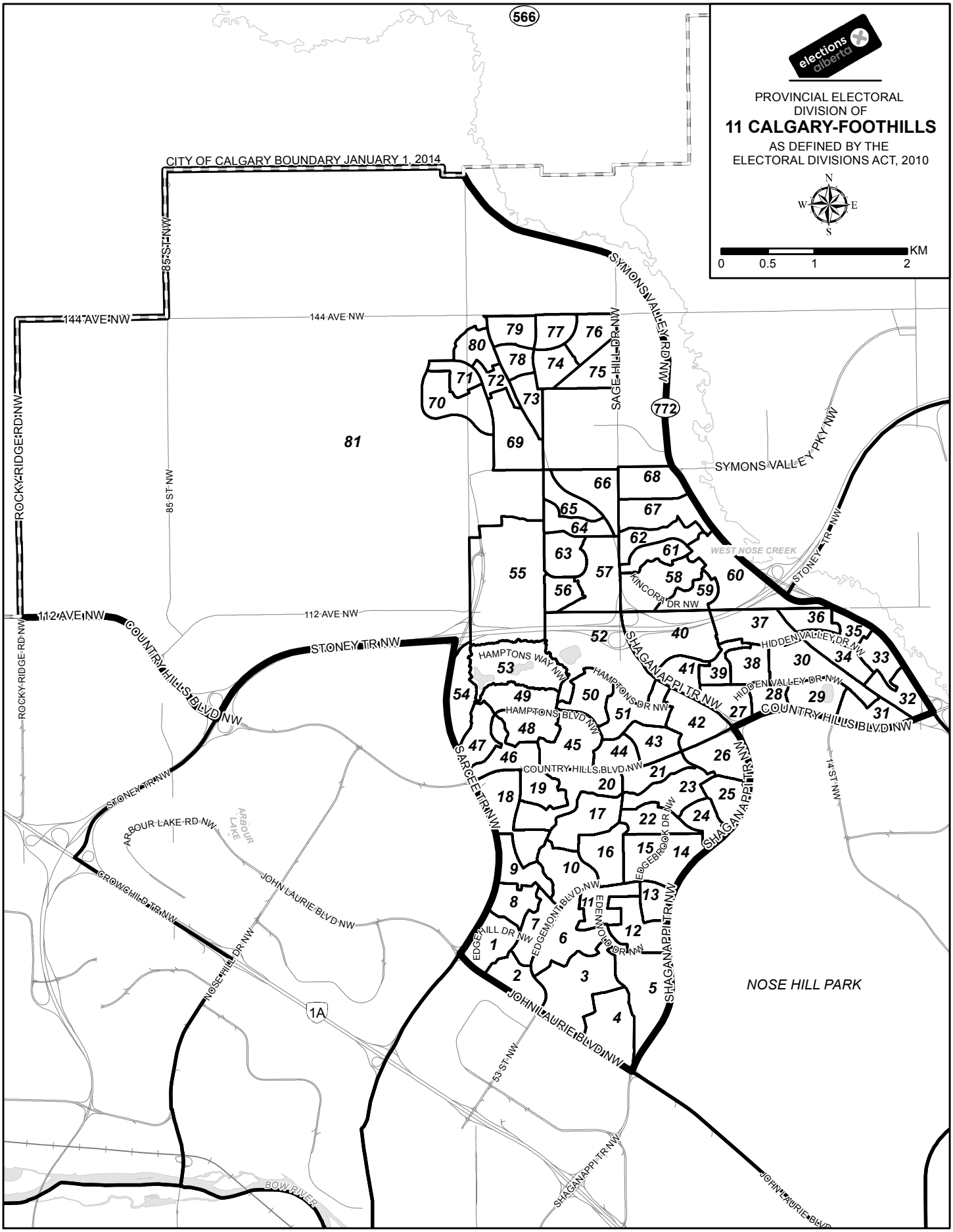
elections alberta
PROVINCIAL ELECTORAL DIVISION OF
11 CALGARY-FOOTHILLS
AS DEFINED BY THE ELECTORAL DIVISIONS ACT, 2010
N
W
E
S
0
0.5
1
2
KM
CITY OF CALGARY BOUNDARY JANUARY 1, 2014
566
144 AVE NW
85 ST NW
ROCKY RIDGE RD NW
112 AVE NW
COUNTRY HILLS BLVD NW
STONEY TR NW
ARBOUR LAKE RD NW
ARBOUR LAKE
GROWCHILD TR NW
JOHN LAURIE BLVD NW
NOSE HILL DR NW
1A
BOW RIVER
SYMONS VALLEY RD NW
SAGE HILL DR NW
772
SYMONS VALLEY PKY NW
WEST NOSE CREEK
STONEY TR NW
VINCORA DR NW
HIDDEN VALLEY DR NW
SHAGANAPPI TR NW
HAMPTONS WAY NW
HAMPTONS DR NW
HAMPTONS BLVD NW
COUNTRY HILLS BLVD NW
SARCEE TR NW
EDGEBROOK DR NW
EDGEMONT BLVD NW
EDGEHILL DR NW
EDENWOLD DR NW
14 ST NW
53 ST NW
NOSE HILL PARK
81
55
56
57
58
59
60
61
62
63
64
65
66
67
68
69
70
71
72
73
74
75
76
77
78
79
80
1
2
3
4
5
6
7
8
9
10
11
12
13
14
15
16
17
18
19
20
21
22
23
24
25
26
27
28
29
30
31
32
33
34
35
36
37
38
39
40
41
42
43
44
45
46
47
48
49
50
51
52
53
54

Summary Of Results By Poll - Calgary-Foothills

Poll	Names on List	KEELAN FREY WRP	JANET KEEPING GPA	JIM PRENTICE PC	ANNE WILSON NDP	ALI BIN ZAHID LIB	V	S	D	R	Voter Turnout (%)
1 - EDGEHILL	433	32	8	76	76	14	206	3	2	0	48.0
2 - EDGEDALE	434	29	5	37	75	17	163	0	0	0	37.6
3 - EDGEMONT ESTATES	471	29	8	87	81	7	212	0	0	0	45.0
4 - EDGEMONT BAY	390	44	3	78	56	12	193	0	0	0	49.5
5 - EDELWEISS	532	32	5	128	78	10	253	0	0	0	47.6
6 - EDENSTONE	509	29	10	87	50	9	185	0	2	0	36.7
7 - EDGEWOOD	444	25	4	45	67	9	150	0	1	0	34.0
8 - EDGELAND	498	35	3	92	67	10	207	0	0	0	41.6
9 - EDGEBYNE	441	44	8	56	69	5	182	0	0	0	41.3
10 - EDGEVIEW	442	26	4	123	57	16	226	0	0	0	51.1
11 - EDFORTH	531	53	5	118	89	13	278	0	0	0	52.4
12 - EDCATH	489	42	4	107	67	20	240	0	0	0	49.1
13 - EDENWOLD	526	15	4	45	75	8	147	0	0	1	28.1
14 - EDGEBROOK	538	27	4	88	47	26	192	0	0	0	35.7
15 - EDGEBANK	456	33	3	79	70	19	204	0	0	1	45.0
16 - EDGEVALLEY	481	25	4	115	42	22	208	0	0	0	43.2
17 - EDGEVALLEY LANDING	419	34	0	93	30	18	175	0	0	2	42.2
18 - EDGEBURN	501	28	3	57	52	30	170	0	0	0	33.9
19 - EDGEPARK	489	26	4	65	33	13	141	0	2	0	29.2
20 - EDGERIDGE	610	29	0	106	57	15	207	0	0	1	34.1
21 - EDGERIDGE TERRACE	489	18	4	77	49	10	158	0	1	0	32.5
22 - EDGEVALLEY MEWS	425	39	3	75	50	5	172	0	0	0	40.5
23 - EDGEBROOK COVE	454	33	3	56	57	16	165	0	0	0	36.3
24 - EDGEBROOK CLOSE	400	27	5	72	46	7	157	0	0	1	39.5
25 - EDGEBROOK PARK	471	25	6	67	45	15	158	1	0	0	33.5
26 - EDGERIDGE VIEW	500	19	2	86	55	17	179	0	0	0	35.8
27 - HIDDENCLOSE	363	41	5	48	64	12	170	0	0	3	47.7
28 - HIDDENMEWS	377	37	2	50	60	8	157	0	0	0	41.6
29 - HIDDEN COVE	405	34	2	78	49	4	167	0	0	0	41.2
30 - HIDDENVALLEY LANDING	507	42	2	86	83	10	223	1	0	0	44.0
31 - HIDDENVALLEY VALE	534	44	3	81	79	8	215	0	0	0	40.3
32 - HIDDENVALLEY PLACE	459	41	4	59	77	11	192	0	0	0	41.8

V = Valid Ballots S = Spoiled Ballots D = Declined Ballots R = Rejected Ballots

Summary Of Results By Poll - Calgary-Foothills

Poll	Names on List	KEELAN FREY WRP	JANET KEEPING GPA	JIM PRENTICE PC	ANNE WILSON NDP	ALI BIN ZAHID LIB	V	S	D	R	Voter Turnout (%)
33 - HIDDENVALLEY MANOR	450	37	5	55	78	6	181	0	0	2	40.7
34 - HIDDENVALLEY GROVE	453	57	5	76	60	13	211	0	0	0	46.6
35 - HIDDENVALLEY VILLAS	422	42	2	48	69	7	168	0	2	1	40.5
36 - HIDDENSPRING	424	41	5	54	92	11	203	1	0	0	47.9
37 - HIDDENRANCH CRES	535	67	5	83	106	16	277	0	0	0	51.8
38 - HIDDENRANCH PLACE	463	59	5	63	88	8	223	0	0	0	48.2
39 - HIDDENRANCH ROAD	475	52	2	53	96	12	215	1	1	0	45.5
40 - HIDDENHILLS PLACE	448	39	11	35	87	15	187	0	0	1	42.0
41 - HIDDENHILLS ROAD	414	32	3	52	68	12	167	0	0	1	40.6
42 - HAMPSTEAD TERRACE	545	22	4	100	38	14	178	0	0	0	32.7
43 - HAMPSTEAD ROAD	575	23	4	83	55	14	179	0	0	0	31.1
44 - HAMPSTEAD WAY	520	23	2	90	44	9	168	0	0	0	32.3
45 - HAMPSTEAD CIRCLE	635	25	2	100	51	21	199	1	0	1	31.5
46 - HAMPSTEAD COURT	536	31	7	79	79	13	209	0	0	1	39.2
47 - HAMPSHIRE GROVE	393	28	7	73	50	6	164	0	0	0	41.7
48 - HAMPTON MEWS	591	46	2	116	77	12	253	0	0	1	43.0
49 - HAMPTON CLOSE	519	21	2	109	32	9	173	0	0	0	33.3
50 - HAMPTON TERRACE	486	24	2	115	39	7	187	0	0	0	38.5
51 - HAMPTON LINK	399	18	1	67	36	7	129	0	0	0	32.3
52 - HAMPTON HEIGHTS	450	38	5	92	39	6	180	0	0	1	40.2
53 - HAMPTON WAY	548	16	3	127	31	14	191	0	0	2	35.2
54 - CITADEL	303	34	3	63	33	4	137	1	0	0	45.2
55 - SHERWOOD MEADOW	631	46	6	62	78	30	222	0	0	0	35.2
56 - SHERWOOD CIRCLE	449	15	3	47	28	23	116	0	0	0	25.8
57 - SHERWOOD RISE	423	16	2	46	44	0	108	0	0	3	26.2
58 - KINCORA MANOR	543	52	4	102	74	13	245	2	0	0	45.1
59 - KINCORA PARK	403	36	2	58	68	7	171	3	0	0	42.4
60 - KINCORA LANDING	420	35	3	76	85	7	206	0	0	0	49.0
61 - KINCORA POINT	460	33	5	67	68	23	196	0	0	0	42.6
62 - KINCORA GARDEN	430	23	3	74	55	11	166	0	0	1	38.8
63 - SHERWOOD COMMON	373	16	4	33	27	12	92	0	0	0	24.7
64/65 - SHERWOOD ROAD / SHERWOOD SQUARE	157	9	0	38	22	24	93	2	0	0	59.2

V = Valid Ballots S = Spoiled Ballots D = Declined Ballots R = Rejected Ballots

Summary Of Results By Poll - Calgary-Foothills

Poll	Names on List	KEELAN FREY WRP	JANET KEEPING GPA	JIM PRENTICE PC	ANNE WILSON NDP	ALI BIN ZAHID LIB	V	S	D	R	Voter Turnout (%)
66/68 - KINCORA MEWS / KINLEA WAY	590	40	6	77	99	33	255	1	0	1	43.4
67 - KINCORA GLEN	612	47	5	96	89	20	257	0	2	1	42.5
69/70/71 - NOLAN HILL LANE / NOLANSHIRE / NOLANFIELD RISE	348	39	2	32	71	7	151	0	0	0	43.4
72/73 - NOLAN MANOR / SAGE BANK SOUTH	388	26	4	43	86	11	170	1	0	1	44.1
74 - SAGE VALLEY GREEN	365	29	3	53	62	11	158	2	0	0	43.3
75 - SAGEHILL WAY	466	45	6	46	53	18	168	0	0	0	36.1
76 - SAGEVALLEY CLOSE	399	29	2	48	48	7	134	0	0	0	33.6
77/78 - SAGEVALLEY DRIVE / SAGE BANK NORTH	499	49	5	41	75	17	187	0	0	0	37.5
79/80/81 - SAGE BERRY / NOLANFIELD / NOLAN CLIFF	442	46	2	59	62	20	189	1	0	0	42.8
82 - ADVANCE-CALGARY-FOOTHILLS		146	15	342	221	36	760	0	0	1	
83 - ADVANCE-CALGARY-FOOTHILLS		172	18	474	296	73	1033	1	0	5	
84 - ADVANCE-CALGARY-FOOTHILLS		163	13	279	235	42	732	1	0	1	
85 - ADVANCE-CALGARY-FOOTHILLS		108	12	395	160	50	725	2	0	1	
86 - ADVANCE-CALGARY-FOOTHILLS		141	16	221	310	115	803	3	0	1	
87 - MOBILE-EDGEMONT RETIREMENT RESIDENCE		6	3	36	8	5	58	0	0	1	
88 - SPECIAL BALLOT		37	2	68	24	4	135	0	0	15	
Total (Regular, Mobile, Special Ballot)		2,486	289	5,452	4,526	955	13,708	21	13	43	
Total (Advance)		730	74	1,711	1,222	316	4,053	7	0	9	
Total (All Polls)	34,000	3,216	363	7,163	5,748	1,271	17,761	28	13	52	52.4
Vote Count (%)		18.1	2	40.3	32.4	7.2					

V = Valid Ballots S = Spoiled Ballots D = Declined Ballots R = Rejected Ballots

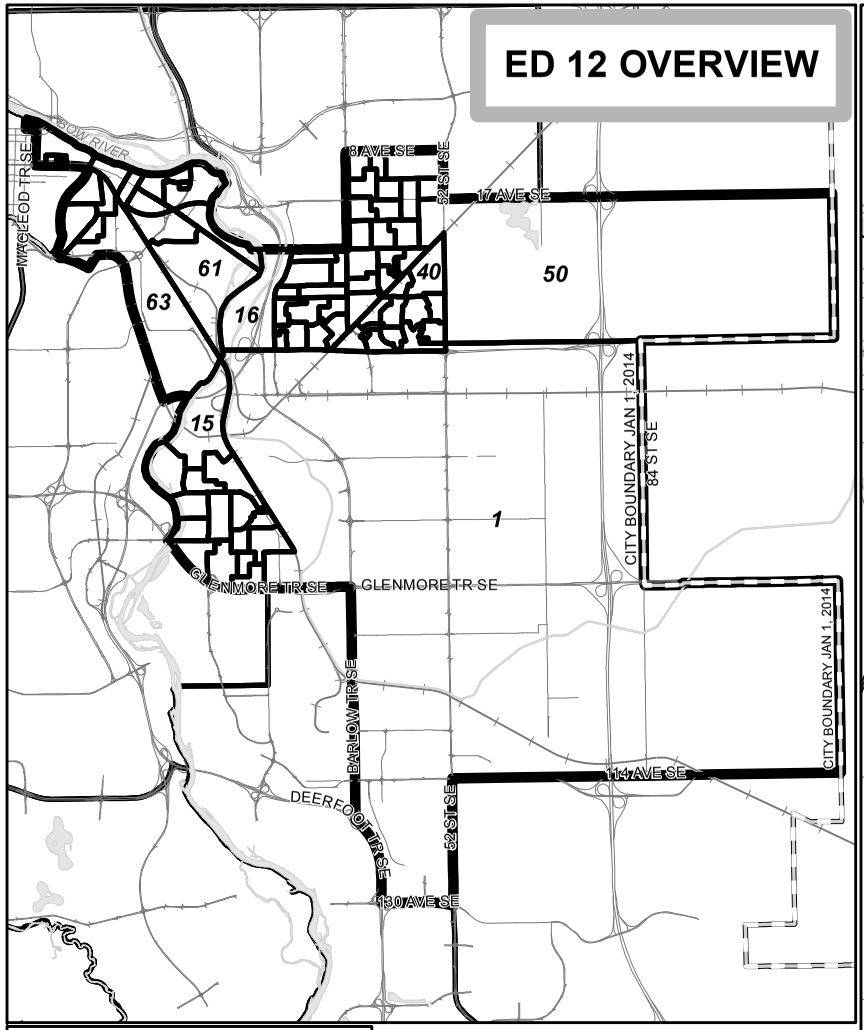
ED 12 OVERVIEW
BOW RIVER
MACLEOD TR SE
8 AVE SE
82 ST SE
17 AVE SE
61
63
16
40
50
15
1
GLENMORE TR SE
GLENMORE TR SE
CITY BOUNDARY JAN 1, 2014
84 ST SE
BARLOW TR SE
DEERFOOT TR SE
52 ST SE
114 AVE SE
130 AVE SE
CITY BOUNDARY JAN 1, 2014

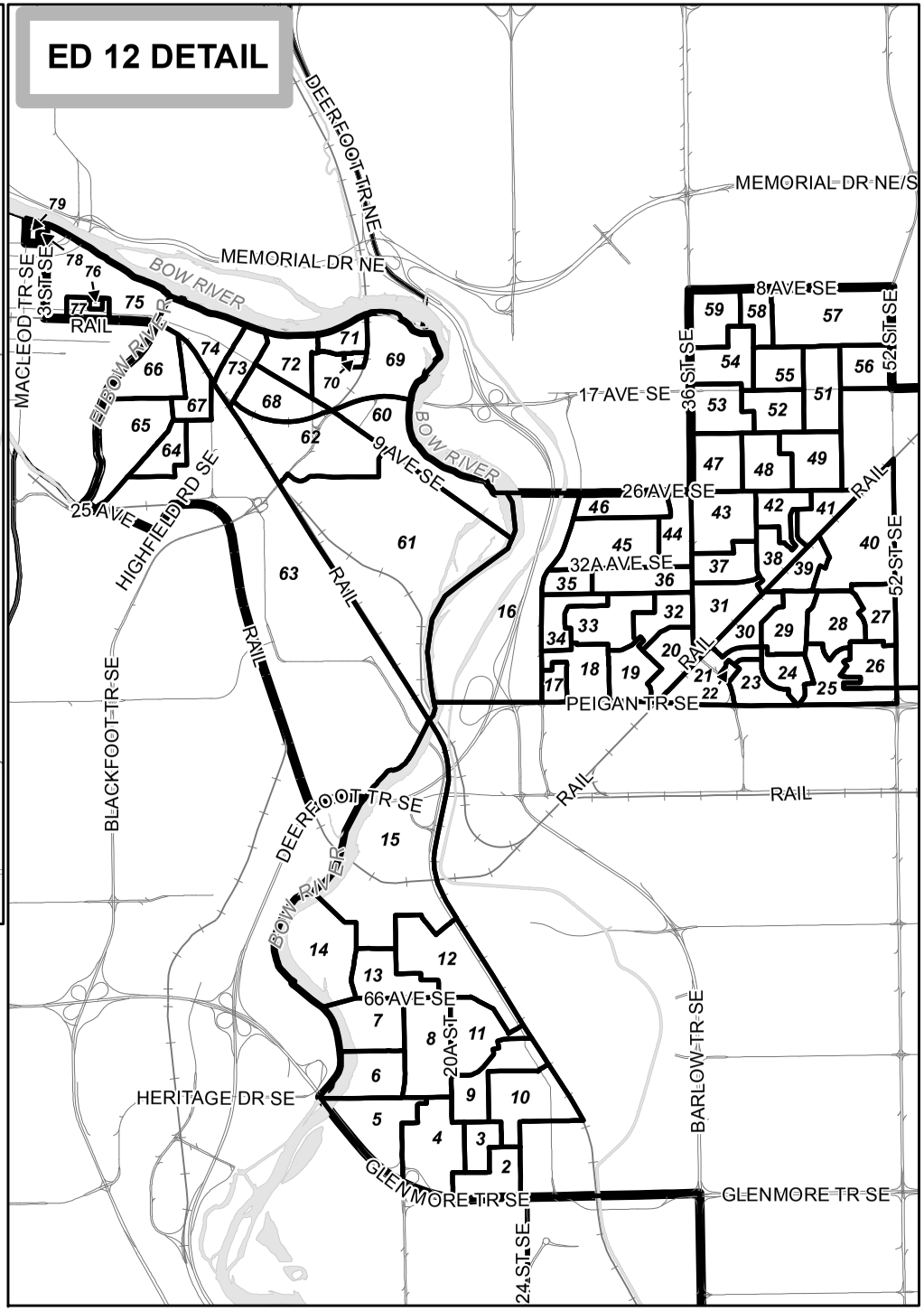
ED 12 DETAIL
DEERFOOT TR NE
MEMORIAL DR NE/S
MEMORIAL DR NE
BOW RIVER
MACLEOD TR SE
3 ST SE
RAIL
ELBOW RIVER
25 AVE
HIGHFIELD RD SE
BLACKFOOT TR SE
DEERFOOT TR SE
9 AVE SE
17 AVE SE
26 AVE SE
32A AVE SE
PEIGAN TR SE
8 AVE SE
36 ST SE
52 ST SE
66 AVE SE
20A ST
HERITAGE DR SE
GLENMORE TR SE
24 ST SE
BARLOW TR SE

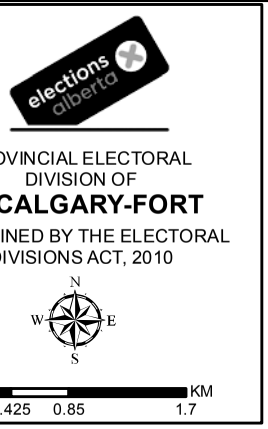
elections alberta
PROVINCIAL ELECTORAL DIVISION OF
12 CALGARY-FORT
AS DEFINED BY THE ELECTORAL DIVISIONS ACT, 2010
N
W
E
S
KM
0
0.425
0.85
1.7

Summary Of Results By Poll - Calgary-Fort

Poll	Names on List	SAID ABDULBAKI LIB	JOE CECI NDP	VIC GOOSEN AP	JEEVAN MANGAT WRP	ANDY BAO NGUYEN PC	V	S	D	R	Voter Turnout (%)
1A - EAST INDUSTRIAL (A-L)	495	7	88	4	47	33	179	0	0	0	36.2
1B - EAST INDUSTRIAL (M-Z)	373	3	51	0	30	21	105	0	0	0	28.2
2 - OGDEN OLYMPIA	445	11	90	6	53	39	199	1	0	2	45.2
3 - OGDEN SOUTH	383	5	64	5	45	29	148	0	0	0	38.6
4 - OGDEN CENTRE SOUTH	563	2	90	5	75	47	219	1	0	0	38.9
5 - OGDEN WEST	447	3	90	11	69	65	238	0	0	0	53.2
6 - LYNNWOOD SOUTH	361	10	88	3	57	42	200	0	0	0	55.4
7 - LYNNWOOD NORTH	458	8	115	2	52	55	232	0	0	0	50.7
8 - LYNNVIEW CENTRE	347	6	91	2	34	32	165	0	0	2	48.1
9 - OGDEN CENTRE	516	7	92	4	53	54	210	0	0	2	41.1
10 - OGDEN NORTH	584	3	102	12	62	31	210	0	0	1	36.1
11 - LYNNWOOD RIDGE	451	5	83	13	56	51	208	0	0	3	46.8
12 - LYNNWOOD CENTRE	500	10	85	6	57	38	196	2	0	2	39.6
13 - LYNNVIEW WEST	514	7	96	6	45	42	196	1	1	0	38.3
14 - BEAVERDAM FLATS	473	9	71	3	37	31	151	0	0	1	32.1
15 - LYNNVIEW NORTH	358	5	67	2	25	18	117	0	0	2	33.2
16 - DOVERGLEN	384	8	65	2	22	15	112	0	0	0	29.2
17 - POINT OF VIEW	349	3	45	0	22	23	93	0	0	1	26.9
18 - DOVER SOUTH	482	4	75	6	50	44	179	0	0	0	37.1
19 - DOVERCREST	449	5	103	5	44	36	193	2	0	0	43.0
20 - DOVER SOUTH EAST	449	5	85	5	52	36	183	0	0	3	41.4
21/22 - ERIN PEIGAN / ERIN TOWN COURT	512	5	71	5	42	44	167	0	0	1	32.8
23 - ERIN WOODS RIDGE	361	3	53	9	34	29	128	0	0	0	35.5
24 - ERIN WOODS GREEN	415	9	67	3	44	33	156	0	0	0	37.6
25 - ERIN WOODS SOUTH	463	8	52	3	29	49	141	0	0	0	30.5
26 - ERIN GROVE	453	8	61	4	24	41	138	0	0	0	30.5
27 - ERIN WOODS EAST	371	5	50	8	30	33	126	1	0	0	34.0
28 - ERIN MEADOWS	420	6	79	5	38	44	172	0	0	0	41.0
29 - ERIN PARK	485	8	70	0	53	41	172	1	0	1	35.7
30 - ERIN MOUNT TRACKS	444	5	87	5	24	22	143	0	0	0	32.2
31 - DOVER EAST	504	9	66	5	45	35	160	0	0	0	31.7
32 - DOVER CURVE	395	5	86	5	45	41	182	0	0	0	46.1

V = Valid Ballots S = Spoiled Ballots D = Declined Ballots R = Rejected Ballots

Summary Of Results By Poll - Calgary-Fort

Poll	Names on List	SAID ABDULBAKI LIB	JOE CECI NDP	VIC GOOSEN AP	JEEVAN MANGAT WRP	ANDY BAO NGUYEN PC	V	S	D	R	Voter Turnout (%)
33 - DOVERTHORN	449	9	103	3	45	50	210	0	0	1	47.0
34 - DOVELY WEST	344	5	61	3	38	30	137	1	1	0	40.1
35 - DOVER VALLEY VIEW	416	4	61	3	18	53	139	2	0	1	33.7
36 - DOVER CENTRE	470	4	86	2	44	33	169	0	0	1	36.2
37 - DOVERCLIFFE	468	9	68	3	60	37	177	4	0	1	38.0
38 - DOVER TRACKS	447	2	64	7	46	24	143	0	0	0	32.0
39 - ERIN CROFT	388	9	74	7	31	20	141	1	0	1	36.6
40 - ERIN WOODS NORTH	424	3	80	1	41	47	172	0	1	0	40.8
41 - DOVER CENTURY	455	6	80	5	27	27	145	0	0	0	31.9
42 - DOVER NORTH EAST	482	3	70	5	27	36	141	0	0	0	29.3
43 - DOVER MEWS	321	2	45	2	16	23	88	0	0	1	27.7
44 - DOVER NORTH	389	2	62	7	22	15	108	0	0	0	27.8
45 - DOVER CHARACTER	542	10	91	8	40	31	180	0	0	3	33.8
46 - DOVER WEST VIEW	471	4	50	7	43	48	152	0	1	0	32.5
47 - FOREST LAWN SOUTH WEST	447	1	47	7	43	32	130	1	0	3	29.8
48 - FOREST LAWN SOUTH	438	4	62	3	48	40	157	1	0	1	36.1
49 - FOREST LAWN SOUTH EAST	582	6	50	6	47	30	139	2	0	1	24.1
50/56 - EAST FOREST ACRES / FOREST LAWN EAST	578	7	62	3	35	34	141	0	0	1	24.6
51 - FOREST LAWN PLAZA	492	7	50	10	25	43	135	0	0	0	27.4
52 - FOREST LAWN CENTRE	540	1	45	4	25	20	95	3	0	0	17.6
53 - FOREST LAWN MAIN	345	9	44	3	31	8	95	1	0	2	28.1
54 - FOREST LAWN WEST	448	7	76	4	25	25	137	1	0	0	30.6
55 - FOREST LAWN BLOCK	383	9	21	3	22	18	73	0	0	0	19.1
57 - FOREST HEIGHTS	367	4	34	2	10	19	69	0	0	0	18.8
58 - TREVELLA PARK	458	7	48	7	14	13	89	1	0	0	19.4
59 - FOREST LAWN NORTH WEST	439	6	46	7	42	31	132	0	0	1	30.3
60 - INGLEWOOD SANCTUARY	342	2	94	4	22	25	147	0	0	0	43.0
61 - ALYTH YARDS	377	4	106	5	18	25	158	0	0	0	41.9
62 - INGLEWOOD CONNECTOR	389	4	128	3	18	28	181	0	2	0	47.0
63/64 - SOUTH RAMSAY BONNYBROOK / RAMSAY CENTRE	514	1	167	10	29	55	262	0	0	2	51.4
65 - RAMSAY HILL	497	11	125	4	21	52	213	0	0	1	43.1
66 - RAMSAY GROUNDS	508	3	144	9	28	35	219	4	0	0	43.1

V = Valid Ballots S = Spoiled Ballots D = Declined Ballots R = Rejected Ballots

Summary Of Results By Poll - Calgary-Fort

Poll	Names on List	SAID ABDULBAKI LIB	JOE CECI NDP	VIC GOOSEN AP	JEEVAN MANGAT WRP	ANDY BAO NGUYEN PC	V	S	D	R	Voter Turnout (%)
67 - RAMSAY VALLEY	389	12	153	2	9	12	188	0	0	5	49.6
68/73 - INGLEWOOD BREWERY / INGLEWOOD ZOO	522	3	156	5	24	49	237	0	1	0	45.6
69 - INGLEWOOD WIER	466	7	118	9	26	47	207	1	0	0	44.4
70 - PEARCE GARDENS	268	5	74	2	7	24	112	1	0	0	41.8
71 - INGLEWOOD COVE	393	5	99	6	15	59	184	0	0	0	46.8
72 - INGLEWOOD NEW	381	7	139	2	12	51	211	0	0	0	55.4
74 - INGLEWOOD CROSSING	221	4	65	3	7	17	96	0	2	0	44.3
75 - EAST VILLAGE	324	8	117	7	22	27	181	0	0	6	57.7
76 - MURDOCH	369	10	64	1	20	45	140	2	1	0	38.2
77 - VILLAGE TOWERS	270	4	82	5	16	14	121	0	0	0	44.8
78/79 - RIVERFRONT TOWER / RIVERFRONT	394	5	38	1	10	31	85	0	0	4	22.6
80 - ADVANCE-POLLS 1-24		11	338	15	145	174	683	5	0	0	
81 - ADVANCE-POLLS 25-49		25	406	22	211	315	979	0	1	9	
82 - ADVANCE-POLLS 50-79		6	295	17	58	112	488	5	0	0	
83 - MOBILE-BEAVERDAM LODGE		0	4	1	3	3	11	0	1	4	
84 - SPECIAL BALLOT		2	57	1	22	23	105	0	0	32	
Total (Regular, Mobile, Special Ballot)		434	5,988	356	2,589	2,603	11,970	35	11	93	
Total (Advance)		42	1,039	54	414	601	2,150	10	1	9	
Total (All Polls)	32,411	476	7,027	410	3,003	3,204	14,120	45	12	102	43.9
Vote Count (%)		3.4	49.8	2.9	21.3	22.7					

V = Valid Ballots S = Spoiled Ballots D = Declined Ballots R = Rejected Ballots

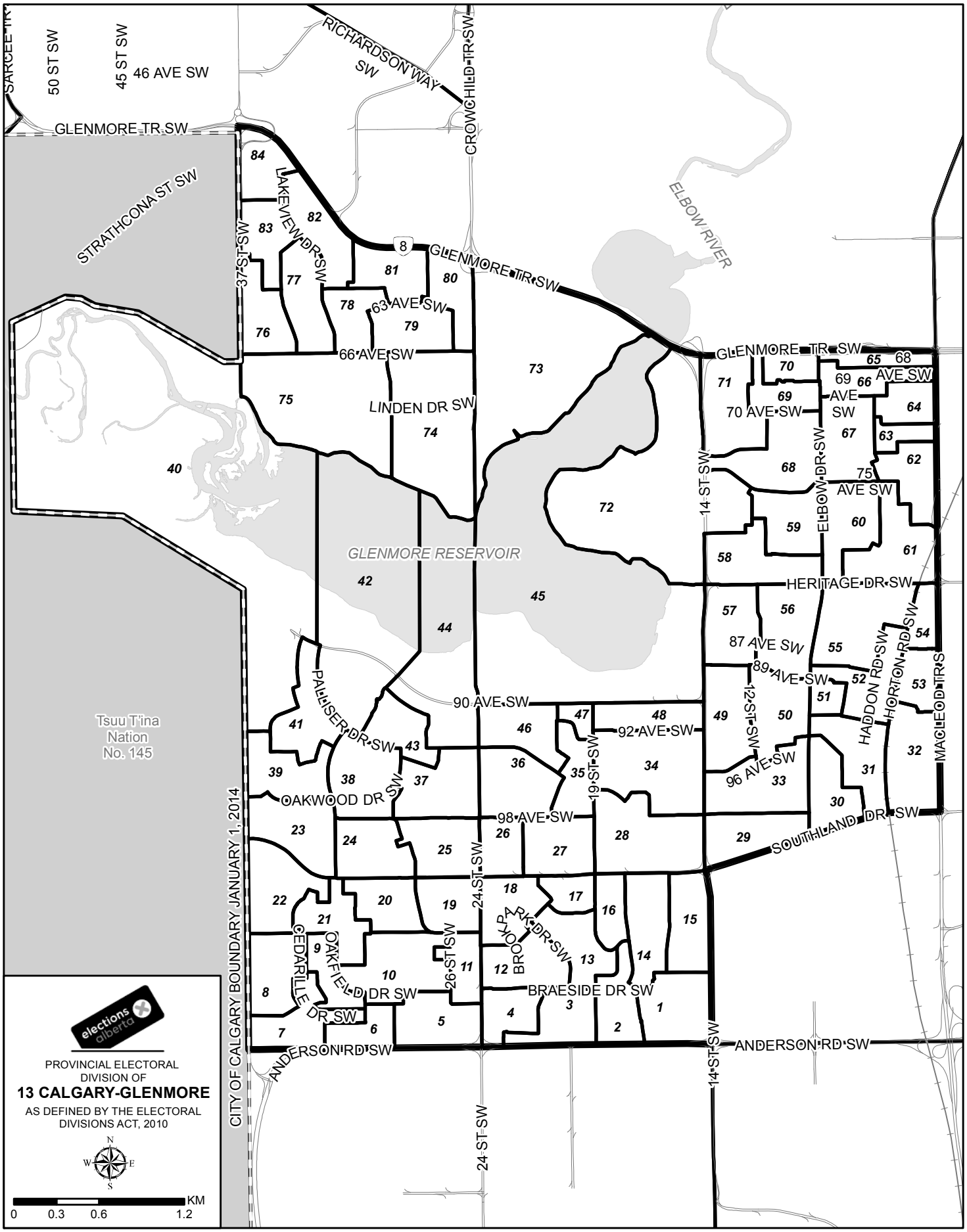
SARCEE TR
50 ST SW
45 ST SW
46 AVE SW
RICHARDSON WAY SW
CROWCHILD TR SW
GLENMORE TR SW
STRATHCONA ST SW
LAKEVIEW DR SW
37 ST SW
8
GLENMORE TR SW
63 AVE SW
66 AVE SW
LINDEN DR SW
ELBOW RIVER
GLENMORE RESERVOIR
Tsuu T'ina Nation No. 145
CITY OF CALGARY BOUNDARY JANUARY 1, 2014
PALISER DR SW
90 AVE SW
92 AVE SW
OAKWOOD DR SW
98 AVE SW
19 ST SW
24 ST SW
26 ST SW
CEDARILLE DR SW
OAKFIELD DR SW
BROOKPARK DR SW
BRAESIDE DR SW
ANDERSON RD SW
14 ST SW
12 ST SW
ELBOW DR SW
GLENMORE TR SW
68 AVE SW
69 AVE SW
70 AVE SW
75 AVE SW
HERITAGE DR SW
87 AVE SW
89 AVE SW
HADDON RD SW
HORTON RD SW
MACLEOD TR S
96 AVE SW
SOUTHLAND DR SW
ANDERSON RD SW
elections alberta
PROVINCIAL ELECTORAL DIVISION OF
13 CALGARY-GLENMORE
AS DEFINED BY THE ELECTORAL DIVISIONS ACT, 2010
N
W
E
S
KM
0
0.3
0.6
1.2

Summary Of Results By Poll - Calgary-Glenmore

Poll	Names on List	LINDA JOHNSON PC	ANAM KAZIM NDP	CHRIS KEMP-JACKSON WRP	TERRY LO AP	DAVE WADDINGTON LIB	V	S	D	R	Voter Turnout (%)
1 - BRAESIDE SOUTH EAST	380	56	68	47	1	17	189	2	0	0	49.7
2 - BRAESIDE SOUTH	430	53	84	33	6	16	192	1	0	1	44.9
3 - BRACEWOOD WAY	411	56	63	62	2	5	188	0	0	1	46.0
4 - BRACEWOOD DRIVE	505	32	57	43	6	11	149	0	1	0	29.7
5 - CEDARGROVE ROAD	492	42	85	55	7	13	202	0	0	0	41.1
6 - CEDARBRAE SOUTH	525	46	101	63	6	9	225	0	0	3	43.4
7 - CEDARDALE SOUTH	452	33	71	44	3	13	164	0	0	2	36.7
8 - CEDARDALE WEST	467	48	75	63	9	11	206	0	0	0	44.1
9 - CEDARBRAE CENTRE	445	31	85	47	5	13	181	0	0	0	40.7
10 - CEDARBROOK	523	62	62	52	6	8	190	0	0	3	36.9
11 - CEDARBRAE EAST	384	44	40	32	4	12	132	1	0	3	35.2
12 - BROOKPARK SOUTH	428	46	77	43	4	9	179	0	0	0	41.8
13 - BROOKPARK CENTRE	465	74	71	64	5	30	244	0	0	2	52.9
14 - BRAESIDE CENTRE	412	75	72	55	11	12	225	1	0	0	54.6
15 - BRAESIDE EAST	445	64	70	71	12	15	232	0	0	0	52.1
16 - BRAESIDE NORTH	422	45	69	37	13	13	177	0	0	0	41.9
17 - BROOKPARK NORTH	448	47	69	32	3	11	162	1	0	1	36.4
18 - BROOKPARK WEST	502	69	76	73	9	12	239	0	0	0	47.6
19 - CEDARBRAE NORTH EAST	441	42	58	57	7	12	176	0	0	1	40.1
20 - CEDARBRAE NORTH	441	61	65	59	4	7	196	1	0	3	45.1
21 - CEDARBRAE WEST	386	66	50	67	10	16	209	0	0	1	54.4
22 - CEDARILLE	449	41	69	78	10	10	208	0	0	1	46.5
23 - OAKWOOD DRIVE	434	60	105	44	11	14	234	0	0	0	53.9
24 - OAKMOOR CRESCENT	381	45	55	47	3	13	163	0	0	0	42.8
25 - OAKTREE LANE	425	41	68	35	4	3	151	0	0	2	36.0
26 - OAKMOOR DRIVE	472	57	71	31	7	18	184	0	0	1	39.2
27 - PALISBRIAR PARK	455	66	30	44	8	6	154	2	0	0	33.8
28 - PUMPHILL SOUTH	413	95	53	43	6	13	210	0	0	1	51.1
29 - SPRINGWOOD	390	68	54	45	5	17	189	0	0	0	48.5
30 - HAVENHURST	407	52	63	40	6	16	177	0	1	0	43.7
31 - HADDON ROAD SOUTH	409	51	83	53	4	19	210	1	0	0	51.3
32 - PINNACLE	552	62	86	54	6	20	228	0	1	0	41.5
33 - HAYSBORO SOUTH	519	83	96	79	10	13	281	0	0	2	54.5

V = Valid Ballots S = Spoiled Ballots D = Declined Ballots R = Rejected Ballots

Summary Of Results By Poll - Calgary-Glenmore

Poll	Names on List	LINDA JOHNSON PC	ANAM KAZIM NDP	CHRIS KEMP-JACKSON WRP	TERRY LO AP	DAVE WADDINGTON LIB	V	S	D	R	Voter Turnout (%)
34 - PUMPHILL CENTRE	519	136	53	51	5	7	252	0	0	1	48.7
35 - PALLISER SOUTH EAST	455	105	54	60	4	12	235	0	0	1	51.9
36 - PALLISER SOUTH WEST	457	72	82	64	10	24	252	0	0	0	55.1
37 - OAKRIDGE SOUTH EAST	515	56	110	79	8	18	271	1	1	1	53.0
38 - OAKRIDGE SOUTH	484	90	89	67	14	16	276	0	1	0	57.2
39 - OAKRIDGE WEST	385	56	82	34	8	9	189	0	0	0	49.1
40 - OAKMOUNT DRIVE	485	122	72	61	6	13	274	0	1	0	56.7
41 - OAKRIDGE NORTH WEST	425	92	63	65	6	15	241	0	0	0	56.7
42 - OAKRIDGE NORTH	468	105	56	55	10	9	235	0	0	0	50.2
43 - OAKRIDGE CENTRE	418	85	72	38	9	22	226	0	0	0	54.1
44 - OAKRIDGE NORTH EAST	363	45	40	41	11	14	151	0	0	1	41.9
45 - BAYVIEW	580	168	43	81	8	11	311	1	1	1	54.0
46 - PALLISER NORTH WEST	466	74	76	50	4	21	225	0	0	0	48.3
47 - PALLISER NORTH EAST	401	40	63	36	0	8	147	1	0	0	36.7
48 - PUMPHILL NORTH	380	111	34	32	6	8	191	0	0	0	50.3
49 - HAYSBORO WEST	479	82	113	77	7	14	293	0	0	0	61.2
50 - HAYSBORO CENTRE	525	84	91	80	8	21	284	0	0	2	54.5
51 - HAYS DRIVE	357	25	53	34	4	9	125	0	0	0	35.0
52 - HADDON ROAD EAST	472	36	81	47	10	20	194	0	0	1	41.3
53/54 - LONDON ONE / LONDON TWO	627	66	98	39	7	16	226	2	0	1	36.2
55 - HAYSBORO NORTH EAST	419	51	68	60	4	7	190	0	0	0	45.3
56 - HAYSBORO NORTH	529	69	109	74	10	16	278	0	0	0	52.6
57 - HAYSBORO NORTH WEST	413	71	90	55	5	21	242	1	0	2	59.1
58 - CHINOOK SOUTH	502	116	91	51	13	23	294	0	0	0	58.6
59 - CHINOOK CENTRE	521	107	90	46	5	23	271	0	0	1	52.2
60 - KINGSLAND WEST	475	69	76	67	9	14	235	0	0	2	49.9
61 - KINGSLAND SOUTH	411	71	55	40	7	18	191	0	0	0	46.5
62 - MACLEOD SOUTH	412	39	52	38	2	13	144	0	0	0	35.0
63 - MACLEOD CENTRE	405	10	37	12	5	1	65	0	0	2	16.5
64 - MACLEOD NORTH	361	32	50	28	6	5	121	0	0	0	33.5
65 - GLENMORE SOUTH	544	15	62	22	6	3	108	1	0	0	19.9
66 - KINGSLAND NORTH	446	30	64	34	12	13	153	0	0	1	34.5
67 - KINGSLAND CENTRE	457	65	102	51	7	16	241	0	1	1	53.2

V = Valid Ballots S = Spoiled Ballots D = Declined Ballots R = Rejected Ballots

Summary Of Results By Poll - Calgary-Glenmore

Poll	Names on List	LINDA JOHNSON PC	ANAM KAZIM NDP	CHRIS KEMP-JACKSON WRP	TERRY LO AP	DAVE WADDINGTON LIB	V	S	D	R	Voter Turnout (%)
68 - KELVIN GROVE SOUTH	360	121	37	34	6	14	212	0	0	0	58.9
69 - KELVIN GROVE CENTRE	382	49	65	32	10	15	171	0	0	0	44.8
70 - KELVIN GROVE NORTH	487	12	28	15	2	5	62	0	0	0	12.7
71 - KELVIN GROVE WEST	453	105	56	61	8	13	243	1	0	2	54.1
72 - EAGLERIDGE	512	140	49	57	6	9	261	1	0	0	51.0
73 - LAKEVIEW EAST	512	133	75	54	26	20	308	0	0	0	60.2
74 - LAKEVIEW SOUTH EAST	353	109	50	55	4	11	229	5	0	1	65.2
75 - LAKEVIEW SOUTH WEST	424	154	51	58	11	15	289	0	0	0	68.2
76 - LAKEVIEW WEST	489	81	98	63	10	7	259	0	0	0	53.0
77 - LAKESIDE	456	97	103	44	8	18	270	0	0	3	59.9
78 - LAKEVIEW CENTRE	361	76	76	43	7	10	212	3	1	0	59.0
79 - LATHOM	372	84	73	44	6	15	222	0	0	3	60.5
80 - LAKEVIEW NORTH EAST	376	78	65	41	8	8	200	2	0	2	53.7
81 - LAKEVIEW NORTH	397	72	82	68	13	28	263	1	0	0	66.2
82 - LAKEVIEW NORTH WEST	494	90	96	64	14	19	283	0	0	2	57.7
83 - LODGE	364	88	68	52	4	8	220	0	0	0	60.4
84 - LASALLE	451	51	82	36	10	11	190	0	0	0	42.1
85 - ADVANCE-POLLS 1-20		206	303	216	25	36	786	0	0	0	
86 - ADVANCE-POLLS 21-40		304	285	221	25	42	877	1	0	0	
87 - ADVANCE-POLLS 41-60		226	248	171	19	41	705	0	0	0	
88 - ADVANCE-POLLS 61-84		214	193	110	21	36	574	0	0	1	
89 - MOBILE-ROCKYVIEW HOSPITAL - 1		24	18	11	2	3	58	0	0	0	
90 - MOBILE-ROCKYVIEW HOSPITAL - 2		28	15	13	5	5	66	0	0	0	
91 - MOBILE-ROCKYVIEW HOSPITAL - 3		29	14	11	2	6	62	0	0	2	
92 - MOBILE-CAREWEST GLENMORE PARK / CHINOOK CARE CENTRE		52	24	16	2	14	108	0	0	0	
93 - MOBILE-MAYFAIR CARE CENTRE / BEVERLEY CENTRE		28	7	10	5	7	57	1	0	1	
94 - MOBILE-TRINITY LODGE		50	26	15	5	12	108	0	0	0	
95 - SPECIAL BALLOT		106	62	82	6	30	286	0	0	30	
Total (Regular, Mobile, Special Ballot)		6,065	5,992	4,340	629	1,190	18,216	31	9	92	
Total (Advance)		950	1,029	718	90	155	2,942	1	0	1	
Total (All Polls)	37,109	7,015	7,021	5,058	719	1,345	21,158	32	9	93	57.3
Vote Count (%)		33.2	33.2	23.9	3.4	6.4					

V = Valid Ballots S = Spoiled Ballots D = Declined Ballots R = Rejected Ballots

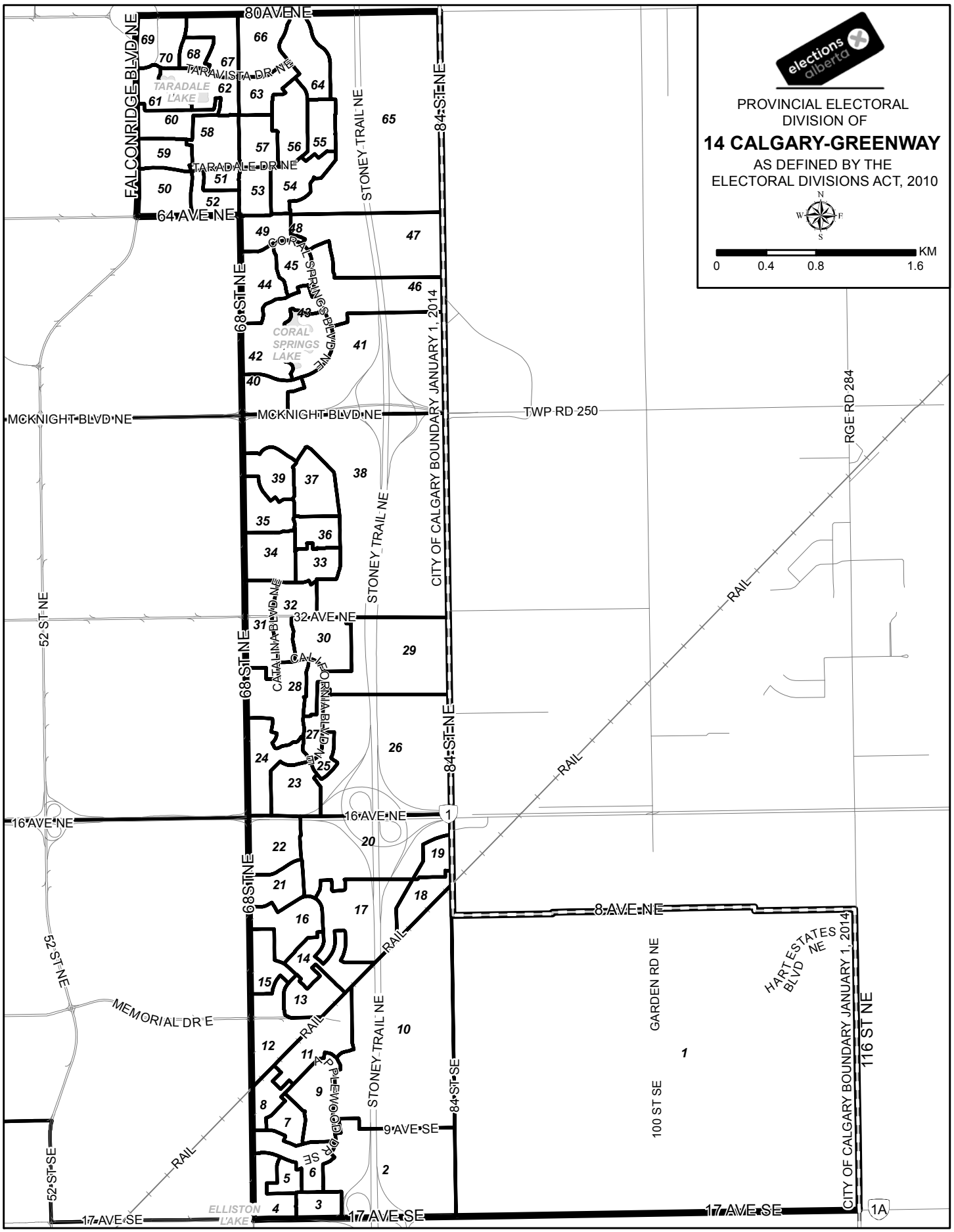
PROVINCIAL ELECTORAL
DIVISION OF
14 CALGARY-GREENWAY
AS DEFINED BY THE
ELECTORAL DIVISIONS ACT, 2010
KM
0
0.4
0.8
1.6
80 AVE NE
64 AVE NE
MCKNIGHT BLVD NE
16 AVE NE
32 AVE NE
9 AVE SE
17 AVE SE
8 AVE NE
FALCONRIDGE BLVD NE
TARAVISTA DR NE
TARADALE DR NE
TARADALE LAKE
CORAL SPRINGS BLVD NE
CORAL SPRINGS LAKE
68 ST NE
84 ST NE
STONEY TRAIL NE
CITY OF CALGARY BOUNDARY JANUARY 1, 2014
TWP RD 250
RGE RD 284
CATALINA BLVD NE
CALIFORNIA BLVD NE
52 ST NE
MEMORIAL DR E
RAIL
LAKEWOOD PL SE
ELLISTON LAKE
52 ST SE
GARDEN RD NE
100 ST SE
HART ESTATES BLVD NE
116 ST NE
1
1A

Summary Of Results By Poll - Calgary-Greenway

Poll	Names on List	MANMEET BHULLAR PC	DON MONROE NDP	DEVINDER TOOR WRP	V	S	D	R	Voter Turnout (%)
1/2 - GARDEN HEIGHTS / APPLESTONE	611	39	49	40	128	4	1	0	21.1
3 - APPLEWOOD POINTE	478	20	45	22	87	0	0	0	18.2
4 - APPLECROFT	436	34	48	29	111	0	0	1	25.7
5 - APPLEVILLAGE	193	13	27	7	47	0	0	2	25.4
6 - APPLEFIELD	562	63	54	29	146	3	0	1	26.2
7 - APPLEWOOD W	316	34	27	18	79	0	1	0	25.3
8 - APPLECREST	297	33	31	6	70	0	0	1	23.9
9 - APPLEWOOD CENTRE	546	44	48	29	121	1	0	0	22.2
10 - APPLEWOOD E	462	23	53	26	102	0	0	0	22.1
11 - APPLEGLEN	570	39	52	20	111	0	0	0	19.5
12 - ABBERCOVE	488	38	55	40	133	1	0	3	27.9
13 - ABALONE	465	42	54	31	127	0	0	1	27.5
14 - ABERDARE	438	42	62	43	147	0	1	3	34.5
15 - ABINGER	456	30	79	33	142	0	0	0	31.1
16 - ABERGALE	501	42	85	42	169	0	0	0	33.7
17 - ABERFOYLE	437	36	92	36	164	0	0	1	37.8
18/19 - CHATEAU EST. PARK S / CHATEAU EST. PARK N	518	51	46	53	150	0	0	1	29.2
20 - ABINGDON	459	65	79	41	185	0	0	0	40.3
21 - ABOYNE	459	35	75	40	150	0	1	1	33.1
22 - ABADAN	496	34	94	40	168	1	0	1	34.1
23 - ELDORADO S	425	56	46	25	127	0	0	1	30.1
24 - ELDORADO W	424	53	54	32	139	2	0	0	32.8
25 - DELRAY W	212	45	25	12	82	0	0	0	38.7
26 - DELRAY E	540	79	53	24	156	0	0	2	29.3
27 - CALIFORNIA S	246	32	23	11	66	0	0	0	26.8
28 - CATALINA - DEL RIO	559	80	60	50	190	4	0	0	34.0
29 - CALIFORNIA N	386	55	44	18	117	0	0	1	30.6
30 - PARKRIDGE	574	102	90	70	262	0	0	0	45.6
31 - LAGUNA W	561	87	77	32	196	2	0	0	34.9
32 - LAGUNA E	450	62	65	31	158	1	0	0	35.1
33 - ANAHEIM S	385	34	46	25	105	0	0	2	27.8
34 - COSTA MESA	536	46	70	34	150	1	0	2	28.4
35 - CATALINA - CARMEL	549	48	69	26	143	0	0	0	26.0
36 - ANAHEIM N	345	41	33	31	105	1	0	0	30.4
37 - SAN FERNANDO	591	65	62	29	156	0	0	0	26.4
38 - SAN DIEGO	274	28	31	11	70	0	0	0	25.5
39 - SARATOGA	445	56	52	27	135	0	0	1	30.6
40 - CORAL COVE	290	42	36	27	105	0	1	0	36.6
41 - CORAL SANDS	434	71	46	31	148	0	0	2	34.6
42 - CORAL SHORES W	709	147	82	34	263	0	0	1	37.2
43 - CORAL SHORES E	456	79	49	30	158	0	0	1	34.9
44 - CORAL KEYS	605	64	93	43	200	0	0	2	33.4
45 - CORAL SPRINGS CLOSE	559	66	67	24	157	1	0	0	28.1
46 - CORAL SANDS PARK	536	96	49	28	173	0	0	0	32.3

V = Valid Ballots S = Spoiled Ballots D = Declined Ballots R = Rejected Ballots

Summary Of Results By Poll - Calgary-Greenway

Poll	Names on List	MANMEET BHULLAR PC	DON MONROE NDP	DEVINDER TOOR WRP	V	S	D	R	Voter Turnout (%)
47 - CORAL REEF MANOR	546	70	56	32	158	0	0	1	29.1
48 - CORAL SPRINGS CIRCLE	459	49	52	30	131	0	1	0	28.8
49 - TARADALE SOUTH	452	35	60	30	125	0	0	3	28.3
50 - TARAGLEN	220	14	30	17	61	0	0	0	27.7
51 - TARARIDGE SOUTH	332	29	36	27	92	0	0	0	27.7
52 - TARINGTON WEST	375	34	45	19	98	0	0	0	26.1
53 - TARINGTON CENTRE	453	38	66	39	143	0	0	0	31.6
54 - TARINGTON E	440	36	95	42	173	1	0	0	39.3
55 - TARAVISTA E	428	54	75	37	166	0	0	2	39.3
56 - TARAVISTA W	532	51	79	30	160	1	0	1	30.3
57 - TARALEA E	489	72	68	36	176	0	0	0	36.0
58 - TARALEA W	461	83	43	42	168	1	2	0	36.9
59 - TARALEA N	524	67	55	21	143	0	0	0	27.3
60 - TARACOVE W	435	45	47	32	124	0	0	1	28.7
61 - TARACOVE E	646	87	66	32	185	0	0	3	29.1
62 - TARALAKE S	601	53	93	42	188	1	0	0	31.3
63 - TARALAKE W	473	78	44	42	164	0	0	1	34.9
64 - TARALAKE E	489	71	26	46	143	0	0	1	29.4
65 - TARALAKE N	675	60	92	33	185	0	0	2	27.7
66 - TARAWOOD E	424	43	53	29	125	1	0	1	29.7
67 - TARAWOOD W	439	35	65	40	140	1	1	0	32.1
68 - SADDLETOWN CIRCLE E	428	29	78	25	132	1	1	0	31.1
69 - ADVANCE-CALGARY GREENWAY		222	94	64	380	2	0	0	
70 - ADVANCE-CALGARY GREENWAY		151	145	72	368	0	0	0	
71 - ADVANCE-CALGARY GREENWAY		306	121	88	515	3	0	0	
72 - ADVANCE-CALGARY GREENWAY		243	81	71	395	1	0	0	
73 - ADVANCE-CALGARY GREENWAY		334	105	101	540	9	0	4	
74 - ADVANCE-CALGARY GREENWAY		205	73	72	350	7	0	0	
75 - ADVANCE-CALGARY GREENWAY		270	62	86	418	2	0	3	
76 - MOBILE-MONTEREY PLACE		21	7	4	32	0	0	0	
77 - SPECIAL BALLOT		161	24	16	201	22	0	7	
Total (Regular, Mobile, Special Ballot)		3,606	3,832	2,073	9,511	51	10	54	
Total (Advance)		1,731	681	554	2,966	24	0	7	
Total (All Polls)	30,600	5,337	4,513	2,627	12,477	75	10	61	41.0
Vote Count (%)		42.8	36.2	21.1					

V = Valid Ballots S = Spoiled Ballots D = Declined Ballots R = Rejected Ballots

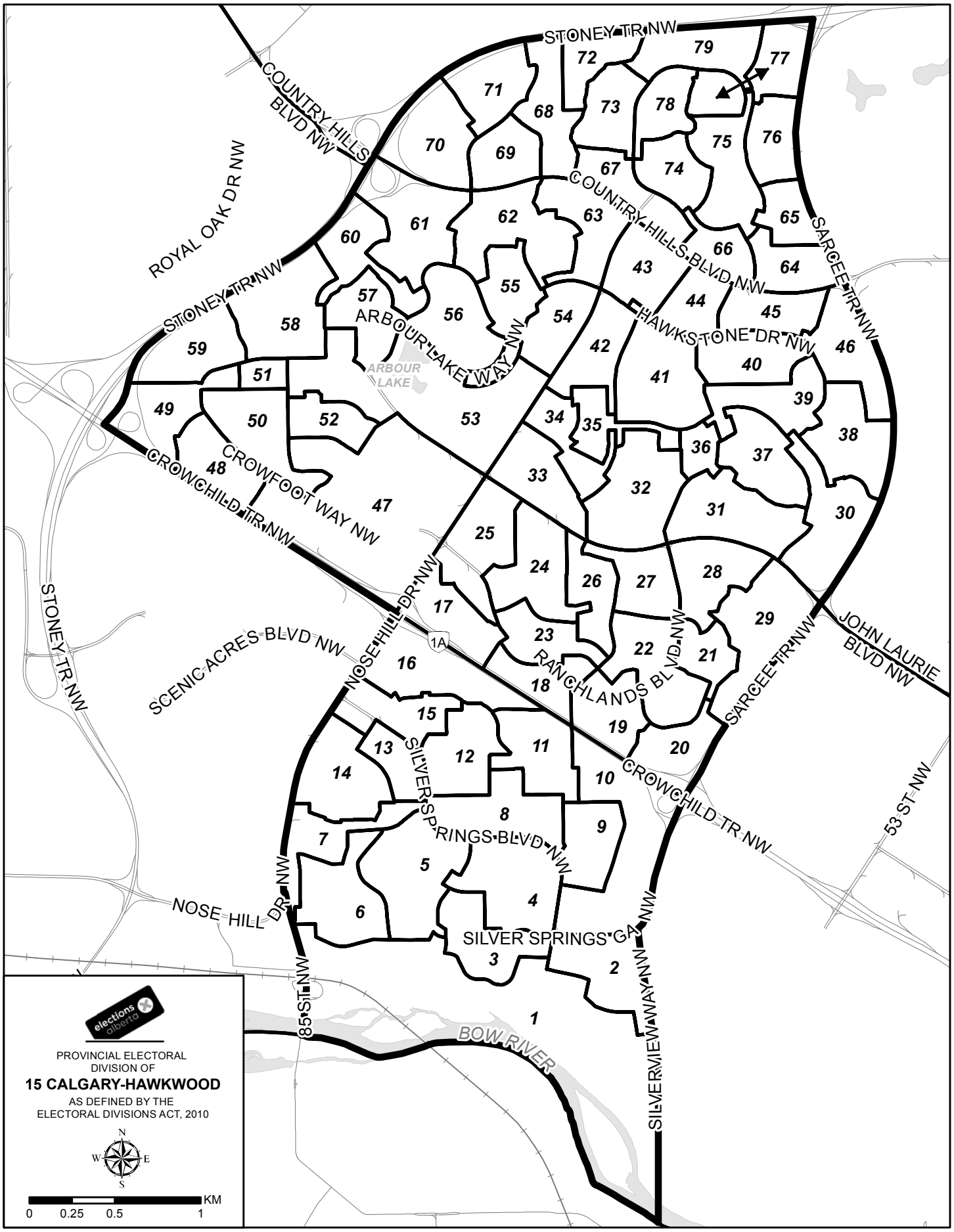
STONEY TR NW
COUNTRY HILLS BLVD NW
ROYAL OAK DR NW
COUNTRY HILLS BLVD NW
SARCEE TR NW
HAWKSTONE DR NW
ARBOUR LAKE WAY NW
ARBOUR LAKE
CROWFOOT WAY NW
CROWCHILD TR NW
SCENIC ACRES BLVD NW
NOSE HILL DR NW
RANCHLANDS BLVD NW
JOHN LAURIE BLVD NW
SILVER SPRINGS BLVD NW
SILVER SPRINGS GA NW
53 ST NW
85 ST NW
SILVERVIEW WAY NW
BOW RIVER
1A
elections alberta
PROVINCIAL ELECTORAL DIVISION OF
15 CALGARY-HAWKWOOD
AS DEFINED BY THE ELECTORAL DIVISIONS ACT, 2010
N
W
E
S
KM
0
0.25
0.5
1

Summary Of Results By Poll - Calgary-Hawkwood

Poll	Names on List	BETH BARBERREE AP	MICHAEL CONNOLLY NDP	POLLY KNOWLTON COCKETT GPA	JASON LUAN PC	HARBAKSH SINGH SEKHON LIB	JAE SHIM WRP	LEN SKOWRONSKI SC	V	S	D	R	Voter Turnout (%)
1 - SILVERVIEW	442	26	107	8	75	8	57	1	282	0	0	0	63.8
2 - SILVERDALE	456	11	104	8	73	6	74	2	278	1	0	0	61.0
3 - SILVER RIDGE	413	11	104	15	67	10	44	1	252	2	1	0	61.3
4 - SILVER MEAD	474	10	103	7	70	6	67	3	266	0	0	0	56.1
5 - SILVER HILL	441	10	116	15	69	8	58	1	277	0	0	1	63.0
6 - SILVER VALLEY	408	3	82	9	76	10	54	1	235	0	0	0	57.6
7 - SILVER SPRINGS RD W	401	6	89	9	48	7	37	1	197	0	0	0	49.1
8 - SILVER RIDGE S	438	24	78	13	77	13	40	3	248	0	0	0	56.6
9 - SILVER BROOK	445	15	96	4	60	8	50	3	236	0	1	1	53.5
10 - SILVER SPRINGS RD E	383	18	83	9	51	13	54	1	229	0	0	0	59.8
11 - SILVERSTONE	429	23	95	2	83	10	60	0	273	0	0	0	63.6
12 - SILVER RIDGE N	421	8	106	8	88	9	59	3	281	0	1	0	67.0
13 - SILVERTHORN	356	5	78	6	38	6	44	0	177	0	0	0	49.7
14 - SILVER CREEK	418	6	89	5	72	9	56	0	237	0	0	0	56.7
15 - SILVERGROVE S	418	7	79	10	59	10	38	2	205	0	1	1	49.5
16 - SILVERGROVE N	473	12	100	2	89	8	60	4	275	0	1	0	58.4
17 - RANCHLANDS WAY	359	12	51	3	30	5	41	0	142	1	0	0	39.6
18 - RANCH GLEN	328	4	53	3	27	5	30	0	122	0	0	0	37.2
19 - RANCHVIEW SW	429	8	81	6	34	9	60	0	198	0	0	1	46.4
20 - RANCHVIEW SE	306	9	63	3	27	6	33	0	141	0	0	0	46.1
21 - RANCHVIEW NW	425	10	87	9	40	6	35	4	191	0	0	1	45.2
22 - RANCHVIEW NE	470	10	77	7	39	16	40	0	189	0	0	0	40.2
23 - RANCHERO S	446	6	89	5	43	8	40	0	191	0	0	0	42.8
24 - RANCHERO N	402	17	89	15	38	8	28	2	197	0	0	0	49.0
25 - RANGE	390	5	72	4	38	7	38	0	164	0	1	0	42.3
26 - RANCHRIDGE W	436	3	87	6	49	9	43	2	199	0	0	1	45.9
27 - RANCHRIDGE E	374	9	71	2	54	6	46	0	188	0	0	1	50.5
28 - RANCH ESTATES W	393	8	79	4	66	5	46	2	210	0	0	0	53.4
29 - RANCH ESTATES E	347	12	71	11	51	10	40	0	195	0	0	0	56.2
30 - HAWKCLIFF	478	10	93	7	48	9	46	1	214	0	0	1	45.0
31 - HAWKLEY VALLEY	427	13	75	7	80	7	59	1	242	1	0	1	56.9
32 - HAWKSIDE	463	14	58	5	94	4	54	1	230	0	0	0	49.7

V = Valid Ballots S = Spoiled Ballots D = Declined Ballots R = Rejected Ballots

Summary Of Results By Poll - Calgary-Hawkwood

Poll	Names on List	BETH BARBERREE AP	MICHAEL CONNOLLY NDP	POLLY KNOWLTON COCKETT GPA	JASON LUAN PC	HARBAKSH SINGH SEKHON LIB	JAE SHIM WRP	LEN SKOWRONSKI SC	V	S	D	R	Voter Turnout (%)
33 - HAWKWOOD	420	17	67	4	75	4	53	2	222	1	1	1	53.3
34 - HAWKFIELD	428	8	77	2	73	12	39	0	211	1	0	1	49.5
35 - HAWKDALE	302	6	37	3	64	4	41	2	157	0	2	0	52.6
36 - HAWKSIDE POINT	211	3	39	1	50	4	21	0	118	0	0	0	55.9
37 - HAWKVIEW MANOR	494	12	73	1	97	10	50	1	244	0	0	0	49.4
38 - HAWKHILL	480	26	54	8	69	10	58	0	225	0	0	0	46.9
39 - HAWKFORD	497	7	64	3	102	4	45	2	227	0	0	1	45.9
40 - HAWKSTONE	483	11	73	3	92	7	53	1	240	1	1	0	49.9
41 - HAWKBURY	470	15	75	4	91	8	55	4	252	0	0	0	53.6
42 - HAWKVILLE	399	13	73	2	65	3	34	1	191	0	0	0	47.9
43 - HAWKLAND	491	10	71	1	88	3	42	3	218	0	0	0	44.4
44 - HAWKMOUNT	393	12	78	4	88	4	41	0	227	0	0	0	57.8
45 - HAWKTREE W	428	9	59	5	66	6	31	0	176	0	0	0	41.1
46 - HAWKTREE E	517	8	105	9	71	8	53	0	254	1	0	0	49.1
47 - CROWFOOT CIRCLE	371	7	75	5	61	4	56	0	208	1	0	2	56.6
48 - WATERGROVE	387	7	56	2	92	5	79	0	241	1	0	0	62.3
49 - ARBOUR MEADOWS	473	7	72	6	47	9	33	1	175	0	0	0	37.0
50 - ARBOUR GROVE APTS	285	2	33	3	42	3	24	0	107	0	0	0	37.5
51 - ARBOUR LAKE APTS	373	4	55	5	58	8	31	1	162	0	0	0	43.4
52 - ARBOUR WOOD	415	9	65	6	73	4	40	1	198	1	0	2	48.2
53 - ARBOUR LAKE ESTATES	535	8	71	2	108	9	36	0	234	1	0	0	43.7
54 - ARBOUR SUMMIT	460	13	65	2	105	6	34	1	226	0	0	0	49.1
55 - ARBOUR GLEN	483	5	69	4	102	7	39	5	231	1	0	1	48.0
56 - ARBOUR VISTA	508	12	70	3	126	11	74	0	296	0	0	0	58.3
57 - ARBOUR CREST S	537	17	97	2	73	11	56	0	256	1	0	0	47.7
58 - ARBOUR STONE E	524	5	113	4	49	10	50	2	233	2	0	0	44.5
59 - ARBOUR STONE W	449	5	79	7	62	14	28	0	195	1	0	0	43.4
60 - ARBOUR CREST N	441	7	50	4	83	7	46	0	197	0	0	0	44.7
61 - ARBOUR BUTTE	512	7	92	11	89	8	59	0	266	0	0	0	52.0
62 - ARBOUR RIDGE W	475	5	79	3	80	10	56	0	233	0	0	0	49.1
63 - ARBOUR RIDGE E	526	11	91	1	66	20	54	0	243	0	0	0	46.2
64 - CITADEL HILLS E	354	6	61	0	52	9	48	0	176	0	0	2	50.3

V = Valid Ballots S = Spoiled Ballots D = Declined Ballots R = Rejected Ballots

Summary Of Results By Poll - Calgary-Hawkwood

Poll	Names on List	BETH BARBERREE AP	MICHAEL CONNOLLY NDP	POLLY KNOWLTON COCKETT GPA	JASON LUAN PC	HARBAKSH SINGH SEKHON LIB	JAE SHIM WRP	LEN SKOWRONSKI SC	V	S	D	R	Voter Turnout (%)
65 - CITADEL GARDENS	368	6	39	1	73	6	48	1	174	5	0	1	47.6
66 - CITADEL HILLS W	340	6	54	1	56	12	23	0	152	0	0	0	44.7
67 - CITADEL LANE	399	13	71	1	52	10	39	0	186	0	2	0	47.1
68 - CITADEL POINT	333	4	66	3	45	11	14	0	143	2	0	0	42.9
69 - CITADEL ESTATES	429	7	64	1	71	3	29	0	175	0	0	0	40.8
70 - CITADEL FOREST	374	11	73	3	26	7	32	0	152	1	0	1	40.9
71 - CITADEL ACRES	403	9	106	1	52	2	28	2	200	1	0	0	49.6
72 - CITADEL MEADOW POINT	401	5	81	6	36	6	32	0	166	0	0	0	41.4
73 - CITADEL RIDGE	476	6	93	0	55	10	68	0	232	0	0	1	48.9
74 - CITADEL MANOR	435	15	72	2	68	17	52	0	226	5	0	0	52.0
75 - CITADEL COURT	436	17	78	5	68	11	49	1	229	1	0	0	52.5
76 - CITADEL CIRCLE	436	10	73	2	49	8	53	3	198	1	0	0	45.4
77 - CITADEL MEADOW	524	11	107	3	74	15	51	0	261	0	0	0	49.8
78 - CITADEL CREST	367	12	64	4	56	10	52	1	199	1	0	0	54.2
79 - CITADEL MEADOW BAY	392	4	70	3	57	14	47	0	195	0	0	0	49.7
80 - ADVANCE-CALGARY-HAWKWOOD		24	260	20	181	16	139	4	644	1	0	7	
81 - ADVANCE-CALGARY-HAWKWOOD		33	356	27	195	17	151	6	785	5	0	0	
82 - ADVANCE-CALGARY-HAWKWOOD		21	251	5	302	16	178	4	777	4	0	0	
83 - ADVANCE-CALGARY-HAWKWOOD		32	245	8	275	18	172	1	751	0	0	2	
84 - ADVANCE-CALGARY-HAWKWOOD		23	208	6	185	16	138	0	576	1	1	0	
85 - MOBILE-ARBOUR LAKE RETIREMENT RESIDENCE		3	14	3	38	5	13	0	76	0	0	1	
86 - SPECIAL BALLOT		14	55	3	52	3	50	1	178	0	0	23	
Total (Regular, Mobile, Special Ballot)		792	6,123	389	5,240	653	3,670	75	16,942	35	12	46	
Total (Advance)		133	1,320	66	1,138	83	778	15	3,533	11	1	9	
Total (All Polls)	33,523	925	7,443	455	6,378	736	4,448	90	20,475	46	13	55	61.3
Vote Count (%)		4.5	36.4	2.2	31.2	3.6	21.7	0.4					

V = Valid Ballots S = Spoiled Ballots D = Declined Ballots R = Rejected Ballots

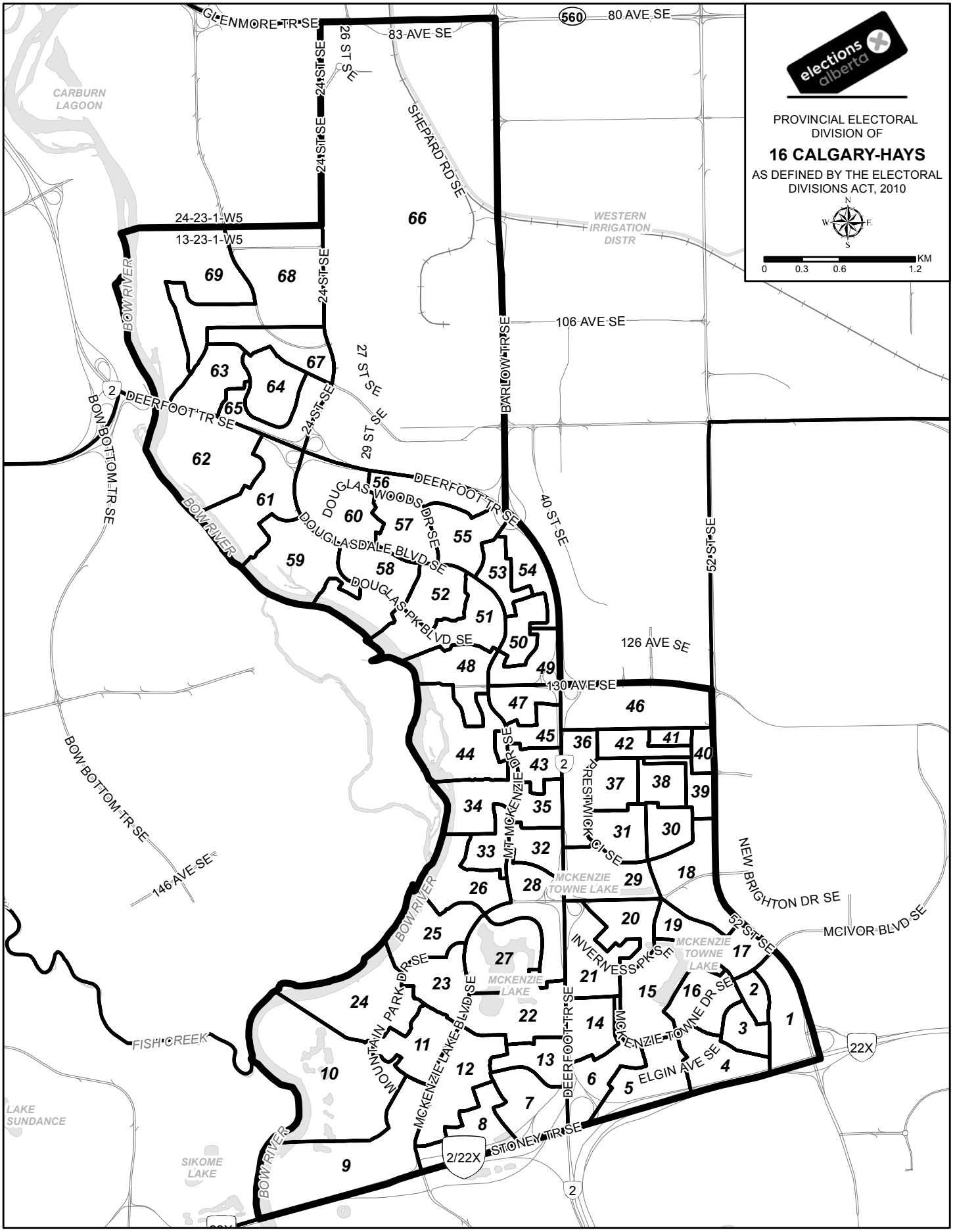
elections alberta
PROVINCIAL ELECTORAL DIVISION OF
16 CALGARY-HAYS
AS DEFINED BY THE ELECTORAL DIVISIONS ACT, 2010
N
W
E
S
KM
0
0.3
0.6
1.2
GLENMORE TR SE
80 AVE SE
83 AVE SE
26 ST SE
24 ST SE
SHEPARD RD SE
CARBURN LAGOON
WESTERN IRRIGATION DISTR
24-23-1-W5
13-23-1-W5
106 AVE SE
BOW RIVER
BARLOW TR SE
27 ST SE
29 ST SE
DEERFOOT TR SE
BOW BOTTOM TR SE
DOUGLASWOODS DR SE
DOUGLASDALE BLVD SE
DOUGLAS PK BLVD SE
40 ST SE
52 ST SE
126 AVE SE
130 AVE SE
146 AVE SE
MCKENZIE DR SE
MT MCKENZIE DR SE
FRESTWICK CI SE
MCKENZIE TOWNE LAKE
NEW BRIGHTON DR SE
MCIVOR BLVD SE
INVERNESS PK SE
MCKENZIE TOWNE DR SE
MCKENZIE LAKE
MOUNTAIN PARK DR SE
MCKENZIE LAKE BLVD SE
MCKENZIE TOWNE BLVD SE
ELGIN AVE SE
STONEY TR SE
FISH CREEK
LAKE SUNDANCE
SIKOME LAKE
560
2
22X
2/22X

Summary Of Results By Poll - Calgary-Hays

Poll	Names on List	ZACHARY DOYLE SC	CARLA DRADER NDP	SHAWN EMRAN LIB	GRAHAM MACKENZIE GPA	BOB MAILLOUX WRP	RIC MCIVER PC	V	S	D	R	Voter Turnout (%)
1 - ELGIN MEADOWS	297	1	52	17	0	39	23	132	0	0	0	44.4
2 - ELGIN GREEN	243	1	43	5	1	18	33	101	0	0	0	41.6
3 - ELGIN AVENUE	243	0	48	4	0	39	36	127	0	0	0	52.3
4 - ELGIN TERRACE	398	2	56	9	3	35	35	140	0	0	0	35.2
5 - ELGIN VIEW	617	3	101	12	6	74	68	264	0	0	0	42.8
6 - ELGIN GARDENS	485	4	69	20	3	51	51	198	0	0	0	40.8
7 - MCKERRELL	426	1	80	5	8	78	53	225	0	0	1	53.1
8 - MCKENNA	397	0	64	6	3	54	49	176	0	0	1	44.6
9 - MT. GIBRALTAR	490	0	66	12	0	88	105	271	0	0	0	55.3
10 - MT. NORQUAY	530	1	57	9	3	85	144	299	0	0	0	56.4
11 - MT. SPARROWHAWK	500	0	64	15	5	81	132	297	1	0	0	59.4
12 - MCKINLEY	486	2	83	8	3	76	71	243	1	0	0	50.0
13 - MCKERRELL GARDENS	422	3	65	9	1	46	70	194	0	0	0	46.0
14 - ELGIN WAY	543	1	71	13	3	67	73	228	0	0	1	42.2
15 - INVERNESS PARK	532	0	61	17	6	59	161	304	0	0	0	57.1
16 - ELGIN ESTATES	386	0	39	9	2	49	98	197	0	0	0	51.0
17 - MCKENZIE TOWNE GATE	433	0	73	5	8	48	80	214	6	1	1	49.9
18 - PRESTWICK PARK	368	2	66	5	3	23	58	157	1	0	0	42.7
19 - HIGH STREET	746	2	75	14	1	47	94	233	0	0	2	31.5
20 - INVERNESS	435	0	52	6	4	72	76	210	1	0	0	48.3
21 - INVERNESS DRIVE	507	1	98	16	5	74	59	253	0	0	1	50.1
22 - MCKENZIE LAKE WAY	413	2	47	10	4	50	88	201	2	0	0	48.7
23 - MT. ROBSON	464	0	62	8	4	66	104	244	1	0	2	53.0
24 - MT. CASCADE	525	0	81	11	5	80	123	300	0	0	0	57.1
25 - MT. ALBERTA	419	0	56	11	4	58	96	225	0	0	0	53.7
26 - MT. SELKIRK	516	1	76	10	9	88	96	280	0	0	0	54.3
27 - MCKENZIE LAKE BAY	439	0	34	4	0	62	123	223	0	0	0	50.8
28 - MT. CORNWALL	507	1	78	14	2	71	72	238	0	0	0	46.9
29 - PRESTWICK POND	578	1	81	11	2	71	86	252	1	0	0	43.6
30 - PRESTWICK AVENUE	514	0	101	11	10	45	80	247	1	0	0	48.1
31 - PRESTWICK ESTATES	578	1	108	12	5	47	114	287	0	1	0	49.8
32 - MT. LORETTE	398	1	51	6	3	46	43	150	0	0	1	37.9

V = Valid Ballots S = Spoiled Ballots D = Declined Ballots R = Rejected Ballots

Summary Of Results By Poll - Calgary-Hays

Poll	Names on List	ZACHARY DOYLE SC	CARLA DRADER NDP	SHAWN EMRAN LIB	GRAHAM MACKENZIE GPA	BOB MAILLOUX WRP	RIC MCIVER PC	V	S	D	R	Voter Turnout (%)
33 - MT. BREWSTER	426	0	72	8	2	63	99	244	0	0	0	57.3
34 - MT. DOUGLAS CLOSE	324	1	46	5	0	38	84	174	0	0	0	53.7
35 - MT. ALLAN	423	4	61	6	6	46	48	171	0	0	1	40.7
36 - PRESTWICK CLOSE	479	1	63	8	2	52	67	193	0	0	1	40.5
37 - PRESTWICK DRIVE	530	0	88	14	8	47	94	251	0	0	0	47.4
38 - ST. ALBERT CATHOLIC CHURCH	448	0	60	9	5	45	64	183	0	0	0	40.8
39A - PRESTWICK COURT (A-M)	398	0	27	1	2	18	18	66	0	0	1	16.8
39B - PRESTWICK COURT (N-Z)	398	1	27	4	2	24	21	79	0	0	0	19.8
40 - PRESTWICK PLACE	430	2	59	9	3	31	38	142	1	0	0	33.0
41 - PRESTWICK BAY	392	3	66	10	3	36	32	150	0	1	2	39.0
42 - MCKENZIE TOWNE SCHOOL	355	0	57	6	3	31	56	153	0	0	0	43.1
43 - MT. APEX	323	1	54	6	2	50	33	146	0	0	0	45.2
44 - MT. DOUGLAS PLACE	461	1	34	10	4	50	114	213	0	0	0	46.2
45 - MT. ABERDEEN	421	1	61	9	4	35	57	167	0	0	1	39.9
46 - 130 AVENUE	338	1	35	5	3	24	24	92	0	0	0	27.2
47 - MT. MCKENZIE MANOR	350	1	50	7	2	39	44	143	0	0	0	40.9
48 - MT. DOUGLAS POINT	475	2	50	10	5	54	120	241	2	0	0	50.7
49 - DOUGLAS RIDGE GROVE	383	2	56	6	1	42	44	151	2	0	0	39.4
50 - DOUGLAS RIDGE GREEN	429	3	73	10	1	50	76	213	0	3	1	50.6
51 - DOUGLAS VIEW ROAD	457	2	45	6	1	58	141	253	1	0	0	55.4
52 - DOUGLAS VIEW RISE	473	1	48	9	2	50	121	231	0	0	0	48.8
53 - DOUGLAS WOODS ROAD	457	2	82	8	2	65	76	235	0	0	0	51.4
54 - DOUGLAS RIDGE MEWS	407	1	41	6	4	40	74	166	0	0	1	41.0
55 - DOUGLAS WOODS GROVE	392	0	63	4	1	45	110	223	0	0	0	56.9
56 - DOUGLAS WOODS HEIGHTS	430	4	57	3	2	68	79	213	0	0	0	49.5
57 - MONSIGNOR SMITH SCHOOL	365	1	52	8	2	51	99	213	0	0	0	58.4
58 - DOUGLAS PARK BOULEVARD	484	1	60	13	4	64	120	262	0	0	1	54.3
59 - DOUGLAS GLEN CENTRAL	526	1	64	12	4	77	137	295	2	0	0	56.1
60 - DOUGLASDALE GOLF COURSE	441	2	51	9	0	49	86	197	0	0	1	44.9
61 - DOUGLAS BANK DRIVE	443	0	60	10	3	48	107	228	1	0	0	51.5
62 - DOUGLAS BANK WAY	500	0	57	12	2	84	119	274	0	0	0	54.8
63 - DOUGLAS GLEN POINT	532	2	84	7	1	49	105	248	2	0	1	46.8

V = Valid Ballots S = Spoiled Ballots D = Declined Ballots R = Rejected Ballots

Summary Of Results By Poll - Calgary-Hays

Poll	Names on List	ZACHARY DOYLE SC	CARLA DRADER NDP	SHAWN EMRAN LIB	GRAHAM MACKENZIE GPA	BOB MAILLOUX WRP	RIC MCIVER PC	V	S	D	R	Voter Turnout (%)
64 - DOUGLAS GLEN CENTRAL	491	1	61	9	8	64	85	228	1	0	0	46.4
65 - DOUGLAS GLEN BOULEVARD	463	2	42	18	0	51	70	183	0	0	0	39.5
66 - RIVERBEND	240	0	17	8	0	32	20	77	0	0	0	32.1
67 - DOUGLAS GLEN MANOR	506	0	60	9	4	55	107	235	0	0	0	46.4
68 - QUARRY PARK LAFARGE	324	1	55	7	0	46	68	177	0	0	0	54.6
69 - QUARRY PARK NORTH	316	2	53	2	1	36	78	172	0	0	3	55.4
70 - ADVANCE-CALGARY HAYS		4	224	16	4	169	197	614	0	0	0	
71 - ADVANCE-CALGARY HAYS		1	232	26	14	225	309	807	1	0	0	
72 - ADVANCE-CALGARY HAYS		2	186	27	5	157	239	616	1	0	1	
73 - ADVANCE-CALGARY-HAYS		2	199	12	6	225	256	700	0	0	1	
74 - MOBILE-MCKENZIE TOWNE CARE CENTRE & RETIREMENT RESIDENCE		4	12	8	5	19	56	104	0	0	1	
75 - SPECIAL BALLOT		2	36	6	1	73	85	203	0	0	1	
Total (Regular, Mobile, Special Ballot)		84	4,297	641	221	3,786	5,670	14,699	27	6	26	
Total (Advance)		9	841	81	29	776	1,001	2,737	2	0	2	
Total (All Polls)	30,865	93	5,138	722	250	4,562	6,671	17,436	29	6	28	56.6
Vote Count (%)		0.5	29.5	4.1	1.4	26.2	38.3					

V = Valid Ballots S = Spoiled Ballots D = Declined Ballots R = Rejected Ballots

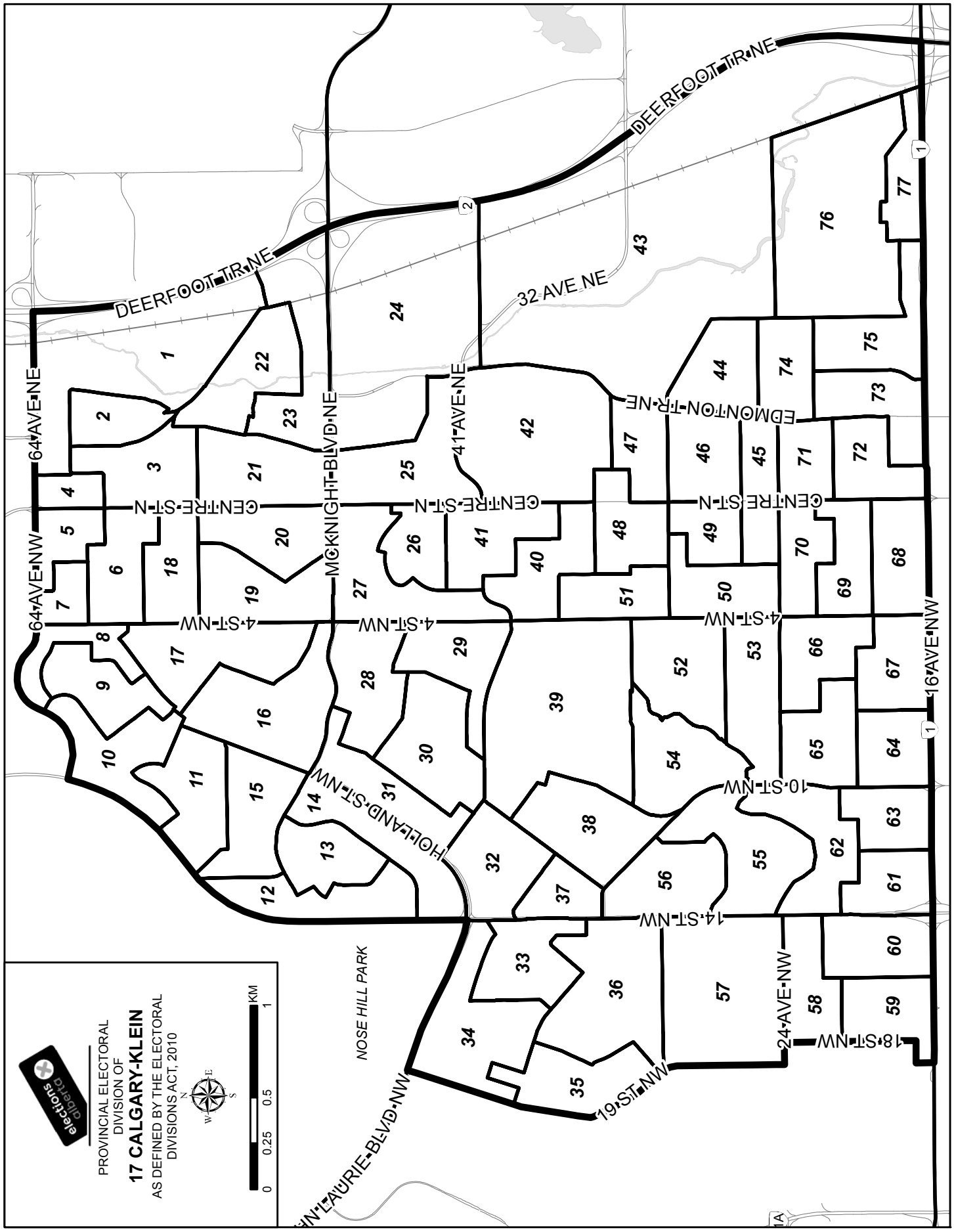
PROVINCIAL ELECTORAL DIVISION OF
17 CALGARY-KLEIN
AS DEFINED BY THE ELECTORAL DIVISIONS ACT, 2010
elections alberta
0 0.25 0.5 1 KM
DEERFOOT TR NE
32 AVE NE
64 AVE NE
41 AVE NE
EDMONTON TR NE
GENTRE ST N
MCKNIGHT BLVD NE
4 ST NW
64 AVE NW
HOLLAND ST NW
10 ST NW
14 ST NW
16 AVE NW
NOSE HILL PARK
LAURIE BLVD NW
19 ST NW
24 AVE NW
18 ST NW

Summary Of Results By Poll - Calgary-Klein

Poll	Names on List	CRAIG COOLAHAN NDP	KYLE FAWCETT PC	DAVID GAMBLE LIB	JEREMY NIXON WRP	V	S	D	R	Voter Turnout (%)
1 - EVERGREEN VILLAGE	546	70	27	6	48	151	0	0	1	27.8
2 - THORNCLIFFE HGHTS NE	370	50	26	6	78	160	1	0	0	43.2
3 - THORNCLIFFE HGHTS CENTRE	415	63	28	9	57	157	1	0	4	38.8
4 - OAKHILL ESTATES	441	75	13	10	11	109	1	0	2	25.2
5 - THORNCLIFFE HGHTS N	350	39	26	2	21	88	0	0	0	25.1
6 - THORNCLIFFE HGHTS NW	431	77	57	9	49	192	0	0	6	45.9
7 - HUNTCLIFFE GARDENS	425	66	19	4	24	113	0	0	0	26.6
8 - THORNCLIFFE NE	454	56	51	7	52	166	1	0	0	36.6
9 - THORNCLIFFE CENTRAL	386	77	82	10	59	228	2	0	2	59.6
10 - NORTH HAVEN N	413	79	53	13	71	216	0	0	1	52.5
11 - NORTH HAVEN N CENTRAL	453	89	77	12	106	284	0	0	3	63.4
12 - NORTH HAVEN W	485	79	86	13	80	258	0	0	1	53.4
13 - NORTH HAVEN CENTRAL	463	109	88	16	95	308	0	0	0	66.5
14 - NORTH HAVEN S	539	109	60	15	64	248	0	0	3	46.6
15 - NORTH HAVEN E	555	124	93	10	86	313	0	0	5	57.3
16 - THORNCLIFFE S	538	133	83	16	62	294	1	0	1	54.8
17 - THORNCLIFFE E	473	92	71	21	58	242	0	1	3	52.0
18 - THORNCLIFFE ESTATES	341	54	63	17	52	186	3	0	0	54.5
19 - THORNCLIFFE HGHTS SW	323	49	34	8	49	140	1	0	1	43.7
20 - THORNCLIFFE HGHTS S	428	52	61	12	70	195	0	0	5	46.7
21 - THORNCLIFFE HGHTS SE	343	43	68	5	56	172	2	0	0	50.1
22 - GREENVIEW N	382	62	29	3	21	115	0	1	3	31.2
23 - GREENVIEW INDUSTRIAL	543	65	31	12	29	137	0	1	7	26.7
24 - GREENVIEW S	371	56	36	9	44	145	1	0	0	39.1
25 - HIGHLAND E	447	60	42	15	42	159	0	1	0	35.8
26 - HIGHLAND ESTATES	359	66	27	9	30	132	0	0	2	37.3
27 - HIGHLAND PLACE	323	45	37	5	28	115	0	0	1	35.9
28 - HIGHWOOD N	468	110	65	15	64	254	2	0	0	54.3
29 - HIGHWOOD LOWER	423	88	58	14	70	230	0	0	4	55.3
30 - HIGHWOOD UPPER	420	99	55	13	61	228	0	0	6	55.7
31 - HIGHWOOD W	419	98	61	9	45	213	1	0	0	50.8
32 - CAMBRIAN HGHTS ESTATES	421	103	70	23	48	244	0	0	0	58.0
33 - COLLINGWOOD E	494	100	117	21	50	288	0	0	1	58.5
34 - COLLINGWOOD N	493	94	121	10	65	290	3	0	0	58.8
35 - COLLINGWOOD W	461	115	70	8	49	242	1	0	3	53.1
36 - COLLINGWOOD S	405	87	77	22	49	235	0	0	2	58.5
37 - CAMBRIAN HGHTS W	314	71	26	13	16	126	1	1	0	40.4
38 - CAMBRIAN HGHTS CENTRAL	424	82	83	12	54	231	0	0	1	54.7
39 - QUEENS PARK	402	68	34	9	25	136	0	0	1	34.1
40 - HIGHLAND PARK W	392	59	47	8	51	165	0	0	0	42.1
41 - HIGHLAND PARK CENTRAL	451	93	54	6	52	205	0	0	3	46.1
42 - HIGHLAND INDUSTRIAL	491	79	25	11	39	154	0	1	2	32.0
43 - ELKS	475	113	23	7	54	197	2	1	0	41.7
44 - WINSTON HGHTS	509	71	99	11	67	248	0	2	2	49.5
45 - TUXEDO PARK CENTRAL	441	82	37	9	22	150	0	0	0	34.0

V = Valid Ballots S = Spoiled Ballots D = Declined Ballots R = Rejected Ballots

Summary Of Results By Poll - Calgary-Klein

Poll	Names on List	CRAIG COOLAHAN NDP	KYLE FAWCETT PC	DAVID GAMBLE LIB	JEREMY NIXON WRP	V	S	D	R	Voter Turnout (%)
46 - TUXEDO PARK N	426	88	47	9	40	184	0	0	1	43.4
47 - HIGHLAND PARK E	512	81	34	4	33	152	0	0	3	30.3
48 - HIGHLAND PARK S	504	97	61	7	33	198	1	0	3	39.9
49 - TUXEDO PARK W	454	74	44	12	32	162	0	0	5	36.8
50 - MOUNT PLEASANT E	507	85	59	17	47	208	0	0	0	41.0
51 - MOUNT PLEASANT NE	447	97	68	12	50	227	0	0	0	50.8
52 - MOUNT PLEASANT N	525	125	70	16	50	261	1	0	0	49.7
53 - MOUNT PLEASANT CENTRAL	492	96	83	10	63	252	1	0	0	51.2
54 - CAMBRIAN HGHTS S	367	102	61	12	29	204	0	0	1	55.9
55 - ROSEMONT S	515	113	78	19	75	285	0	0	1	55.5
56 - ROSEMONT N	481	85	89	7	72	253	1	0	4	53.4
57 - CONFEDERATION PARK	499	132	47	32	40	251	1	0	3	50.9
58 - CAPITOL HILL NW	448	131	52	17	34	234	0	0	2	52.7
59 - CAPITOL HILL SW	407	111	37	11	18	177	2	0	2	44.0
60 - CAPITOL HILL CENTRAL	582	126	66	17	42	251	0	0	2	43.5
61 - CAPITOL HILL CENTRAL E	456	110	33	5	22	170	3	2	1	37.9
62 - CAPITOL HILL NE	545	131	48	14	31	224	0	0	2	41.5
63 - CAPITOL HILL SE	462	107	47	11	29	194	0	0	1	42.2
64 - MOUNT PLEASANT SW	516	118	55	14	23	210	3	0	3	41.3
65 - MOUNT PLEASANT W CENTRAL	548	107	73	28	43	251	0	0	1	46.0
66 - MOUNT PLEASANT E CENTRAL	516	120	68	23	43	254	1	0	1	49.4
67 - MOUNT PLEASANT SE	491	137	41	20	31	229	1	2	1	47.3
68 - MOUNT TUXEDO S	467	106	45	12	26	189	0	0	0	40.5
69 - MOUNT TUXEDO CENTRAL	488	96	57	12	30	195	1	0	0	40.0
70 - MOUNT TUXEDO N	455	109	75	14	45	243	0	0	1	53.6
71 - TUXEDO PARK SE	426	96	41	12	26	175	0	0	1	41.3
72 - TUXEDO PARK S	480	98	56	15	26	195	0	0	3	41.3
73 - MOUNTVIEW W	566	128	66	20	44	258	0	0	2	45.9
74 - MOUNTVIEW N	475	97	60	21	56	234	0	2	4	50.5
75 - MOUNTVIEW CENTRAL	431	101	50	14	44	209	0	0	2	49.0
76 - MOUNTVIEW E	465	81	59	19	66	225	0	0	5	49.5
77 - MIDFIELD	249	29	17	3	37	86	0	1	0	34.9
78 - ADVANCE-POLLS 1-19		230	128	30	142	530	0	0	5	
79 - ADVANCE-POLLS 20-38		234	126	23	125	508	0	0	10	
80 - ADVANCE-POLLS 39-57		287	149	32	158	626	1	0	6	
81 - ADVANCE-POLLS 58-77		363	88	31	97	579	0	0	4	
82 - MOBILE-1		30	31	12	23	96	0	0	6	
83 - MOBILE-2		21	29	8	8	66	0	0	1	
84 - SPECIAL BALLOT		68	50	14	50	182	0	35	5	
Total (Regular, Mobile, Special Ballot)		6,984	4,387	988	3,684	16,043	40	51	143	
Total (Advance)		1,114	491	116	522	2,243	1	0	25	
Total (All Polls)	34,702	8,098	4,878	1,104	4,206	18,286	41	51	168	53.3
Vote Count (%)		44.3	26.7	6.0	23.0					

V = Valid Ballots S = Spoiled Ballots D = Declined Ballots R = Rejected Ballots

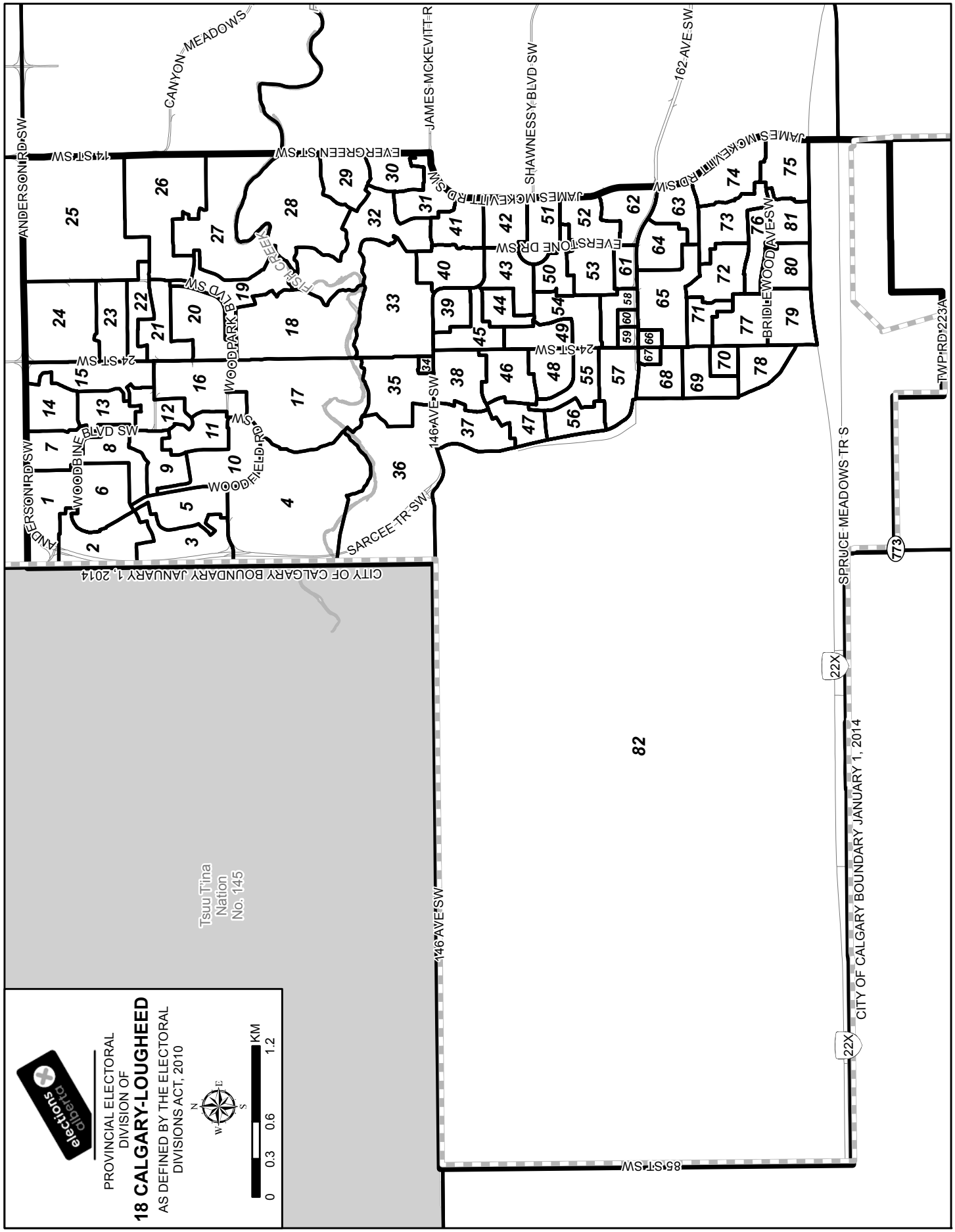
PROVINCIAL ELECTORAL DIVISION OF
18 CALGARY-LOUGHEED
AS DEFINED BY THE ELECTORAL DIVISIONS ACT, 2010
KM
0 0.3 0.6 1.2
Tsuu Tina Nation No. 145
CITY OF CALGARY BOUNDARY JANUARY 1, 2014
82
ANDERSON RD SW
CANYON MEADOWS
JAMES MCKEVITT RD
SHAWNESSY BLVD SW
162 AVE SW
EVERGREEN ST SW
EVERSTONE DR SW
WOODBINE BLVD SW
WOODPARK BLVD SW
WOODFIELD RD SW
FISH CREEK
146 AVE SW
SARCEE TR SW
24 ST SW
14 ST SW
85 ST SW
BRIDLEWOOD AVE SW
SPRUCE MEADOWS TR S
WP RD 223A
773
22X

Summary Of Results By Poll - Calgary-Lougheed

Poll	Names on List	MIHAI ION NDP	LEILA KEITH LIB	MARK MANTEI WRP	DAVE RODNEY PC	V	S	D	R	Voter Turnout (%)
1 - WOODBROOK	420	87	13	59	69	228	0	1	0	54.5
2 - WOODBRIAR	401	64	6	45	87	202	0	0	0	50.4
3 - WOODVALLEY	468	73	13	60	86	232	0	0	0	49.6
4 - WOODHAVEN	389	45	12	77	74	208	0	2	0	54.0
5 - WOODFIELD ROAD	554	102	19	93	107	321	0	0	0	57.9
6 - WOOD BOROUGH	515	78	10	88	71	247	1	0	0	48.0
7 - WOODGLEN	395	66	7	50	69	192	0	0	1	48.9
8 - WOODFERN	465	75	19	48	47	189	1	0	2	41.1
9 - WOODMONT	491	100	10	56	64	230	0	0	1	47.0
10 - WOODFIELD	530	75	14	83	119	291	0	0	0	54.9
11 - WOODFIELD CRESCENT	374	62	11	52	72	197	0	3	0	53.5
12 - WOODMARK	385	66	8	56	55	185	0	0	0	48.1
13 - WOODGLEN GROVE	447	77	10	69	62	218	0	0	1	49.0
14 - WOODFORD	471	74	10	73	68	225	0	1	0	48.0
15 - WOODGLEN CIRCLE	499	78	16	71	59	224	0	0	1	45.1
16 - WOODPARK	476	81	6	75	72	234	1	0	0	49.2
17 - WOODACRES	405	53	10	71	100	234	0	0	0	57.8
18 - WOODRIDGE	475	90	7	57	82	236	4	0	1	49.9
19 - WOODOAK	503	69	18	97	87	271	0	0	0	53.9
20 - WOODSIDE	481	85	21	76	76	258	0	0	0	53.6
21 - WOODVALE	497	95	13	54	58	220	0	0	2	44.7
22 - WOODVIEW	448	53	9	46	31	139	0	0	2	31.5
23 - WOODSTOCK	505	81	15	87	81	264	0	0	2	52.7
24 - HULL	517	64	8	73	109	254	0	2	1	49.7
25 - WOODMEADOW	511	79	14	81	136	310	0	0	1	60.9
26 - WOODGROVE	497	97	14	62	88	261	0	0	0	52.5
27 - WOODGREEN	443	58	9	84	120	271	2	0	0	61.2
28 - EVERGREEN ESTATES	407	49	11	58	73	191	0	0	0	46.9
29 - EVERGREEN COURT	388	47	8	65	66	186	0	0	1	48.2
30 - EVERGREEN PLACE	438	52	4	58	78	192	0	0	0	43.8
31 - EVERGREEN PLAZA	400	29	3	64	86	182	0	0	0	45.5
32 - EVERGREEN LANE	470	50	8	73	108	239	0	0	1	51.1
33/34 - SANDERSON RIDGE / FISH CREEK POINTE	396	54	5	45	78	182	0	0	0	46.0
35 - EVERCREEK BLUFFS	476	27	7	75	112	221	0	0	0	46.4
36 - EVERGLADE	652	68	9	78	155	310	0	0	0	47.5
37 - EVERWOODS	568	68	13	55	69	205	0	0	1	36.3
38 - EVERHOLLOW	443	52	9	54	69	184	0	0	0	41.5
39 - EVERBROOK	368	47	6	21	61	135	0	0	0	36.7
40 - EVERGREEN CIRCLE	471	58	6	49	114	227	3	0	0	48.2
41 - EVERGREEN COMMON	379	51	9	48	88	196	0	0	0	51.7
42 - EVERWILLOW	429	65	8	44	87	204	0	0	2	48.0
43 - EVERSYDE	378	49	6	43	69	167	1	0	0	44.2
44 - EVEROAK CIRCLE	360	58	3	32	69	162	0	0	0	45.0
45 - EVERBROOK CRESCENT	329	43	17	28	56	144	0	0	0	43.8

V = Valid Ballots S = Spoiled Ballots D = Declined Ballots R = Rejected Ballots

Summary Of Results By Poll - Calgary-Lougheed

Poll	Names on List	MIHAI ION NDP	LEILA KEITH LIB	MARK MANTEI WRP	DAVE RODNEY PC	V	S	D	R	Voter Turnout (%)
46/59 - EVERHOLLOW GREEN / EVERGREEN WEST	471	68	9	42	68	187	0	1	1	40.1
47 - EVERGLEN CRESCENT	405	61	10	35	71	177	0	0	0	43.7
48 - EVERMEADOW	449	83	9	44	51	187	2	0	0	41.6
49 - EVERRIDGE GARDEN	426	51	14	36	59	160	1	0	0	37.6
50 - EVERSYDE WAY	366	41	7	41	56	145	0	0	0	39.6
51 - EVERWILLOW BOULEVARD	419	63	7	36	53	159	1	0	1	38.2
52 - EVERSTONE	392	53	13	31	21	118	0	0	0	30.1
53 - EVERSYDE CIRCLE	461	50	5	33	41	129	0	0	0	28.0
54 - EVERRIDGE WAY	376	50	4	40	46	140	0	0	0	37.2
55 - EVERRIDGE DRIVE	368	54	6	40	50	150	0	0	0	40.8
56 - EVERGLEN WAY	439	68	10	33	60	171	0	0	0	39.0
57 - EVERGLEN RISE	391	48	6	40	35	129	0	0	1	33.2
58 - EVERSYDE AVENUE	420	64	6	28	28	126	0	0	0	30.0
60/70 - EVERGREEN POINT / BRIDLECREST WAY	488	53	5	29	23	110	2	0	0	22.5
61 - EVERSTONE DRIVE	416	17	4	21	47	89	0	0	0	21.4
62 - EVERSTONE ROAD	405	52	10	30	27	119	0	0	1	29.6
63 - BRIDLEWOOD	404	68	10	61	46	185	0	0	2	46.3
64 - BRIDLEGLEN	386	68	9	45	41	163	2	0	0	42.2
65 - BRIDLERIDGE WAY	434	60	16	52	50	178	2	0	1	41.2
66/67 - BRIDLEWOOD BUILDING / BRIDLECREST POINT	545	63	13	29	40	145	0	0	0	26.6
68 - BRIDLECREST MANOR	333	34	8	33	39	114	0	1	0	34.5
69 - BRIDLECREST ROAD	381	59	11	31	39	140	0	0	0	36.7
71 - BRIDLERIDGE CIRCLE	327	35	7	38	61	141	0	0	0	43.1
72 - BRIDLEPOST	392	75	7	36	58	176	0	0	1	45.2
73 - BRIDLEWOOD WAY	434	110	19	64	53	246	1	0	0	56.7
74 - BRIDLECREEK	477	46	6	68	69	189	0	0	0	39.6
75/82 - BRIDLEWOOD GATE / SPRUCE MEADOWS	471	64	11	64	44	183	1	0	0	38.9
76 - BRIDLEWOOD AVENUE	353	53	7	60	47	167	0	0	0	47.3
77 - BRIDLEMEADOWS	565	71	11	61	68	211	1	0	1	37.5
78 - BRIDLE ESTATES	356	34	3	20	77	134	2	0	1	37.9
79 - BRIDLEMEADOWS MANOR	399	40	4	51	39	134	1	0	0	33.6
80 - BRIDLERIDGE GARDENS	344	32	13	45	18	108	0	0	0	31.4
81 - BRIDLEWOOD COURT	340	43	2	42	38	125	1	0	0	36.8
83 - ADVANCE-CALGARY-LOUGHEED		138	15	139	144	436	1	0	0	
84 - ADVANCE-CALGARY-LOUGHEED		155	18	176	212	561	0	0	0	
85 - ADVANCE-CALGARY-LOUGHEED		163	28	110	144	445	0	0	0	
86 - ADVANCE-CALGARY-LOUGHEED		209	16	198	197	620	0	0	0	
87 - MOBILE-SYMPHONY SENIOR LIVING		15	2	9	45	71	0	3	1	
88 - SPECIAL BALLOT		32	2	57	47	138	0	0	35	
Total (Regular, Mobile, Special Ballot)		4,772	740	4,158	5,242	14,912	30	14	206	
Total (Advance)		665	77	623	697	2,062	1	0	0	
Total (All Polls)	33,547	5,437	817	4,781	5,939	16,974	31	14	206	51.3
Vote Count (%)		32.0	4.8	28.2	35.0					

V = Valid Ballots S = Spoiled Ballots D = Declined Ballots R = Rejected Ballots

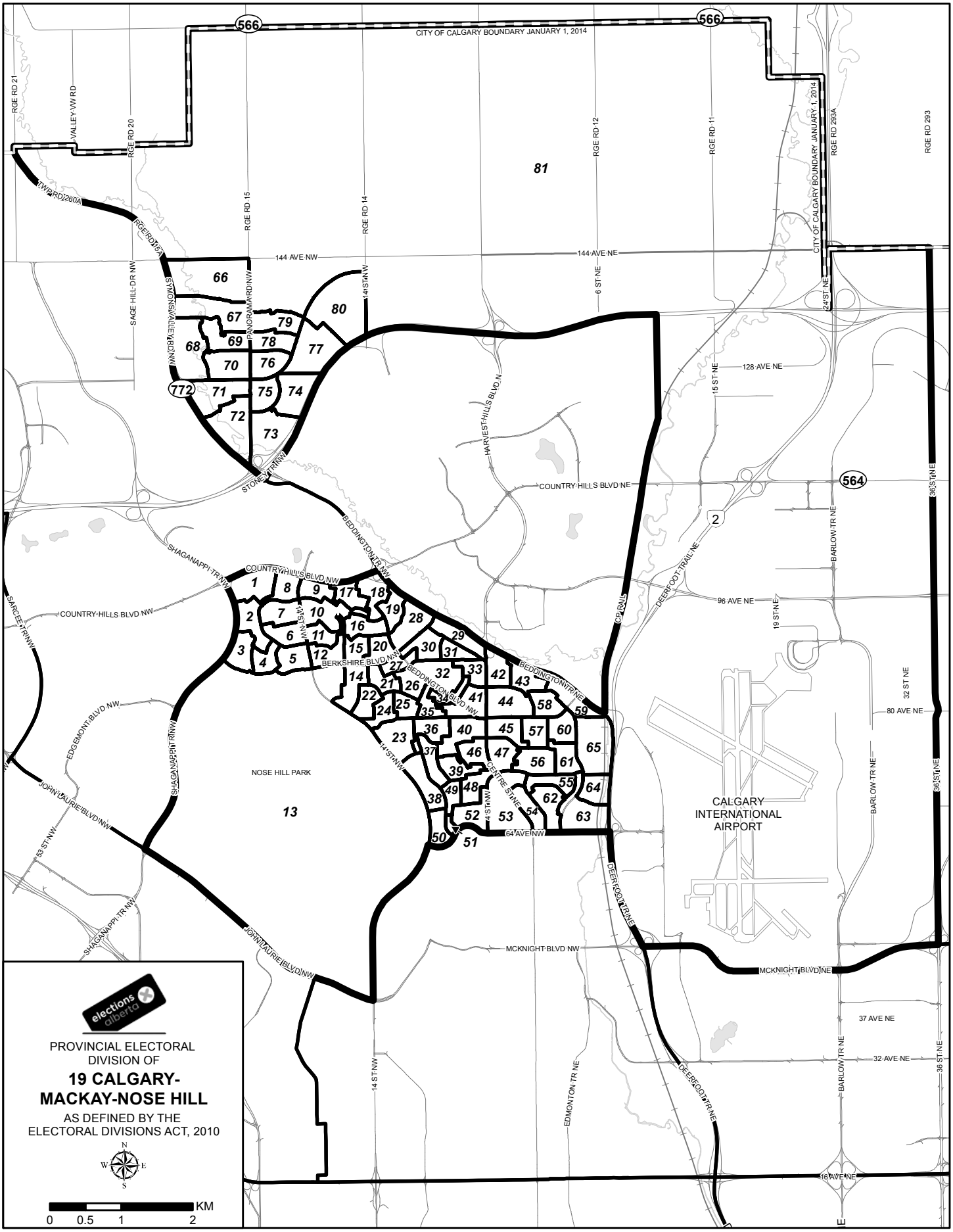
PROVINCIAL ELECTORAL DIVISION OF
19 CALGARY-MACKAY-NOSE HILL
AS DEFINED BY THE ELECTORAL DIVISIONS ACT, 2010
elections alberta
KM
0 0.5 1 2
CITY OF CALGARY BOUNDARY JANUARY 1, 2014
NOSE HILL PARK
CALGARY INTERNATIONAL AIRPORT
COUNTRY HILLS BLVD NE
COUNTRY HILLS BLVD NW
144 AVE NW
144 AVE NE
128 AVE NE
96 AVE NE
80 AVE NE
64 AVE NW
MCKNIGHT BLVD NW
MCKNIGHT BLVD NE
37 AVE NE
32 AVE NE
16 AVE NE
BERKSHIRE BLVD NW
BEDDINGTON TR NW
BEDDINGTON TR NE
BEDDINGTON BLVD NW
SHAGANAPPI TR NW
JOHN LAURIE BLVD NW
EDGEMONT BLVD NW
SARCEE TR NW
STONEY TR NW
SYMONS VALLEY RD NW
PANORAMA RD NW
SAGE HILL DR NW
HARVEST HILLS BLVD N
DEERFOOT TRAIL NE
DEERFOOT TR NE
CP RAIL
BARLOW TR NE
CENTRE ST NE
EDMONTON TR NE
14 ST NW
36 ST NE
32 ST NE
24 ST NE
19 ST NE
15 ST NE
6 ST NE
53 ST NW
RGE RD 21
VALLEY VW RD
RGE RD 20
RGE RD 15
RGE RD 14
RGE RD 12
RGE RD 11
RGE RD 293A
RGE RD 293
TWP RD 260A
566
564
772
2

Summary Of Results By Poll - Calgary-Mackay-Nose Hill

Poll	Names on List	SANDY KEVIN ABERDEEN GPA	NEIL BROWN PC	PRAB LASHAR LIB	KATHY MACDONALD WRP	KAREN M. MCPHERSON NDP	V	S	D	R	Voter Turnout (%)
1A - MACEWAN NW (A-L)	323	1	56	4	41	56	158	1	1	0	49.2
1B - MACEWAN NW (M-Z)	233	2	31	5	49	32	119	0	0	0	51.1
2A - MACEWAN WEST (A-L)	310	1	38	10	56	58	163	0	0	0	52.6
2B - MACEWAN WEST (M-Z)	303	2	48	8	45	50	153	0	0	0	50.5
3 - MACEWAN SW	513	5	86	12	88	70	261	1	0	0	50.9
4 - MACEWAN S	436	4	43	15	56	82	200	0	0	0	45.9
5 - MACEWAN SE	465	6	63	14	60	97	240	1	0	0	51.6
6A - MACEWAN CTR (A-L)	287	1	22	4	52	43	122	0	0	0	42.5
6B - MACEWAN CTR (M-Z)	227	1	18	1	36	27	83	0	0	0	36.6
7 - MACEWAN E	529	4	50	15	75	102	246	0	0	1	46.7
8 - MACEWAN NE	432	8	58	4	51	62	183	1	1	1	42.8
9 - SANDSTONE NW	423	0	66	8	45	67	186	2	0	0	44.0
10 - SANDSTONE CTR W	489	5	54	16	59	45	179	0	0	2	37.0
11 - SANDSTONE SANDRINGHAM	462	1	51	5	51	69	177	1	0	0	38.3
12 - SANDSTONE SW	369	2	72	8	49	48	179	1	0	2	49.1
13 - NOSE HILL	530	4	73	8	67	82	234	0	0	0	44.2
14 - BERKLEY DRIVE	491	4	47	11	60	77	199	0	0	0	40.5
15 - SANDSTONE S	354	1	26	13	43	53	136	0	0	0	38.4
16 - SANDSTONE CTR	442	2	43	6	60	71	182	0	1	0	41.4
17A - SANDSTONE N (A-L)	306	4	50	3	29	30	116	0	0	0	37.9
17B - SANDSTONE N (M-Z)	538	1	28	2	28	32	91	0	1	0	17.1
18 - SANDSTONE NE	473	2	52	7	42	86	189	0	0	3	40.6
19 - SANDSTONE CTR E	458	2	71	12	53	76	214	0	0	0	46.7
20 - SANDSTONE SE	392	3	41	9	47	60	160	1	0	1	41.1
21 - BERWICK RD	338	1	37	3	38	53	132	0	0	0	39.1
22 - BEACHHAM	465	6	49	10	45	93	203	1	0	0	43.7
23 - HUNTERBROOK	443	8	56	13	67	75	219	0	1	1	49.9
24 - BERMONDSEY WAY	355	1	41	10	37	65	154	0	0	0	43.4
25 - BERMONDSEY RISE	351	4	42	7	50	59	162	1	0	0	46.2
26 - BERWICK HILL	444	4	44	8	59	66	181	1	0	0	40.8
27 - BERKSHIRE BLVD	368	1	37	4	36	62	140	1	0	0	38.0
28A - SANTANA HILL (A-L)	333	2	43	6	32	51	134	0	0	0	40.2
28B - SANTANA HILL (M-Z)	193	3	37	3	20	18	81	0	0	1	42.5

V = Valid Ballots S = Spoiled Ballots D = Declined Ballots R = Rejected Ballots

Summary Of Results By Poll - Calgary-Mackay-Nose Hill

Poll	Names on List	SANDY KEVIN ABERDEEN GPA	NEIL BROWN PC	PRAB LASHAR LIB	KATHY MACDONALD WRP	KAREN M. MCPHERSON NDP	V	S	D	R	Voter Turnout (%)
29 - BERNARD	414	6	51	11	57	63	188	0	0	2	45.9
30 - BERKSHIRE RD	482	3	55	13	80	56	207	0	0	0	42.9
31 - BERMUDA LANE	394	4	57	4	42	61	168	0	0	0	42.6
32 - BERMUDA RD	373	6	51	6	50	56	169	0	1	1	45.8
33 - BERGEN	401	5	54	6	53	51	169	0	0	1	42.4
34 - BERKLEY DR E	332	0	14	4	27	39	84	0	1	0	25.6
35 - BERKLEY CR	397	4	53	4	32	55	148	1	0	0	37.3
36 - HUNTERSTON HILL	389	7	48	7	56	81	199	0	0	0	51.2
37 - HUNTERVIEW	453	3	24	6	39	51	123	0	0	0	27.2
38 - HUNTERBURN HILL	455	5	55	7	78	77	222	0	0	1	49.0
39 - 72 AVE N	318	1	18	4	37	39	99	0	0	0	31.1
40 - 78 AVE N	419	4	64	11	59	52	190	0	0	1	45.6
41 - BERKLEY PL	345	1	36	9	25	58	129	1	0	0	37.4
42 - BEDDINGTON RD	463	2	33	9	47	63	154	0	0	0	33.3
43 - BEDDINGTON CIRCLE	449	8	36	10	68	65	187	1	0	1	41.9
44 - BEDRIDGE WAY	331	1	21	4	28	38	92	0	0	0	27.8
45 - HUNTHAM RD	387	3	55	8	43	65	174	0	0	0	45.0
46 - HUNTERFIELD RD	409	7	44	9	52	58	170	0	0	0	41.6
47 - HUNTCROFT RD	420	3	45	3	57	74	182	0	0	0	43.3
48 - 71 AVE N	416	5	45	6	35	65	156	1	0	0	37.5
49 - 8 ST W	310	2	27	3	41	47	120	0	1	0	39.0
50 - HUNTSBAY RD	360	4	28	9	46	55	142	1	0	0	39.4
51 - HUNTSBAY RD E	264	1	23	3	7	16	50	0	0	0	18.9
52 - HUNTS CR	381	4	70	7	50	54	185	0	0	0	48.6
53 - HUNTVILLE CR	426	4	41	7	27	60	139	0	0	0	32.6
54 - HUNTERFORD CL	352	4	32	2	37	63	138	1	0	0	39.2
55 - HUNTBOURNE HILL	399	7	54	6	55	54	176	2	0	0	44.1
56 - HUNTLEY CL	388	5	33	3	55	72	168	1	0	2	43.8
57 - HUNTWICK WAY	396	5	62	1	62	70	200	0	1	2	51.3
58 - BEDWOOD RD	448	2	57	10	52	50	171	2	0	0	38.2
59 - BEDFIELD CLOSE	452	7	36	5	35	64	147	0	0	0	32.5
60 - HUNTINGTON GR	450	2	61	5	75	64	207	0	0	0	46.0
61 - HUNTLEY WAY	412	2	50	4	56	75	187	0	0	0	45.4

V = Valid Ballots S = Spoiled Ballots D = Declined Ballots R = Rejected Ballots

Summary Of Results By Poll - Calgary-Mackay-Nose Hill

Poll	Names on List	SANDY KEVIN ABERDEEN GPA	NEIL BROWN PC	PRAB LASHAR LIB	KATHY MACDONALD WRP	KAREN M. MCPHERSON NDP	V	S	D	R	Voter Turnout (%)
62 - HUNTCHESTER RD	395	7	60	5	65	55	192	0	0	0	48.6
63A - HUNTMEADOWS (A-L)	356	2	25	11	21	54	113	1	0	0	31.7
63B - HUNTMEADOWS (M-Z)	283	2	20	4	32	47	105	1	0	0	37.1
64 - HUNTERHORN DR	332	2	28	10	28	50	118	0	0	0	35.5
65 - HUNTWELL ROAD	431	7	33	5	51	68	164	0	0	0	38.1
66 - EVANSBOROUGH CRES	270	2	27	5	18	50	102	0	0	0	37.8
67 - EVANSTON PLACE	531	4	64	8	54	83	213	0	0	0	40.1
68 - SAGE MEADOWS	235	0	24	7	23	40	94	1	0	1	40.4
69 - EVANSCREEK	137	1	24	2	15	22	64	0	0	0	46.7
70 - EVANSVIEW MANOR	269	0	29	5	21	46	101	1	0	0	37.5
71A - EVANSBROOK WAY (A-L)	314	0	27	5	43	39	114	1	1	0	36.6
71B - EVANSBROOK WAY (M-Z)	253	0	19	3	24	30	76	0	0	0	30.0
72 - EVANSBROOK	429	0	24	8	60	65	157	1	4	0	37.5
73 - EVANSMEADE POINT	523	2	40	9	53	60	164	5	0	0	31.4
74 - EVANSMEADE	458	2	33	3	40	54	132	4	0	1	29.0
75 - EVANSCOVE	507	0	48	9	59	48	164	1	0	0	32.3
76 - EVANSPARK CIRCLE	440	2	49	9	44	71	175	0	0	0	39.8
77A - EVANSDALE WAY	305	2	19	7	34	36	98	0	0	0	32.1
77B - EVANSDALE WAY	256	2	15	5	16	31	69	0	0	0	27.0
78 - EVANSPARK WAY	332	0	36	6	41	56	139	0	0	0	41.9
79 - EVANSPARK GARDEN	319	2	21	8	45	50	126	0	0	0	39.5
80 - EVANSDALE LANDING	309	1	16	3	30	45	95	0	0	1	31.1
81A - EVANSFIELD (A-L)	343	2	46	12	37	47	144	0	0	0	42.0
81B - EVANSFIELD (M-Z)	300	3	42	9	31	41	126	0	0	0	42.0
82 - ADVANCE-CALGARY-MACKAY-NOSE HILL		9	167	33	192	292	693	0	0	2	
83 - ADVANCE-CALGARY-MACKAY-NOSE HILL		16	233	35	257	334	875	0	0	4	
84 - ADVANCE-CALGARY-MACKAY-NOSE HILL		16	258	33	333	348	988	0	0	0	
85 - MOBILE-HUNTINGTON HILLS AND EVANTSON		4	96	29	7	32	168	0	0	7	
86 - SPECIAL BALLOT		3	56	10	51	55	175	1	0	38	
Total (Regular, Mobile, Special Ballot)		275	3,927	667	4,132	5,203	14,204	41	14	71	
Total (Advance)		41	658	101	782	974	2,556	0	0	6	
Total (All Polls)	34,487	316	4,585	768	4,914	6,177	16,760	41	14	77	48.9
Vote Count (%)		1.90%	27.40%	4.60%	29.30%	36.90%					

V = Valid Ballots S = Spoiled Ballots D = Declined Ballots R = Rejected Ballots

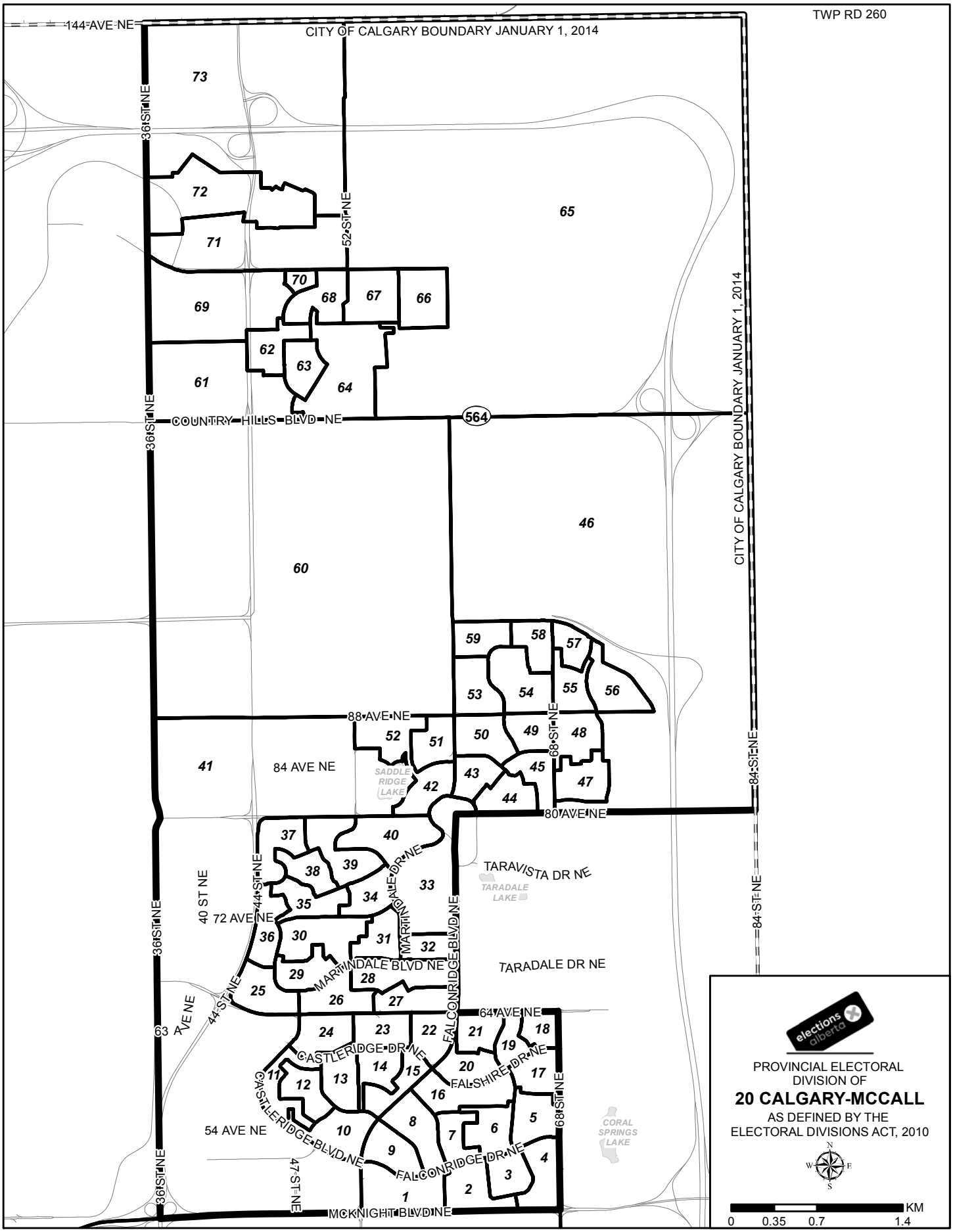
144 AVE NE
CITY OF CALGARY BOUNDARY JANUARY 1, 2014
TWP RD 260
36 ST NE
52 ST NE
COUNTRY HILLS BLVD NE
564
CITY OF CALGARY BOUNDARY JANUARY 1, 2014
88 AVE NE
68 ST NE
84 AVE NE
SADDLE RIDGE LAKE
80 AVE NE
84 ST NE
TARAVISTA DR NE
TARADALE LAKE
40 ST NE
44 ST NE
72 AVE NE
MARTINGALE DR NE
FALCONRIDGE BLVD NE
MARTINDALE BLVD NE
TARADALE DR NE
63 AVE NE
64 AVE NE
CASTLERIDGE DR NE
FALSHIRE DR NE
CASTLERIDGE BLVD NE
54 AVE NE
FALCONRIDGE DR NE
47 ST NE
CORAL SPRINGS LAKE
MCKNIGHT BLVD NE
PROVINCIAL ELECTORAL DIVISION OF
20 CALGARY-MCCALL
AS DEFINED BY THE ELECTORAL DIVISIONS ACT, 2010
KM
0 0.35 0.7 1.4

Summary Of Results By Poll - Calgary-McCall

Poll	Names on List	BURHAN KHAN IND	AVINASH S KHANGURA LIB	HAPPY MANN WRP	IRFAN SABIR NDP	JAGDEEP KAUR SAHOTA PC	V	S	D	R	Voter Turnout (%)
1 - FALCONRIDGE	435	6	12	33	54	20	125	2	0	0	28.7
2 - FALWOOD	390	2	13	23	56	16	110	0	0	2	28.7
3 - FALLSWATER	381	2	13	59	45	16	135	1	1	0	35.7
4 - FALBURY	390	4	17	24	57	23	125	0	0	1	32.3
5 - FALTON	418	6	7	35	68	19	135	1	0	0	32.3
6 - FALCHURCH	495	10	21	68	68	19	186	0	0	1	37.8
7 - FALWORTH EAST	398	9	16	20	38	16	99	0	0	0	24.9
8 - FALWORTH WEST	329	4	7	34	40	20	105	0	0	0	31.9
9 - FALSBY	464	3	12	43	56	34	148	1	0	0	31.9
10 - CASTLEFALL	529	12	46	38	34	36	166	1	0	1	31.6
11 - CASTLEBURY	434	11	22	44	55	35	167	1	0	1	38.7
12 - CASTLEBROOK	438	13	23	29	41	27	133	0	0	1	30.6
13 - CASTLEGROVE	308	1	11	26	42	20	100	0	0	0	32.5
14 - CASTLEGLEN	378	1	14	26	45	19	105	1	0	0	27.8
15 - CASTLEPARK	400	6	17	15	38	21	97	1	1	1	24.8
16 - FALMEAD	476	8	14	29	53	36	140	0	0	0	29.4
17 - FALDALE	421	5	15	35	61	13	129	2	0	0	30.6
18 - FALSHIRE EAST	390	3	15	21	45	11	95	0	0	1	24.6
19 - FALSHIRE WEST	335	4	12	38	36	17	107	0	0	1	32.2
20 - FALSHIRE CLOSE	343	4	18	29	42	11	104	0	0	0	30.3
21 - FALMERE	484	7	14	31	66	18	136	0	0	0	28.1
22 - CASTLERIDGE	304	4	10	44	33	16	107	2	0	0	35.2
23 - CASTLEGREEN	508	6	12	42	67	30	157	0	2	2	31.7
24 - CASTLEDALE	444	3	22	30	70	31	156	0	0	1	35.4
25 - MARTINGLEN	570	6	30	33	35	19	123	1	0	0	21.6
26 - MARTINVIEW	475	7	19	46	30	20	122	1	1	3	26.5
27 - MARTINGROVE SOUTH	475	5	19	34	60	28	146	0	0	2	31.2
28 - MARTINGROVE NORTH	393	6	13	32	41	17	109	0	0	2	28.2
29 - MARTINRIDGE	463	9	24	35	48	29	145	0	0	0	31.3
30 - MARTINBROOK WEST	554	6	21	47	45	31	150	2	0	2	27.4
31 - MARTINBROOK EAST	446	4	12	29	35	19	99	0	0	1	22.4
32 - MARTINWOOD	427	5	11	35	37	10	98	1	0	2	23.4
33 - MARTINWOOD PLACE	502	9	33	30	34	24	130	0	0	1	26.1
34 - MARTINCROSSING	537	8	26	22	39	24	119	0	0	1	22.3
35 - MARTHAS MANOR	553	7	24	49	59	28	167	1	0	0	30.2
36 - MARTINDALE	387	6	20	24	54	35	139	0	0	2	36.4
37 - MARTHAS HAVEN	408	6	19	35	47	29	136	0	0	1	33.6
38 - MARTHAS CLOSE	436	9	14	45	33	32	133	0	0	1	30.7
39 - MARTHAS MEADOW	609	11	40	41	47	40	179	2	3	1	30.0
40 - MARTINVALLEY	546	19	28	50	38	24	159	0	0	0	29.1
41 - SADDLECREEK	602	7	19	40	43	37	146	1	0	0	24.3
42 - SADDLEBACK	457	10	27	15	44	19	115	0	1	4	26.3
43 - SADDLEMOUNT	372	7	21	27	35	18	108	2	0	0	29.0
44 - SADDLETOWN	519	0	16	28	40	25	109	0	0	0	21.0

V = Valid Ballots S = Spoiled Ballots D = Declined Ballots R = Rejected Ballots

Summary Of Results By Poll - Calgary-McCall

Poll	Names on List	BURHAN KHAN IND	AVINASH S KHANGURA LIB	HAPPY MANN WRP	IRFAN SABIR NDP	JAGDEEP KAUR SAHOTA PC	V	S	D	R	Voter Turnout (%)
45 - SADDLEFIELD	475	6	35	43	46	38	168	0	0	2	35.8
46 - SADDLESKY	241	4	6	19	50	10	89	0	0	0	36.9
47 - SADDLESTONE	397	6	48	32	38	27	151	4	0	0	38.0
48 - SADDLELAKE	315	12	36	34	23	25	130	0	0	1	41.6
49 - SADDLELAND	597	4	46	58	59	44	211	0	0	1	35.5
50 - SADDLEMEAD	416	8	14	31	53	40	146	0	0	1	35.3
51 - SADDLEHORN	467	12	32	27	40	19	130	0	0	1	28.1
52 - SADDLERIDGE	515	8	21	34	38	31	132	0	0	0	25.6
53 - SADDLECREST WEST	495	11	29	33	60	26	159	1	0	0	32.1
54 - SADDLECREST PARK	486	19	22	32	53	40	166	0	1	1	34.6
55 - SADDLEBROOK SOUTH	456	10	38	18	44	27	137	0	1	2	30.7
56 - SADDLEBROOK CLOSE	452	7	30	37	45	19	138	1	0	1	30.8
57 - SADDLEBROOK NORTH	379	7	18	23	48	21	117	0	0	0	30.9
58 - SADDLECREST NORTH	436	14	43	47	22	27	153	0	0	2	35.6
59 - SADDLECREST WAY	568	15	19	39	47	43	163	0	1	2	29.2
60 - CITYSCAPE	70	4	10	1	9	6	30	0	0	0	42.9
61 - SKYVIEW MANOR	284	7	25	20	30	17	99	0	0	1	35.2
62 - SKYVIEW SHORES	453	2	17	35	49	33	136	1	0	0	30.0
63 - SKYVIEW WAY	472	10	17	23	51	24	125	1	0	0	26.5
64 - SKYVIEW CRESCENT	409	8	33	21	37	30	129	1	0	1	31.8
65 - SKYVIEW POINT	229	10	18	8	33	5	74	2	0	0	32.3
66 - SKYVIEW	180	1	6	17	44	8	76	0	0	1	42.8
67 - SKYVIEW ROAD	207	2	13	18	45	18	96	3	0	0	46.4
68 - SKYVIEW SPRINGS	394	0	11	25	43	19	98	0	0	0	24.9
69 - SKYVIEW GARDEN	355	8	16	14	50	15	103	0	0	0	29.0
70 - SKYVIEW WAY NORTH	234	8	12	21	48	17	106	1	2	0	46.2
71 - REDSTONE VIEW	144	2	7	11	29	9	58	0	0	0	40.3
72 - REDSTONE	125	2	5	19	16	10	52	0	0	0	41.6
73 - REDSTONE PARK	251	8	8	29	31	26	102	1	0	0	40.6
74 - ADVANCE-CALGARY-MCCALL		60	75	131	86	92	444	1	0	7	
75 - ADVANCE-CALGARY-MCCALL		54	118	138	100	69	479	0	1	4	
76 - ADVANCE-CALGARY-MCCALL		138	194	267	84	168	851	0	1	9	
77 - ADVANCE-CALGARY-MCCALL		168	211	251	135	150	915	2	0	10	
78 - ADVANCE-CALGARY-MCCALL		64	113	140	86	85	488	0	0	1	
79 - ADVANCE-CALGARY-MCCALL		26	32	53	76	27	214	0	0	3	
80 - SPECIAL BALLOT		4	27	105	10	20	166	0	5	43	
Total (Regular, Special Ballot)		500	1,481	2,387	3,245	1,726	9,339	40	19	96	
Total (Advance)		510	743	980	567	591	3,391	3	2	34	
Total (All Polls)	30,125	1,010	2,224	3,367	3,812	2,317	12,730	43	21	130	42.8
Vote Count (%)		7.9	17.5	26.4	29.9	18.2					

V = Valid Ballots S = Spoiled Ballots D = Declined Ballots R = Rejected Ballots

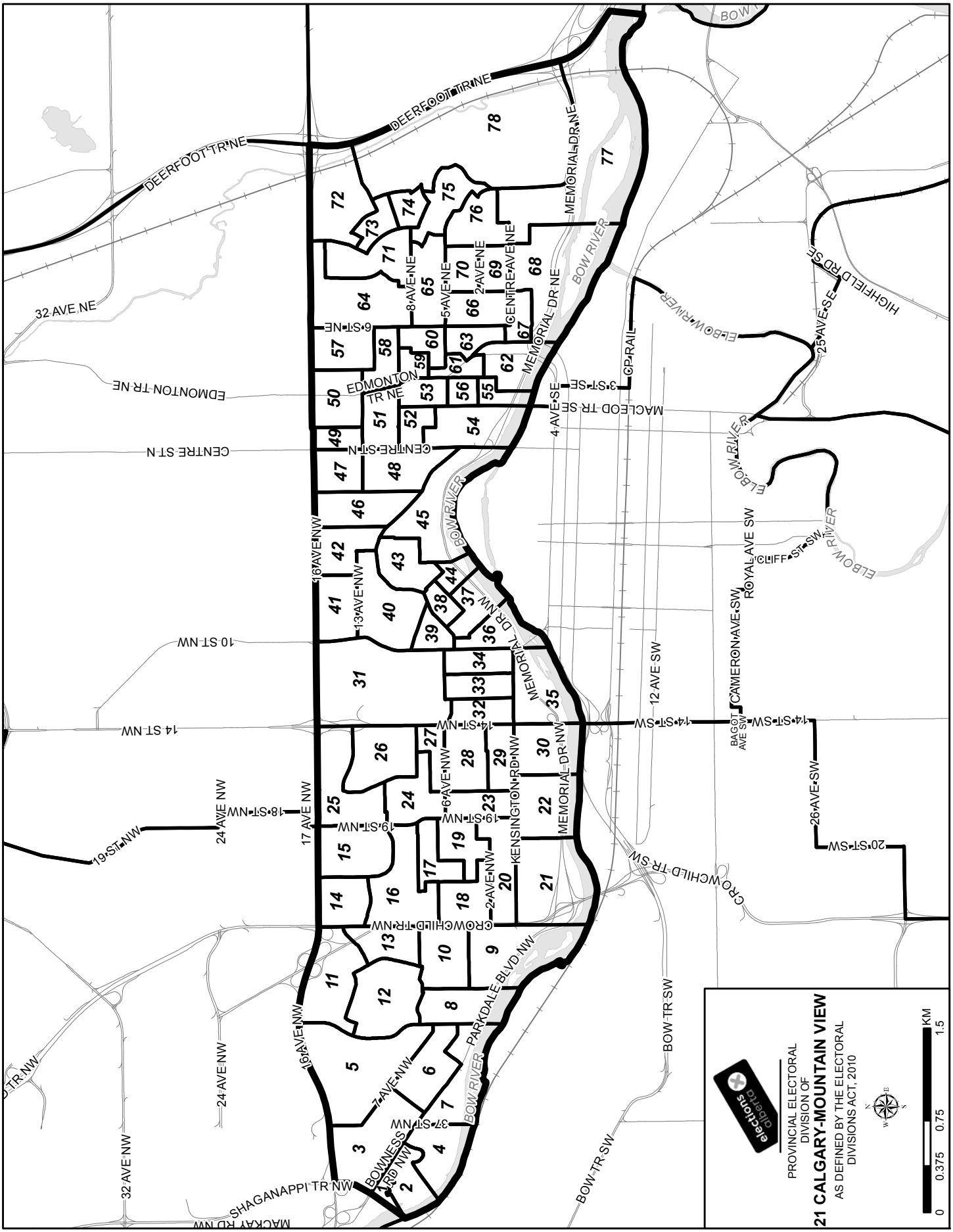
PROVINCIAL ELECTORAL DIVISION OF
21 CALGARY-MOUNTAIN VIEW
AS DEFINED BY THE ELECTORAL DIVISIONS ACT, 2010
elections alberta
KM
0 0.375 0.75 1.5
DEERFOOT TR NE
32 AVE NE
EDMONTON TR NE
CENTRE ST N
10 ST NW
14 ST NW
24 AVE NW
17 AVE NW
18 ST NW
19 ST NW
CROWCHILD TR NW
PARKDALE BLVD NW
BOW TR SW
SHAGANAPPI TR NW
MACKAY RD NW
BOWNESS RD NW
37 ST NW
7 AVE NW
16 AVE NW
6 AVE NW
24 AVE NW
KENSINGTON RD NW
MEMORIAL DR NW
14 ST NW
12 AVE SW
14 ST SW
BAGOT AVE SW
CAMERON AVE SW
ROYAL AVE SW
CLIFF ST SW
ELBOW RIVER
BOW RIVER
CP RAIL
MACLEOD TR SE
4 AVE SE
3 ST SE
CENTRE AVE NE
2 AVE NE
5 AVE NE
8 AVE NE
6 ST NE
HIGHFIELD RD SE
25 AVE SE
26 AVE SW
20 ST SW

Summary Of Results By Poll - Calgary-Mountain View

Poll	Names on List	MARC ANDREW CHIKINDA NDP	MARK HLADY PC	DAVID SWANN LIB	TERRY WONG WRP	V	S	D	R	Voter Turnout (%)
1 - RIVERSIDE TOWERS	452	77	71	73	23	244	1	0	0	54.0
2 - POINT MCKAY WEST	353	61	51	81	19	212	0	0	0	60.1
3 - PARKDALE WEST	494	37	38	59	16	150	1	0	0	30.4
4 - POINT MCKAY EAST	461	77	53	82	33	245	1	0	0	53.1
5 - FOOTHILLS HOSPITAL	384	50	48	80	19	197	0	0	0	51.3
6 - PARKDALE NORTH	464	66	72	68	35	241	0	0	1	52.2
7 - PARKDALE SOUTH	385	46	46	79	22	193	1	0	0	50.1
8 - HILLHURST WEST	341	43	50	89	18	200	0	0	0	58.7
9 - HILLHURST SOUTH	585	92	62	95	25	274	1	0	1	47.0
10 - HILLHURST NORTH	434	46	61	101	25	233	0	0	2	54.1
11 - ST. ANDREWS HEIGHTS NORTH	391	39	25	91	18	173	0	0	0	44.2
12 - ST. ANDREWS HEIGHTS WEST	504	41	76	143	21	281	1	0	0	55.8
13 - ST ANDREWS HEIGHTS EAST	230	30	26	57	8	121	0	0	0	52.6
14 - BRIAR HILL WEST	268	47	58	81	26	212	1	0	0	79.1
15 - BRIAR HILL EAST	413	47	84	76	30	237	2	0	0	57.4
16 - BRIAR HILL SOUTH	538	51	94	100	39	284	0	0	3	53.3
17 - UPPER HILLHURST NORTH	431	66	44	83	22	215	0	0	0	49.9
18 - WEST HILLHURST EAST	523	64	74	99	31	268	0	0	1	51.4
19 - UPPER HILLHURST SOUTH	551	86	69	101	16	272	0	0	1	49.5
20 - WEST HILLHURST SOUTH	549	98	64	88	19	269	3	0	0	49.0
21 - WESTMOUNT WEST	578	79	79	103	32	293	0	0	0	50.7
22 - WESTMOUNT CENTRE	546	63	76	92	32	263	0	0	0	48.2
23 - LOWER HILLHURST WEST	359	40	40	74	18	172	2	0	0	47.9
24 - HILLHURST EAST	321	28	35	55	6	124	0	0	1	38.9
25 - HOUNDSFIELD HEIGHTS WEST	409	52	68	72	19	211	1	0	0	51.6
26 - HOUNDSFIELD HEIGHTS EAST	710	91	60	111	26	288	0	1	0	40.7
27 - LOWER HILLHURST EAST	375	52	42	62	15	171	0	0	0	45.6
28 - LOWER HILLHURST SOUTH	515	66	68	81	18	233	0	0	0	45.2
29 - LOWER HILLHURST SOUTHEAST	397	62	51	106	15	234	0	0	0	58.9
30 - WESTMOUNT EAST	450	54	49	99	25	227	0	0	0	50.4
31 - SAIT	719	20	9	16	8	53	0	0	0	7.4
32 - KENSINGTON WEST	523	73	35	109	22	239	1	0	1	45.9
33 - KENSINGTON NORTH	475	69	42	107	6	224	1	0	0	47.2
34 - KENSINGTON EAST	674	87	66	103	22	278	0	0	1	41.4
35 - KENSINGTON SOUTH	656	96	51	83	33	263	0	0	0	40.1
36 - SUNNYSIDE WEST	509	88	52	75	18	233	0	0	0	45.8
37 - SUNNYSIDE SOUTH	718	104	46	102	20	272	2	1	1	38.2
38 - SUNNYSIDE NORTH	564	89	35	107	21	252	1	0	0	44.7
39 - SUNNYSIDE NORTHWEST	429	65	25	76	10	176	2	0	0	41.0
40 - ROSEDALE SOUTH	455	28	118	101	28	275	1	0	0	60.4
41 - ROSEDALE NORTH	411	45	74	89	22	230	0	0	0	56.0
42 - ROSEDALE EAST	481	55	88	81	24	248	0	0	0	51.6
43 - SUNNYSIDE NORTHEAST	510	88	55	103	17	263	0	0	1	51.8
44 - SUNNYSIDE SOUTHEAST	329	55	23	73	15	166	0	0	0	50.5

V = Valid Ballots S = Spoiled Ballots D = Declined Ballots R = Rejected Ballots

Summary Of Results By Poll - Calgary-Mountain View

Poll	Names on List	MARC ANDREW CHIKINDA NDP	MARK HLADY PC	DAVID SWANN LIB	TERRY WONG WRP	V	S	D	R	Voter Turnout (%)
45 - MEMORIAL DRIVE	455	73	31	103	19	226	3	0	1	49.9
46 - CRESCENT HEIGHTS WEST	438	62	58	83	28	231	2	1	1	53.2
47 - CRESCENT HEIGHTS EAST	351	50	27	52	19	148	0	0	0	42.2
48 - CRESCENT HEIGHTS SOUTH	471	49	54	77	22	202	0	0	0	42.9
49 - CRESCENT HEIGHTS NORTH	345	53	25	21	14	113	0	0	0	32.8
50 - CRESCENT HEIGHTS NORTHEAST	523	77	26	54	19	176	0	0	0	33.7
51 - CRESCENT HEIGHTS CENTRE	422	48	30	60	18	156	0	1	0	37.2
52 - CRESCENT HEIGHTS SOUTHEAST	353	33	29	68	16	146	0	0	0	41.4
53 - EDMONTON TRAIL NORTH	411	59	23	57	22	161	0	0	0	39.2
54 - CENTRE STREET	385	53	34	77	25	189	1	0	1	49.4
55 - LOWER CRESCENT HEIGHTS	418	39	27	46	19	131	0	0	0	31.3
56 - UPPER CRESCENT HEIGHTS	503	56	24	70	14	164	2	0	0	32.6
57 - RENFREW NORTH	461	69	59	77	22	227	1	0	0	49.2
58 - RENFREW WEST	269	74	55	75	18	222	0	0	5	84.4
59 - RENFREW SOUTH	353	52	27	33	15	127	0	2	0	36.5
60 - RENFREW SOUTHEAST	723	97	48	105	28	278	0	0	0	38.5
61 - EDMONTON TRAIL CENTRE	462	67	35	58	17	177	2	0	0	38.3
62 - EDMONTON TRAIL SOUTH	447	57	33	53	20	163	0	0	1	36.7
63 - BRIDGELAND WEST	532	76	37	55	29	197	0	0	0	37.0
64 - REGAL TERRACE NORTHWEST	432	44	48	77	27	196	2	0	1	45.6
65 - RENFREW EAST	463	65	41	81	28	215	0	0	0	46.4
66 - BRIDGELAND NORTHWEST	408	57	33	81	24	195	1	0	1	48.0
67 - BRIDGELAND SOUTHWEST	452	65	40	44	16	165	0	0	0	36.5
68 - BRIDGELAND SOUTH	663	69	22	48	15	154	1	0	0	23.2
69 - BRIDGELAND CENTRE	686	92	63	87	23	265	1	0	0	38.6
70 - BRIDGELAND NORTH	329	53	20	53	20	146	0	1	2	45.3
71 - REGAL TERRACE SOUTH	421	78	52	77	19	226	3	0	0	53.7
72 - REGAL TERRACE NORTHEAST	462	60	40	62	28	190	2	0	0	41.1
73 - REGAL TERRACE NORTH	354	58	27	59	14	158	0	0	0	44.6
74 - REGAL TERRACE SOUTHEAST	400	60	21	68	23	172	1	0	0	43.0
75 - ST. GEORGE'S HEIGHTS WEST	369	35	21	39	22	117	1	0	0	31.7
76 - BRIDGELAND EAST	480	51	41	80	27	199	1	0	4	42.3
77 - RIVERSIDE	720	31	37	25	11	104	0	0	0	14.4
78 - ST. GEORGE'S HEIGHTS EAST	411	50	44	40	22	156	2	0	0	38.0
79 - ADVANCE-CALGARY-MOUNTAIN VIEW		94	108	177	52	431	2	0	0	
80 - ADVANCE-CALGARY-MOUNTAIN VIEW		144	93	229	50	516	0	0	0	
81 - ADVANCE-CALGARY-MOUNTAIN VIEW		197	132	290	53	672	0	0	1	
82 - ADVANCE-CALGARY-MOUNTAIN VIEW		261	173	274	93	801	1	0	0	
83 - MOBILE-WING KEI CENTER / AGAPE MANOR / COLUMBUS PLACE		27	112	13	16	168	0	9	0	
84 - MOBILE-ASPEN LODGE / SPRUCE LODGE / BOW VALLEY LODGE		29	80	24	22	155	0	0	3	
85 - MOBILE-EXTENDICARE HILLCREST / INTERCARE BRENTWOOD		21	50	19	17	107	1	2	0	
86 - MOBILE-CAREWEST NICKLE HOUSE / CAREWEST GEORGE BOYACK		6	14	10	4	34	0	0	1	

V = Valid Ballots S = Spoiled Ballots D = Declined Ballots R = Rejected Ballots

Summary Of Results By Poll - Calgary-Mountain View

Poll	Names on List	MARC ANDREW CHIKINDA NDP	MARK HLADY PC	DAVID SWANN LIB	TERRY WONG WRP	V	S	D	R	Voter Turnout (%)
87 - MOBILE-CHARTWELL COLONEL BECHER / BETHANY CARE SOCIETY		31	82	44	24	181	3	0	1	
88 - MOBILE-CHARTWELL COLONEL BELCHER		3	15	6	2	26	0	0	0	
89 - MOBILE-FOOTHILLS HOSPITAL 1		6	12	1	11	30	0	0	0	
90 - MOBILE-FOOTHILLS HOSPITAL 2		17	14	8	9	48	0	1	0	
91 - MOBILE-FOOTHILLS HOSPITAL 3		18	15	8	8	49	0	0	2	
92 - MOBILE-FOOTHILLS HOSPITAL 4		7	16	5	13	41	0	0	1	
93 - MOBILE-FOOTHILLS HOSPITAL 5		9	15	1	6	31	0	0	0	
94 - MOBILE-FOOTHILLS HOSPITAL 6		6	12	3	15	36	0	0	2	
95 - MOBILE-FOOTHILLS HOSPITAL 7		15	16	7	5	43	0	0	0	
96 - SPECIAL BALLOT		57	55	134	30	276	0	0	3	
Total (Regular, Mobile, Special Ballot)		4,977	4,193	6,234	1,822	17,226	53	19	44	
Total (Advance)		696	506	970	248	2,420	3	0	1	
Total (All Polls)	36,236	5,673	4,699	7,204	2,070	19,646	56	19	45	54.4
Vote Count (%)		28.9	23.9	36.7	10.5					

V = Valid Ballots S = Spoiled Ballots D = Declined Ballots R = Rejected Ballots

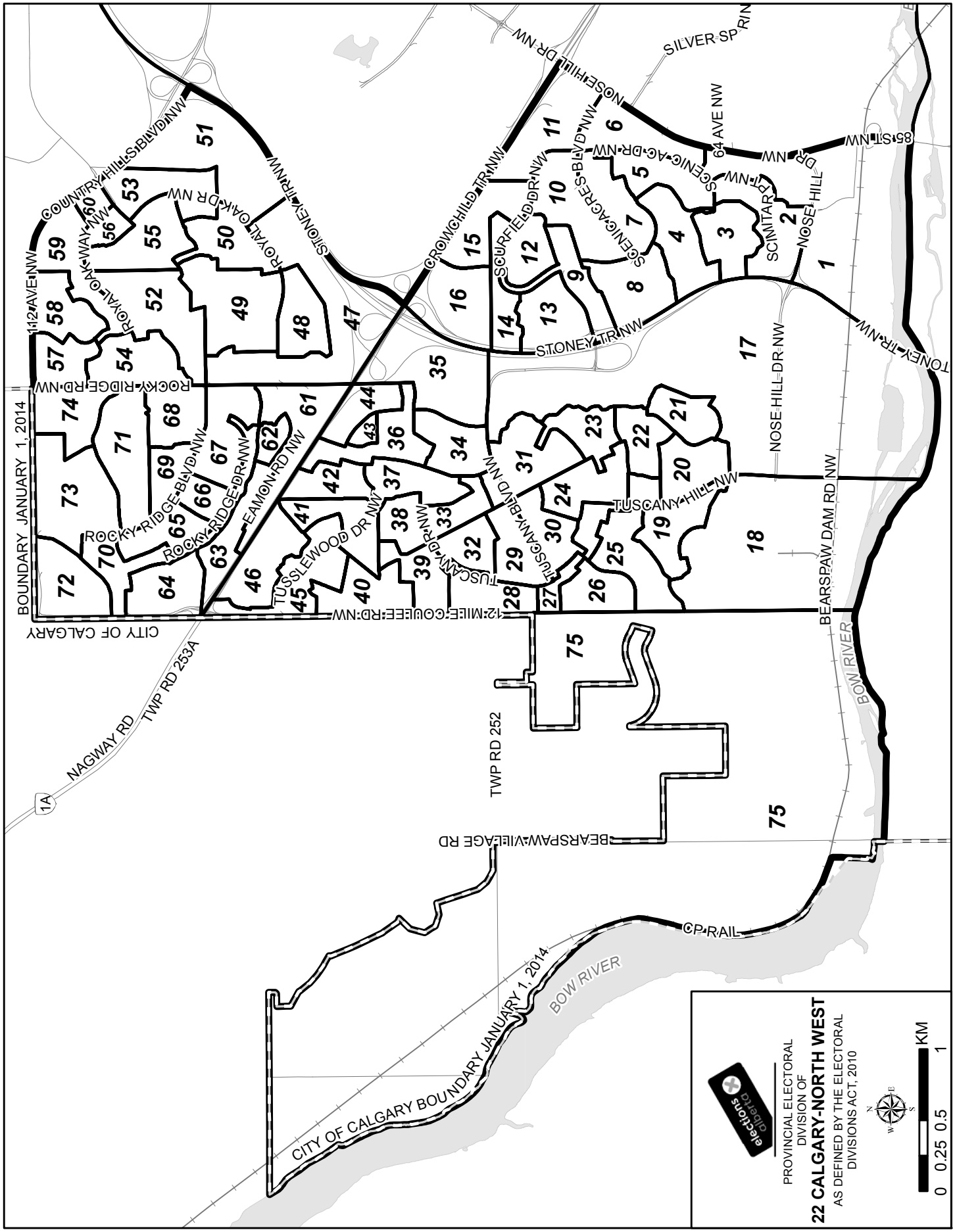
PROVINCIAL ELECTORAL DIVISION OF
22 CALGARY-NORTH WEST
AS DEFINED BY THE ELECTORAL DIVISIONS ACT, 2010
0 0.25 0.5 1 KM
BOUNDARY JANUARY 1, 2014
CITY OF CALGARY
CITY OF CALGARY BOUNDARY JANUARY 1, 2014
BOW RIVER
CP RAIL
BEARSPAW VILLAGE RD
TWP RD 252
TWP RD 253A
NAGWAY RD
1A
12 MILE COULEE RD NW
BEARSPAW DAM RD NW
NOSE HILL DR NW
TONEY TR NW
STONEY TR NW
TUSCANY HILL NW
TUSCANY BLVD NW
TUSCANY DR NW
TUSSLEWOOD DR NW
EAMON RD NW
ROCKY RIDGE BLVD NW
ROCKY RIDGE DR NW
ROCKY RIDGE RD NW
ROYAL OAK DR NW
ROYAL OAK WAY NW
COUNTRY HILLS BLVD NW
112 AVE NW
STONEY TR NW
CROWCHILD TR NW
SCURFIELD DR NW
SCENIC AGRES BLVD NW
SCENIC AG DR NW
SCENIC AG TR NW
SCIMITAR DR NW
NOSE HILL DR NW
64 AVE NW
85 ST NW
SILVER SPRING DR NW

Summary Of Results By Poll - Calgary-North West

Poll	Names on List	CHRIS BLATCH AP	JEFF CALLAWAY WRP	SANDRA JANSEN PC	NEIL MARION LIB	KAREN MILLS NDP	V	S	D	R	Voter Turnout (%)
1 - SCIMITAR W	396	6	38	78	3	56	181	0	0	2	46.2
2 - SCIMITAR E	349	6	51	67	12	37	173	1	0	1	49.9
3 - SCENIC RIDGE	420	10	56	81	9	46	202	0	0	1	48.3
4 - SCANDIA	414	17	56	86	5	52	216	1	0	1	52.4
5 - SCENIC GLEN	406	7	40	62	12	65	186	2	0	0	45.8
6 - SCENIC W	521	15	79	56	17	90	257	1	0	0	49.3
7 - SCENIC ACRES BLVD S	521	15	71	91	10	75	262	1	0	0	50.3
8 - SCHILLER	508	8	57	88	4	66	223	0	0	0	43.9
9 - SCENIC LINK	457	10	61	69	12	76	228	0	0	1	50.1
10 - SCENIC ACRES BLVD N	440	16	47	67	9	71	210	0	0	1	48.0
11 - SCENIC COVE	510	7	35	43	12	64	161	1	0	0	31.6
12 - SCANLON	510	15	58	106	11	64	254	0	0	0	49.8
13 - SCHOONER COVE	428	25	63	67	6	52	213	1	0	3	50.5
14 - SCHOONER LANDING	317	12	40	49	9	41	151	0	0	2	48.3
15 - SCENIC VIEW	486	25	60	70	8	71	234	0	1	2	48.8
16 - SCHUBERT	478	13	53	76	12	76	230	0	0	0	48.1
17A - TUSCANY RAVINE S (A-K)	325	9	42	62	4	27	144	1	0	0	44.3
17B - TUSCANY RAVINE S (L-Z)	334	6	42	80	6	27	161	0	0	0	48.2
18 - TUSCANY ESTATES SOUTH	413	7	45	101	5	54	212	1	0	0	51.3
19 - TUSCANY ESTATES NORTH	392	6	53	78	2	44	183	0	0	0	46.7
20 - TUSCANY MEADOWS	429	14	50	61	11	71	207	1	0	0	48.3
21 - TUSCANY RAVINE N	456	10	53	62	10	102	237	1	0	0	52.0
22 - TUSCANY MEADOWS N	507	21	82	85	10	72	270	0	0	2	53.6
23 - TUSCANY HILLS SE	463	10	84	67	9	91	261	0	0	1	56.6
24 - TUSCANY HILLS WEST	456	18	77	87	12	75	269	0	1	0	59.2
25 - TUSCANY GLEN	448	10	82	101	9	56	258	0	0	0	57.6
26 - TUSCANY VISTA	416	16	39	70	7	71	203	0	1	1	49.3
27 - TUSCANA	305	7	25	35	2	47	116	0	1	0	38.4
28 - TUSCANY RIDGE WEST	482	29	57	58	7	66	217	0	0	1	45.2
29 - TUSCANY RIDGE CENTRAL	446	24	53	57	5	63	202	0	0	0	45.3
30 - TUSCANY RIDGE SOUTH	460	9	73	102	9	64	257	0	0	0	55.9
31 - TUSCANY HILLS NE	522	13	83	70	10	71	247	0	0	0	47.3

V = Valid Ballots S = Spoiled Ballots D = Declined Ballots R = Rejected Ballots

Summary Of Results By Poll - Calgary-North West

Poll	Names on List	CHRIS BLATCH AP	JEFF CALLAWAY WRP	SANDRA JANSEN PC	NEIL MARION LIB	KAREN MILLS NDP	V	S	D	R	Voter Turnout (%)
32 - TUSCANY COURT	426	14	40	42	9	60	165	1	0	1	39.0
33 - TUSCANY VALLEY SOUTH	371	16	54	34	10	76	190	0	0	0	51.2
34 - TUSCARORA SPRINGS	416	13	65	60	12	67	217	0	0	2	52.6
35 - TUSCARORA	489	10	64	38	10	71	193	0	0	4	40.3
36 - TUSCARORA HEIGHTS	384	12	42	34	4	61	153	3	0	5	41.1
37 - TUSCANY VALLEY	449	9	48	63	10	80	210	0	0	0	46.8
38 - TUSCANY VALLEY WEST	331	20	41	44	8	59	172	1	0	0	52.0
39 - TUSCANY RIDGE NORTH	439	16	55	59	7	63	200	0	1	0	45.8
40 - TUSCANY RESERVE	279	10	35	41	8	44	138	0	0	0	49.5
41 - TUSSELWOOD SPRINGS	406	12	47	81	10	56	206	0	0	0	50.7
42 - TUSCANY SPRINGS	469	12	56	48	7	92	215	1	0	1	46.1
43 - TUSCANY SIERRA'S	371	4	67	127	10	52	260	0	2	1	70.9
44 - TUSCANY SPRINGS EAST	397	9	35	31	7	55	137	0	0	0	34.5
45 - TUSSELWOOD CENTRAL	409	7	42	49	83	10	191	2	0	0	46.7
46 - TUSSELWOOD NORTH	373	7	35	54	10	43	149	0	0	0	39.9
47 - ROYAL VIEW	504	14	61	60	15	73	223	1	0	0	44.2
48 - ROYAL TERRACE	463	5	37	103	13	52	210	0	0	0	45.4
49A - ROYAL ELM (A-K)	413	7	60	51	11	41	170	0	0	0	41.2
49B - ROYAL ELM (L-Z)	422	10	56	57	4	45	172	1	0	1	41.0
50 - ROYAL RIDGE	422	13	49	72	9	56	199	0	0	0	47.2
51A - ROYAL BIRCH (A-LE)	323	5	44	56	9	35	149	0	0	0	46.1
51B - ROYAL BIRCH (LF-Z)	334	4	40	51	10	35	140	1	0	0	41.9
52A - ROYAL BIRKDALE (A-L)	313	10	39	41	4	36	130	0	0	0	41.5
52B - ROYAL BIRKDALE (M-Z)	291	9	39	53	5	26	132	0	0	0	45.4
53A - ROYAL BIRCH CENTRAL (A-KO)	348	11	37	54	8	35	145	0	0	1	42.0
53B - ROYAL BIRCH CENTRAL (KP-Z)	341	9	43	32	2	40	126	0	0	0	37.0
54 - ROYAL OAK SW	481	12	65	65	2	62	206	0	0	0	42.8
55A - ROYAL BIRCH W (A-K)	332	8	32	54	13	38	145	0	0	1	44.0
55B - ROYAL BIRCH W (L-Z)	343	3	38	50	6	59	156	0	0	0	45.5
56 - ROYAL BIRCH VIEW	277	10	25	15	7	40	97	1	0	0	35.0
57 - ROYAL OAK NW	501	10	57	72	12	54	205	0	0	0	40.9
58 - ROYAL OAK NE	518	13	66	58	10	61	208	0	0	0	40.2

V = Valid Ballots S = Spoiled Ballots D = Declined Ballots R = Rejected Ballots

Summary Of Results By Poll - Calgary-North West

Poll	Names on List	CHRIS BLATCH AP	JEFF CALLAWAY WRP	SANDRA JANSEN PC	NEIL MARION LIB	KAREN MILLS NDP	V	S	D	R	Voter Turnout (%)
59 - ROYAL OAK MANOR	601	30	74	76	14	59	253	1	0	1	42.3
60 - ROYAL OAK POINT	606	13	36	68	17	84	218	0	0	0	36.0
61 - ROYAL VISTA W	425	8	43	55	15	55	176	0	0	0	41.4
62 - ROYAL VISTA E	486	8	35	50	5	45	143	0	0	0	29.4
63 - ROCKYLEDGE VIEW	498	20	38	60	13	70	201	0	0	1	40.6
64 - ROCKYLEDGE	297	8	20	35	4	44	111	0	0	0	37.4
65 - ROCKYCLIFF	518	15	54	79	13	70	231	0	0	0	44.6
66 - ROCKY RIDGE SE	451	16	70	54	14	58	212	0	0	0	47.0
67A - ROCKY RIDGE SW (A-JE)	273	1	24	57	7	28	117	0	0	0	42.9
67B - ROCKY RIDGE SW (JF-Z)	270	3	44	26	4	30	107	0	0	0	39.6
68 - ROCKY RIDGE NE	434	18	61	70	15	59	223	0	0	0	51.4
69 - ROYAL RIDGE NW	354	21	29	46	10	60	166	0	0	0	46.9
70 - ROCKYVALLEY	475	15	67	76	11	50	219	0	0	0	46.1
71 - ROCK LAKE RIDGE	177	5	30	28	2	8	73	0	1	1	42.4
72 - ROCKMONT	589	19	56	49	12	94	230	0	0	2	39.4
73 - ROCK CLIFF HEAVEN	307	9	35	56	9	40	149	0	0	0	48.5
74 - ROCK FORD BOROUGH	311	9	40	52	5	38	144	0	0	0	46.3
75 - BEARSPAW VILLAGE	230	3	20	49	2	34	108	0	0	0	47.0
76 - ADVANCE-POLLS 1-12		33	258	323	45	213	872	2	0	2	
77 - ADVANCE-POLLS 13-24		41	195	187	21	185	629	3	1	1	
78 - ADVANCE-POLLS 25-38		38	140	125	15	216	534	1	0	2	
79 - ADVANCE-POLLS 39-55		40	201	225	23	204	693	0	0	2	
80 - ADVANCE-POLLS 56-75		51	189	215	24	233	712	0	0	1	
81 - MOBILE-ROCKY RIDGE RETIREMENT COMMUNITY / SCENIC ACRES RETIREMENT LIVING		7	28	83	11	19	148	0	0	0	
82 - MOBILE-MANOR VILLAGE LIFE CENTRE		1	10	55	5	22	93	0	0	0	
83 - SPECIAL BALLOT		4	47	40	5	26	122	0	36	2	
Total (Regular, Mobile, Special Ballot)		973	4,180	5,245	807	4,673	15,878	25	44	43	
Total (Advance)		203	983	1,075	128	1,051	3,440	6	1	8	
Total (All Polls)	33,952	1,176	5,163	6,320	935	5,724	19,318	31	45	51	57.2
Vote Count (%)		6.1	26.7	32.7	4.8	29.6					

V = Valid Ballots S = Spoiled Ballots D = Declined Ballots R = Rejected Ballots

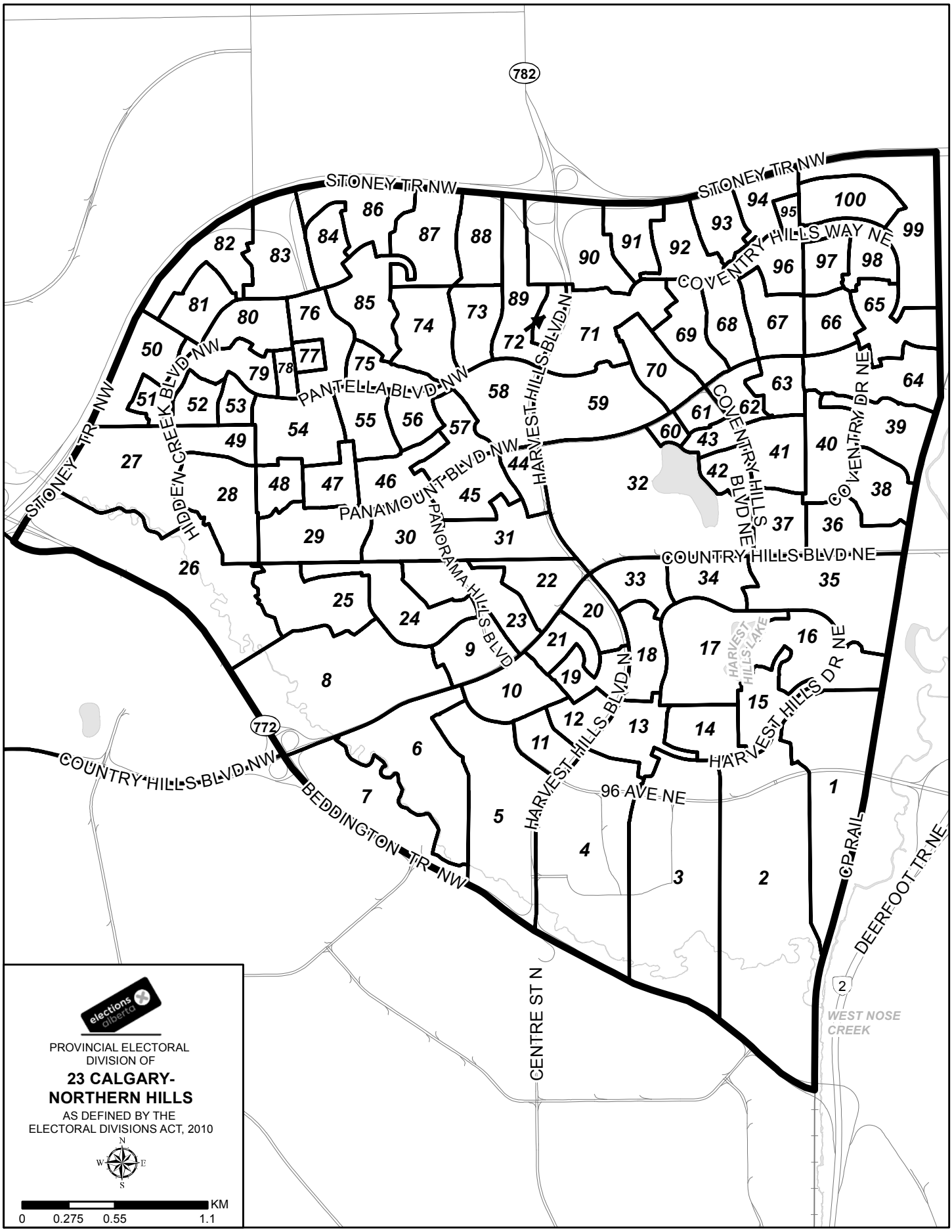
STONEY TR NW
COVENTRY HILLS WAY NE
PANTELLA BLVD NW
HIDDEN CREEK BLVD NW
PANAMOUNT BLVD NW
HARVEST HILLS BLVD N
COVENTRY HILLS BLVD NE
COVENTRY DR NE
PANORAMA HILLS BLVD
COUNTRY HILLS BLVD NE
COUNTRY HILLS BLVD NW
HARVEST HILLS LAKE
HARVEST HILLS DR NE
96 AVE NE
BEDDINGTON TR NW
CENTRE ST N
CP RAIL
DEERFOOT TR NE
WEST NOSE CREEK
782
772
2
elections alberta
PROVINCIAL ELECTORAL DIVISION OF
23 CALGARY-NORTHERN HILLS
AS DEFINED BY THE ELECTORAL DIVISIONS ACT, 2010
N
W
E
S
KM
0
0.275
0.55
1.1

Summary Of Results By Poll - Calgary-Northern Hills

Poll	Names on List	JAMIE KLEINSTEUBER NDP	HARRY LIN LIB	PRASAD PANDA WRP	TERESA WOO-PAW PC	V	S	D	R	Voter Turnout (%)
1 - HARVEST CREEK	430	74	4	59	35	172	1	0	0	40.0
2 - HARVEST GLEN	375	88	5	46	46	185	0	0	1	49.6
3 - HARVEST ROSE	388	73	11	33	27	144	0	0	0	37.1
4 - HARVEST HILL SW	288	44	4	18	30	96	0	2	0	34.0
5 - COUNTRY HILLS SW	365	44	5	32	67	148	0	0	0	40.5
6 - COUNTRY HILLS GARDENS	282	36	6	21	41	104	0	0	0	36.9
7 - COUNTRY HILLS W	422	37	3	46	87	173	0	0	0	41.0
8 - PANORAMA HILLS SW	521	41	8	62	77	188	1	2	1	36.7
9 - PANORAMA HILLS S	437	50	7	22	61	140	0	0	0	32.0
10 - COUNTRY HILLS NW	256	39	4	26	34	103	0	0	1	40.6
11 - COUNTRY HILLS CENTER	272	28	1	18	36	83	0	0	0	30.5
12 - COUNTRY HILLS SE	249	41	5	30	18	94	0	0	0	37.8
13 - HARVEST HILLS CENTER SW	444	81	13	55	34	183	1	0	0	41.2
14 - HARVEST HILLS CENTER S	435	68	8	73	58	207	0	0	0	47.6
15 - HARVEST HILLS CENTER SE	437	66	18	58	63	205	1	0	1	47.1
16 - HARVEST HILLS E	464	72	10	57	77	216	3	0	0	46.6
17 - HARVEST HILLS CENTER	431	61	7	48	64	180	0	0	0	41.8
18 - HARVEST HILLS W	454	80	12	67	63	222	0	0	0	48.9
19 - COUNTRY HILLS E	311	32	5	30	41	108	0	0	0	34.7
20 - COUNTRY HILLS NE	284	45	4	24	17	90	0	0	0	31.7
21 - COUNTRY HILLS N	305	57	11	32	34	134	0	1	0	44.3
22 - PANORAMA HILLS WAY	433	39	8	41	52	140	1	0	2	32.8
23 - PANORAMA HILLS SE	422	41	8	39	61	149	0	0	1	35.5
24 - PANORAMA HILLS CENTER S	467	65	15	55	52	187	0	0	0	40.0
25 - PANORAMA HILLS POINT	588	59	13	42	66	180	1	0	1	30.8
26 - HIDDEN VALLEY S	349	72	20	34	64	190	0	1	0	54.7
27 - HIDDEN VALLEY W	617	107	7	65	111	290	0	0	0	47.0
28 - HIDDEN VALLEY E	340	57	12	30	60	159	1	0	0	46.8
29 - PANORAMA SW	544	77	19	28	60	184	1	0	0	33.8
30A - PANAMOUNT GARDEN (A-M)	470	71	10	42	51	174	0	3	1	37.9
30B - PANAMOUNT GARDEN (N-Z)	272	33	8	26	33	100	1	0	1	37.1
31 - PANAMOUNT CRESCENT	366	36	7	28	45	116	0	0	0	31.7
32 - COVENTRY HILLS SW	524	34	22	6	23	85	2	0	0	16.2
33 - HARVEST HILLS NW	377	42	5	52	47	146	0	0	5	40.1
34 - HARVEST HILLS CENTER N	402	51	8	53	51	163	1	1	0	40.8
35 - HARVEST HILLS NE	497	38	5	54	75	172	0	0	2	35.0
36 - COVINGTON LANE	446	68	13	42	39	162	0	1	0	36.5
37 - COVENTRY HILLS S	363	61	10	49	34	154	0	0	0	42.4
38 - COVENTRY HILLS SE	393	58	6	41	35	140	0	0	0	35.6
39 - COVENTRY HILLS E	379	58	8	31	28	125	0	2	0	33.5
40 - COVERDALE ROAD	482	74	12	46	47	179	0	0	0	37.1
41 - COVENTRY CLOSE	590	73	14	54	62	203	0	0	1	34.6
42 - COVENTRY HILLS CENTER W	594	95	12	34	64	205	0	0	0	34.5
43 - COVENTRY HILLS CENTER NW	393	49	14	20	32	115	0	0	0	29.3

V = Valid Ballots S = Spoiled Ballots D = Declined Ballots R = Rejected Ballots

Summary Of Results By Poll - Calgary-Northern Hills

Poll	Names on List	JAMIE KLEINSTEUBER NDP	HARRY LIN LIB	PRASAD PANDA WRP	TERESA WOO-PAW PC	V	S	D	R	Voter Turnout (%)
44 - PANORAMA HILLS CENTER SE	514	61	3	37	38	139	0	0	0	27.0
45 - PANAMOUNT CLOSE	409	64	5	36	46	151	0	0	0	36.9
46 - PANAMOUNT EAST	497	74	12	53	49	188	0	0	1	38.0
47 - PANAMOUNT CENTRE	356	45	10	34	48	137	1	0	1	38.8
48 - PANAMOUNT WEST	272	49	3	23	35	110	0	0	0	40.4
49 - HIDDEN VALLEY NORTH	273	66	4	30	43	143	0	0	0	52.4
50 - PANTEGO WEST	272	37	2	37	27	103	0	0	0	37.9
51 - HIDDEN CREEK	347	46	8	29	42	125	0	0	0	36.0
52 - PANTEGO EAST	326	35	4	11	38	88	0	0	2	27.6
53 - PANTEGO LANE	199	29	9	12	15	65	2	1	1	33.7
54 - PANAMOUNT NORTH	385	76	11	22	42	151	1	0	1	39.5
55 - PANAMOUNT VIEW	426	35	8	30	48	121	1	0	0	28.4
56 - PANAMOUNT RISE	323	37	7	24	40	108	1	0	2	34.1
57 - PANAMOUNT GREEN	269	32	7	22	49	110	0	0	0	40.9
58 - PANATELLA SOUTH	447	61	7	45	57	170	0	1	0	38.3
59 - COVEHAVEN CRESCENT	471	83	11	57	36	187	0	0	1	39.9
60 - COVENTRY HILLS WEST	391	54	10	50	147	261	0	0	1	67.0
61 - COVENTRY HILLS CENTRE	163	23	6	10	14	53	1	0	0	32.5
62 - COVENTRY WAY	241	46	10	30	15	101	0	0	1	42.3
63 - COVENTRY ROAD	347	53	6	33	26	118	0	1	0	34.3
64 - COVETTE SE	437	91	15	49	59	214	0	0	0	49.0
65 - COVETTE NE	478	75	9	52	57	193	0	0	2	40.8
66 - COVEWOOD CENTRE	422	78	12	33	33	156	0	0	2	37.4
67 - COVEPARKS	316	56	11	35	33	135	0	0	0	42.7
68 - COVENTRY HILLS CENTRE NE	471	87	11	35	47	180	0	0	0	38.2
69 - COVEPARK MEWS	525	73	6	48	48	175	0	0	1	33.5
70 - COVEHAVEN VIEW	467	76	10	37	50	173	0	1	0	37.3
71 - COVEHAVEN	336	60	5	19	29	113	0	2	0	34.2
72 - PANATELLA EAST	248	35	4	21	21	81	0	0	1	33.1
73 - PANATELLA CENTRE	471	68	8	25	72	173	1	0	0	36.7
74 - PANATELLA WEST	343	31	7	30	39	107	0	0	0	31.2
75 - PANATELLA MANOR	309	37	10	23	21	91	0	0	1	29.8
76 - GATES OF PANORAMA HILLS	528	93	18	41	59	211	0	0	0	40.0
77 - PANATELLA	369	51	6	12	20	89	0	1	1	24.7
78 - PANATELLA LANDING	256	44	4	10	18	76	0	0	0	29.7
79 - PANTEGO NORTH	452	73	12	47	49	181	1	0	1	40.3
80 - PANORA SOUTH	430	76	5	28	45	154	0	0	0	35.8
81 - PANORA WEST	252	37	2	17	25	81	1	0	0	32.1
82 - PANORA NW	227	26	5	20	15	66	0	0	0	29.1
83 - PANORA NORTH	231	44	4	26	10	84	0	0	0	36.4
84 - PANTON WEST	161	27	1	17	29	74	0	0	0	46.0
85 - PANATELLA RISE	196	26	5	17	33	81	0	0	0	41.3
86 - PANTON CENTRE	71	12	4	7	17	40	0	0	0	56.3
87 - PANTON EAST	264	38	9	18	31	96	0	0	1	36.7

V = Valid Ballots S = Spoiled Ballots D = Declined Ballots R = Rejected Ballots

Summary Of Results By Poll - Calgary-Northern Hills

Poll	Names on List	JAMIE KLEINSTEUBER NDP	HARRY LIN LIB	PRASAD PANDA WRP	TERESA WOO-PAW PC	V	S	D	R	Voter Turnout (%)
88 - PANATELLA NORTH	312	52	9	30	28	119	0	0	1	38.5
89 - PANATELLA GARDENS	458	51	4	33	49	137	0	0	2	30.3
90 - COVEMEADOW WEST	391	64	11	55	28	158	1	0	1	40.7
91 - COVEMEADOW EAST	337	59	10	27	35	131	0	1	2	39.8
92 - COVEBROOK WEST	477	73	8	45	45	171	1	0	1	36.1
93 - COVEBROOK EAST	276	45	10	20	16	91	0	0	0	33.0
94 - COVECREEK CENTRE	174	26	7	13	15	61	2	1	0	35.6
95 - COVECREEK EAST	104	15	2	11	9	37	0	0	0	35.6
96 - COVEPARK	381	63	6	50	33	152	0	0	0	39.9
97 - COVEWOOD WEST	319	63	6	26	35	130	1	0	0	40.8
98 - COVEWOOD EAST	472	55	11	23	47	136	0	0	0	28.8
99 - COVILLE EAST	465	71	8	62	42	183	0	0	1	39.6
100 - COVILLE WEST	492	59	10	44	50	163	0	0	0	33.1
101 - ADVANCE-CALGARY-NORTHERN HILLS		308	34	293	300	935	3	0	3	
102 - ADVANCE-CALGARY-NORTHERN HILLS		307	34	202	268	811	0	0	3	
103 - ADVANCE-CALGARY-NORTHERN HILLS		270	20	204	219	713	5	0	1	
104 - ADVANCE-CALGARY-NORTHERN HILLS		209	27	131	118	485	0	0	3	
105 - MOBILE-HARBORS OF NEWPORT		12	7	20	56	95	0	0	5	
106 - SPECIAL BALLOT		4	43	42	33	122	0	0	38	
Total (Regular, Mobile, Special Ballot)		5,547	885	3,562	4,438	14,432	30	22	90	
Total (Advance)		1,094	115	830	905	2,944	8	0	10	
Total (All Polls)	38,004	6,641	1,000	4,392	5,343	17,376	38	22	100	46.0
Vote Count (%)		38.2	5.8	25.3	30.7					

V = Valid Ballots S = Spoiled Ballots D = Declined Ballots R = Rejected Ballots

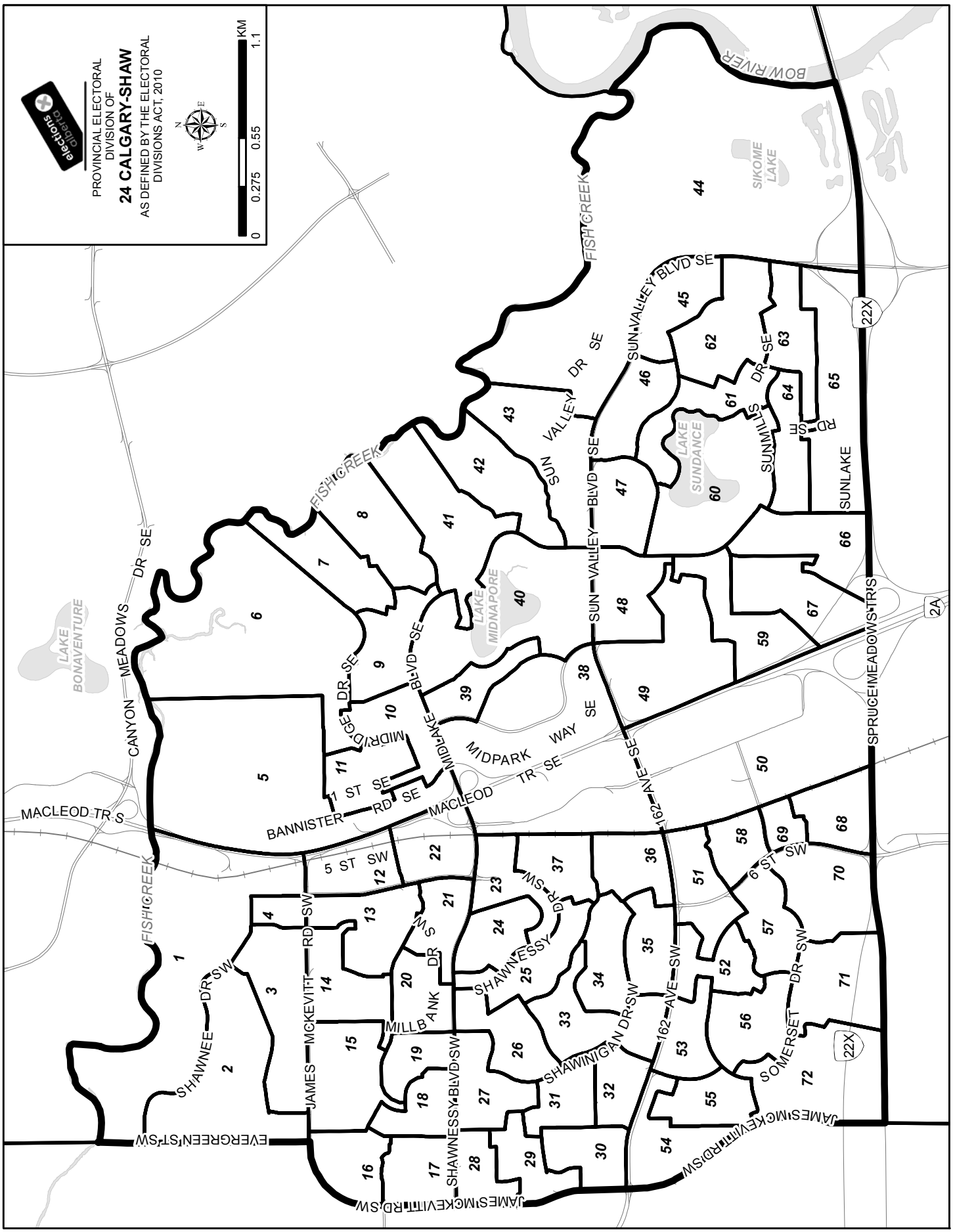
elections alberta
PROVINCIAL ELECTORAL DIVISION OF
24 CALGARY-SHAW
AS DEFINED BY THE ELECTORAL DIVISIONS ACT, 2010
0 0.275 0.55 1.1 KM
BOW RIVER
SIKOME LAKE
LAKE SUNDANCE
LAKE MIDNAPORE
LAKE BONAVENTURE
FISH CREEK
SUN VALLEY BLVD SE
SUN VALLEY DR SE
SUNMILLS DR SE
SUNLAKE
SPRUCE MEADOWS TRS
MIDPARK WAY SE
MIDPARK TR SE
MIDLAKE BLVD SE
MIDRIDGE DR SE
BANNISTER RD SE
MACLEOD TR S
CANYON MEADOWS DR SE
162 AVE SE
162 AVE SW
SHAWNEE DR SW
JAMES MCKEVITT RD SW
MILLBANK DR SW
SHAWNESSY BLVD SW
SHAWNESSY DR SW
SHAWINIGAN DR SW
SOMERSET DR SW
JAMES MCKEVITT RD SW
EVERGREEN ST SW
5 ST SW
6 ST SW
22X
2A

Summary Of Results By Poll - Calgary-Shaw

Poll	Names on List	ALEXANDER BARROW LIB	BRAD LEISHMAN WRP	EVERT SMITH AP	GRAHAM SUCHA NDP	JEFF WILSON PC	V	S	D	R	Voter Turnout (%)
1/4 - SHAWNEE NORTHSIDE / HIGHBURY	357	6	49	6	74	62	197	0	0	2	55.7
2 - SHAWNEE SLOPES	415	4	71	10	37	64	186	0	0	0	44.8
3 - SHAWNEE SOUTHSIDE	537	8	101	5	58	98	270	1	0	1	50.5
5 - BANNISTER	402	4	25	8	56	33	126	0	0	0	31.3
6 - MIDRIDGE	442	13	79	6	83	49	230	0	0	0	52.0
7 - MIDGLEN TERRACE/GARDENS	320	7	27	4	61	34	133	0	0	0	41.6
8 - MIDGLEN PLACE	364	7	48	8	55	54	172	0	0	0	47.3
9 - MIDRIDGE CRESCENT	439	6	80	13	88	43	230	0	0	0	52.4
10 - MIDCREST	386	9	61	14	63	30	177	0	0	0	45.9
11 - MIDLAWN	421	10	51	17	73	21	172	0	0	0	40.9
12 - MILLRISE POINT	501	8	42	4	42	41	137	0	0	1	27.5
13 - MILLSIDE	489	8	48	6	68	67	197	0	0	0	40.3
14 - MILLPARK	522	6	70	8	59	73	216	0	0	1	41.6
15 - MILLRISE HILL	447	12	60	14	85	81	252	0	0	0	56.4
16 - MILLVIEW PARK	434	11	61	2	61	65	200	0	0	0	46.1
17 - MILLRISE SQUARE	499	17	68	5	82	70	242	1	0	1	48.7
18 - MILLVIEW WAY	368	6	57	12	58	37	170	1	1	0	46.5
19 - MILLCREST	375	5	66	5	66	43	185	0	0	0	49.3
20 - MILLRISE CLOSE	460	12	42	9	78	63	204	0	0	0	44.3
21 - MILLBANK	359	9	44	2	51	31	137	0	0	0	38.2
22 - MILLRISE CANVAS	315	2	21	1	46	27	97	1	0	0	30.8
23 - SHAWNESSY TERRACE	383	8	47	4	47	29	135	0	0	1	35.5
24 - SHAWCLIFFE	414	14	71	3	60	50	198	0	0	0	47.8
25 - SHANNON CLOSE	442	5	59	9	80	63	216	0	0	0	48.9
26 - SHANNON CRESCENT	525	12	74	7	83	90	266	0	1	0	50.9
27 - SHANNON HILL	467	10	72	3	84	83	252	0	2	1	54.6
28 - SHANNON SQUARE	328	3	50	6	63	49	171	1	0	0	52.1
29 - SHANNON TERRACE	375	4	66	7	41	63	181	1	0	1	48.5
30 - SHAWBROOKE MANOR	432	4	67	6	53	51	181	0	0	0	41.9
31 - SHAWBROOKE CLOSE	433	9	82	4	76	67	238	1	0	0	55.0
32 - SHAWBROOKE CIRCLE	341	2	54	6	58	41	161	0	0	0	47.2
33 - SHAWFIELD WAY	410	7	52	3	73	38	173	1	0	0	42.2
34 - SHAWINIGAN	441	4	62	4	74	51	195	0	0	0	44.2
35 - SHAWFIELD ROAD	396	2	66	5	51	47	171	0	0	0	43.2
36 - SHAWGLEN	390	8	49	9	67	26	159	2	0	2	41.3
37 - SHAWMEADOWS	388	10	38	11	53	41	153	0	0	0	39.4
38 - MIDBEND	505	8	63	10	72	34	187	0	0	1	37.2
39 - MIDPARK DRIVE	397	13	51	3	71	62	200	0	0	0	50.4
40 - MIDNAPORE LAKE	482	9	69	4	61	95	238	1	1	0	49.6
41 - MIDVALLEY WAY	504	9	97	15	74	90	285	0	1	0	56.7
42 - MIDVALLEY CRESCENT	419	2	61	8	60	72	203	0	0	0	48.4
43 - SUNMOUNT	522	11	80	24	84	86	285	0	0	1	54.8
44 - SUN CANYON	508	5	94	12	70	95	276	0	0	1	54.5
45 - SUNRISE	507	13	85	4	60	100	262	1	0	0	51.7

V = Valid Ballots S = Spoiled Ballots D = Declined Ballots R = Rejected Ballots

Summary Of Results By Poll - Calgary-Shaw

Poll	Names on List	ALEXANDER BARROW LIB	BRAD LEISHMAN WRP	EVERT SMITH AP	GRAHAM SUCHA NDP	JEFF WILSON PC	V	S	D	R	Voter Turnout (%)
46 - SUNHAVEN	442	10	61	11	59	118	259	1	0	0	58.6
47 - SUNHURST	376	12	54	6	56	39	167	0	0	0	44.4
48 - SUNBANK	396	6	50	7	55	63	181	0	0	1	46.0
49 - SUNVALE CRESCENT	358	8	60	5	51	43	167	0	0	0	46.6
50 - SHAWVILLE	299	3	33	6	44	28	114	1	0	0	38.1
51 - SOMERVALE CLOSE	391	6	28	4	58	44	140	0	0	2	36.3
52 - SOMERSET CLOSE	375	5	52	1	64	45	167	0	0	0	44.5
53 - SOMERCREST GROVE/GARDENS	403	6	41	4	71	73	195	0	0	1	48.6
54 - SOMERSIDE PARK/MANOR	418	4	56	1	65	53	179	0	0	0	42.8
55 - SOMERSIDE CLOSE/GROVE	430	5	44	11	78	38	176	2	0	1	41.2
56 - SOMERSET WAY/CRESCENT	499	11	91	9	71	66	248	0	0	0	49.7
57 - SOMERSET SQUARE	418	6	58	7	51	49	171	0	0	0	40.9
58 - SOMERVALE POINT/PARK	249	4	25	1	34	39	103	0	0	0	41.4
59 - SUNDOWN/SUNVALE	466	8	82	15	68	62	235	0	0	0	50.4
60 - SUNSET	500	8	66	7	45	126	252	0	0	0	50.4
61 - SUNCASTLE	505	9	96	7	58	119	289	0	2	0	57.6
62 - SUNWOOD	516	8	91	20	93	100	312	0	0	2	60.9
63 - SUN HARBOUR	516	12	95	13	85	82	287	0	0	1	55.8
64 - SUNLAKE/VISTA	482	9	67	10	77	91	254	0	0	0	52.7
65 - SUNMEADOWS/VISTA	516	12	88	9	80	101	290	0	0	1	56.4
66 - SUNLAKE WAY	473	11	71	11	63	120	276	1	0	1	58.6
67 - SUNDOWN	507	4	91	12	78	71	256	0	0	0	50.5
68 - SOMERVALE COURT	435	6	39	3	62	62	172	0	0	0	39.5
69 - SOMERVALE WAY	327	8	21	3	54	31	117	0	0	0	35.8
70 - SOMERGLEN ROAD	424	5	46	11	67	45	174	0	0	2	41.5
71 - SOMERGLEN COMMON	426	14	63	3	51	68	199	0	0	0	46.7
72 - SOMERSIDE CRESCENT	450	5	62	4	66	59	196	0	0	2	44.0
73 - ADVANCE-CALGARY SHAW		22	218	25	210	194	669	1	0	3	
74 - ADVANCE-CALGARY SHAW		16	180	25	186	181	588	2	0	1	
75 - ADVANCE-CALGARY SHAW		23	280	37	203	198	741	0	0	1	
76 - ADVANCE-CALGARY-SHAW		28	195	27	216	240	706	0	0	2	
77 - MOBILE-1		25	25	8	18	69	145	1	0	4	
78 - MOBILE-2		6	14	4	13	32	69	1	0	0	
79 - SPECIAL BALLOT		1	78	8	40	90	217	0	3	25	
Total (Regular, Mobile, Special Ballot)		579	4,428	547	4,634	4,535	14,723	19	11	57	
Total (Advance)		89	873	114	815	813	2,704	3	0	7	
Total (All Polls)	30,458	668	5,301	661	5,449	5,348	17,427	22	11	64	57.5
Vote Count (%)		3.8	30.4	3.8	31.3	30.7					

V = Valid Ballots S = Spoiled Ballots D = Declined Ballots R = Rejected Ballots

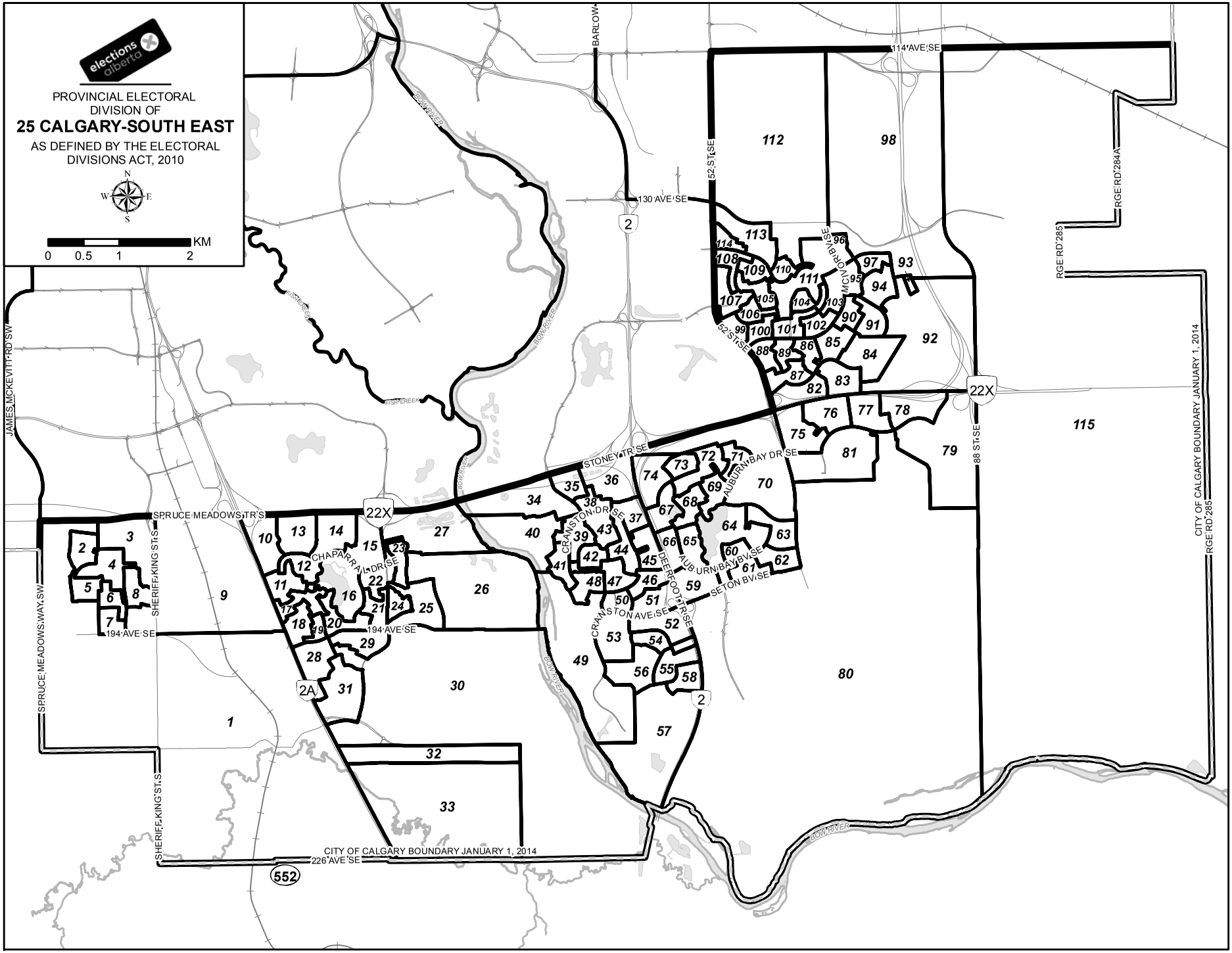
elections alberta
PROVINCIAL ELECTORAL DIVISION OF
25 CALGARY-SOUTH EAST
AS DEFINED BY THE ELECTORAL DIVISIONS ACT, 2010
N
W
E
S
0 0.5 1 2 KM
114 AVE SE
BARLOW
130 AVE SE
52 ST SE
MCKNIGHT BLVD SE
RGE RD 284A
RGE RD 285
CITY OF CALGARY BOUNDARY JANUARY 1, 2014
22X
88 ST SE
STONEY TR SE
AUBURN BAY DR SE
AUBURN BAY BV SE
SETON BV SE
DEERFOOT TR SE
CRANSTON DR SE
CRANSTON AVE SE
CHAPARRAL DR SE
SPRUCE MEADOWS TR S
194 AVE SE
SHERIFF KING ST S
SPRUCE MEADOWS WAY SW
JAMES MCKEVITT RD SW
226 AVE SE
552
2
2A
BOW RIVER
FISH CREEK

Summary Of Results By Poll - Calgary-South East

Poll	Names on List	RICK FRASER PC	GLADWIN GILL LIB	BRANDON LUNTY WRP	JORDAN MAC ISAAC GPA	MIRICAL MACDONALD NDP	V	S	D	R	Voter Turnout (%)
1 - SILVERADO RANCH	395	94	9	38	2	41	184	2	0	0	46.6
2 - SILVERADO SKIES	512	87	7	58	2	64	218	0	0	0	42.6
3 - SILVERADO PONDS	496	50	9	50	0	43	152	1	0	1	30.8
4 - SILVERADO	424	46	13	28	2	67	156	1	0	0	36.8
5 - SILVERADO BANK	464	79	11	47	2	58	197	0	0	0	42.5
6 - SILVERADO WAY	406	35	11	56	4	66	172	0	0	1	42.6
7 - SILVERADO PLAINS	383	34	8	40	1	60	143	0	0	0	37.3
8 - SILVERADO RANGE	434	42	7	45	2	60	156	1	0	1	36.2
9 - SHERIFF KING	393	47	11	39	1	51	149	0	0	1	38.2
10 - CHAPARRAL MARQUIS	469	70	9	51	4	76	210	1	0	2	45.2
11 - CHAPARRAL MACLEOD	484	117	12	85	2	64	280	1	0	0	57.9
12 - CHAPARRAL LAKE WEST	469	121	15	79	4	83	302	0	0	0	64.4
13 - CHAPARRAL COMMON	495	73	17	72	6	69	237	1	0	0	47.9
14 - CHAPARRAL DRIVE	500	75	14	106	5	67	267	0	0	0	53.4
15 - CHAPARRAL BOULEVARD	524	92	13	74	4	71	254	0	0	0	48.5
16 - CHAPARRAL LAKE	682	151	22	90	5	85	353	1	0	0	51.8
17 - CHAPALINA TERRACE NORTH	543	100	15	89	7	62	273	0	0	0	50.3
18 - CHAPALINA TERRACE SOUTH	490	90	21	64	6	61	242	0	0	0	49.4
19 - CHAPALINA SQUARE	355	59	6	32	3	35	135	0	0	0	38.0
20 - CHAPALA	432	87	19	95	3	47	251	1	0	2	58.6
21 - CHAPMAN	445	79	8	71	5	59	222	1	0	0	49.9
22 - CHAPARRAL	566	105	11	73	4	61	254	0	0	0	44.9
23 - CRANLEIGH RIDGE	458	43	8	73	2	53	179	0	0	0	39.1
24 - CHAPARRAL RAVINE	388	68	7	58	1	51	185	0	0	0	47.7
25 - CHAPARRAL VALLEY TERRACE	402	54	9	67	2	41	173	2	0	0	43.0
26 - CHAPARRAL VALLEY GREEN	468	61	13	65	1	70	210	0	0	1	45.1
27 - CHAPARRAL VALLEY NORTH	217	47	9	35	4	32	127	0	0	0	58.5
28 - WALDEN GATE	286	33	12	28	5	45	123	0	0	0	43.0
29 - WALDEN ROAD	350	55	13	33	2	55	158	0	0	0	45.1
30 - WALDEN COURT	340	40	7	34	1	66	148	1	0	0	43.5
31 - WALDEN TERRACE	234	43	6	23	2	41	115	0	0	0	49.1
32 - LEGACY GATE	226	34	4	24	6	46	114	0	0	0	50.4

V = Valid Ballots S = Spoiled Ballots D = Declined Ballots R = Rejected Ballots

Summary Of Results By Poll - Calgary-South East

Poll	Names on List	RICK FRASER PC	GLADWIN GILL LIB	BRANDON LUNTY WRP	JORDAN MAC ISAAC GPA	MIRICAL MACDONALD NDP	V	S	D	R	Voter Turnout (%)
33 - LEGACY CIRCLE	234	47	4	40	3	43	137	0	0	0	58.5
34 - CRANLEIGH MARQUIS	541	133	13	51	4	44	245	2	0	0	45.3
35 - SILHOUETTE	328	53	4	37	0	35	129	0	0	0	39.3
36 - CRAMOND MARQUIS	379	45	7	49	1	64	166	1	1	2	44.6
37 - CRAMOND	440	42	7	50	5	60	164	0	0	0	37.3
38 - CRANFIELD	410	60	13	60	2	49	184	0	0	0	44.9
39 - WINDMILL WEST	474	108	9	50	3	54	224	0	0	1	47.5
40 - CRANLEIGH RIDGE	501	120	10	63	4	54	251	3	0	1	50.3
41 - CRANLEIGH	464	99	4	60	6	26	195	1	0	0	42.0
42 - CRANWELL	439	86	9	61	3	63	222	0	0	0	50.6
43 - WINDMILL EAST	587	100	11	86	3	80	280	0	0	1	47.9
44 - CRANSTON DRIVE	544	82	11	72	2	71	238	0	0	0	43.8
45 - CRANBERRY NORTH	436	44	7	74	2	65	192	0	0	2	44.5
46 - CRANBERRY SOUTH	408	45	3	58	1	43	150	0	0	0	36.8
47 - CRANSTON ROAD	393	41	8	57	3	56	165	0	0	0	42.0
48 - CRANWELL POND	421	68	1	43	2	51	165	2	0	0	39.2
49 - CRANRIDGE	544	94	2	69	0	39	204	0	0	0	37.5
50 - CRANSTON CRESCENT	285	39	4	28	2	56	129	0	0	1	45.6
51 - CRANSTON AVENUE	461	46	12	70	3	85	216	0	0	0	46.9
52 - CRANFORD GARDEN	391	52	11	45	4	55	167	0	0	0	42.7
53 - CRANARCH WAY	500	119	13	61	2	43	238	0	0	0	47.6
54 - CRANARCH PLACE	479	78	9	90	3	78	258	0	0	0	53.9
55 - CRANFORD GREEN	281	37	6	35	3	45	126	1	0	1	45.2
56 - CRANARCH COMMON	420	83	8	60	2	54	207	0	0	1	49.5
57 - CRANARCH TERRACE	215	45	9	43	1	39	137	0	0	0	63.7
58 - CRANFORD ROAD	202	25	3	26	1	42	97	0	0	0	48.0
59 - AUBURN BAY HEIGHTS	594	61	20	98	6	83	268	1	0	0	45.1
60 - AUBURN BAY LAKE	455	64	13	67	1	72	217	0	0	0	47.7
61 - AUBURN BAY SETON	388	36	13	45	1	81	176	1	0	0	45.4
62 - AUBURN CREST LANE	377	46	12	51	6	62	177	0	0	0	46.9
63 - AUBURN CREST PARK	244	34	5	32	2	64	137	1	0	0	56.1
64 - AUBURN CRESCENT	345	85	8	54	1	67	215	1	1	2	63.2

V = Valid Ballots S = Spoiled Ballots D = Declined Ballots R = Rejected Ballots

Summary Of Results By Poll - Calgary-South East

Poll	Names on List	RICK FRASER PC	GLADWIN GILL LIB	BRANDON LUNTY WRP	JORDAN MAC ISAAC GPA	MIRICAL MACDONALD NDP	V	S	D	R	Voter Turnout (%)
65 - AUBURN SOUND VIEW	565	110	13	73	0	48	244	4	0	0	43.2
66 - AUBURN BAY BOULEVARD	440	38	16	50	2	58	164	0	0	0	37.3
67/115 - AUBURN BAY AUTUMN / SHEPARD	511	38	13	62	4	64	181	0	0	0	35.4
68 - AUBURN SOUND MANOR	356	86	12	42	1	36	177	0	0	0	49.7
69 - AUBURN BAY AVENUE	433	65	22	59	3	42	191	0	0	0	44.1
70 - AUBURN BAY DRIVE	411	49	15	49	2	76	191	0	0	1	46.7
71 - AUBURN GLEN	389	55	9	51	5	51	171	0	1	3	45.0
72 - AUTUMN GLEN	611	77	9	72	6	74	238	0	0	0	39.0
73 - AUTUMN MARQUIS	436	50	7	57	2	61	177	0	0	1	40.8
74 - AUBURN GREEN	374	35	11	46	4	54	150	1	0	1	40.4
75 - MAHOGANY WEST	536	69	12	53	1	58	193	0	0	0	36.0
76 - MAHOGANY HEIGHTS	354	44	10	45	1	52	152	0	0	1	43.2
77 - MAHOGANY WAY	227	26	5	26	4	24	85	0	0	0	37.4
78 - MARQUIS COMMON	202	34	13	31	1	31	110	0	0	2	55.4
79 - MARQUIS POINT	325	43	5	33	4	52	137	0	0	0	42.2
80 - MARQUIS COVE	284	39	8	48	0	58	153	0	0	0	53.9
81 - MAHOGANY MANOR	405	81	8	58	1	47	195	0	0	0	48.1
82 - COPPERFIELD MARQUIS	373	35	9	27	8	48	127	0	0	0	34.0
83 - COPPERFIELD SOUTH	418	47	10	42	5	59	163	0	1	0	39.2
84 - COPPERLEAF	369	40	8	47	2	46	143	0	0	0	38.8
85 - COPPERSTONE GATE	486	50	8	52	3	49	162	0	2	2	34.2
86 - COPPERFIELD RISE	435	46	8	56	6	57	173	2	0	2	40.2
87 - COPPERFIELD CRESCENT	445	49	8	61	4	56	178	0	0	0	40.0
88 - COPPERFIELD MCIVOR	372	28	9	53	2	37	129	0	0	0	34.7
89 - COPPERFIELD GREEN	373	38	8	38	0	47	131	1	0	0	35.1
90 - COPPERSTONE CLOSE	393	47	15	40	2	62	166	1	0	0	42.2
91 - COPPERSTONE BOULEVARD	460	41	12	52	3	55	163	0	0	0	35.4
92 - COPPERFIELD EAST	550	62	5	65	9	82	223	1	0	1	40.7
93 - COPPERPOND CONDOS	125	16	5	8	1	25	55	0	0	0	44.0
94 - COPPERPOND CLOSE	441	41	8	52	1	48	150	0	0	0	34.0
95 - COPPERPOND ROAD	451	28	11	30	10	60	139	0	0	0	30.8
96 - COPPERPOND COMMON	259	18	6	28	5	35	92	0	0	0	35.5

V = Valid Ballots S = Spoiled Ballots D = Declined Ballots R = Rejected Ballots

Summary Of Results By Poll - Calgary-South East

Poll	Names on List	RICK FRASER PC	GLADWIN GILL LIB	BRANDON LUNTY WRP	JORDAN MAC ISAAC GPA	MIRICAL MACDONALD NDP	V	S	D	R	Voter Turnout (%)
97 - COPPERPOND GATE	294	12	4	32	3	46	97	1	0	0	33.0
98 - COPPERPOND NORTH EAST	271	21	2	29	5	39	96	0	0	0	35.4
99 - NEW BRIGHTON MANOR	480	48	48	53	6	4	159	0	0	0	33.1
100 - NEW BRIGHTON GARDEN	377	18	11	22	6	44	101	0	1	0	27.1
101 - NEW BRIGHTON MCIVOR	670	49	12	39	3	61	164	2	0	1	24.6
102 - NEW BRIGHTON WEST	363	22	8	28	2	44	104	1	0	0	28.7
103 - NEW BRIGHTON GROVE	307	37	6	33	1	35	112	0	0	0	36.5
104 - BRIGHTWOODS COVE	427	30	9	22	1	30	92	1	0	0	21.5
105 - BRIGHTSTONE	507	65	11	64	1	53	194	0	0	0	38.3
106 - BRIGHTONDALE CRESCENT	465	58	7	61	1	41	168	0	1	0	36.3
107 - NEW BRIGHTON	504	64	11	44	2	50	171	0	0	0	33.9
108 - NEW BRIGHTON DRIVE	396	28	0	17	1	17	63	2	0	0	15.9
109 - BRIGHTON STONE	473	49	10	35	2	42	138	1	0	0	29.2
110 - NEW BRIGHTON NORTH	304	32	5	28	2	37	104	0	0	1	34.5
111 - BRIGHTWOODS GREEN	256	25	1	29	0	19	74	0	0	0	28.9
112 - BRIGHTONCREST GREEN	228	21	7	24	0	39	91	0	2	0	40.8
113 - BRIGHTONCREST GROVE	387	34	6	35	0	47	122	0	0	0	31.5
114 - NEW BRIGHTON LANDING	443	34	11	29	1	66	141	0	0	0	31.8
116 - ADVANCE-POLLS 1-23		142	22	190	10	196	560	0	1	3	
117 - ADVANCE-POLLS 24-46		153	13	168	8	179	521	0	1	0	
118 - ADVANCE-POLLS 47-69		203	29	169	4	210	615	1	0	0	
119 - ADVANCE-POLLS 70-92		229	38	217	10	230	724	2	2	0	
120 - ADVANCE-POLLS 93-115		284	74	327	18	441	1144	2	0	0	
121 - MOBILE-CALGARY SOUTH HEALTH CAMPUS A		13	2	6	0	3	24	1	1	0	
122 - MOBILE-CALGARY SOUTH HEALTH CAMPUS B		26	5	13	1	16	61	0	0	2	
123 - MOBILE-WALDEN HEIGHTS SENIORS COMMUNITY		82	6	21	1	20	130	0	0	6	
124 - SPECIAL BALLOT		31	3	44	1	24	103	0	0	55	
Total (Regular, Mobile, Special Ballot)		6,652	1,128	5,821	324	6,102	20,027	47	11	100	
Total (Advance)		1,011	176	1,071	50	1,256	3,564	5	4	3	
Total (All Polls)	46,871	7,663	1,304	6,892	374	7,358	23,591	52	15	103	50.6
Vote Count (%)		32.5	5.5	29.2	1.6	31.2					

V = Valid Ballots S = Spoiled Ballots D = Declined Ballots R = Rejected Ballots

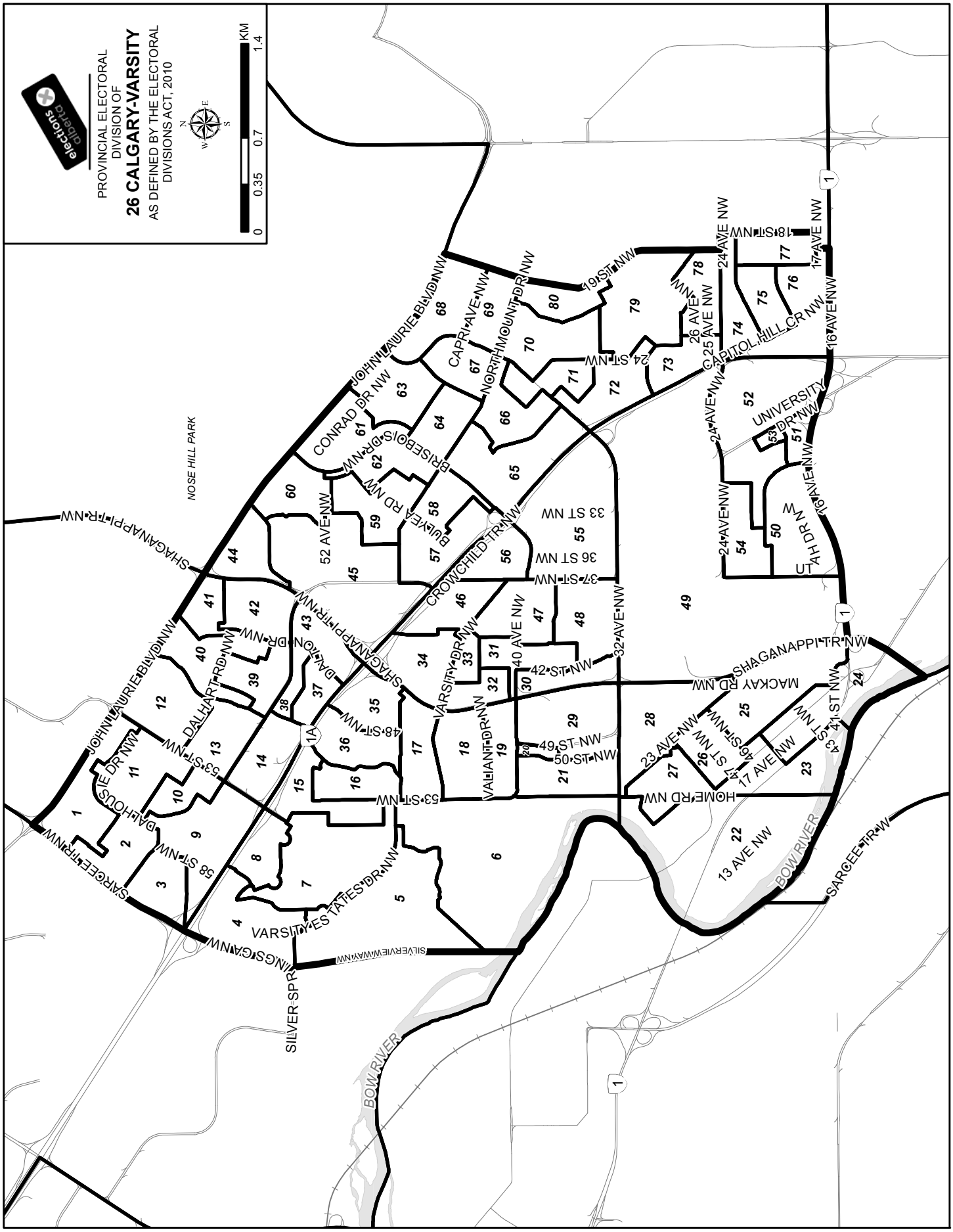
elections alberta
PROVINCIAL ELECTORAL DIVISION OF
26 CALGARY-VARSITY
AS DEFINED BY THE ELECTORAL DIVISIONS ACT, 2010
N
E
S
W
0 0.35 0.7 1.4 KM
NOSE HILL PARK
SHAGANAPPI TR NW
JOHN LAURIE BLVD NW
DALHART RD NW
DALHOUSIE DR NW
53 ST NW
58 ST NW
SARGEE TR NW
VARSITY ESTATES DR NW
SILVER SPR
MG ST GA NW
SILVERVIEW WAY NW
CONRAD DR NW
BRISEBOIS DR NW
BLUEKEA RD NW
52 AVE NW
CROWCHILD TR NW
48 ST NW
VARSITY DR NW
VALIANT DR NW
49 ST NW
50 ST NW
42 ST NW
40 AVE NW
37 ST NW
36 ST NW
33 ST NW
32 AVE NW
CAPRI AVE NW
NORTHMOUNT DR NW
61 ST NW
24 ST NW
26 AVE NW
25 AVE NW
24 AVE NW
CAPITOL HILL CR NW
18 ST NW
17 AVE NW
16 AVE NW
UNIVERSITY DR NW
UTAH DR NW
MACKAY RD NW
HOME RD NW
23 AVE NW
46 ST NW
47 ST NW
17 AVE NW
41 ST NW
43 ST NW
13 AVE NW
BOW RIVER
1
1A

Summary Of Results By Poll - Calgary-Varsity

Poll	Names on List	SUSAN BILLINGTON PC	PETE HELFRICH LIB	STEPHANIE MCLEAN NDP	SHARON POLSKY WRP	CARL SVOBODA GPA	V	S	D	R	Voter Turnout (%)
1 - DALMENY HILL	446	76	30	93	30	4	233	0	0	1	52.5
2 - DALCASTLE N	465	96	48	90	33	4	271	0	0	0	58.3
3 - DALCASTLE S	409	68	24	90	39	4	225	0	0	1	55.3
4 - VARSITY NW	392	96	8	37	22	0	163	0	0	0	41.6
5 - BOWMONT VARSITY	189	104	20	36	13	5	178	0	0	0	94.2
6 - VARSITY BOW	450	102	30	87	27	1	247	0	0	0	54.9
7 - VARSITY RISE	310	80	19	51	20	2	172	0	0	0	55.5
8 - VARSITY VIEW	366	44	9	33	19	0	105	0	0	1	29.0
9 - BUCKBOARD	458	90	16	92	25	5	228	0	0	4	50.7
10 - DALRYMPLE	360	47	23	83	22	4	179	0	0	0	49.7
11 - DALHART HILL	417	79	26	97	39	7	248	1	0	0	59.5
12 - DALHURST	486	86	37	117	53	8	301	0	1	0	62.1
13 - DALFORD	464	68	25	106	28	7	234	0	0	0	50.4
14 - DALHOUSIE STATION	347	43	11	32	19	5	110	0	0	0	31.7
15 - VARSITY CROWCHILD	432	79	12	60	24	3	178	0	0	0	41.2
16 - VALHALLA	407	60	17	69	27	3	176	1	0	0	43.2
17 - VALLANSE	447	59	31	89	27	2	208	0	0	0	46.5
18 - VALIANT N	386	55	31	91	27	7	211	0	0	0	54.7
19 - VALIANT S	355	51	34	65	25	4	179	0	0	0	50.4
20 - VARSITY VILLAGE WEST	267	40	14	44	13	4	115	0	0	0	43.1
21 - VARSCLIFFE	331	57	20	59	27	5	168	0	0	1	51.1
22 - SHOULDICE	375	26	14	82	31	5	158	0	0	0	42.1
23 - MONTGOMERY	475	33	11	97	21	3	165	0	0	0	34.7
24 - MONTGOMERY E	474	39	17	101	27	4	188	0	0	1	39.9
25 - MONGOMERY SHAGANAPPI	538	59	28	129	44	8	268	0	0	1	50.0
26 - MONTGOMERY TERRACE	432	39	16	104	31	4	194	1	0	0	44.9
27 - MONTGOMERY BOWMONT	477	42	8	112	45	4	211	0	0	0	44.2
28 - MONTGOMERY HILL	414	48	11	78	44	6	187	0	0	1	45.4
29 - MARKET MALL	364	21	14	85	14	6	140	0	0	0	38.5
30 - LANDMARK ESTATES	378	56	12	76	18	3	165	0	0	0	43.7
31 - VARDANA	279	58	9	53	26	3	149	2	0	0	53.4
32 - SHAGANAPPI VILLAGE	342	58	12	69	16	3	158	0	0	0	46.2

V = Valid Ballots S = Spoiled Ballots D = Declined Ballots R = Rejected Ballots

Summary Of Results By Poll - Calgary-Varsity

Poll	Names on List	SUSAN BILLINGTON PC	PETE HELFRICH LIB	STEPHANIE MCLEAN NDP	SHARON POLSKY WRP	CARL SVOBODA GPA	V	S	D	R	Voter Turnout (%)
33 - VARSITY LANE E	320	20	11	45	12	1	89	0	0	0	27.8
34 - VISCOUNT	482	49	25	108	22	5	209	0	0	0	43.4
35 - VANDOOS	324	65	16	51	22	3	157	0	0	0	48.5
36 - DALTON PARK N	402	73	22	68	11	3	177	0	0	0	44.0
37 - DALTON PARK S	419	14	10	51	21	3	99	0	0	0	23.6
38 - DALGETTY VILLAGE	431	33	8	79	17	3	140	1	0	0	32.5
39 - DALGETTY HILL	379	35	15	69	27	2	148	1	1	0	39.3
40 - DALHART	385	101	15	74	46	5	241	0	0	1	62.9
41 - DALMARNOCK	389	52	26	98	26	2	204	0	1	0	52.7
42 - DALMEAD	393	68	33	75	39	4	219	0	0	0	55.7
43 - BELLE NORTH	348	31	7	56	17	2	113	0	0	0	32.5
44 - BRENNER PARK	532	36	11	87	30	7	171	0	0	0	32.1
45 - BRENTWOOD-NORTHLAND	463	66	19	84	36	6	211	1	0	1	45.8
46 - VANCOUVER	496	31	22	104	17	5	179	0	0	1	36.3
47 - VARDELL-VINCENT	487	85	34	107	27	6	259	0	0	0	53.2
48 - VARMOOR	433	96	24	83	26	2	231	0	0	0	53.3
49 - CAMPUS	421	10	6	43	8	1	68	2	2	0	16.6
50 - UNIVERSITY HEIGHTS S	414	94	28	100	30	5	257	2	0	0	62.1
51 - PATRICIAN VILLAGE	408	9	4	90	9	2	114	0	0	0	27.9
52 - UNIVERSITY HEIGHTS E	372	48	16	68	24	4	160	0	0	0	43.0
53 - UNIVERSITY HEIGHTS C	380	20	13	81	6	3	123	0	0	0	32.4
54 - UNIVERSITY HEIGHTS N	388	86	23	98	23	6	236	0	0	0	60.8
55/56 - RESEARCH PARK / VARSITY MCLAURIN	885	43	35	141	26	11	256	0	0	1	29.0
57 - BOULTON	475	57	26	124	51	10	268	0	0	0	56.4
58 - BROWN-BRADEN	368	61	15	86	33	5	200	0	0	2	54.9
59 - BRENTWOOD PALLISER	478	88	30	108	47	3	276	2	0	0	57.7
60 - BRENTWOOD HEIGHTS	389	77	22	77	38	4	218	1	0	1	56.3
61 - CARNEY	416	88	18	92	31	11	240	0	0	0	57.7
62 - BROCKINGTON	448	75	30	96	30	3	234	1	0	1	52.5
63 - CLARET	425	82	32	94	42	3	253	0	0	0	59.5
64 - BAKER-BENNETT	419	70	37	103	39	3	252	0	1	0	60.4
65A - BLAKISTON (A-L)	317	37	10	75	27	2	151	0	0	0	47.6

V = Valid Ballots S = Spoiled Ballots D = Declined Ballots R = Rejected Ballots

Summary Of Results By Poll - Calgary-Varsity

Poll	Names on List	SUSAN BILLINGTON PC	PETE HELFRICH LIB	STEPHANIE MCLEAN NDP	SHARON POLSKY WRP	CARL SVOBODA GPA	V	S	D	R	Voter Turnout (%)
65B - BLAKISTON (M-Z)	314	37	16	77	18	4	152	0	0	1	48.7
66 - BRECKEN	430	60	26	85	32	1	204	0	0	4	48.4
67 - CARRAGANA	371	50	31	101	29	6	217	0	0	1	58.8
68 - CHAPEL	374	63	13	90	21	5	192	1	0	0	51.3
69 - CHATHAM-CHISHOLM	393	55	22	113	24	6	220	0	1	0	56.2
70 - CHILCOTIN	446	56	28	111	45	8	248	0	0	1	55.8
71 - CHARLEBOIS-BRIGHTON	327	57	20	83	24	3	187	0	1	0	57.5
72 - MORLEY-UNIVERSITY	423	67	20	88	19	3	197	0	0	0	46.6
73 - CRESTON CAPITAL HILL	373	35	7	81	13	7	143	1	0	0	38.3
74 - CAPITOL HILL MCMAHON	438	53	7	114	28	6	208	0	0	0	47.5
75 - CAPITOL HILL BRANTON	298	30	10	77	17	4	138	0	0	0	46.3
76 - CAPITOL HILL STATION	263	30	9	74	11	6	130	0	0	0	49.4
77 - CAPITOL HILL CENTRE	353	41	22	84	26	5	178	1	0	0	50.4
78 - EXSHAW E	484	53	13	111	22	14	213	0	0	1	44.2
79 - BANFF TRAIL	491	58	33	129	18	7	245	0	0	0	49.9
80 - TRIWOOD	271	53	13	63	19	5	153	0	0	0	56.5
81 - ADVANCE-POLLS 1-27		482	107	551	183	20	1343	1	0	4	
82 - ADVANCE-POLLS 28-55		254	72	485	150	19	980	0	0	1	
83 - ADVANCE-POLLS 56-80		194	59	358	97	15	723	1	0	0	
84 - MOBILE-CARROLL PLACE / BRENTVIEW TOWERS		86	9	45	25	1	166	0	2	0	
85 - MOBILE-FOOTHILLS LUTHERAN MANOR / CATHEDRAL MANOR ESTATES		40	3	32	9	2	86	0	0	0	
86 - MOBILE-BOW VIEW MANOR / JAMES SHOULDICE COMM. & LODGE		31	16	12	9	2	70	0	0	0	
87 - SPECIAL BALLOT		56	26	111	23	7	223	0	49	15	
Total (Regular, Mobile, Special Ballot)		4,770	1,624	6,903	2,168	370	15,835	19	59	42	
Total (Advance)		930	238	1,394	430	54	3,046	2	0	5	
Total (All Polls)	32,467	5,700	1,862	8,297	2,598	424	18,881	21	59	47	58.5
Vote Count (%)		30.2	9.9	43.9	13.8	2.2					

V = Valid Ballots S = Spoiled Ballots D = Declined Ballots R = Rejected Ballots

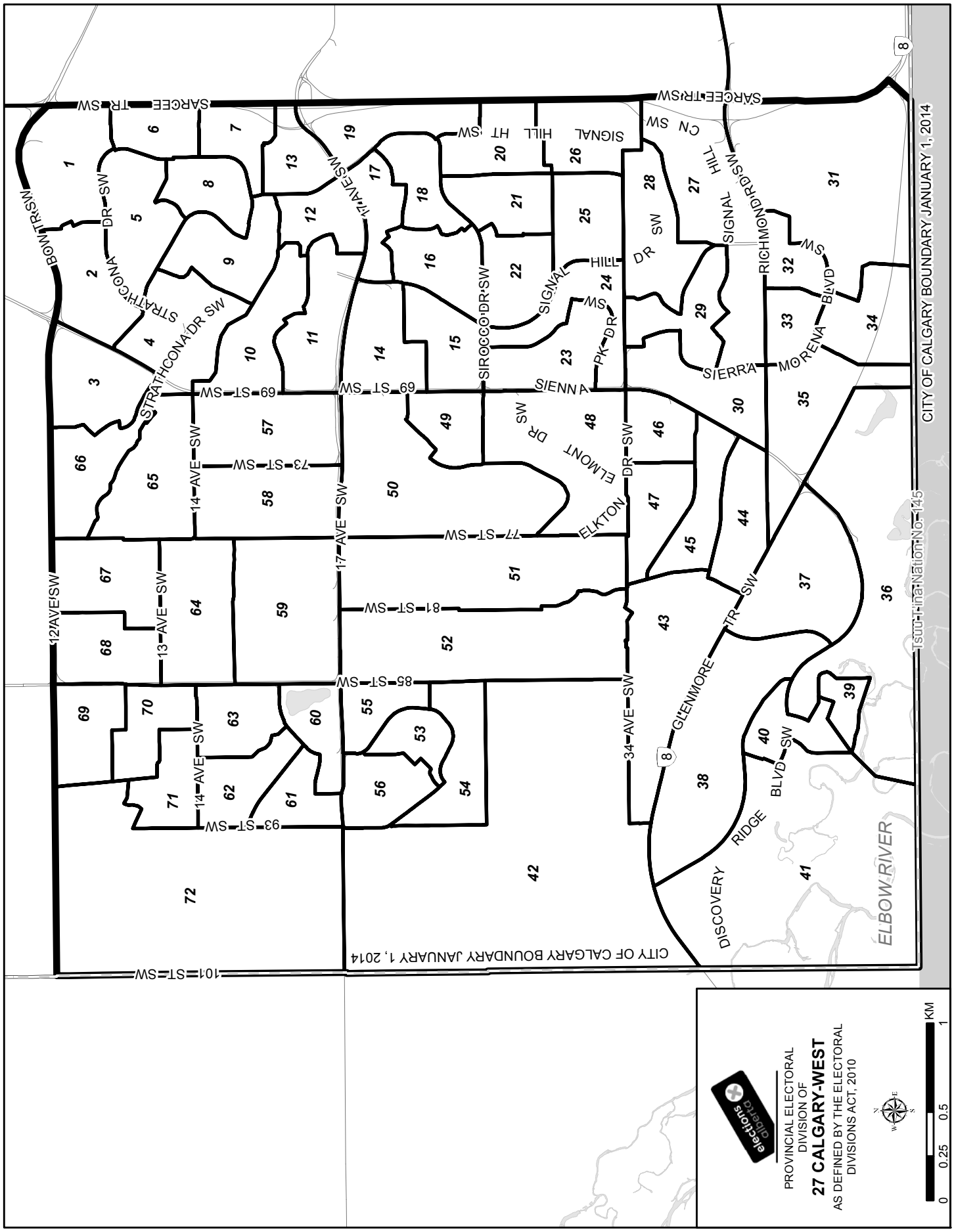
PROVINCIAL ELECTORAL DIVISION OF
27 CALGARY-WEST
AS DEFINED BY THE ELECTORAL DIVISIONS ACT, 2010
elections alberta
KM
0 0.25 0.5 1
CITY OF CALGARY BOUNDARY JANUARY 1, 2014
CITY OF CALGARY BOUNDARY JANUARY 1, 2014
Tsuu T'ina Nation No. 145
ELBOW RIVER
DISCOVERY RIDGE BLVD SW
GLENMORE TR SW
34 AVE SW
ELKTON DR SW
ELMONT DR SW
SIENNA
SIERRA MORENA BLVD SW
RICHMOND RD SW
SIGNAL HILL CN SW
SIGNAL HILL DR SW
SIGNAL HILL HT SW
SIROCCO DR SW
PK DR SW
17 AVE SW
SARCEE TR SW
BOWLER RD SW
STRATHCONA DR SW
STRATHCONA DR SW
12 AVE SW
13 AVE SW
14 AVE SW
69 ST SW
73 ST SW
77 ST SW
81 ST SW
85 ST SW
93 ST SW
101 ST SW

Summary Of Results By Poll - Calgary-West

Poll	Names on List	MIKE ELLIS PC	GERARD LUCYSHYN WRP	MIZANUR RAHMAN NDP	V	S	D	R	Voter Turnout (%)
1 - STRADWICK	421	58	32	72	162	0	2	0	39.0
2 - STRATHBURY	432	91	46	68	205	0	0	3	48.1
3 - STRADDOCK	529	94	49	64	207	1	0	0	39.1
4 - STRATHAVEN	432	82	58	63	203	0	1	1	47.5
5 - STRATTON	499	109	65	97	271	0	2	0	54.7
6 - STRATHCONA NORTH	383	40	53	66	159	1	1	2	42.3
7 - STRATHCONA SOUTH	332	51	35	58	144	0	0	0	43.4
8 - STRATHLORNE	435	89	63	72	224	0	0	2	52.0
9 - STRADBROOKE	521	142	66	75	283	0	0	1	54.5
10 - CHRISTIE KNOLL	509	108	53	45	206	0	0	0	40.5
11 - CHRISTIE BRIAR	507	120	42	40	202	3	0	0	39.8
12 - CHRISTIE PARK SOUTH	358	60	27	41	128	1	0	3	36.6
13 - CHRISTIE GARDENS	387	26	13	29	68	0	0	0	17.6
14 - SIMCOE WESTSIDE REC	402	51	41	44	136	0	0	1	34.1
15 - SIMCOE SOUTH	496	111	59	55	225	0	0	1	45.6
16 - SIGNATURE	500	95	63	36	194	1	0	1	39.0
17 - SIGNATURE VIEW	655	90	38	49	177	0	0	0	27.0
18 - SIROCCO PLACE	437	58	35	41	134	1	0	0	30.7
19 - SIGNAL HILL GREEN	339	41	30	46	117	1	0	1	34.8
20 - SIGNAL HILL CIRCLE	403	43	46	59	148	0	0	0	36.7
21 - SIGNAL RIDGE	431	96	29	48	173	1	0	0	40.1
22 - SIENNA HEIGHTS	527	109	62	76	247	0	0	0	46.9
23 - SIENNA PARK WEST	607	140	73	73	286	0	0	1	47.3
24 - SIENNA PARK EAST	546	173	45	89	307	0	1	0	56.4
25 - SIENNA HILLS	499	100	48	64	212	0	0	0	42.5
26 - SIGNAL HILL HTS	435	55	59	54	168	0	1	0	38.9
27 - SIERRA MORENA CIRCLE	485	106	71	75	252	0	0	3	52.6
28 - SIGNAL HILL SOUTH	494	138	72	52	262	0	0	1	53.2
29 - SIERRA VISTA	512	94	58	102	254	0	1	2	50.2
30 - SIERRA MORENA GREEN	408	85	45	56	186	0	0	3	46.3
31 - SIERRA MADRE	483	103	79	86	268	0	0	0	55.5
32 - SIERRA MORENA CLOSE	549	91	81	103	275	0	0	0	50.1
33 - SIERRA NEVADA	490	147	72	82	301	1	0	0	61.4
34 - SIERRA NEVADA PLACE	381	78	47	55	180	0	2	1	48.0
35 - SIERRA MORENA LANDING	512	138	50	85	273	1	0	0	53.3
36 - DISCOVERY VALLEY	446	137	55	42	234	0	0	1	52.7
37 - DISCOVERY RIDGE EAST	478	128	54	62	244	0	0	0	51.0
38 - DISCOVERY RIDGE WAY	549	142	73	47	262	0	0	1	47.9
39 - WEDGEWOODS EAST	514	53	54	73	180	0	0	0	35.0
40 - DISCOVERY RIDGE LANE	446	72	39	54	165	0	1	0	37.2
41 - DISCOVERY RIDGE WEST	575	151	48	63	262	0	0	0	45.6
42 - SLOPEVIEW	383	115	34	33	182	0	0	0	47.5
43 - SPRINGBANK FORTRESS	358	72	49	51	172	0	1	1	48.6
44 - LOWER SPRINGBANK HILL	474	80	48	79	207	0	0	0	43.7

V = Valid Ballots S = Spoiled Ballots D = Declined Ballots R = Rejected Ballots

Summary Of Results By Poll - Calgary-West

Poll	Names on List	MIKE ELLIS PC	GERARD LUCYSHYN WRP	MIZANUR RAHMAN NDP	V	S	D	R	Voter Turnout (%)
45 - SPRINGBANK WAY	433	110	61	48	219	0	0	1	50.8
46 - SPRINGBANK GATE	421	54	46	49	149	0	1	0	35.6
47 - SPRING BLUFF	409	109	57	26	192	0	0	1	47.2
48 - ELMONT	622	117	47	33	197	0	0	1	31.8
49 - SPRINGBOROUGH WAY	481	75	47	87	209	0	1	0	43.7
50 - SPRINGBOROUGH WEST	447	79	46	73	198	1	1	0	44.5
51 - SPRINGVALLEY EAST	513	130	51	35	216	0	1	0	42.3
52/72 - SPRINGVALLEY WEST / ASPENSHIRE WEBBER	496	125	69	51	245	1	0	0	49.4
53 - TREMBLANT WAY	342	46	26	50	122	0	0	0	35.7
54 - VAL GARDENA	405	45	34	60	139	1	0	0	34.3
55 - ST. MORITZ	406	55	25	46	126	1	1	0	31.3
56 - TREMBLANT WEST	347	86	42	31	159	0	1	1	46.4
57 - ASPEN MEADOWS	430	92	38	34	164	0	0	0	38.1
58/65 - ASPEN RIDGE SOUTH / ASPEN RIDGE NORTH	506	147	37	24	208	1	0	0	41.1
59/64 - ASPEN DALE / ASPEN SUMMIT	584	158	61	51	270	0	1	0	46.4
60 - ASPEN STONE SOUTH	425	58	26	69	153	1	0	1	36.2
61 - ASPEN HILLS CLOSE	478	75	34	67	176	0	0	0	36.8
62 - ASPEN HILLS WAY	360	89	53	31	173	0	0	0	48.1
63 - ASPEN STONE NORTH	447	84	58	40	182	0	1	0	40.9
66 - STRATHRIDGE	572	114	68	59	241	0	0	0	42.1
67 - STRATHLEA EAST	475	120	43	57	220	0	0	2	46.7
68 - STRATHLEA WEST	432	81	36	38	155	0	0	0	35.9
69 - ASPEN SHIRE NORTH	330	66	31	23	120	0	0	1	36.7
70 - ASPEN SHIRE SOUTH	405	65	41	42	148	0	0	0	36.5
71 - ASCOT	279	50	28	28	106	0	0	2	38.7
73 - ADVANCE-POLLS 1-17		527	355	323	1205	1	0	4	
74 - ADVANCE-POLLS 18-33		364	221	248	833	1	0	2	
75 - ADVANCE-POLLS 34-51		418	268	216	902	0	1	2	
76 - ADVANCE-POLLS 52-72		403	233	201	837	0	0	3	
77 - MOBILE-WENTWORTH MANOR		43	10	11	64	0	0	1	
78 - MOBILE-SIGNATURE PARK MANOR / AMICA		120	22	31	173	0	0	0	
79 - SPECIAL BALLOT		45	39	34	118	0	0	23	
Total (Regular, Mobile, Special Ballot)		6,600	3,435	3,952	13,987	18	21	64	
Total (Advance)		1,712	1,077	988	3,777	2	1	11	
Total (All Polls)	31,604	8,312	4,512	4,940	17,764	20	22	75	56.5
Vote Count (%)		46.8	25.4	27.8					

V = Valid Ballots S = Spoiled Ballots D = Declined Ballots R = Rejected Ballots

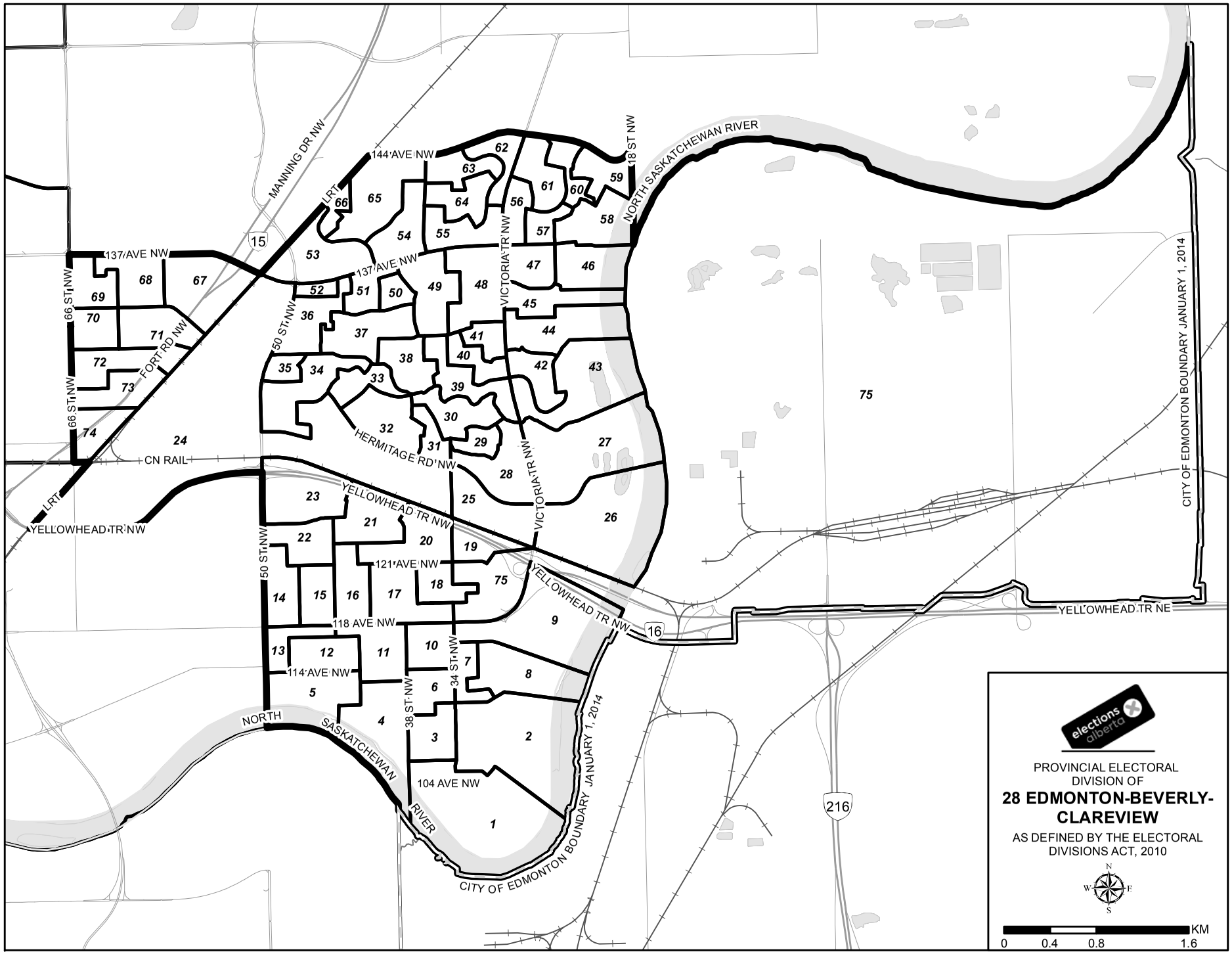
PROVINCIAL ELECTORAL DIVISION OF
28 EDMONTON-BEVERLY-CLAREVIEW
AS DEFINED BY THE ELECTORAL DIVISIONS ACT, 2010
KM
0
0.4
0.8
1.6
NORTH SASKATCHEWAN RIVER
CITY OF EDMONTON BOUNDARY JANUARY 1, 2014
YELLOWHEAD TR NW
YELLOWHEAD TR NE
137 AVE NW
144 AVE NW
121 AVE NW
118 AVE NW
114 AVE NW
104 AVE NW
HERMITAGE RD NW
VICTORIA TR NW
MANNING DR NW
FORT RD NW
CN RAIL
LRT
66 ST NW
50 ST NW
34 ST NW
38 ST NW
18 ST NW
15
16
216

Summary Of Results By Poll - Edmonton-Beverly-Clareview

Poll	Names on List	DERON BILOUS NDP	TONY CATERINA PC	STEPHANIE DIACON WRP	OWAIS SIDDIQUI AP	TOMI YELLOWFACE LIB	V	S	D	R	Voter Turnout (%)
1 - RUNDLE HEIGHTS S	431	176	49	30	1	0	256	0	0	2	59.9
2 - RUNDLE VALLEY S	461	176	50	18	4	4	252	0	0	0	54.7
3 - RUNDLE HEIGHTS	404	173	58	20	1	3	255	0	0	0	63.1
4 - BEVERLY S	349	145	46	16	1	1	209	1	0	0	59.9
5 - BEVERLY W	362	141	42	16	3	5	207	0	1	0	57.5
6 - RUNDLE HEIGHTS N	333	136	37	11	3	3	190	0	0	0	57.1
7 - RUNDLE VALLEY W	475	102	21	18	3	5	149	0	1	0	31.6
8 - RUNDLE VALLEY	486	117	10	1	1	2	131	0	0	1	27.2
9 - RUNDLE VALLEY N	447	81	11	11	3	4	110	0	1	0	24.8
10 - BEVERLY E	345	102	23	10	0	1	136	0	0	0	39.4
11 - BEVERLY N	312	103	28	10	3	8	152	0	0	2	49.4
12 - MOUNT ROYAL E	374	123	35	15	4	4	181	1	0	0	48.4
13 - MOUNT ROYAL	419	69	8	5	0	1	83	0	0	0	19.8
14 - BEACON SE	420	138	19	15	1	3	176	0	1	1	42.4
15 - BEACON S	407	142	33	13	1	1	190	0	0	0	46.7
16 - JUBILEE	383	141	26	21	1	5	194	0	1	0	50.9
17 - BERNADETTE	451	155	36	18	0	6	215	1	0	0	47.7
18 - ABBOTT	447	151	26	11	3	5	196	0	0	0	43.8
19 - ABBOTT N	405	122	16	10	2	3	153	1	0	0	37.8
20 - ABBOTT NW	450	166	36	17	6	2	227	0	0	0	50.4
21 - BERNADETTE N	485	187	47	26	0	5	265	0	0	0	54.6
22 - BEACON	376	135	29	16	1	3	184	0	0	0	48.9
23 - BEACON N	341	150	36	23	1	1	211	0	0	0	61.9
24 - YELLOWHEAD	323	109	16	12	1	5	143	1	0	0	44.3
25 - OVERLANDERS S	527	205	36	22	3	5	271	1	0	1	51.6
26A - HYNDMAN (A-J)	819	121	35	20	4	2	182	0	0	1	22.3
26B - HYNDMAN (K-Z)	819	125	17	10	2	2	156	1	0	0	19.0
27A - HOOKE ROAD (A-J)	652	108	35	15	2	3	163	0	0	1	25.2
27B - HOOKE ROAD (K-Z)	652	105	26	21	1	2	155	0	0	0	23.8
28 - OVERLANDERS	466	99	17	11	1	9	137	1	0	0	29.4
29 - HOOKE	457	95	8	11	0	2	116	0	0	0	25.4
30 - HOOPER	474	111	28	13	2	3	157	0	0	0	33.1
31 - HOMESTEAD	424	115	22	10	2	9	158	0	0	1	37.5
32 - HENRY	464	171	36	14	3	3	227	0	0	2	49.4
33 - HARRISON	261	98	17	6	1	3	125	0	0	0	47.9
34A - HOMESTEADER (A-J)	659	107	31	7	1	11	157	0	0	0	23.8
34B - HOMESTEADER (K-Z)	659	87	23	9	0	4	123	0	0	0	18.7
35 - HABITAT	341	69	11	15	0	8	103	1	0	0	30.2
36 - SIFTON W	429	115	28	18	0	3	164	1	0	0	38.2
37 - SIFTON	573	185	30	25	1	3	244	0	2	1	43.1
38 - SETON S	486	180	39	13	1	6	239	0	0	0	49.2
39 - RAVINE	446	163	40	18	1	3	225	2	2	0	50.9
40 - BELMONT S	398	145	32	9	1	8	195	0	0	0	49.0
41 - BELMONT SE	408	147	18	15	1	2	183	2	0	0	44.9

V = Valid Ballots S = Spoiled Ballots D = Declined Ballots R = Rejected Ballots

Summary Of Results By Poll - Edmonton-Beverly-Clareview

Poll	Names on List	DERON BILOUS NDP	TONY CATERINA PC	STEPHANIE DIACON WRP	OWAIS SIDDIQUI AP	TOMI YELLOWFACE LIB	V	S	D	R	Voter Turnout (%)
42 - CLAREVIEW ROAD	406	148	43	9	3	4	207	0	0	0	51.0
43 - RIVER	311	126	31	14	3	4	178	0	0	0	57.2
44 - CLAREVIEW	372	117	42	22	2	0	183	1	0	0	49.2
45 - KERNOHAN	385	121	28	17	2	2	170	0	0	0	44.2
46 - FITZGERALD E	392	112	12	15	0	3	142	0	1	0	36.5
47 - FITZGERALD	482	165	48	14	3	6	236	0	0	1	49.2
48A - BELMONT (A-J)	783	100	21	13	1	3	138	2	0	1	17.8
48B - BELMONT (K-Z)	783	118	32	15	2	7	174	0	0	0	22.2
49 - SETON	436	159	36	16	5	5	221	10	0	0	50.7
50 - SETON N	373	74	14	13	3	1	105	0	0	0	28.2
51 - SIFTON N	340	91	23	21	2	2	139	0	0	0	40.9
52/53 - MAINSTREET / STATION	266	72	10	13	1	3	99	0	0	0	37.2
54 - CLAREVIEW COURT	418	90	13	10	2	1	116	0	1	0	28.0
55A - HAIRSINE S (A-J)	629	108	12	9	1	3	133	0	0	0	21.1
55B - HAIRSINE S (K-Z)	629	77	16	3	1	3	100	0	0	0	15.9
56/59 - BANNERMAN W / BANNERMAN NE	600	190	48	18	3	5	264	0	1	1	44.3
57 - BANNERMAN S	429	120	19	8	2	5	154	0	0	0	35.9
58 - BANNERMAN SE	413	135	48	17	0	6	206	1	3	0	50.6
60 - BANNERMAN NW	388	136	35	9	5	4	189	0	0	0	48.7
61 - BANNERMAN N	413	157	21	18	5	3	204	0	0	0	49.4
62 - HAIRSINE N	421	151	36	21	2	3	213	0	0	2	51.1
63 - HAIRSINE NE	427	129	27	13	1	4	174	2	0	0	40.7
64 - HAIRSINE	341	84	16	6	1	11	118	0	0	0	34.6
65 - POINT	412	89	22	10	3	5	129	1	0	0	31.3
66 - STATION VIEW	433	75	14	9	0	2	100	3	1	0	23.3
67 - BELVEDERE NE	425	103	15	8	0	4	130	0	0	0	30.6
68 - BELVEDERE N	414	120	34	22	3	10	189	0	0	0	45.7
69 - BELVEDERE NW	581	196	30	13	1	5	245	31	0	0	42.2
70 - BELVEDERE W	349	131	20	13	2	3	169	0	1	0	48.7
71 - BELVEDERE	376	134	28	7	0	9	178	1	0	0	47.3
72 - BELVEDERE S	455	142	33	22	0	5	202	0	1	0	44.6
73 - ST FRANCIS SCHOOL E	431	76	21	13	2	5	117	1	0	0	27.1
74 - ST FRANCIS SCHOOL SE	461	62	10	1	2	3	78	2	0	0	16.9
75 - ABBOTT E	444	105	15	8	2	4	134	0	0	0	30.2
76 - ADVANCE-POLLS 1-37		968	130	55	4	11	1168	3	0	1	
77 - ADVANCE-POLLS 38-75		1082	171	79	7	28	1367	2	1	5	
78 - MOBILE-1		125	69	23	0	5	222	0	0	0	
79 - SPECIAL BALLOT		70	14	6	0	1	91	0	0	30	
Total (Regular, Mobile, Special Ballot)		9,999	2,223	1,114	136	320	13,792	69	18	48	
Total (Advance)		2,050	301	134	11	39	2,535	5	1	6	
Total (All Polls)	35,318	12,049	2,524	1,248	147	359	16,327	74	19	54	46.4
Vote Count (%)		73.8	15.5	7.6	0.9	2.2					

V = Valid Ballots S = Spoiled Ballots D = Declined Ballots R = Rejected Ballots

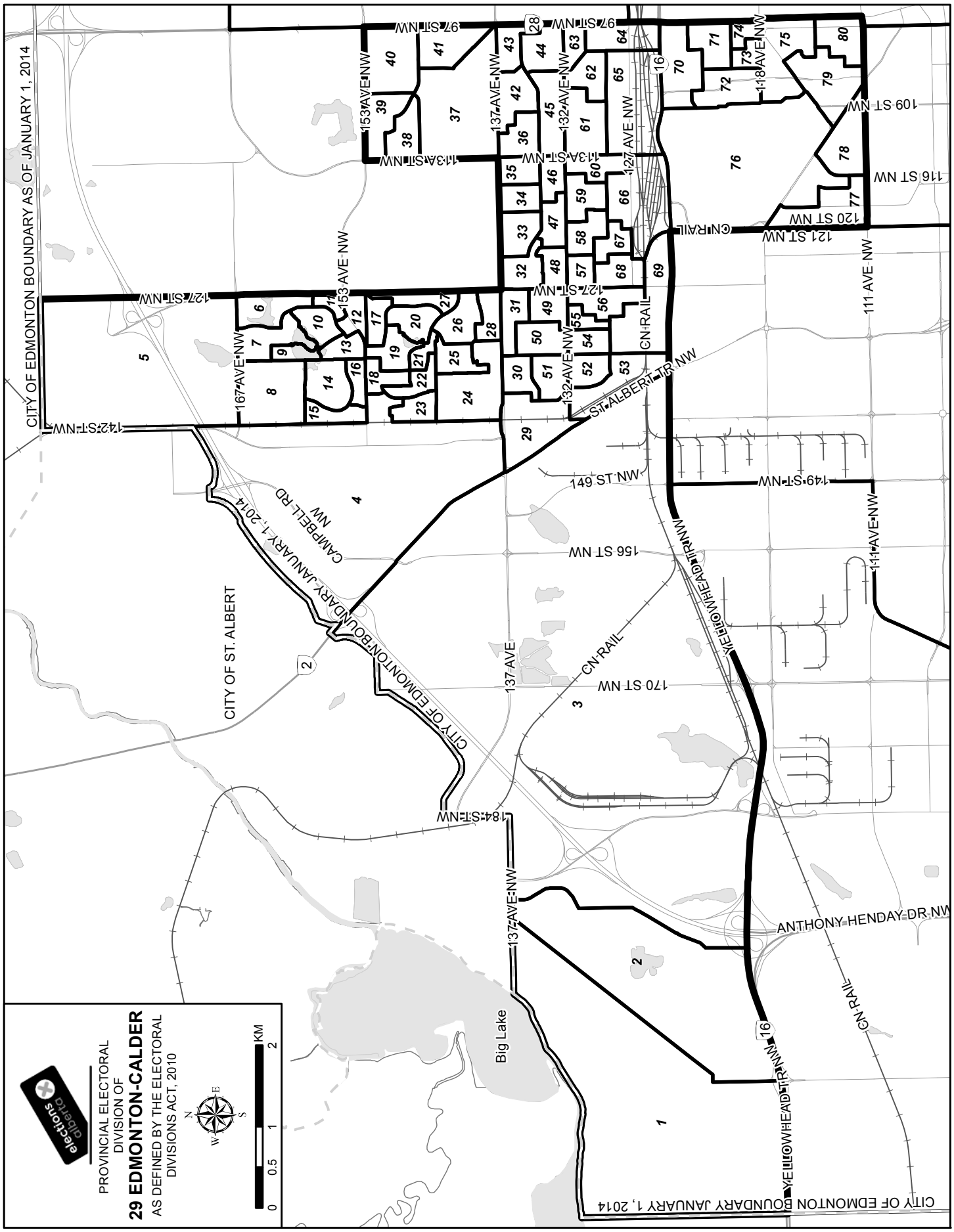
PROVINCIAL ELECTORAL DIVISION OF
29 EDMONTON-CALDER
AS DEFINED BY THE ELECTORAL DIVISIONS ACT, 2010
elections alberta
KM
0 0.5 1 2
CITY OF EDMONTON BOUNDARY AS OF JANUARY 1, 2014
CITY OF ST. ALBERT
CAMPBELL RD NW
Big Lake
ANTHONY HENDAY DR NW
YELLOWHEAD TR NW
ST ALBERT TR NW
CN RAIL
142 ST NW
127 ST NW
97 ST NW
167 AVE NW
153 AVE NW
137 AVE NW
132 AVE NW
118 AVE NW
111 AVE NW
113A ST NW
127 AVE NW
149 ST NW
156 ST NW
170 ST NW
184 ST NW
109 ST NW
116 ST NW
120 ST NW
121 ST NW
149 ST NW

Summary Of Results By Poll - Edmonton-Calder

Poll	Names on List	ANDREW ALTIMAS WRP	AMIT (SUNNY) BATRA LIB	THOMAS (TOM) BRADLEY PC	DAVID EGGEN NDP	V	S	D	R	Voter Turnout (%)
1 - RURAL WEST	345	15	7	68	107	197	1	1	0	57.4
2 - HORSESHOE LAKE	519	40	12	93	181	326	0	0	0	62.8
3 - STARLING	150	12	0	15	39	66	0	0	0	44.0
4 - CARLTON W	346	8	4	17	90	119	0	0	0	34.4
5 - RURAL NORTH	318	21	2	39	140	202	0	1	0	63.8
6 - OXFORD NE	427	18	6	20	129	173	0	0	0	40.5
7 - CARLTON LAKE	499	12	7	24	148	191	1	0	0	38.3
8 - OXFORD LAKE	833	32	19	74	309	434	0	0	2	52.3
9 - PALISADES	564	16	7	60	177	260	1	0	0	46.1
10 - OXFORD	436	18	2	40	120	180	0	0	0	41.3
11 - OXFORD E	201	6	0	17	38	61	0	0	0	30.3
12 - OXFORD S	449	13	4	25	102	144	0	0	0	32.1
13 - OXFORD W	541	11	8	60	154	233	0	0	0	43.1
14 - CARLTON CENTRAL	555	23	7	50	149	229	1	0	0	41.3
15 - CARLTON NW	677	22	3	42	205	272	1	1	0	40.3
16 - CARLTON	363	13	3	31	101	148	0	0	0	40.8
17 - CUMBERLAND E	475	13	3	35	118	169	0	0	0	35.6
18 - CUMBERLAND W	634	27	9	41	165	242	1	0	0	38.2
19 - CUMBERLAND CENTRAL	464	18	7	45	119	189	0	0	0	40.7
20 - CUMBERLAND CENTRAL E	531	9	2	32	139	182	0	0	0	34.3
21 - CUMBERLAND RD E	307	12	2	30	95	139	0	0	0	45.3
22 - CUMBERLAND RD W	350	14	5	22	109	150	0	0	0	42.9
23 - HUDSON N	566	25	10	37	144	216	1	0	0	38.2
24 - HUDSON W	310	7	2	21	72	102	0	0	0	32.9
25 - HUDSON ROAD	552	8	13	31	132	184	2	0	0	33.3
26 - HUDSON E	608	22	11	48	113	194	1	0	0	31.9
27 - CUMBERLAND SE	544	11	6	35	137	189	0	1	0	34.9
28 - PEMBINA E	355	6	7	21	94	128	0	0	0	36.1
29 - WELLINGTON MCARTHUR	371	6	3	15	85	109	1	0	0	29.4
30 - WELLINGTON W	376	29	1	26	122	178	0	0	0	47.3
31 - WELLINGTON E	339	15	2	22	106	145	0	0	0	42.8
32A - KENSINGTON N	533	22	7	71	128	228	3	0	0	42.8
32B - KENSINGTON N	791	27	9	59	118	213	0	0	3	27.3
33 - KENSINGTON	394	23	4	37	125	189	0	0	0	48.0
34 - KENSINGTON CENTRAL	363	21	7	32	106	166	0	0	0	45.7
35 - KENSINGTON E	336	32	5	20	103	160	0	0	0	47.6
36 - ROSSLYN N	519	16	4	41	151	212	0	0	1	41.0
37 - GRIESBACH W	547	25	10	58	193	286	0	0	0	52.3
38 - GRIESBACH NW	37	2	0	5	9	16	1	0	0	43.2
39 - VETERANS WAY	762	23	5	37	166	231	0	0	1	30.4
40 - GRIESBACH	629	23	13	41	144	221	2	0	1	35.3
41 - MAJOR GRIESBACH	701	34	9	69	301	413	5	0	0	58.9
42 - ROSSLYN SCOTT	484	27	4	42	141	214	0	0	1	44.4
43 - ROSSLYN WHITAKER	446	11	2	18	65	96	1	0	0	21.5
44 - ROSSLYN PARK	492	14	12	43	138	207	0	1	0	42.3

V = Valid Ballots S = Spoiled Ballots D = Declined Ballots R = Rejected Ballots

Summary Of Results By Poll - Edmonton-Calder

Poll	Names on List	ANDREW ALTIMAS WRP	AMIT (SUNNY) BATRA LIB	THOMAS (TOM) BRADLEY PC	DAVID EGGEN NDP	V	S	D	R	Voter Turnout (%)
45 - ROSSLYN	565	17	3	57	137	214	4	0	0	37.9
46 - KENSINGTON SE	462	23	3	23	138	187	0	0	0	40.5
47 - KENSINGTON S	441	23	8	26	130	187	1	0	1	42.6
48 - KENSINGTON SW	303	10	2	27	75	114	0	0	0	37.6
49 - MCARTHUR E	493	17	6	39	124	186	0	0	0	37.7
50 - MCARTHUR	343	22	7	23	108	160	0	1	0	46.9
51 - WELLINGTON	375	24	9	31	112	176	0	0	0	46.9
52 - DUNVEGAN ATHLONE	479	23	4	29	123	179	0	1	0	37.6
53 - DUNVEGAN	640	15	5	32	184	236	1	0	3	37.3
54 - ATHLONE W	378	24	4	30	92	150	0	1	0	39.9
55 - ATHLONE	305	7	3	9	69	88	0	0	0	28.9
56 - ATHLONE E	345	13	5	11	61	90	0	0	0	26.1
57 - CALDER N	409	18	2	19	102	141	0	0	0	34.5
58 - CALDER CENTRAL	485	15	2	24	146	187	0	0	0	38.6
59 - CALDER	497	13	6	31	119	169	0	0	0	34.0
60 - CALDER E	412	6	7	20	129	162	0	0	0	39.3
61 - GRAND TRUNK	558	13	7	40	149	209	3	0	0	37.5
62 - LAUDERDALE	389	26	5	21	146	198	0	0	0	50.9
63 - LAUDERDALE N	435	17	5	32	91	145	0	0	0	33.3
64 - LAUDERDALE S	446	11	5	24	101	141	0	2	0	32.1
65 - GRAND TRUNK S	430	28	6	12	132	178	1	0	0	41.4
66 - YELLOWHEAD	456	12	3	18	127	160	1	0	0	35.1
67 - CALDER SE	463	11	4	24	121	160	0	0	0	34.6
68 - CALDER S	449	14	5	22	91	132	0	0	0	29.4
69 - ATHLONE S	352	4	2	10	93	109	0	2	1	31.8
70 - WESTWOOD N	388	16	2	19	143	180	0	0	1	46.6
71 - WESTWOOD	164	16	4	19	125	164	0	0	0	100.0
72 - WESTWOOD NAIT	429	9	4	14	93	120	1	1	0	28.2
73 - WESTWOOD CENTRAL	476	15	9	12	66	102	1	1	0	21.6
74 - WESTWOOD E	490	8	6	7	83	104	2	2	0	21.6
75 - SPRUCE	519	18	12	19	137	186	1	1	0	36.0
76 - KINGSWAY	444	10	4	22	131	167	0	2	0	38.1
77 - PRINCE RUPERT W	249	2	1	16	90	109	0	0	0	43.8
78 - PRINCE RUPERT	340	3	3	20	102	128	0	0	0	37.6
79 - SPRUCE AVENUE	374	11	6	29	112	158	0	0	1	42.5
80 - SPRUCE GLENROSE	444	9	4	21	110	144	1	0	0	32.4
81 - ADVANCE-EDMONTON-CALDER		212	52	519	2630	3413	3	0	2	
82 - MOBILE-1		3	5	17	42	67	1	0	0	
83 - MOBILE-2		10	13	61	95	179	4	0	0	
84 - MOBILE-3		9	13	54	81	157	0	0	1	
85 - SPECIAL BALLOT		6	6	30	70	112	0	0	4	
Total (Regular, Mobile, Special Ballot)		1,353	475	2,703	10,207	14,738	45	19	21	
Total (Advance)		212	52	519	2,630	3,413	3	0	2	
Total (All Polls)	36,266	1,565	527	3,222	12,837	18,151	48	19	23	50.2
Vote Count (%)		8.6	2.9	17.8	70.7					

V = Valid Ballots S = Spoiled Ballots D = Declined Ballots R = Rejected Ballots

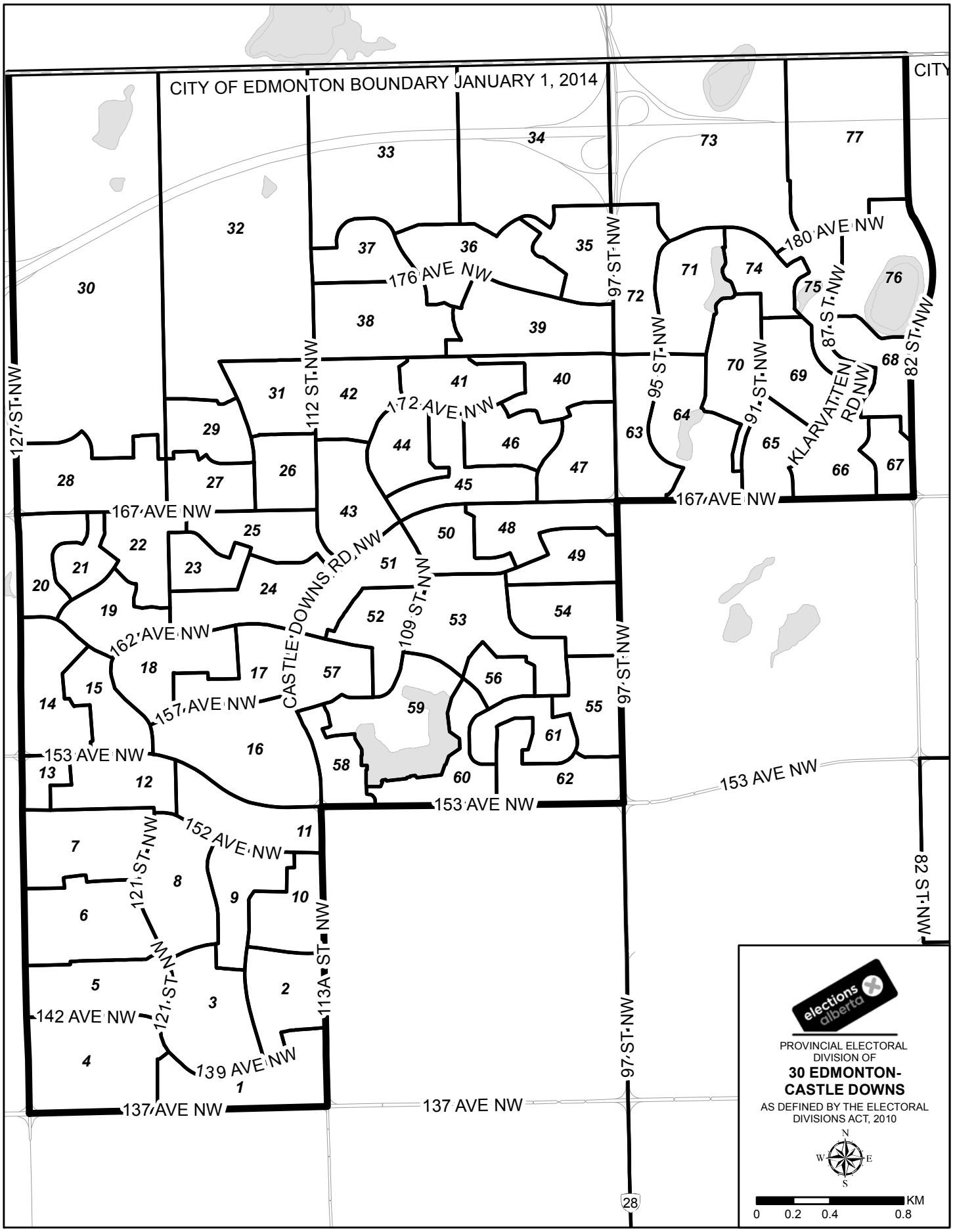
CITY OF EDMONTON BOUNDARY JANUARY 1, 2014
CITY
127 ST NW
112 ST NW
97 ST NW
95 ST NW
91 ST NW
87 ST NW
82 ST NW
180 AVE NW
176 AVE NW
172 AVE NW
167 AVE NW
162 AVE NW
157 AVE NW
153 AVE NW
152 AVE NW
142 AVE NW
139 AVE NW
137 AVE NW
CASTLE DOWNS RD NW
109 ST NW
KLARVATTEN RD NW
121 ST NW
113A ST NW
28
elections alberta
PROVINCIAL ELECTORAL DIVISION OF
30 EDMONTON-CASTLE DOWNS
AS DEFINED BY THE ELECTORAL DIVISIONS ACT, 2010
N
W
E
S
KM
0
0.2
0.4
0.8

Summary Of Results By Poll - Edmonton-Castle Downs

Poll	Names on List	NICOLE GOEHRING NDP	THOMAS LUKASZUK PC	GERRIT ROOSENBOOM WRP	TODD ROSS LIB	V	S	D	R	Voter Turnout (%)
1A - CARLISLE SOUTH (A-L)	712	74	31	11	4	120	0	0	0	16.9
1B - CARLISLE SOUTH (M-Z)	712	105	44	11	9	169	0	1	0	23.9
2 - CARLISLE EAST	545	207	58	22	12	299	0	1	1	55.2
3A - CARLISLE CENTRAL (A-L)	677	78	17	9	6	110	0	0	0	16.2
3B - CARLISLE CENTRAL (M-Z)	677	122	34	7	7	170	0	0	2	25.4
4 - BARANOW SOUTH	443	92	18	15	6	131	3	1	0	29.8
5 - BARANOW WEST	329	95	31	7	5	138	0	0	0	41.9
6A - BARANOW CENTRAL (A-L)	681	71	19	13	19	122	0	0	0	17.9
6B - BARANOW CENTRAL (M-Z)	681	56	25	5	7	93	0	0	0	13.7
7 - BARANOW NORTH	490	130	32	9	10	181	0	0	2	37.3
8 - CAERNARVON WEST	410	109	23	11	11	154	0	0	0	37.6
9 - CAERNARVON CENTRAL	534	157	39	15	10	221	0	0	4	42.1
10 - CAERNARVON EAST	416	148	48	19	5	220	1	0	0	52.9
11 - CAERNARVON NORTH EAST	553	159	57	26	13	255	0	1	0	46.3
12 - CAERNARVON NORTH	380	105	37	19	6	167	1	0	1	44.2
13 - BARANOW NORTH WEST	226	46	22	4	5	77	0	0	1	34.5
14 - CASTLE VIEW WEST	359	104	38	13	3	158	0	0	0	44.0
15 - CASTLE VIEW EAST	426	127	53	28	6	214	1	0	0	50.2
16 - LANCASTER PARK SOUTH	292	74	18	4	4	100	0	3	0	35.3
17 - LANCASTER PARK NORTH	410	121	54	14	15	204	3	0	0	49.8
18 - NORTH PARK	290	78	21	7	7	113	0	0	1	39.3
19 - HERB LINK PARK	381	76	10	9	6	101	0	0	0	26.5
20 - ORVAL ALLEN PARK	384	116	39	17	5	177	0	0	1	46.4
21 - WARWICK WEST	280	57	33	9	11	110	0	0	0	39.3
22 - DUNLUCE WEST	427	132	40	18	6	196	0	0	1	46.1
23 - DUNLUCE CENTRAL	436	92	37	9	7	145	0	0	0	33.3
24 - DUNLUCE EAST	424	105	46	21	10	182	0	0	1	43.2
25 - DUNLUCE NORTH	419	113	49	14	11	187	1	0	0	44.6
26 - CANOSSA SOUTH EAST	386	106	30	23	5	164	0	0	0	42.5
27 - CANOSSA CENTRAL	496	139	32	18	12	201	0	0	0	40.5
28 - CANOSSA SOUTH WEST	112	45	17	6	5	73	0	0	0	65.2
29 - CANOSSA NORTH CENTRAL	448	118	47	17	6	188	1	0	0	42.0
30 - CANOSSA WEST	312	141	38	7	6	192	1	1	0	61.9
31 - CANOSSA NORTH EAST	444	98	66	22	18	204	0	0	0	45.9
32 - CANOSSA NORTH	362	124	49	19	8	200	0	0	0	55.2
33A - CHAMBRAY NORTH (A-L)	722	101	33	12	13	159	0	0	0	22.0
33B - CHAMBRAY NORTH (M-Z)	722	110	31	9	8	158	1	0	0	21.9
34 - ELISNORE NORTH	428	141	49	15	7	212	0	0	1	49.8
35 - ELSINORE EAST	380	95	48	23	2	168	1	0	1	44.5
36 - ELSINORE WEST	409	107	62	12	14	195	0	0	0	47.7
37 - CHAMBRAY WEST	344	107	38	11	5	161	0	1	1	47.4
38 - CHAMBRAY SOUTH	325	97	41	7	5	150	0	0	1	46.5
39 - ELSINORE SOUTH	543	184	84	14	14	296	0	0	2	54.9
40 - BATURYN NORTH EAST	465	150	40	27	11	228	0	1	1	49.5
41 - BATURYN NORTH CENTRAL	541	193	69	26	12	300	0	0	1	55.6

V = Valid Ballots S = Spoiled Ballots D = Declined Ballots R = Rejected Ballots

Summary Of Results By Poll - Edmonton-Castle Downs

Poll	Names on List	NICOLE GOEHRING NDP	THOMAS LUKASZUK PC	GERRIT ROOSENBOOM WRP	TODD ROSS LIB	V	S	D	R	Voter Turnout (%)
42 - BATURYN NORTH WEST	509	155	55	18	7	235	0	0	0	46.2
43 - BATURYN SOUTH WEST	484	130	39	14	19	202	2	0	0	41.7
44 - BATURYN WEST	379	148	36	13	14	211	0	0	0	55.7
45 - BATURYN CENTRAL	361	116	43	18	5	182	1	0	0	50.4
46 - BATURYN EAST	379	127	45	13	4	189	1	0	0	49.9
47 - BATURYN SOUTH EAST	398	126	35	13	12	186	2	0	0	46.7
48 - LORILEI NORTH EAST	465	131	52	17	14	214	0	0	2	46.5
49 - LORILEI EAST	407	104	33	14	8	159	0	0	0	39.1
50 - LORILEI NORTH	370	99	43	9	10	161	1	0	0	43.5
51 - LORILEI WEST	455	120	41	17	14	192	1	0	1	42.4
52 - LAKE BEAUMARIS NORTH WEST	438	158	57	10	11	236	1	0	14	57.1
53 - LORILEI BEAUMARIS	435	129	54	18	10	211	0	0	0	48.5
54 - LORILEI SOUTH	484	154	58	13	9	234	3	0	0	48.3
55 - BEAUMARIS EAST	369	105	50	10	14	179	0	1	0	48.8
56 - STIRLING	359	78	27	12	4	121	0	0	0	33.7
57 - LAKE BEAUMARIS WEST	386	129	63	17	5	214	0	0	0	55.4
58 - LAKESIDE	529	87	55	26	2	170	0	0	0	32.1
59 - LAKE BEAUMARIS	369	120	61	10	20	211	1	0	0	57.2
60 - LAKE BEAUMARIS EAST	408	111	58	14	7	190	0	0	0	46.6
61 - BEAUMARIS CENTRAL	411	119	26	12	11	168	2	0	0	40.9
62 - BEAUMARIS SOUTH	426	116	70	13	11	210	0	0	0	49.3
63 - LAGO LINDO SOUTH WEST	460	184	41	14	14	253	0	0	0	55.0
64 - LAGO LINDO SOUTH EAST	514	168	60	21	14	263	0	0	0	51.2
65 - KLARVATTEN LAKE WEST	463	141	41	15	9	206	0	0	2	44.9
66 - KLARVATTEN LAKE	478	149	62	17	9	237	0	0	0	49.6
67 - KLARVATTEN LAKE EAST	325	81	30	7	9	127	0	0	0	39.1
68 - KLARVATTEN LAKE NORTH	433	137	59	17	16	229	0	2	0	53.3
69 - KLARVATTEN LAKE NORTH WEST	389	119	42	21	6	188	0	1	1	48.8
70 - LAGO LINDO EAST	488	150	50	19	14	233	0	0	0	47.7
71 - LAGO LINDO CENTRAL	542	195	47	17	11	270	1	0	0	49.8
72 - LAGO LINDO NORTH WEST	478	143	52	22	21	238	2	0	0	49.8
73 - LAGO LINDO NORTH	436	144	44	23	15	226	0	0	0	51.8
74 - LAGO LINDO NORTH EAST	425	131	39	21	10	201	0	0	0	47.3
75 - POPLAR LAKE WEST	408	155	46	10	10	221	0	0	1	54.4
76 - POPLAR LAKE	427	150	46	16	10	222	0	0	0	52.0
77 - POPLAR LAKE NORTH	121	46	12	7	6	71	0	0	0	58.7
78 - ADVANCE-POLLS 1 - 26		690	219	53	38	1000	0	2	3	
79 - ADVANCE-POLLS 27 - 51		624	228	56	36	944	1	0	2	
80 - ADVANCE-POLLS 52 - 77		550	209	74	32	865	1	0	2	
81 - MOBILE-1		74	75	4	6	159	2	0	1	
82 - SPECIAL BALLOT		91	32	14	6	143	0	0	1	
Total (Regular, Mobile, Special Ballot)		9,825	3,526	1,200	774	15,325	34	14	46	
Total (Advance)		1,864	656	183	106	2,809	2	2	7	
Total (All Polls)	35,641	11,689	4,182	1,383	880	18,134	36	16	53	51.1
Vote Count (%)		64.5	23.1	7.6	4.9					

V = Valid Ballots S = Spoiled Ballots D = Declined Ballots R = Rejected Ballots

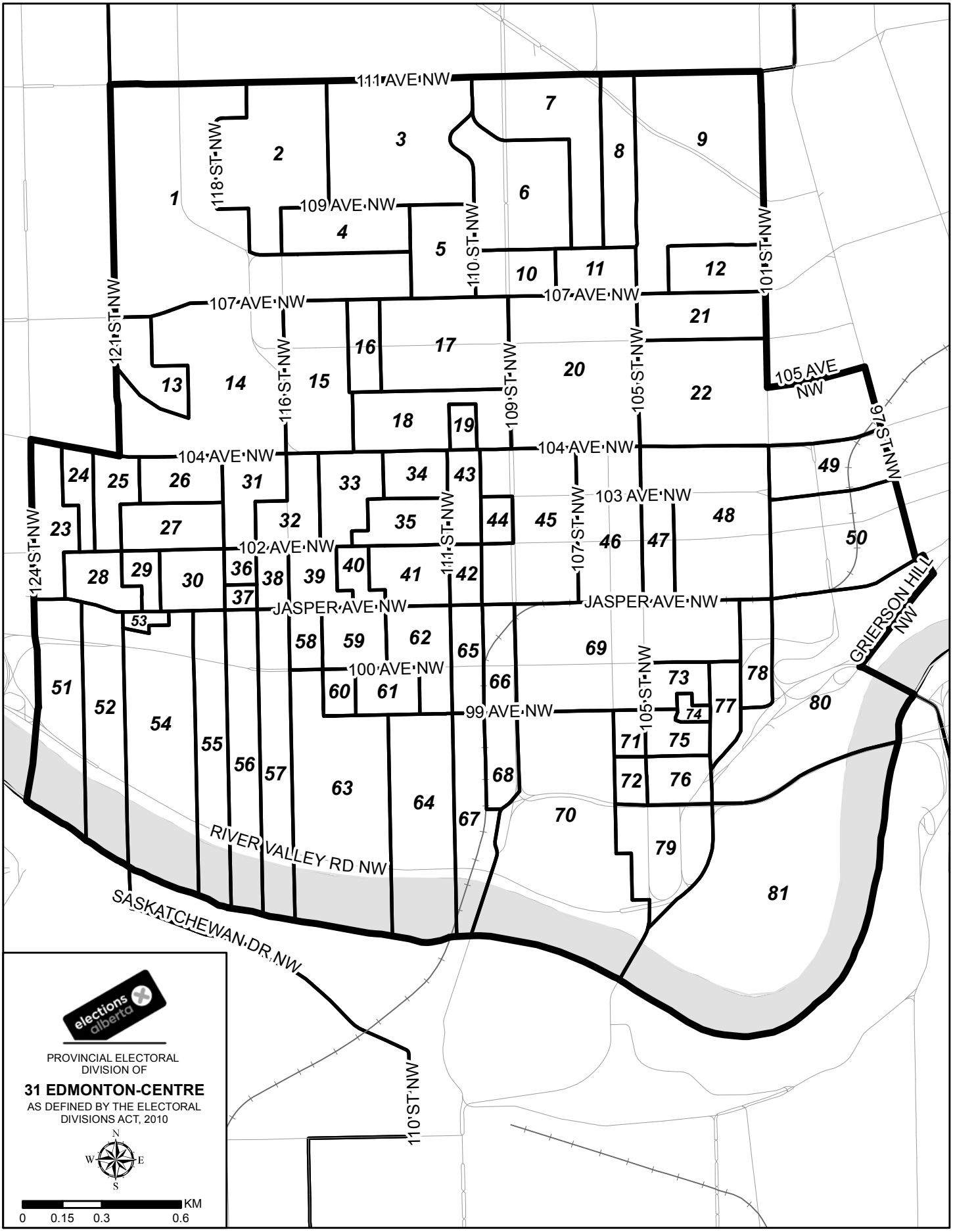
111 AVE NW
109 AVE NW
107 AVE NW
105 AVE NW
104 AVE NW
103 AVE NW
102 AVE NW
100 AVE NW
99 AVE NW
JASPER AVE NW
118 ST NW
121 ST NW
124 ST NW
116 ST NW
110 ST NW
109 ST NW
111 ST NW
107 ST NW
105 ST NW
101 ST NW
97 ST NW
GRIERSON HILL NW
RIVER VALLEY RD NW
SASKATCHEWAN DR NW
110 ST NW
elections alberta
PROVINCIAL ELECTORAL DIVISION OF
31 EDMONTON-CENTRE
AS DEFINED BY THE ELECTORAL DIVISIONS ACT, 2010
N
W
E
S
KM
0
0.15
0.3
0.6

Summary Of Results By Poll - Edmonton-Centre

Poll	Names on List	LAURIE BLAKEMAN LIB	JOE BYRAM WRP	GREG KEATING IND	CATHERINE KEILL PC	RORY JOE KOOPMANS IND	DAVID SHEPHERD NDP	V	S	D	R	Voter Turnout (%)
1 - BOUNDARY NW	498	32	9	8	13	1	96	159	0	0	0	31.9
2 - QUEEN MARY PARK NW	527	77	15	4	26	0	112	234	0	1	0	44.6
3 - QUEEN MARY PARK N	553	62	15	5	20	1	112	215	2	1	0	39.1
4 - QUEEN MARY PARK CENTRE	500	40	10	2	15	0	116	183	0	0	0	36.6
5 - ST JOSEPH	450	22	5	2	5	0	94	128	0	0	1	28.7
6 - QUEEN MARY SCHOOL	297	22	6	2	11	0	68	109	0	1	0	37.0
7 - MCDOUGALL	447	32	4	3	15	0	75	129	1	0	0	28.9
8 - ARMOURY	314	24	10	1	16	0	65	116	0	0	0	36.9
9 - KINGSWAY	268	11	3	0	3	0	42	59	0	0	0	22.0
10 - ST JOSEPH S	395	6	1	2	9	1	35	54	1	0	0	13.7
11 - ARMOURY S	389	16	5	3	4	1	73	102	1	0	0	26.2
12 - KINGSWAY S	415	12	2	0	7	0	78	99	0	0	3	24.6
13 - THE POINT	639	64	24	4	39	0	167	298	1	0	1	46.8
14/16 - OLIVER W / OLIVER SQUARE N	499	41	9	2	27	0	100	179	0	0	0	35.9
15 - OLIVER	406	10	8	2	10	0	65	95	0	0	0	23.4
17 - OLIVER E	551	12	6	4	5	2	92	121	0	0	0	22.0
18 - OLIVER SQUARE	378	17	7	2	26	0	54	106	0	0	0	28.0
19 - GRANT MACEWEN	51	1	0	0	0	0	8	9	0	0	0	17.6
20 - GRANT MACEWEN E	447	12	3	2	6	0	55	78	0	0	2	17.9
21 - BOUNDARY NE	491	21	6	1	20	0	71	119	1	0	0	24.2
22 - BOUNDARY E	568	19	6	0	11	1	95	132	1	0	1	23.4
23/53 - STONY PLAIN W / PEARL TOWER	411	37	7	2	23	1	85	155	4	0	0	37.7
24 - STONY PLAIN E	538	21	11	2	14	0	143	191	2	1	0	35.7
25/26 - PAUL KANE PARK / OLIVER SCHOOL W	969	40	9	6	23	0	132	210	1	0	0	21.7
27 - SYNAGOGUE N	541	56	7	0	23	1	96	183	4	1	0	34.0
28 - JASPER N	441	22	5	0	13	1	75	116	0	1	0	26.5
29 - PAUL KANE PARK S	538	41	6	4	33	0	118	202	1	1	0	37.7
30 - SYNAGOGUE	496	51	6	0	18	0	109	184	0	0	0	37.1
31 - OLIVER SCHOOL	495	44	4	1	16	0	116	181	0	0	0	36.6
32 - OLIVER S	606	42	17	2	24	1	125	211	0	1	0	35.0
33 - KITCHENER PARK W	534	44	4	2	19	0	115	184	0	0	0	34.5
34 - KITCHENER PARK N	308	20	5	0	15	0	58	98	0	0	1	32.1

V = Valid Ballots S = Spoiled Ballots D = Declined Ballots R = Rejected Ballots

Summary Of Results By Poll - Edmonton-Centre

Poll	Names on List	LAURIE BLAKEMAN LIB	JOE BYRAM WRP	GREG KEATING IND	CATHERINE KEILL PC	RORY JOE KOOPMANS IND	DAVID SHEPHERD NDP	V	S	D	R	Voter Turnout (%)
35 - KITCHENER PARK	474	30	3	2	15	0	93	143	0	0	0	30.2
36 - OLIVER SCHOOL S	337	28	9	1	25	0	71	134	0	0	3	40.7
37 - HULL	306	33	4	1	12	0	54	104	3	0	1	34.3
38 - EAST HULL	395	32	6	1	11	1	100	151	1	0	1	38.5
39 - KITCHENER PARK S	524	143	38	27	5	1	0	214	1	0	0	40.8
40 - BASILICA N	476	43	8	2	18	0	77	148	2	0	0	31.1
41 - EDMONTON GENERAL N	647	38	14	3	39	0	124	218	0	0	0	33.7
42/62 - RAILTOWN S / EDMONTON GENERAL	881	53	5	6	21	0	119	204	0	0	0	23.2
43 - RAILTOWN N	493	49	5	4	37	0	91	186	0	0	2	38.1
44 - RAILTOWN E	652	62	9	2	28	0	121	222	0	0	0	34.0
45 - AVC	478	25	7	1	17	0	86	136	0	0	0	28.5
46 - CITY CENTRE W	420	25	4	1	23	1	109	163	1	1	0	39.0
47 - CITY CENTRE	530	53	4	0	45	0	89	191	0	1	0	36.2
48 - CITY CENTRE E	425	41	6	1	26	0	79	153	0	0	0	36.0
49/50 - CHURCHILL SQUARE N / CHURCHILL SQUARE S	746	40	12	1	16	1	121	191	1	1	1	25.9
51 - BOUNDARY W	382	48	10	1	33	0	62	154	1	0	0	40.3
52 - TOP OF THE VALLEY	378	25	12	2	18	0	74	131	0	0	0	34.7
54 - VALLEY VIEW	327	37	3	0	49	0	42	131	0	0	1	40.4
55 - VICTORIA PARK	329	27	7	3	35	1	37	110	0	0	0	33.4
56 - GOLF VIEW	442	47	7	2	49	0	82	187	0	0	1	42.5
57 - GAZEBO PARK	451	45	6	0	25	1	69	146	0	0	1	32.6
58 - NOTLEY PARK	322	39	7	3	11	0	71	131	0	0	0	40.7
59 - BASILICA	411	26	10	4	16	0	73	129	0	0	0	31.4
60 - BASILICA SW	413	47	7	3	32	1	109	199	0	0	0	48.2
61 - BASILICA SE	621	76	11	2	39	0	171	299	1	0	0	48.1
63 - BRIDGE VIEW PANORAMA	335	52	9	1	34	0	70	166	0	0	0	49.6
64 - WEST GRANDIN	523	68	8	0	39	0	88	203	2	0	0	38.8
65 - EDMONTON GENERAL E	544	20	4	1	9	0	60	94	0	0	0	17.3
66 - RAIL VIEW	512	52	6	1	22	0	97	178	0	1	0	35.0
67 - GRANDIN	306	45	4	3	18	0	50	120	0	0	0	39.2
68 - EAST GARNDIN	557	69	4	0	45	0	114	232	0	1	1	42.0
69 - JASPER S	373	47	7	1	20	0	51	126	0	0	0	33.8

V = Valid Ballots S = Spoiled Ballots D = Declined Ballots R = Rejected Ballots

Summary Of Results By Poll - Edmonton-Centre

Poll	Names on List	LAURIE BLAKEMAN LIB	JOE BYRAM WRP	GREG KEATING IND	CATHERINE KEILL PC	RORY JOE KOOPMANS IND	DAVID SHEPHERD NDP	V	S	D	R	Voter Turnout (%)
70 - LEGISLATURE	394	22	8	3	13	0	79	125	0	0	0	31.7
71 - MCKAY W	276	19	3	1	4	1	52	80	0	0	0	29.0
72 - MCKAY SW	490	49	10	2	13	0	96	170	1	1	0	34.9
73 - MCKAY N	416	38	5	2	31	0	84	160	0	0	1	38.7
74 - HILLTOP	415	40	2	2	32	0	106	182	1	0	0	43.9
75 - MCKAY AVENUE	467	47	7	2	32	1	89	178	0	0	0	38.1
76 - MCKAY S	506	38	14	0	17	2	127	198	0	2	0	39.5
77 - HILL VIEW	462	40	7	3	22	0	109	181	0	0	0	39.2
78 - VETERANS PARK	591	52	14	3	18	0	145	232	1	0	1	39.4
79 - LEGISLATURE E	248	21	6	0	2	0	49	78	0	0	1	31.9
80 - ROSSDALE	364	31	3	0	17	0	78	129	0	0	0	35.4
81 - SOUTH ROSSDALE	377	69	9	0	37	0	106	221	0	0	0	58.6
82 - ADVANCE-POLLS 1-25		156	24	8	46	1	342	577	0	0	2	
83 - ADVANCE-POLLS 26-50		325	40	7	141	2	673	1188	0	0	0	
84 - ADVANCE-POLLS 51-81		495	62	24	259	2	819	1661	1	0	3	
85 - MOBILE-1		75	1	60	3	5	79	223	1	0	1	
86 - MOBILE-2		14	2	5	19	0	26	66	1	0	2	
87 - MOBILE-3		44	10	3	26	0	77	160	0	0	2	
88 - MOBILE-4		23	26	5	52	7	85	198	5	1	2	
89 - MOBILE-5		6	5	1	13	0	31	56	1	3	0	
90 - MOBILE-6		54	12	5	40	1	97	209	4	0	0	
91 - MOBILE-7		38	5	10	21	0	43	117	0	0	1	
92 - SPECIAL BALLOT		67	6	1	29	0	92	195	0	1	6	
Total (Regular, Mobile, Special Ballot)		3,223	646	256	1,782	35	7,149	13,091	48	21	38	
Total (Advance)		976	126	39	446	5	1,834	3,426	1	0	5	
Total (All Polls)	34,976	4,199	772	295	2,228	40	8,983	16,517	49	21	43	47.4
Vote Count (%)		25.4	4.7	1.8	13.5	0.2	54.4					

V = Valid Ballots S = Spoiled Ballots D = Declined Ballots R = Rejected Ballots

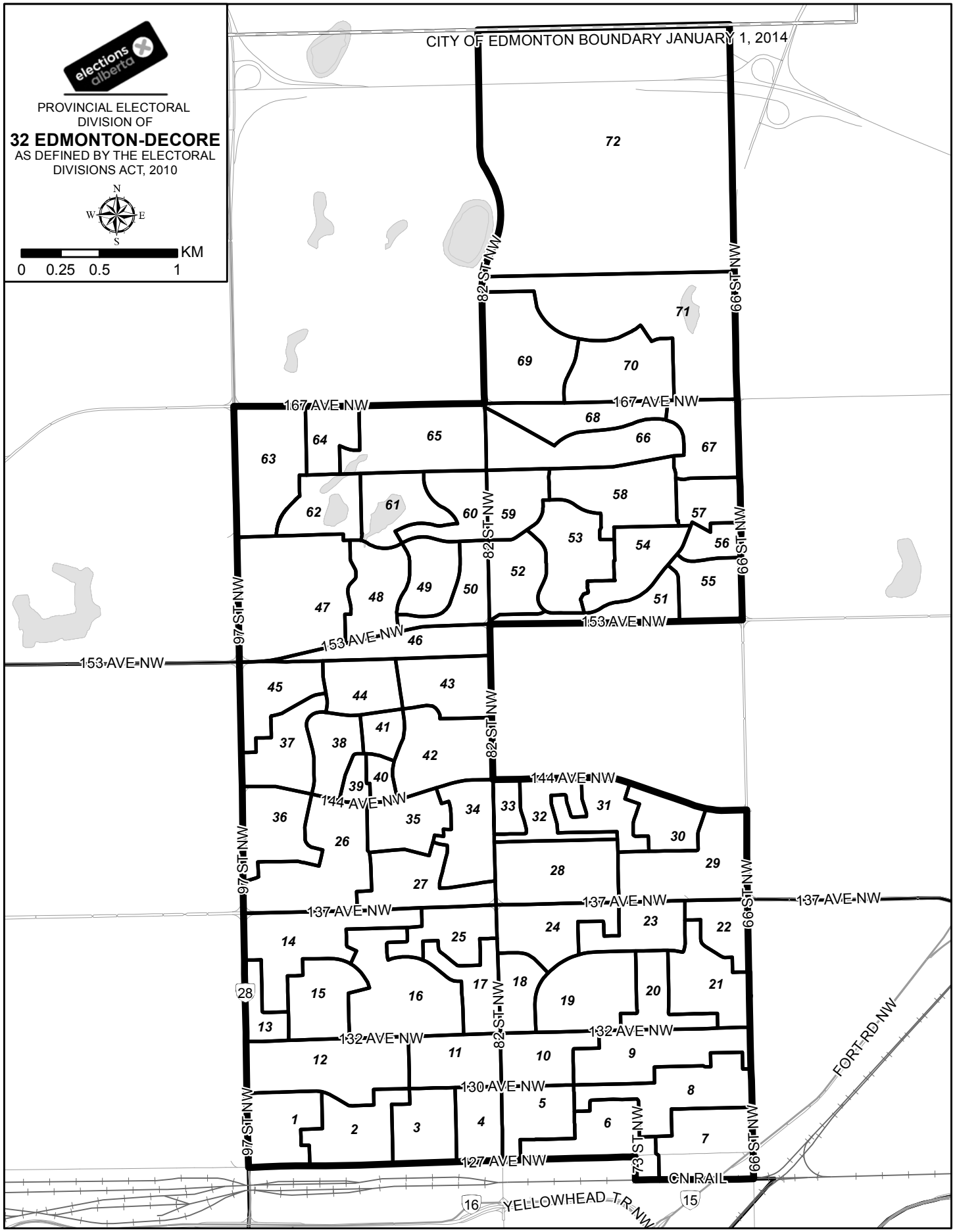
elections alberta
PROVINCIAL ELECTORAL DIVISION OF
32 EDMONTON-DECORE
AS DEFINED BY THE ELECTORAL DIVISIONS ACT, 2010
N
W
E
S
KM
0 0.25 0.5 1
CITY OF EDMONTON BOUNDARY JANUARY 1, 2014
167 AVE NW
153 AVE NW
144 AVE NW
137 AVE NW
132 AVE NW
130 AVE NW
127 AVE NW
97 ST NW
82 ST NW
73 ST NW
66 ST NW
FORT RD NW
CN RAIL
YELLOWHEAD TR NW
28
16
15
1
2
3
4
5
6
7
8
9
10
11
12
13
14
15
16
17
18
19
20
21
22
23
24
25
26
27
28
29
30
31
32
33
34
35
36
37
38
39
40
41
42
43
44
45
46
47
48
49
50
51
52
53
54
55
56
57
58
59
60
61
62
63
64
65
66
67
68
69
70
71
72

Summary Of Results By Poll - Edmonton-Decore

Poll	Names on List	TREY CAPNERHURST GPA	DEAN R MILLER WRP	CHRIS NIELSEN NDP	JANICE SARICH PC	BRADLEY LAWRENCE WHALEN LIB	V	S	D	R	Voter Turnout (%)
1 - KILLARNEY SW	454	3	9	90	26	5	133	0	0	0	29.3
2 - KILLARNEY COM LEAGUE	173	0	12	111	34	16	173	0	0	0	100.0
3 - KILLARNEY CENTRAL	484	8	29	130	17	7	191	0	4	1	40.5
4 - KILLARNEY SE	474	4	10	127	12	5	158	0	0	0	33.3
5 - BALWIN	352	2	10	87	34	5	138	0	0	0	39.2
6 - BALWIN COM LEAGUE	468	1	31	125	32	7	196	3	1	0	42.1
7 - ST FRANCIS SCHOOL	420	0	8	74	15	7	104	0	1	0	25.0
8 - BALWIN SE	677	8	15	169	42	12	246	0	0	1	36.5
9 - BALWIN NE	501	2	21	111	20	8	162	0	0	2	32.7
10 - PRINCETON SCHOOL W	440	3	19	132	26	4	184	0	1	0	42.0
11 - KILLARNEY NE	509	5	17	97	19	6	144	0	0	0	28.3
12 - KILLARNEY NW	499	0	27	146	31	10	214	1	0	0	42.9
13 - GLENGARRY SW	272	1	2	34	14	3	54	0	0	0	19.9
14 - GLENGARRY W	394	3	16	87	37	8	151	2	0	0	38.3
15 - GLENGARRY CENTRE	397	2	12	119	28	6	167	1	0	0	42.1
16 - GLENGARRY COM LEAGUE	492	2	17	135	26	9	189	3	0	0	38.4
17 - GLENGARRY SE	446	5	13	120	23	4	165	1	0	0	37.0
18 - DELWOOD COM LEAGUE W	394	3	10	109	19	9	150	0	0	0	38.1
19 - DELWOOD COM LEAGUE	388	1	15	145	34	2	197	0	1	0	51.0
20 - DELWOOD COM LEAGUE SE	363	1	23	105	31	3	163	0	0	0	44.9
21 - DELWOOD COM LEAGUE E	532	5	29	167	45	6	252	0	0	0	47.4
22 - DELWOOD COM LEAGUE NE	259	1	13	100	9	2	125	0	0	0	48.3
23 - DELWOOD COM LEAGUE N	463	2	18	168	43	4	235	1	0	0	50.8
24 - DELWOOD COM LEAGUE NW	487	3	19	147	35	9	213	1	0	0	43.7
25 - GLENGARRY NE	369	4	19	136	22	5	186	2	0	0	50.4
26 - NORTHMOUNT COM LEAGUE	435	1	13	91	24	5	134	1	0	2	31.3
27 - NORTHMOUNT SOUTH	493	1	17	139	38	11	206	0	0	0	41.8
28 - LONDONDERRY SOUTH	331	1	12	73	39	0	125	1	0	0	37.8
29 - KILDARE S	337	1	18	110	33	9	171	0	0	1	51.0
30 - KILDARE N	332	2	20	94	37	12	165	0	0	0	49.7
31 - LONDONDERRY	301	2	9	83	25	3	122	0	1	0	40.9
32 - LONDONDERRY CENTRE	409	2	21	129	34	10	196	0	0	1	48.2

V = Valid Ballots S = Spoiled Ballots D = Declined Ballots R = Rejected Ballots

Summary Of Results By Poll - Edmonton-Decore

Poll	Names on List	TREY CAPNERHURST GPA	DEAN R MILLER WRP	CHRIS NIELSEN NDP	JANICE SARICH PC	BRADLEY LAWRENCE WHALEN LIB	V	S	D	R	Voter Turnout (%)
33 - LONDONDERRY W	503	1	11	114	14	7	147	1	0	0	29.2
34 - NORTHMOUNT NE	466	3	18	132	38	8	199	1	0	0	42.7
35 - NORTHMOUNT CENTRE	530	2	18	131	23	8	182	0	0	1	34.5
36 - NORTHMOUNT NW	511	2	6	146	56	18	228	0	0	0	44.6
37 - EVANSDALE SW	466	1	18	140	50	14	223	0	3	0	48.5
38 - EVANSDALE COM LEAGUE	207	0	1	38	2	1	42	0	0	0	20.3
39 - DICKENSFIELD	319	1	4	48	4	1	58	0	0	0	18.2
40 - DICKENSFIELD NE	363	1	4	51	8	1	65	0	0	0	17.9
41 - EVANSDALE CENTRE	466	2	13	118	10	2	145	1	1	0	31.3
42 - EVANSDALE SE	332	1	15	101	35	6	158	1	0	0	47.6
43 - EVANSDALE NE	501	1	20	149	58	16	244	0	2	0	49.1
44 - EVANSDALE	420	1	23	149	48	10	231	1	0	0	55.0
45 - EVANSDALE NW	404	2	8	115	35	4	164	0	1	0	40.8
46 - EVANSDALE N	415	1	17	146	19	8	191	1	0	0	46.0
47 - BELLE RIVE CENTRE	639	0	6	182	38	17	243	0	0	0	38.0
48 - BELLE RIVE S	553	0	21	114	56	16	207	0	0	0	37.4
49 - BELLE RIVE	541	1	30	117	41	9	198	2	0	0	36.6
50 - BELLE RIVE SE	578	3	19	129	31	13	195	0	0	0	33.7
51 - MAYLIEWAN S	438	2	8	114	30	9	163	2	0	0	37.2
52 - MAYLIEWAN SW	250	1	20	167	52	10	250	0	0	0	100.0
53 - MAYLIEWAN	495	1	12	145	36	14	208	0	0	3	42.6
54 - MAYLIEWAN CENTRE	597	0	15	153	50	13	231	0	0	0	38.7
55 - MAYLIEWAN SE	491	1	22	115	41	15	194	1	0	0	39.5
56 - MAYLIEWAN EAST	395	3	19	78	19	4	123	1	0	0	31.1
57 - MAYLIEWAN CENTRE EAST	419	2	19	95	33	10	159	1	0	0	37.9
58 - OZERNA S	756	1	22	206	56	16	301	0	0	1	39.9
59 - MAYLIEWAN W	528	0	13	124	32	8	177	1	1	0	33.7
60 - BELLE RIVE NE	520	1	21	115	22	3	162	2	1	0	31.3
61 - BELLE RIVE NW	455	3	12	80	49	20	164	0	0	0	36.0
62 - EAUX CLAIRE SE	418	1	9	131	22	4	167	0	0	0	40.0
63 - EAUX CLAIRE	566	2	14	114	44	9	183	0	0	0	32.3
64 - EAUX CLAIRE N	460	0	26	136	32	5	199	0	0	0	43.3

V = Valid Ballots S = Spoiled Ballots D = Declined Ballots R = Rejected Ballots

Summary Of Results By Poll - Edmonton-Decore

Poll	Names on List	TREY CAPNERHURST GPA	DEAN R MILLER WRP	CHRIS NIELSEN NDP	JANICE SARICH PC	BRADLEY LAWRENCE WHALEN LIB	V	S	D	R	Voter Turnout (%)
65 - EAUX CLAIRE NE	525	2	17	152	33	6	210	0	0	0	40.0
66 - MAYLIEWAN N	789	2	18	161	88	11	280	1	0	0	35.5
67 - MAYLIEWAN NE	677	1	13	133	50	18	215	0	0	0	31.8
68 - OZERNA	580	0	11	127	39	8	185	0	0	1	32.1
69 - SCHONSEE WEST	604	4	24	185	65	14	292	0	0	0	48.3
70 - SCHONSEE	781	1	10	165	65	13	254	1	0	0	32.5
71 - LAKE DISTRICT	111	1	7	32	3	1	44	0	0	0	39.6
72 - CRYSTALLINA NERA	104	1	5	45	11	4	66	0	0	0	63.5
73 - ADVANCE-EDMONTON-DECORE		3	85	887	205	43	1223	1	1	2	
74 - ADVANCE-EDMONTON-DECORE		7	65	891	229	44	1236	0	0	3	
75 - MOBILE-1		5	7	38	23	8	81	0	0	1	
76 - MOBILE-2		3	5	51	27	5	91	0	2	1	
77 - SPECIAL BALLOT		0	14	81	21	5	121	1	0	26	
Total (Regular, Mobile, Special Ballot)		140	1,139	8,753	2,413	604	13,049	36	20	42	
Total (Advance)		10	150	1,778	434	87	2,459	1	1	5	
Total (All Polls)	32,518	150	1,289	10,531	2,847	691	15,508	37	21	47	47.9
Vote Count (%)		1.0	8.3	67.9	18.4	4.5					

V = Valid Ballots S = Spoiled Ballots D = Declined Ballots R = Rejected Ballots

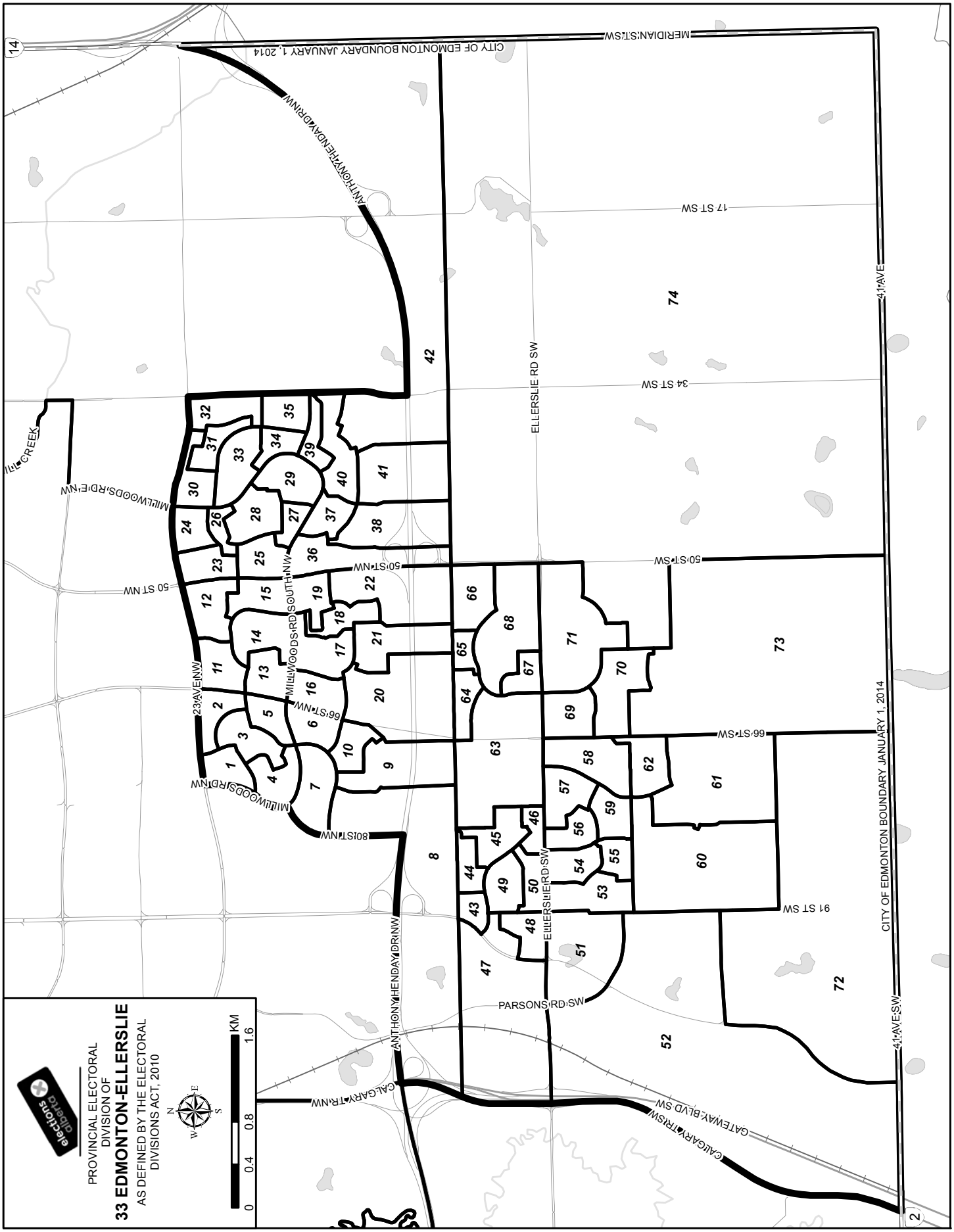
PROVINCIAL ELECTORAL DIVISION OF
33 EDMONTON-ELLERSLIE
AS DEFINED BY THE ELECTORAL DIVISIONS ACT, 2010
elections alberta
KM
0 0.4 0.8 1.6
N
W
E
S
CITY OF EDMONTON BOUNDARY JANUARY 1, 2014
MERIDIAN ST SW
ANTHONY HENDAY DR NW
17 ST SW
34 ST SW
ELLERSLIE RD SW
41 AVE
50 ST SW
50 ST NW
66 ST SW
91 ST SW
41 AVE SW
PARSONS RD SW
CALGARY TR NW
GATEWAY BLVD SW
CALGARY TR SW
MILLWOODS RD E NW
MILLWOODS RD W
MILLWOODS RD SOUTH NW
23 AVE NW
66 ST NW
80 ST NW
MILL CREEK
14
2

Summary Of Results By Poll - Edmonton-Ellerslie

Poll	Names on List	HARMAN KANDOLA PC	JACKIE LOVELY WRP	ROD LOYOLA NDP	MIKE MCGOWAN LIB	V	S	D	R	Voter Turnout (%)
1 - EKOTA W	350	23	30	101	10	164	2	0	1	47.1
2 - EKOTA E	341	36	28	110	11	185	0	0	0	54.3
3 - EKOTA CENTRE	379	45	39	122	6	212	0	0	0	55.9
4 - EKOTA SW	375	40	13	104	6	163	1	0	1	43.7
5 - EKOTA SE	383	39	21	110	9	179	0	0	1	47.0
6 - MENISA E	425	40	48	114	11	213	1	1	0	50.4
7 - MENISA W	467	46	69	123	14	252	1	1	1	54.4
8 - MENISA SW	458	52	47	155	11	265	0	0	0	57.9
9 - MENISA S	411	48	37	143	9	237	1	0	0	57.7
10 - MENISA SE	350	38	32	105	14	189	1	1	0	54.3
11 - MEYOKUMIN NW	431	32	30	139	8	209	1	0	0	48.5
12 - MEYOKUMIN NE	479	22	19	141	12	194	0	0	0	40.5
13 - MEYOKUMIN SW	381	23	40	105	7	175	0	0	0	45.9
14 - MEYOKUMIN S	426	35	30	133	8	206	0	2	0	48.8
15 - MEYOKUMIN SE	419	28	45	140	14	227	0	0	0	54.2
16 - SAKAW NW	426	30	44	147	12	233	1	2	0	55.2
17 - SAKAW N	441	38	23	112	5	178	1	0	0	40.4
18 - SAKAW CENTRE	415	50	26	126	8	210	0	0	0	50.6
19 - SAKAW NE	424	27	27	130	8	192	1	1	0	45.5
20 - SAKAW SE	415	33	42	125	4	204	0	0	1	49.4
21 - SAKAW S	398	34	31	110	10	185	1	1	0	46.7
22 - SAKAW SW	442	34	52	123	17	226	0	0	1	51.4
23 - POLLARD MEADOWS NW	414	32	39	80	9	160	1	0	0	38.6
24 - POLLARD MEADOWS NE	371	37	18	100	10	165	1	0	1	44.7
25 - POLLARD MEADOWS SW	459	36	24	108	23	191	0	2	0	42.0
26 - POLLARD MEADOWS CENTRAL	395	26	14	84	14	138	0	0	0	34.9
27 - POLLARD MEADOWS S	460	31	17	132	3	183	4	0	0	39.8
28 - POLLARD MEADOWS E	387	28	20	123	8	179	3	0	0	46.3
29 - POLLARD MEADOWS SE	371	39	18	78	5	140	0	0	0	37.7
30 - DALY GROVE NW	446	54	21	117	8	200	0	0	0	44.8
31 - DALY GROVE N	400	30	25	99	6	160	0	1	1	40.5
32 - DALY GROVE NE	492	28	35	140	10	213	0	0	0	43.3
33 - DALY GROVE W	444	28	31	104	16	179	0	0	0	40.3
34 - DALY GROVE S	440	16	28	148	6	198	0	0	1	45.2
35 - DALY GROVE SE	440	37	27	138	11	213	0	0	0	48.4
36 - CRAWFORD PLAINS W	551	49	38	147	12	246	2	0	2	45.0
37 - CRAWFORD PLAINS N	442	51	21	115	10	197	1	0	2	45.0
38 - CRAWFORD PLAINS SW	457	48	24	134	6	212	0	1	0	46.6
39 - CRAWFORD PLAINS NE	458	31	24	118	19	192	0	0	2	42.4
40 - CRAWFORD PLAINS E	482	52	24	173	10	259	2	0	0	53.7
41 - CRAWFORD PLAINS S	446	39	33	138	11	221	1	1	1	50.0
42 - CRAWFORD PLAINS SE	495	45	28	154	20	247	1	0	0	49.9
43 - ELLERSLIE CROSSING N	297	22	7	62	6	97	0	0	0	32.7
44 - ELLERSLIE CROSSING	451	27	20	91	6	144	1	0	0	31.9

V = Valid Ballots S = Spoiled Ballots D = Declined Ballots R = Rejected Ballots

Summary Of Results By Poll - Edmonton-Ellerslie

Poll	Names on List	HARMAN KANDOLA PC	JACKIE LOVELY WRP	ROD LOYOLA NDP	MIKE MCGOWAN LIB	V	S	D	R	Voter Turnout (%)
45 - ELLERSLIE CROSSING NE	566	31	22	136	8	197	1	0	0	34.8
46 - ELLERSLIE CROSSING E	509	22	20	124	8	174	0	0	0	34.2
47 - ELLERSLIE CROSSING W	510	26	20	86	3	135	2	0	0	26.5
48 - ELLERSLIE CROSSING NW	470	28	15	100	12	155	0	0	0	33.0
49 - ELLERSLIE CROSSING SE	462	27	15	116	9	167	0	0	0	36.1
50 - ELLERSLIE CROSSING S	445	27	28	97	8	160	1	0	0	36.0
51 - SUMMERSIDE DR SW	662	84	43	110	10	247	0	0	0	37.3
52 - SUMMERSIDE LINK SW	444	74	28	105	4	211	1	1	1	48.0
53 - SUMMERSIDE N	519	45	34	91	7	177	0	1	0	34.3
54 - SUMMERSIDE SPENCE WYND SW	546	42	34	134	10	220	0	0	0	40.3
55 - SUMMERSIDE GRAND BLVD SW	402	35	20	98	6	159	0	0	0	39.6
56 - SUMMERSIDE NW	447	24	35	116	5	180	0	0	0	40.3
57 - SUMMERSIDE NE	458	42	24	102	13	181	0	0	0	39.5
58A - SUMMERSIDE STANTON DR SW (A-K)	523	40	8	97	9	154	0	0	2	29.8
58B - SUMMERSIDE STANTON DR SW (L-Z)	455	51	14	101	2	168	0	0	0	36.9
59 - SUMMERSIDE CENTRE	514	42	29	115	9	195	0	0	0	37.9
60 - SUMMERSIDE S	888	107	67	261	21	456	0	0	0	51.4
61 - SUMMERSIDE SHAW WAY SW	790	62	52	240	9	363	1	1	0	46.1
62 - SUMMERSIDE	514	47	18	123	16	204	0	0	2	40.1
63 - WERNERVILLE-E HEIGHTS	424	33	13	109	8	163	0	1	0	38.7
64 - ELLERSLIE HEIGHTS NW	443	33	32	119	9	193	1	0	0	43.6
65 - ELLERSLIE HEIGHTS N	280	22	21	87	6	136	1	0	0	48.6
66 - ELLERSLIE HEIGHTS NE	540	48	35	170	16	269	0	0	2	50.2
67 - ELLERSLIE HEIGHTS SW	373	38	28	110	12	188	0	0	0	50.4
68 - ELLERSLIE HEIGHTS S	361	30	23	109	15	177	0	0	0	49.0
69 - WALKER LAKES N	349	26	21	103	4	154	2	0	0	44.1
70 - WALKER LAKES S	733	64	37	183	11	295	1	0	1	40.4
71 - WALKER LAKES- ELLERSLIE	781	97	31	241	16	385	0	0	0	49.3
72 - ORCHARD WAY	591	69	40	165	9	283	0	0	1	48.1
73 - WINSPEAR	216	31	15	60	8	114	0	0	0	52.8
74 - ELLERSLIE SOUTH EAST	417	55	34	98	10	197	0	0	1	47.5
75 - ADVANCE-POLLS 1-27		119	79	380	17	595	2	0	0	
76 - ADVANCE-POLLS 28-51		152	91	498	36	777	1	0	2	
77 - ADVANCE-POLLS 52-74		281	145	885	42	1353	1	0	1	
78 - SPECIAL BALLOT		16	19	64	8	107	0	0	36	
Total (Regular, Special Ballot)		2,997	2,184	9,271	744	15,196	40	18	62	
Total (Advance)		552	315	1,763	95	2,725	4	0	3	
Total (All Polls)	34,266	3,549	2,499	11,034	839	17,921	44	18	65	52.5
Vote Count (%)		19.8	13.9	61.6	4.7					

V = Valid Ballots S = Spoiled Ballots D = Declined Ballots R = Rejected Ballots

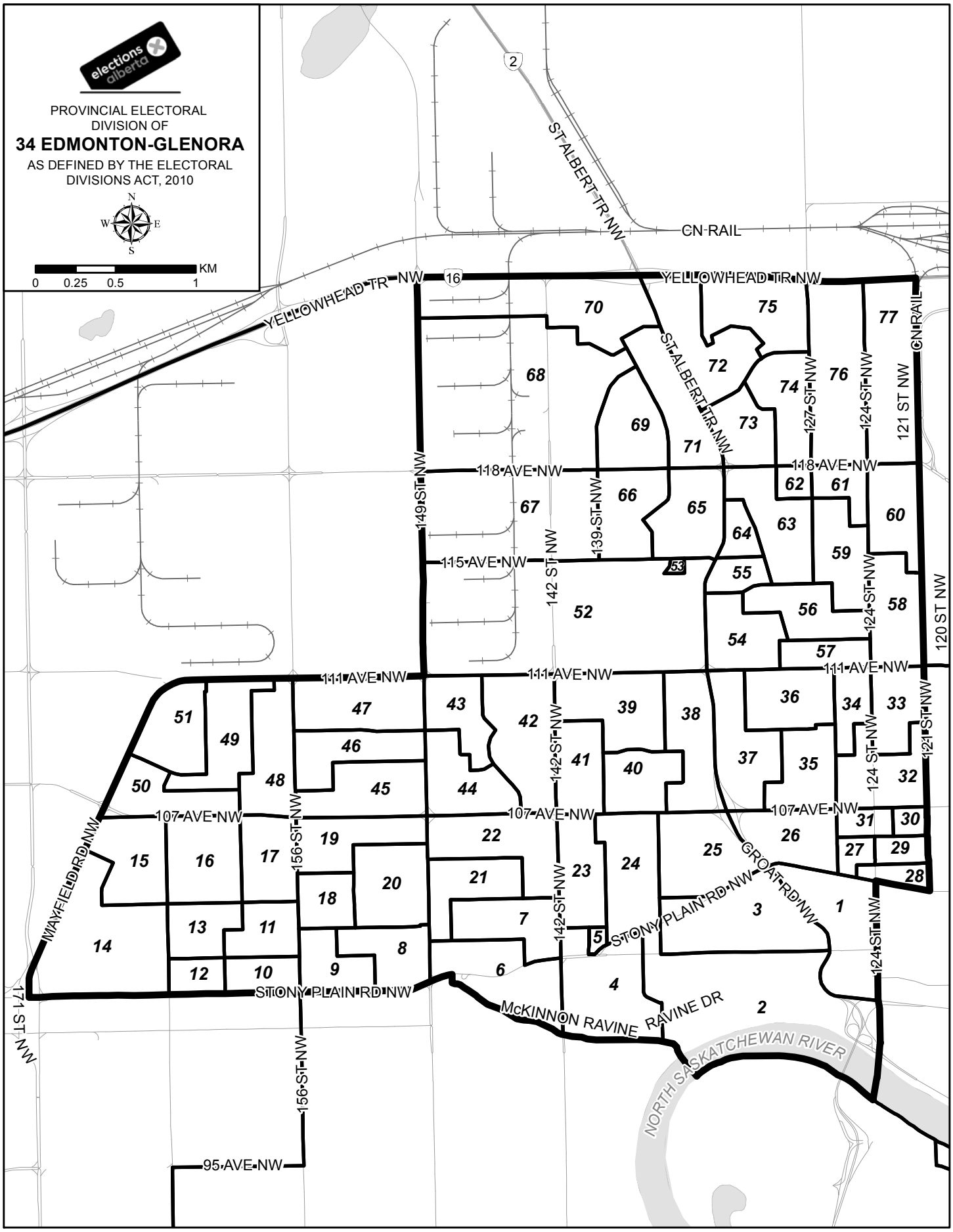
elections alberta
PROVINCIAL ELECTORAL DIVISION OF
34 EDMONTON-GLENORA
AS DEFINED BY THE ELECTORAL DIVISIONS ACT, 2010
N
W
E
S
KM
0 0.25 0.5 1
ST ALBERT TR NW
CN RAIL
YELLOWHEAD TR NW
118 AVE NW
115 AVE NW
111 AVE NW
107 AVE NW
149 ST NW
139 ST NW
142 ST NW
127 ST NW
124 ST NW
121 ST NW
120 ST NW
156 ST NW
171 ST NW
95 AVE NW
WAYFIELD RD NW
STONY PLAIN RD NW
GROAT RD NW
McKINNON RAVINE
RAVINE DR
NORTH SASKATCHEWAN RIVER

Summary Of Results By Poll - Edmonton-Glenora

Poll	Names on List	SARAH HOFFMAN NDP	HEATHER KLIMCHUK PC	DON KOZIAK WRP	DAVID PARKER GPA	KAREN SEVCIK LIB	CHRIS VILCSAK AP	V	S	D	R	Voter Turnout (%)
1 - GROAT VIEW SOUTH	483	134	53	11	3	8	2	211	0	0	0	43.7
2 - GOVERNMENT HOUSE	376	89	89	8	1	8	3	198	1	0	0	52.7
3 - OLD GLENORA	492	140	110	20	0	11	15	296	0	0	0	60.2
4 - CAPITAL HILL EAST	446	109	67	15	1	5	8	205	0	0	1	46.2
5 - CRESCENT PLACE	372	89	20	7	4	5	5	130	0	0	0	34.9
6 - CAPITAL HILL WEST	555	164	68	16	1	12	11	272	0	2	0	49.4
7 - STONY PLAIN CORNER	416	155	45	16	1	8	9	234	1	0	0	56.3
8 - JASPER GATES	471	98	14	14	3	2	3	134	0	0	0	28.5
9 - CANORA WEST	540	81	14	10	1	3	1	110	0	0	0	20.4
10 - WESTLAWN EAST	495	80	13	8	0	2	3	106	2	0	0	21.4
11 - BRITANNIA SOUTH	381	88	12	10	6	3	4	123	0	0	0	32.3
12 - WESTLAWN SOUTH	411	62	19	13	4	1	0	99	5	0	0	24.1
13 - WESTLAWN NORTH	322	78	25	25	0	7	3	138	0	0	0	42.9
14 - YOUNGSTOWN SOUTH	472	106	28	17	3	13	7	174	1	0	1	37.1
15 - YOUNGSTOWN NORTH	552	130	47	30	1	7	5	220	1	0	0	39.9
16 - BRITANNIA WEST	444	149	46	23	2	7	7	234	0	0	0	52.7
17 - BRITANNIA EAST	395	82	15	6	0	7	0	110	2	0	0	27.8
18 - CANORA NORTH	460	110	20	15	5	13	3	166	1	0	0	36.1
19 - BRIGHTVIEW	481	121	32	15	2	10	7	187	0	0	0	38.9
20 - CANORA EAST	539	141	40	24	3	3	3	214	1	0	0	39.7
21 - GROVENOR SOUTH	465	168	24	18	1	12	6	229	0	0	0	49.2
22 - GROVENOR NORTH	557	206	60	26	5	13	9	319	3	0	1	57.5
23 - GLENORA WEST	393	121	57	17	1	2	4	202	0	0	0	51.4
24 - GLENORA CENTRE	396	143	57	10	1	8	11	230	0	0	2	58.6
25 - GLENORA EAST	470	161	67	11	1	10	8	258	0	0	0	54.9
26 - GROAT VIEW NORTH	445	139	32	5	5	5	2	188	0	0	0	42.2
27/29 - GROAT ESTATES SOUTH / HIGH STREET SOUTH	503	190	23	11	4	7	4	239	0	1	0	47.7
28 - GLENORA GATES	285	78	16	6	3	6	5	114	0	0	0	40.0
30/31 - HIGH STREET NORTH / GROAT ESTATES NORTH	532	120	21	5	3	8	3	160	0	0	0	30.1
32 - 124TH STREET SOUTH	507	183	40	12	2	8	12	257	0	0	0	50.7
33 - 124TH STREET NORTH	611	223	36	10	2	5	8	284	3	0	0	46.5
34 - WESTMOUNT EAST	372	138	25	5	4	3	13	188	0	0	0	50.5

V = Valid Ballots S = Spoiled Ballots D = Declined Ballots R = Rejected Ballots

Summary Of Results By Poll - Edmonton-Glenora

Poll	Names on List	SARAH HOFFMAN NDP	HEATHER KLIMCHUK PC	DON KOZIAK WRP	DAVID PARKER GPA	KAREN SEVCIK LIB	CHRIS VILCSAK AP	V	S	D	R	Voter Turnout (%)
35 - WESTMOUNT SOUTH	435	165	42	14	3	5	2	231	0	0	0	53.1
36 - WESTGLEN	580	202	35	17	6	12	8	280	1	0	0	48.3
37 - WESTMOUNT WEST	457	190	44	9	3	5	11	262	0	1	0	57.5
38 - CORONATION EAST	532	198	47	18	8	10	6	287	0	0	0	53.9
39 - CORONATION NORTH	444	151	52	14	0	2	3	222	1	0	0	50.0
40 - CORONATION SOUTH	410	143	42	8	1	8	8	210	0	0	1	51.5
41 - CORONATION WEST	340	151	37	12	2	8	6	216	0	0	0	63.5
42 - MCQUEEN EAST	437	87	30	24	0	5	6	152	0	0	1	35.0
43 - MCQUEEN NORTH	417	122	42	19	2	2	2	189	0	0	0	45.3
44 - MCQUEEN SOUTH	514	189	48	27	1	10	4	279	1	0	1	54.5
45 - HIGH PARK SOUTH	451	96	39	29	3	1	0	168	0	0	0	37.3
46 - HIGH PARK CENTRE	389	102	27	32	1	3	2	167	1	0	1	43.2
47 - HIGH PARK NORTH	407	119	33	30	1	4	2	189	0	0	0	46.4
48 - MAYFIELD EAST	439	142	29	25	1	5	1	203	0	0	0	46.2
49 - MAYFIELD CENTRE	431	137	36	18	0	5	0	196	1	0	2	45.9
50 - MAYFIELD SOUTH	391	118	25	23	1	4	0	171	0	0	0	43.7
51 - MAYFIELD NORTH	462	145	43	24	2	3	8	225	1	0	0	48.7
52 - WOODCROFT SOUTH	438	127	17	14	1	3	5	167	1	0	0	38.1
53 - MEADOWCROFT	521	151	74	21	3	8	12	269	0	1	2	52.2
54 - WESTMOUNT NORTH	587	168	43	15	2	9	4	241	0	0	0	41.1
55 - BAYWOOD SOUTH	441	104	24	11	0	8	5	152	0	0	1	34.7
56 - INGLEWOOD SOUTH	400	133	31	21	1	6	0	192	0	1	1	48.5
57 - ST ANDREWS	643	173	83	33	0	19	28	336	0	0	2	52.6
58 - INGLEWOOD EAST	536	160	22	13	8	8	3	214	1	0	1	40.1
59 - INGLEWOOD CENTRE	553	169	25	11	3	4	8	220	0	0	2	40.1
60 - MUNICIPAL VIEW	551	128	17	16	2	3	4	170	0	0	0	30.9
61 - INGLEWOOD NORTH	332	84	4	6	0	4	4	102	0	1	0	31.0
62 - INGLEWOOD CORNER	185	27	1	4	0	0	2	34	0	0	1	18.9
63 - INGLEWOOD WEST	465	179	29	15	6	5	2	236	0	0	0	50.8
64 - BAYWOOD NORTH	375	90	4	7	2	3	1	107	0	0	0	28.5
65 - WOODCROFT EAST	485	195	34	17	2	7	3	258	0	0	0	53.2
66 - WOODCROFT CENTRE	422	161	47	11	2	8	9	238	0	0	0	56.4

V = Valid Ballots S = Spoiled Ballots D = Declined Ballots R = Rejected Ballots

Summary Of Results By Poll - Edmonton-Glenora

Poll	Names on List	SARAH HOFFMAN NDP	HEATHER KLIMCHUK PC	DON KOZIAK WRP	DAVID PARKER GPA	KAREN SEVCIK LIB	CHRIS VILCSAK AP	V	S	D	R	Voter Turnout (%)
67 - WOODCROFT WEST	361	142	31	17	2	3	7	202	0	0	0	56.0
68 - DOVERCOURT WEST	423	151	47	16	3	9	4	230	0	0	0	54.4
69 - DOVERCOURT CENTRE	536	204	49	30	1	5	10	299	0	1	0	56.0
70 - DOVERCOURT NORTH	388	148	24	18	3	3	7	203	1	0	0	52.3
71 - DOVERCOURT EAST	438	163	41	17	1	9	14	245	0	0	0	55.9
72 - SHERBROOKE WEST	622	202	31	28	2	8	6	277	0	2	3	45.3
73 - SHERBROOKE SOUTH	370	115	23	24	2	3	2	169	1	2	0	46.2
74 - SHERBROOKE EAST	505	177	34	17	2	7	7	244	3	0	1	48.5
75 - SHERBROOKE NORTH	496	174	33	20	3	7	5	242	0	0	0	48.8
76 - PRINCE CHARLES WEST	580	178	35	18	9	5	8	253	0	1	1	44.0
77 - PRINCE CHARLES EAST	560	142	20	32	3	8	5	210	0	0	0	37.5
78 - ADVANCE-EDMONTON-GLENORA		725	177	57	6	33	16	1014	6	0	0	
79 - ADVANCE-EDMONTON-GLENORA		665	118	52	7	16	21	879	1	0	0	
80 - ADVANCE-EDMONTON-GLENORA		501	63	33	7	17	4	625	1	0	2	
81 - MOBILE-MCQUEEN RESIDENCE / GROAT HOUSE / BRITTANIA GARDENS		65	53	12	3	7	1	141	1	1	2	
82 - SPECIAL BALLOT		139	25	6	1	4	3	178	3	0	42	
Total (Regular, Mobile, Special Ballot)		10,582	2,787	1,252	175	487	422	15,705	38	14	70	
Total (Advance)		1,891	358	142	20	66	41	2,518	8	0	2	
Total (All Polls)	34,388	12,473	3,145	1,394	195	553	463	18,223	46	14	72	53.2
Vote Count (%)		68.4	17.3	7.6	1.1	3.0	2.5					

V = Valid Ballots S = Spoiled Ballots D = Declined Ballots R = Rejected Ballots

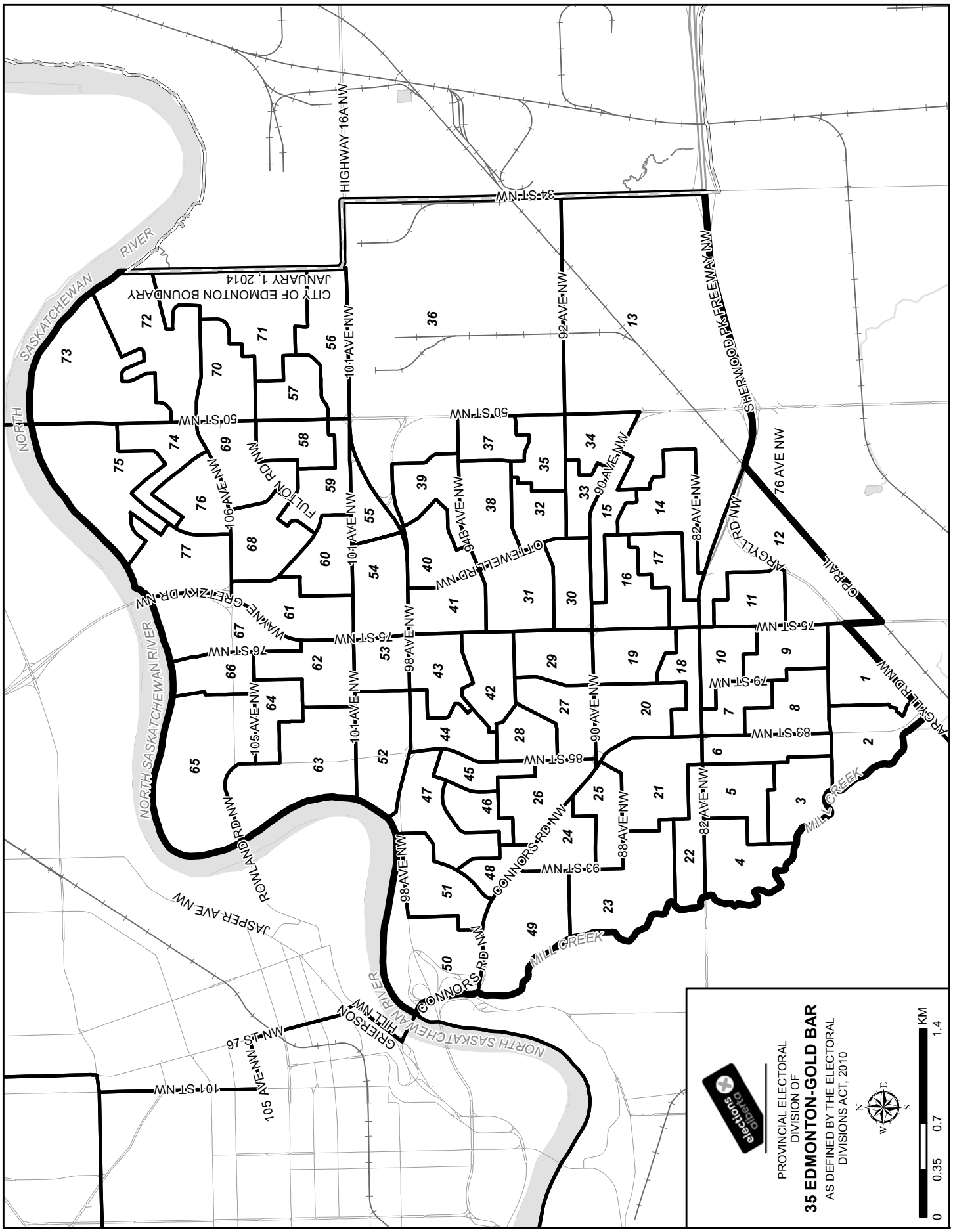
PROVINCIAL ELECTORAL DIVISION OF
35 EDMONTON-GOLD BAR
AS DEFINED BY THE ELECTORAL DIVISIONS ACT, 2010
elections alberta
0 0.35 0.7 1.4 KM
CITY OF EDMONTON BOUNDARY
JANUARY 1, 2014
NORTH SASKATCHEWAN RIVER
MILL CREEK
HIGHWAY 16A NW
34 ST NW
50 ST NW
101 AVE NW
92 AVE NW
SHERWOOD PARK FREEWAY NW
76 AVE NW
GRAND
ARGYLL RD NW
ARGYLL RD NW
75 ST NW
79 ST NW
83 ST NW
85 ST NW
90 AVE NW
82 AVE NW
OTTEWELL RD NW
94B AVE NW
FULTON RD NW
106 AVE NW
WAY NE GRETZKY DR NW
76 ST NW
105 AVE NW
ROWLAND RD NW
JASPER AVE NW
98 AVE NW
CONNORS RD NW
93 ST NW
88 AVE NW
GRIERSON HILL NW
97 ST NW
101 ST NW
105 AVE NW

Summary Of Results By Poll - Edmonton-Gold Bar

Poll	Names on List	RONALD BROCHU LIB	DAVID DORWARD PC	JUSTIN J JAMES WRP	MARLIN SCHMIDT NDP	CRISTINA STASIA AP	V	S	D	R	Voter Turnout (%)
1 - AVONMORE SOUTH	489	4	43	32	191	5	275	0	0	1	56.4
2 - AVONMORE WEST	482	7	45	21	162	4	239	2	0	0	49.6
3 - DONNAN SOUTH	608	9	54	25	240	3	331	0	0	1	54.6
4 - DONNAN WEST	486	10	31	14	206	5	266	0	0	1	54.9
5 - DONNAN NORTH	569	8	50	17	192	8	275	0	1	2	48.9
6 - DONNAN EAST	346	5	15	13	135	3	171	1	1	0	49.7
7 - AVONMORE NORTH WEST	401	6	32	8	132	8	186	1	0	1	46.6
8 - AVONMORE CENTRAL	434	3	37	13	174	7	234	0	0	2	54.4
9 - AVONMORE EAST	511	4	49	14	197	8	272	0	1	0	53.4
10 - AVONMORE NORTH	435	4	17	12	172	5	210	1	0	0	48.3
11 - AVONMORE NORTH EAST	474	6	13	11	123	9	162	3	0	1	34.4
12 - AVONMORE SOUTH EAST	539	10	42	18	150	7	227	0	0	1	42.3
13 - KENILWORTH EAST	449	7	56	23	145	4	235	1	0	0	52.3
14 - KENILWORTH SOUTH	461	4	36	11	171	11	233	0	0	0	50.5
15 - KENILWORTH NORTH	449	9	77	27	146	8	267	2	1	0	59.7
16 - KENILWORTH NORTH WEST	418	13	55	14	137	6	225	0	0	0	53.8
17 - KENILWORTH WEST	479	7	49	18	141	14	229	1	0	2	48.2
18 - IDYLWYLDE SOUTH	549	7	70	17	142	3	239	0	0	0	43.5
19 - IDYLWYLDE NORTH EAST	465	1	35	18	164	8	226	0	1	0	48.8
20 - IDYLWYLDE NORTH WEST	563	10	30	18	161	3	222	0	1	0	39.6
21 - BONNIE DOON EAST CENTRAL	581	10	29	19	212	6	276	0	0	1	47.7
22 - BONNIE DOON SOUTH	718	14	49	24	229	5	321	0	0	1	44.8
23 - BONNIE DOON WEST	795	10	47	12	210	4	283	0	0	1	35.7
24 - BONNIE DOON NORTH	545	3	45	13	206	4	271	0	2	0	50.1
25 - BONNIE DOON NORTH EAST	726	5	42	14	244	6	311	0	0	0	42.8
26 - STRATHEARN SOUTH	509	19	41	20	197	9	286	0	0	1	56.4
27 - HOLYROOD SOUTH CENTRE	533	7	47	24	206	5	289	0	0	0	54.2
28 - HOLYROOD SOUTH WEST	568	8	16	5	198	6	233	0	0	2	41.4
29 - HOLYROOD SOUTH EAST	440	14	40	5	181	4	244	0	0	1	55.7
30 - OTTEWELL SOUTH	403	2	48	23	141	4	218	0	0	0	54.1
31 - OTTEWEL CENTRE	512	8	72	22	186	17	305	0	0	1	59.8
32 - BRENDAN CENTRE WEST	441	10	51	23	149	10	243	1	0	0	55.1
33 - BRENDAN SOUTH WEST	505	4	18	5	98	3	128	0	0	0	25.3
34 - BRENDAN SOUTH EAST	407	9	47	14	115	12	197	0	0	3	49.1
35 - BRENDAN CENTRE EAST	447	11	36	13	143	11	214	0	0	0	47.9
36 - O'BRIEN SOUTH EAST	356	12	32	13	95	9	161	1	1	0	45.5
37 - BRENDAN NORTH EAST	395	4	46	13	119	15	197	0	0	0	49.9
38 - BRENDAN NORTH WEST	473	4	75	18	166	5	268	0	0	0	56.7
39 - O'BRIEN SOUTH CENTRE	417	7	47	10	127	5	196	0	0	1	47.2
40 - O'BRIEN SOUTH WEST	496	14	67	23	178	9	291	0	0	2	59.1
41 - OTTEWELL NORTH	375	7	49	7	145	2	210	0	0	0	56.0
42 - HOLYROOD CENTRE	454	3	43	9	159	6	220	0	0	2	48.9
43 - HOLYROOD NORTH EAST	458	8	32	12	197	5	254	1	0	1	55.7
44 - HOLYROOD NORTH WEST	440	7	44	18	187	3	259	0	0	0	58.9

V = Valid Ballots S = Spoiled Ballots D = Declined Ballots R = Rejected Ballots

Summary Of Results By Poll - Edmonton-Gold Bar

Poll	Names on List	RONALD BROCHU LIB	DAVID DORWARD PC	JUSTIN J JAMES WRP	MARLIN SCHMIDT NDP	CRISTINA STASIA AP	V	S	D	R	Voter Turnout (%)
45 - STRATHEARN EAST	310	5	15	4	111	8	143	0	0	0	46.1
46 - STRATHEARN CENTRE	594	12	18	13	203	14	260	0	0	2	44.1
47 - STRATHEARN NORTH	421	6	47	8	150	5	216	0	1	1	51.8
48 - MONTGOMERY	465	2	36	7	72	7	124	0	0	1	26.9
49 - BONNIE DOON NORTH WEST	612	13	71	12	201	11	308	0	0	0	50.3
50 - CLOVERDALE NORTH	371	4	52	10	134	1	201	0	0	0	54.2
51 - CLOVERDALE SOUTH	489	8	55	6	185	4	258	0	0	2	53.2
52 - FOREST HEIGHTS SOUTH EAST	426	13	43	24	145	6	231	0	0	1	54.5
53 - FOREST HEIGHTS SOUTH WEST	298	4	29	13	112	3	161	0	0	0	54.0
54 - O'BRIEN NORTH WEST	575	7	58	26	191	10	292	0	3	0	51.3
55 - O'BRIEN NORTH EAST	405	2	14	9	84	2	111	1	0	0	27.4
56 - GOLD BAR SOUTH EAST	425	3	21	14	96	6	140	0	0	0	32.9
57 - GOLD BAR SOUTH WEST	466	9	63	17	186	6	281	1	1	1	60.7
58 - FULTON PLACE SOUTH EAST	454	6	52	13	173	3	247	0	0	0	54.4
59 - FULTON PLACE CENTRE	530	5	44	22	185	9	265	0	0	0	50.0
60 - FULTON PLACE MIDSOUTH	495	6	17	12	114	6	155	1	0	1	31.5
61 - FULTON PLACE WEST	414	8	36	10	107	7	168	0	0	0	40.6
62 - FOREST HEIGHTS MIDEAST	484	8	37	23	158	5	231	0	0	1	47.9
63 - FOREST HEIGHTS MIDWEST	442	12	39	10	187	0	248	0	0	0	56.1
64 - FOREST HEIGHTS CENTRE	465	7	33	16	165	13	234	0	0	2	50.8
65 - FOREST HEIGHTS NORTH WEST	444	6	36	14	161	10	227	0	1	1	51.6
66 - FOREST HEIGHTS MIDNORTH	389	8	41	15	120	3	187	0	0	0	48.1
67 - FOREST HEIGHTS NORTH EAST	418	6	66	12	120	5	209	0	0	1	50.2
68 - FULTON PLACE MIDNORTH	546	6	97	23	197	7	330	0	0	1	60.6
69 - FULTON PLACE NORTH EAST	442	3	53	25	178	9	268	0	0	0	60.6
70 - GOLD BAR CENTRE WEST	442	4	55	26	178	9	272	0	0	0	61.5
71 - GOLD BAR CENTRE EAST	519	7	69	19	210	13	318	0	0	0	61.3
72 - GOLD BAR NORTH EAST	502	6	81	24	194	13	318	2	0	0	63.3
73 - GOLD BAR NORTH WEST	496	6	80	15	194	15	310	0	0	0	62.5
74 - CAPILANO EAST	454	4	53	23	183	8	271	0	0	1	59.9
75 - CAPILANO NORTH	437	8	74	5	182	5	274	0	0	0	62.7
76 - CAPILANO SOUTH	407	12	58	19	167	7	263	0	1	0	64.9
77 - CAPILANO WEST	450	8	61	21	161	15	266	0	0	0	59.1
78 - ADVANCE-POLLS 1-39		45	219	83	1266	26	1639	0	0	0	
79 - ADVANCE-POLLS 40-77		34	239	75	1092	79	1519	0	0	3	
80 - MOBILE-1		17	24	6	43	3	93	1	0	0	
81 - MOBILE-2		7	38	6	47	3	101	4	0	3	
82 - MOBILE-3		6	58	15	81	4	164	0	0	1	
83 - MOBILE-4		25	31	11	58	2	127	0	0	0	
84 - SPECIAL BALLOT		10	35	13	189	6	253	0	0	44	
Total (Regular, Mobile, Special Ballot)		623	3,689	1,264	12,991	557	19,124	25	16	93	
Total (Advance)		79	458	158	2,358	105	3,158	0	0	3	
Total (All Polls)	36,688	702	4,147	1,422	15,349	662	22,282	25	16	96	61.0
Vote Count (%)		3.2	18.6	6.4	68.9	3.0					

V = Valid Ballots S = Spoiled Ballots D = Declined Ballots R = Rejected Ballots

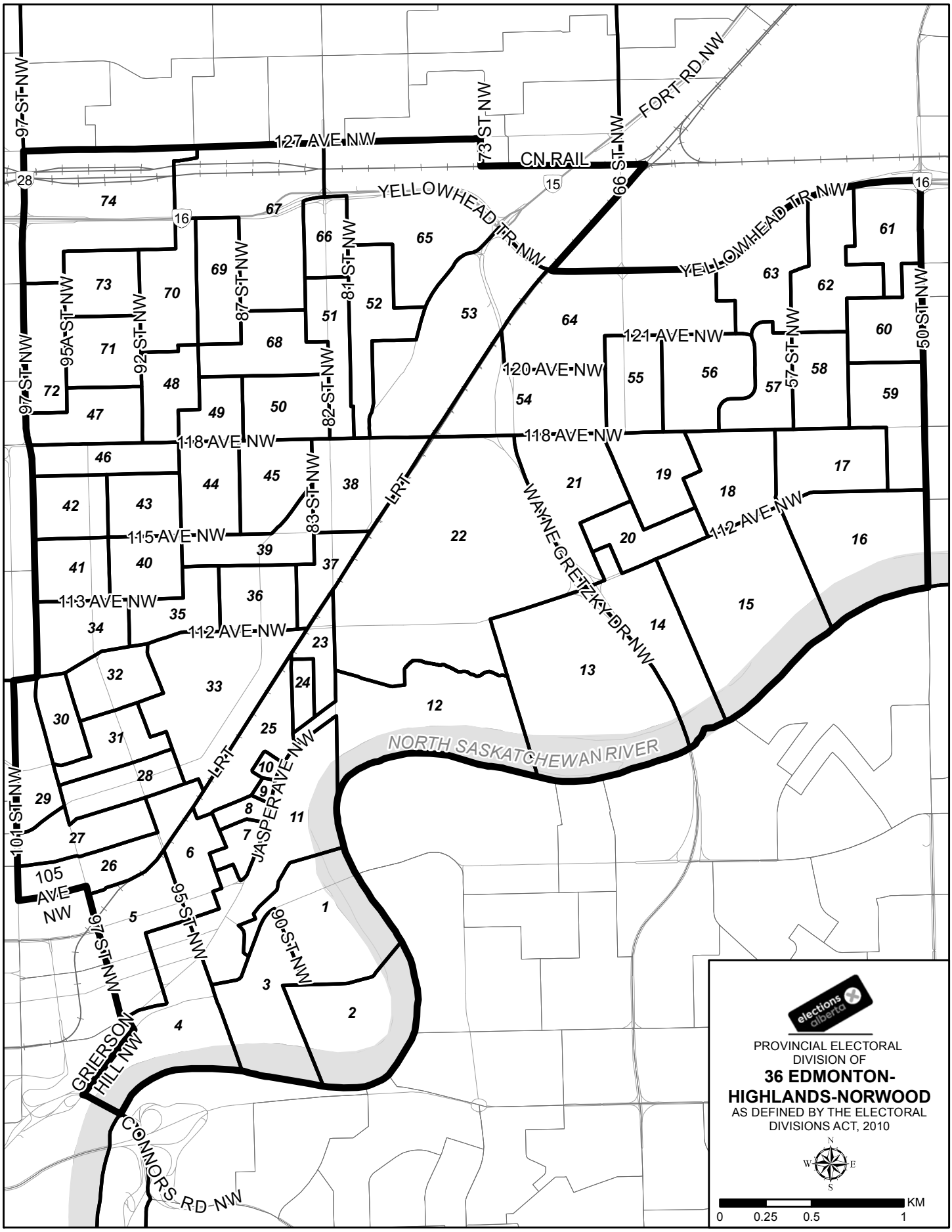
PROVINCIAL ELECTORAL DIVISION OF
36 EDMONTON-HIGHLANDS-NORWOOD
AS DEFINED BY THE ELECTORAL DIVISIONS ACT, 2010
KM
0 0.25 0.5 1
NORTH SASKATCHEWAN RIVER
127 AVE NW
118 AVE NW
115 AVE NW
113 AVE NW
112 AVE NW
121 AVE NW
120 AVE NW
105 AVE NW
YELLOWHEAD TR NW
FORT RD NW
CN RAIL
LRT
WAYNE GRETZKY DR NW
JASPER AVE NW
GRIERSON HILL NW
CONNORS RD NW
97 ST NW
95A ST NW
92 ST NW
87 ST NW
82 ST NW
81 ST NW
83 ST NW
73 ST NW
69 ST NW
66 ST NW
57 ST NW
50 ST NW
101 ST NW
95 ST NW
90 ST NW

Summary Of Results By Poll - Edmonton-Highlands-Norwood

Poll	Names on List	JONATHAN WEIQUN DAI PC	JOSHUA LOEPPKY WRP	BRIAN MASON NDP	MATTHEW R. SMITH LIB	V	S	D	R	Voter Turnout (%)
1 - RIVERDALE NORTH	506	24	17	235	8	284	2	0	1	56.3
2 - RIVERDALE SOUTH	611	48	20	285	11	364	0	0	1	59.7
3 - RIVERDALE WEST	426	21	12	206	6	245	4	2	0	58.0
4 - TAYLOR SOUTH	635	18	4	66	2	90	2	0	0	14.2
5 - TAYLOR WEST	526	18	13	166	7	204	1	2	1	39.4
6 - TERESA WEST	624	17	7	155	8	187	0	0	0	30.0
7 - TERESA SOUTH	637	43	8	154	15	220	0	0	1	34.7
8 - TERESA CENTRE	284	11	3	44	5	63	1	0	1	22.5
9 - TERESA SOUTHEAST	269	5	5	73	5	88	0	0	0	32.7
10 - TERESA EAST	305	13	9	83	6	111	0	2	0	37.0
11 - TAYLOR EAST	586	23	17	152	12	204	0	0	0	34.8
12 - KINNAIRD	392	22	12	120	9	163	0	1	0	41.8
13 - VIRGINIA PARK	327	30	29	143	8	210	0	0	0	64.2
14 - HIGHLANDS WEST	267	17	9	113	4	143	0	0	0	53.6
15 - HIGHLANDS	421	40	6	180	3	229	1	1	0	54.6
16 - MOUNT ROYAL SOUTH	387	28	19	178	4	229	0	1	0	59.4
17 - MOUNT ROYAL NORTH	420	33	16	215	4	268	1	0	0	63.8
18 - HIGHLANDS NORTH	361	21	5	165	5	196	0	0	0	54.3
19 - EASTGLEN EAST	421	21	14	182	7	224	0	1	2	53.9
20 - EASTGLEN SOUTH	338	15	12	186	8	221	0	0	0	65.4
21 - EASTGLEN NORTH	354	10	14	164	4	192	0	0	0	54.2
22 - BORDEN PARK	620	33	14	108	3	158	0	0	1	25.6
23 - COMMONWEALTH EAST	319	4	3	37	2	46	1	0	0	14.4
24 - COMMONWEALTH WEST	390	3	5	42	3	53	0	1	0	13.8
25 - TERESA NORTH	466	12	9	124	9	154	0	0	0	33.0
26 - SACRED HEART SOUTH	262	10	2	96	8	116	0	0	0	44.3
27 - SACRED HEART	505	13	9	102	8	132	0	0	0	26.1
28 - SACRED HEART MID-SOUTH	473	17	15	99	6	137	1	0	3	29.6
29 - KINGSWAY	191	7	2	30	4	43	0	0	0	22.5
30 - SACRED HEART NORTHWEST	299	10	4	80	4	98	1	0	0	32.8
31 - SACRED HEART MID-NORTH	265	14	6	68	7	95	0	0	1	36.2
32 - SACRED HEART NORTH	487	24	12	160	6	202	1	0	0	41.5
33 - SACRED HEART NORTHEAST	280	8	8	115	4	135	1	0	0	48.2
34 - NORWOOD SOUTHWEST	433	19	7	146	3	175	0	0	2	40.9
35 - NORWOOD SOUTHEAST	413	9	10	108	4	131	0	2	1	32.4
36 - PARKDALE SOUTH	450	10	13	115	2	140	0	1	0	31.3
37 - CROMDALE SOUTH	509	16	11	127	7	161	1	3	2	32.6
38 - CROMDALE NORTH	365	11	17	84	1	113	0	0	2	31.5
39 - PARKDALE CENTRE	438	9	10	120	5	144	0	0	1	33.1
40 - NORWOOD MID-SOUTHEAST	426	18	5	133	3	159	0	1	0	37.6
41 - NORWOOD MID-SOUTHWEST	347	10	6	123	4	143	2	0	0	41.2
42 - NORWOOD NORTHWEST	382	11	14	150	4	179	2	1	1	47.4
43 - NORWOOD NORTHEAST	483	12	19	148	5	184	0	0	0	38.1
44 - PARKDALE WEST	444	14	7	137	1	159	0	0	0	35.8

V = Valid Ballots S = Spoiled Ballots D = Declined Ballots R = Rejected Ballots

Summary Of Results By Poll - Edmonton-Highlands-Norwood

Poll	Names on List	JONATHAN WEIQUN DAI PC	JOSHUA LOEPPKY WRP	BRIAN MASON NDP	MATTHEW R. SMITH LIB	V	S	D	R	Voter Turnout (%)
45 - ALBERTA AVENUE SOUTH	447	16	12	132	6	166	0	1	0	37.4
46 - NORWOOD NORTH	349	19	3	116	3	141	2	0	0	40.4
47 - ALBERTA AVENUE SOUTHEAST	345	13	14	103	5	135	3	1	1	39.7
48 - ALBERTA AVENUE SOUTHWEST	404	12	10	132	8	162	0	0	0	40.1
49 - DELTON SOUTH	513	11	7	85	5	108	0	0	0	21.1
50 - EASTWOOD SOUTH	451	9	9	96	6	120	0	1	0	26.8
51 - EASTWOOD EAST	548	6	10	82	2	100	0	0	0	18.2
52 - ELMWOOD	376	17	18	75	2	112	1	0	0	29.8
53 - MOUNT LAWN	419	20	15	102	9	146	1	1	0	35.1
54 - SANTA ROSA WEST	385	15	7	137	2	161	0	0	0	41.8
55 - SANTA ROSA	531	24	9	128	8	169	0	0	2	32.2
56 - MONTROSE WEST	429	23	22	147	12	204	0	1	1	48.0
57 - MONTROSE	382	17	5	140	8	170	0	0	1	44.8
58 - MONTROSE EAST	416	15	14	166	9	204	0	0	0	49.0
59 - NEWTON SOUTH	532	28	25	173	4	230	0	0	0	43.2
60 - NEWTON	345	26	28	140	6	200	0	2	0	58.6
61 - NEWTON NORTH	344	28	13	139	4	184	2	0	1	53.8
62 - NEWTON WEST	407	31	17	162	6	216	4	1	0	53.3
63 - MONTROSE NORTH	442	25	15	178	2	220	0	0	2	50.2
64 - SANTA ROSA NORTH	475	24	11	146	8	189	0	1	1	40.2
65 - ELMWOOD EAST	464	24	19	137	3	183	3	0	1	39.7
66 - ELMWOOD WEST	339	12	7	64	4	87	0	0	1	26.0
67 - DELTON NORTHEAST	379	18	21	100	6	145	0	0	0	38.3
68 - EASTWOOD NORTH	483	14	10	135	5	164	1	1	1	34.4
69 - DELTON EAST	398	20	13	110	8	151	0	1	1	38.4
70 - DELTON WEST	390	27	21	107	7	162	1	0	0	41.5
71 - ALBERTA AVENUE	530	37	18	152	7	214	2	2	0	40.8
72 - ALBERTA AVENUE WEST	386	7	7	84	3	101	0	0	2	26.7
73 - ALBERTA AVENUE NORTH	418	38	11	123	10	182	0	0	1	43.8
74 - DELTON NORTHWEST	314	19	11	111	5	146	0	0	0	46.5
75 - ADVANCE-POLLS 1-18		103	17	558	11	689	2	2	0	
76 - ADVANCE-POLLS 19-37		35	19	469	13	536	0	0	1	
77 - ADVANCE-POLLS 38-55		55	33	499	15	602	0	0	1	
78 - ADVANCE-POLLS 56-74		38	18	377	19	452	1	0	0	
79 - MOBILE-1		101	6	36	4	147	0	0	0	
80 - MOBILE-2		25	6	76	10	117	0	0	1	
81 - SPECIAL BALLOT		54	7	121	5	187	0	0	41	
Total (Regular, Mobile, Special Ballot)		1,547	880	9,652	436	12,515	42	32	79	
Total (Advance)		231	87	1,903	58	2,279	3	2	2	
Total (All Polls)	30,985	1,778	967	11,555	494	14,794	45	34	81	48.1
Vote Count (%)		12.0	6.5	78.1	3.3					

V = Valid Ballots S = Spoiled Ballots D = Declined Ballots R = Rejected Ballots

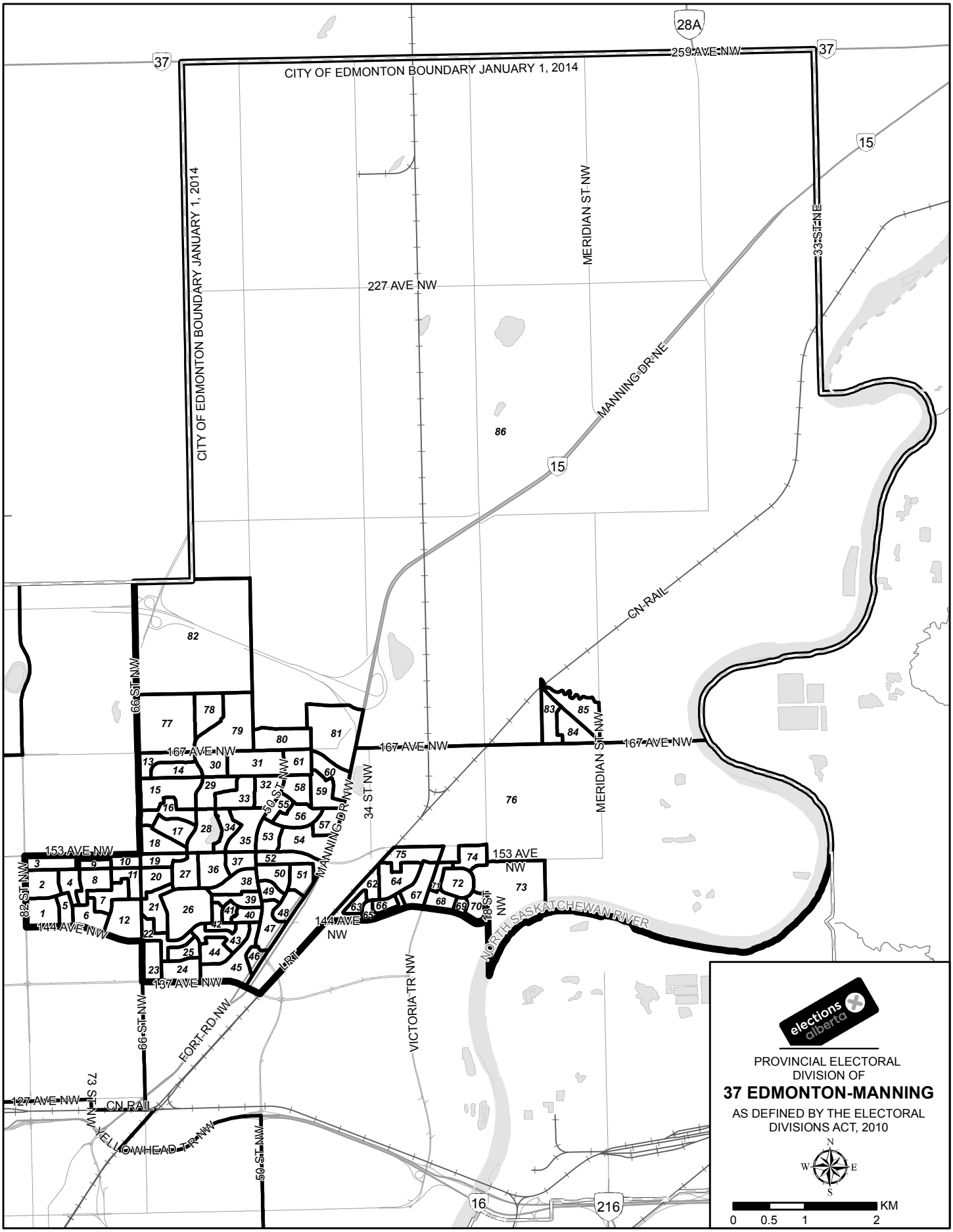
CITY OF EDMONTON BOUNDARY JANUARY 1, 2014
259 AVE NW
37
28A
15
MERIDIAN ST NW
33 ST NE
227 AVE NW
MANNING DR NE
86
CN RAIL
82
66 ST NW
77
78
79
80
81
83
84
85
167 AVE NW
13
14
30
31
61
60
15
29
32
58
59
16
33
55
56
57
17
28
34
35
53
54
18
50 ST NW
MANNING DR NW
34 ST NW
76
MERIDIAN ST NW
153 AVE NW
3
9
10
19
37
52
2
4
8
11
20
27
36
38
50
51
82 ST NW
1
5
6
7
12
21
26
39
49
41
40
48
144 AVE NW
22
42
43
47
25
44
46
23
24
45
75
74
153 AVE NW
62
64
72
73
63
66
65
67
71
68
69
70
18 ST NW
144 AVE NW
NORTH SASKATCHEWAN RIVER
LRT
FORT RD NW
VICTORIA TR NW
127 AVE NW
CN RAIL
73 ST NW
YELLOWHEAD TR NW
50 ST NW
16
216
elections alberta
PROVINCIAL ELECTORAL DIVISION OF
37 EDMONTON-MANNING
AS DEFINED BY THE ELECTORAL DIVISIONS ACT, 2010
N
W
E
S
KM
0
0.5
1
2

Summary Of Results By Poll - Edmonton-Manning

Poll	Names on List	GURCHARAN GARCHA PC	ADAM MOUNZER LIB	ATIQ REHMAN WRP	HEATHER SWEET NDP	V	S	D	R	Voter Turnout (%)
1 - KILKENNY SOUTH WEST	394	31	12	17	156	216	7	0	1	55.1
2 - KILKENNY CENTRE WEST	274	27	5	17	100	149	0	2	0	55.1
3 - KILKENNY NORTH WEST	430	33	14	18	150	215	0	1	0	50.2
4 - KILKENNY CENTRE EAST	276	21	7	15	113	156	0	1	0	56.9
5 - KILKENNY SOUTH EAST	359	7	4	4	85	100	0	0	0	27.9
6 - LONDONDERRY SOUTH WEST	383	11	10	3	66	90	0	0	0	23.5
7 - LONDONDERRY CENTRE	325	15	6	6	58	85	1	0	0	26.2
8 - LONDONDERRY NORTH WEST	377	34	7	10	109	160	0	0	0	42.4
9 - KILKENNY NORTH CENTRAL	175	18	5	5	52	80	0	0	0	45.7
10 - KILKENNY NORTH EAST	317	16	1	14	88	119	1	0	0	37.5
11 - LONDONDERRY NORTH EAST	269	21	4	10	87	122	0	0	0	45.4
12 - LONDONDERRY SOUTH EAST	302	6	2	6	106	120	0	0	0	39.7
13 - MATT BERRY NORTH WEST	444	21	1	5	92	119	0	0	0	26.8
14 - MATT BERRY NORTH EAST	510	38	16	14	145	213	0	0	0	41.8
15 - MATT BERRY UPPER CENTRAL	610	32	12	18	150	212	2	0	0	34.8
16 - MATT BERRY LOWER CENTRAL	370	32	10	8	131	181	2	0	0	48.9
17 - MATT BERRY SOUTH EAST	506	33	14	15	146	208	0	0	0	41.1
18 - MATT BERRY SOUTH WEST	401	21	10	16	124	171	0	0	1	42.9
19 - MCLEOD NORTH WEST	270	23	10	17	61	111	2	0	0	41.1
20 - MCLEOD UPPER CENTRAL	311	22	15	9	94	140	1	0	0	45.0
21 - MCLEOD LOWER CENTRAL	378	18	9	6	99	132	0	1	0	35.2
22 - MCLEOD SOUTH WEST	326	18	7	20	102	147	0	0	0	45.1
23 - YORK WEST	569	13	1	13	164	191	3	0	0	33.6
24 - YORK EAST	232	11	5	17	113	146	1	0	0	62.9
25 - STEELE HEIGHTS SOUTH WEST	239	21	0	6	92	119	1	0	0	49.8
26 - MCLEOD SOUTH EAST	356	18	5	13	116	152	1	0	0	42.7
27 - MCLEOD NORTH EAST	410	32	9	21	130	192	1	0	3	47.6
28 - HOLLICK KENYON SOUTH WEST	411	37	6	15	102	160	0	0	0	38.9
29 - HOLLICK KENYON CENTRE WEST	623	24	14	12	122	172	0	0	0	27.6
30 - HOLLICK KENYON NORTH WEST	453	26	11	6	109	152	0	1	0	33.8
31 - HOLLICK KENYON NORTH	627	23	17	21	199	260	0	0	0	41.5
32 - HOLLICK KENYON CENTRE EAST	314	21	6	11	85	123	1	1	0	39.5
33 - HOLLICK KENYON CENTRE	387	35	5	14	100	154	0	0	0	39.8
34 - HOLLICK KENYON SOUTH	346	29	7	13	77	126	0	0	0	36.4
35 - HOLLICK KENYON SOUTH EAST	362	32	5	17	88	142	0	0	0	39.2
36 - CASSELMAN NORTH WEST	442	46	15	23	135	219	0	1	0	49.8
37 - CASSELMAN NORTH EAST	324	20	14	15	86	135	0	0	0	41.7
38 - CASSELMAN UPPER CENTRAL	366	23	3	12	115	153	0	0	0	41.8
39 - CASSELMAN LOWER CENTRAL	507	24	8	14	109	155	0	0	1	30.8
40 - CASSELMAN SOUTH	417	7	1	13	120	141	1	0	1	34.1
41 - STEELE HEIGHTS EAST	284	10	1	6	63	80	0	1	0	28.5
42 - STEELE HEIGHTS WEST	472	16	3	17	124	160	0	0	1	34.1
43 - STEELE HEIGHTS CENTRAL	467	31	5	22	161	219	0	0	0	46.9
44 - STEELE HEIGHTS SOUTH EAST	298	26	8	18	107	159	1	0	0	53.4

V = Valid Ballots S = Spoiled Ballots D = Declined Ballots R = Rejected Ballots

Summary Of Results By Poll - Edmonton-Manning

Poll	Names on List	GURCHARAN GARCHA PC	ADAM MOUNZER LIB	ATIQ REHMAN WRP	HEATHER SWEET NDP	V	S	D	R	Voter Turnout (%)
45 - MANNING WEST	430	35	6	17	155	213	0	0	0	49.5
46 - MANNING EAST	184	5	1	0	21	27	0	0	0	14.7
47 - MILLER ESTATES SOUTH	366	36	4	17	62	119	0	0	2	33.1
48 - MILLER ESTATES CENTRE EAST	384	13	5	11	89	118	0	0	0	30.7
49 - MILLER ESTATES CENTRE WEST	260	12	1	7	81	101	0	1	0	39.2
50 - MILLER ESTATES WEST	277	15	1	23	94	133	0	0	0	48.0
51 - MILLER ESTATES EAST	415	18	5	6	128	157	0	1	0	38.1
52 - MILLER ESTATES NORTH	427	28	8	12	120	168	0	0	0	39.3
53 - BRINTNELL WEST	458	33	5	7	97	142	2	306	0	97.8
54 - BRINTNELL SOUTH	645	30	17	17	181	245	2	0	0	38.0
55 - BRINTNELL CENTRE WEST	268	12	7	6	86	111	0	0	1	41.8
56 - BRINTNELL CENTRE	322	20	6	11	87	124	0	0	1	38.8
57 - BRINTNELL EAST	310	25	4	12	80	121	1	0	0	39.0
58 - BRINTNELL NORTH	460	26	21	15	127	189	1	260	0	97.6
59 - BRINTNELL BLVD WEST	413	29	5	15	107	156	0	0	0	37.8
60 - BRINTNELL BLVD EAST	371	30	10	14	136	190	0	0	1	51.5
61 - HOLLICK KENYON NORTH EAST	59	5	2	2	28	37	0	1	0	64.4
62 - KIRKNESS OUTER WEST	486	18	4	16	163	201	2	0	0	41.4
63 - KIRKNESS INNER WEST	169	8	1	14	63	86	0	0	0	50.9
64 - KIRKNESS CENTRAL	308	10	6	20	100	136	0	0	0	44.2
65 - KIRKNESS OUTER SOUTH	362	9	10	17	113	149	0	0	1	41.4
66 - KIRKNESS INNER SOUTH	198	15	2	11	61	89	0	0	1	45.5
67 - KIRKNESS EAST	463	19	18	33	176	246	0	0	0	53.1
68 - FRASER SOUTH WEST	294	27	2	20	109	158	0	0	0	53.7
69 - FRASER SOUTH CENTRAL	192	5	7	14	73	99	0	0	0	51.6
70 - FRASER SOUTH	316	20	3	10	124	157	0	0	0	49.7
71 - FRASER WEST	246	15	3	12	61	91	0	0	0	37.0
72 - FRASER CIRCLE	346	15	3	24	129	171	0	0	0	49.4
73 - FRASER EAST	558	66	13	27	211	317	2	1	1	57.2
74 - FRASER NORTH	444	46	13	25	145	229	0	0	1	51.8
75 - KIRKNESS NORTH	544	47	5	24	174	250	0	0	0	46.0
76 - HORSEHILL SOUTH	859	76	8	39	217	340	0	0	2	39.8
77 - MCCONACHIE WEST	35	7	3	4	20	34	0	1	0	100.0
78 - MCCONACHIE CENTRE WEST	257	17	8	19	138	182	1	0	0	70.8
79 - MCCONACHIE CENTRE EAST	509	62	13	14	197	286	0	1	0	56.4
80 - MCCONACHIE NORTH EAST	118	18	7	10	46	81	1	0	0	68.6
81 - MANNING DRIVE NORTH	90	11	9	6	29	55	1	0	0	61.1
82 - MCCONACHIE NORTH	221	29	9	17	148	203	0	0	0	91.9
83 - EVERGREEN WEST	458	25	8	19	135	187	0	0	0	40.8
84 - EVERGREEN CENTRAL	450	19	8	21	132	180	0	0	0	40.0
85 - EVERGREEN EAST	401	19	3	21	141	184	0	0	0	45.9
86 - HORSEHILL NORTH	428	66	12	23	99	200	0	1	2	47.4
87 - ADVANCE-EDMONTON-MANNING		179	50	76	998	1303	0	1	0	
88 - ADVANCE-EDMONTON-MANNING		207	62	85	1108	1462	0	0	0	

V = Valid Ballots S = Spoiled Ballots D = Declined Ballots R = Rejected Ballots

Summary Of Results By Poll - Edmonton-Manning

Poll	Names on List	GURCHARAN GARCHA PC	ADAM MOUNZER LIB	ATIQ REHMAN WRP	HEATHER SWEET NDP	V	S	D	R	Voter Turnout (%)
89 - ADVANCE-EDMONTON-MANNING		107	20	68	576	771	0	0	0	
90 - MOBILE-1		12	16	8	73	109	0	5	0	
91 - MOBILE-2		16	9	3	26	54	0	0	0	
92 - SPECIAL BALLOT		14	3	11	81	109	1	0	21	
Total (Regular, Mobile, Special Ballot)		2,106	644	1,246	9,694	13,690	40	587	42	
Total (Advance)		493	132	229	2,682	3,536	0	1	0	
Total (All Polls)	31,714	2,599	776	1,475	12,376	17,226	40	588	42	56.3
Vote Count (%)		15.1	4.5	8.6	71.8					

V = Valid Ballots S = Spoiled Ballots D = Declined Ballots R = Rejected Ballots

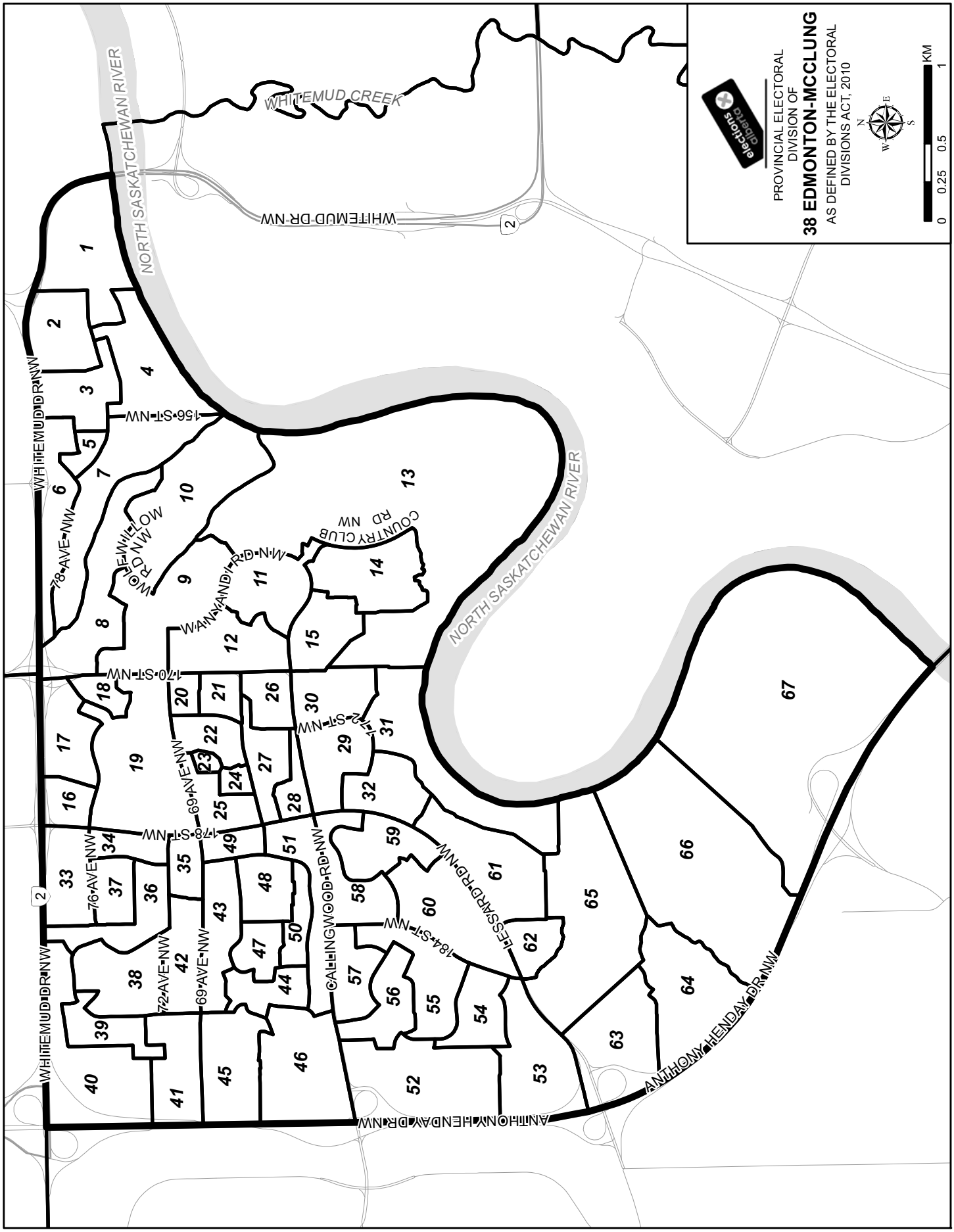
PROVINCIAL ELECTORAL DIVISION OF
38 EDMONTON-MCCLUNG
AS DEFINED BY THE ELECTORAL DIVISIONS ACT, 2010
KM
0 0.25 0.5 1
N
E
S
W
NORTH SASKATCHEWAN RIVER
WHITEMUD CREEK
WHITEMUD DR NW
156 ST NW
170 ST NW
178 ST NW
184 ST NW
78 AVE NW
76 AVE NW
72 AVE NW
69 AVE NW
MOUNT PLEASANT DR NW
WANANDI RD NW
COUNTRY CLUB RD NW
CALLINGWOOD RD NW
FESSARD RD NW
ANTHONY HENDAY DR NW
WHITEMUD DR NW
2

Summary Of Results By Poll - Edmonton-McClung

Poll	Names on List	LORNE DACH NDP	JOHN HUDSON AP	STEVE THOMPSON WRP	DAVID XIAO PC	V	S	D	R	Voter Turnout (%)
1 - QUESNELL HEIGHTS	388	127	15	53	79	274	1	0	0	70.6
2 - RIO TERRACE	394	136	54	30	40	260	0	0	0	66.0
3 - RIO TERRACE W	305	98	15	26	57	196	0	0	0	64.3
4 - RIO TERRACE S	346	116	18	30	65	229	0	0	0	66.2
5 - PATRICIA HEIGHTS	353	93	3	12	12	120	0	0	0	34.0
6 - WESTPARK RIDGE	413	129	25	34	31	219	0	1	1	53.5
7 - PATRICIA CRESCENT	436	145	35	41	60	281	0	0	0	64.4
8 - WESTRIDGE N	463	120	40	32	89	281	1	1	1	61.1
9 - WESTRIDGE W	475	114	12	40	105	271	2	0	0	57.1
10 - WOLF WILLOW N	489	118	22	36	111	287	0	0	0	58.7
11 - WOLF WILLOW S	401	109	11	31	42	193	0	1	0	48.4
12 - WAYGOOD	422	88	12	23	84	207	0	1	1	49.5
13 - COUNTRY CLUB	484	87	4	41	116	248	0	0	0	51.2
14 - WHEELER	605	108	5	44	143	300	2	0	1	49.8
15 - WHISTON	467	84	10	38	111	243	0	0	0	52.0
16 - CALLINGWOOD COURT	405	140	5	16	25	186	1	0	0	45.9
17 - CALLINGWOOD N	372	123	9	24	35	191	1	0	0	51.3
18 - CALLINGWOOD E	369	58	8	16	16	98	0	0	0	26.6
19 - CALLINGWOOD SE	579	120	7	20	38	185	0	0	0	32.0
20 - CALLINGWOOD	434	90	6	20	44	160	0	0	0	36.9
21 - CALLINGWOOD CENTRE	650	150	14	26	38	228	0	0	0	35.1
22A - CALLINGWOOD LEXINGTON (A-J)	725	54	1	16	14	85	0	0	2	12.0
22B - CALLINGWOOD LEXINGTON (K-Z)	724	53	7	11	22	93	0	0	0	12.8
23 - CALLINGWOOD FAIRWAYS	519	88	12	13	13	126	0	0	1	24.5
24/25 - CALLINGWOOD TERRACE / SAFEWAY	381	52	2	5	2	61	0	0	1	16.3
26 - WEST ED VILLAGE MAIN	441	91	6	25	23	145	1	0	0	32.9
27/28 - WEST ED VILLAGE / CALLINGWOOD MORNINGSIDE	596	138	8	12	37	195	0	2	0	33.1
29 - CALLINGWOOD HORIZON	435	124	13	29	30	196	1	0	0	45.1
30 - GARIEPY	400	108	11	26	52	197	0	0	0	49.3
31 - LESSARD	367	67	10	37	63	177	1	0	0	48.2
32 - LESSARD W	429	105	11	33	80	229	0	0	1	53.6
33 - LYMBURN N	455	130	15	30	49	224	0	0	0	49.2
34 - CALLINGWOOD W	421	112	12	13	19	156	1	0	0	37.1
35 - SURREY GARDENS	454	122	5	18	28	173	0	0	0	38.1
36 - LYMBURN S	442	111	3	29	28	171	0	0	0	38.7
37 - LYMBURN E	410	125	6	24	36	191	0	0	0	46.6
38 - LYMBURN	448	128	7	23	33	191	1	0	0	42.6
39 - LYMBURN W	468	137	10	26	44	217	0	0	0	46.4
40 - LYMBURN SCHOOL	470	116	13	22	36	187	1	0	0	39.8
41 - LYMBURN SW	479	127	10	29	56	222	0	0	0	46.3
42 - LYMBURN TERRACE	467	140	7	21	69	237	0	1	0	51.0
43 - ORMSBY N	498	144	13	26	45	228	1	1	0	46.0
44 - ORMSBY	367	115	7	11	53	186	0	0	1	51.0
45 - ORMSBY W	468	140	8	47	73	268	1	0	0	57.3

V = Valid Ballots S = Spoiled Ballots D = Declined Ballots R = Rejected Ballots

Summary Of Results By Poll - Edmonton-McClung

Poll	Names on List	LORNE DACH NDP	JOHN HUDSON AP	STEVE THOMPSON WRP	DAVID XIAO PC	V	S	D	R	Voter Turnout (%)
46 - ORMSBY SW	606	183	11	42	85	321	0	0	0	53.0
47 - AMBERWOOD VILLAGE	353	98	6	20	20	144	0	1	0	41.1
48 - LESSARD GARDENS	458	111	4	21	16	152	0	0	0	33.2
49 - WILLOWDALE PLACE	520	101	9	27	18	155	0	2	0	30.2
50 - ORMSBY SCHOOL	256	65	1	12	22	100	1	0	0	39.1
51 - TANGLEWOOD	443	136	9	36	58	239	0	1	0	54.2
52 - JAMIESON NW	545	151	15	42	68	276	1	1	0	50.8
53 - JAMIESON PLACE SW	547	130	5	26	59	220	0	0	0	40.2
54 - JAMIESON PLACE W	516	156	18	41	55	270	0	1	1	52.7
55 - JAMIESON PLACE E	505	160	10	24	48	242	0	0	2	48.3
56 - JAMIESON PLACE	607	184	6	30	73	293	0	0	0	48.3
57 - JAMIESON PLACE N	468	155	2	32	30	219	0	0	1	47.0
58 - DECHENE NW	427	119	6	20	52	197	0	1	0	46.4
59 - DECHENE N	540	169	7	48	65	289	1	0	1	53.7
60 - DECHENE	471	115	7	41	52	215	0	0	1	45.9
61A - DONSDALE S (A-J)	829	70	7	21	53	151	1	0	0	18.2
61B - DONSDALE S (K-Z)	840	103	6	34	79	222	1	1	0	26.5
62/63 - WEDGEWOOD N / WEDGEWOOD	640	97	9	31	102	239	1	0	0	37.3
64 - WEAVER	455	84	1	47	68	200	0	1	0	44.2
65 - WEDGEWOOD E	490	93	9	52	83	237	0	0	1	48.6
66 - CALDWELL	677	139	18	44	96	297	3	1	0	44.0
67 - CAMERON HEIGHTS	305	56	1	20	57	134	0	0	0	43.9
68 - ADVANCE-EDMONTON-MCCLUNG		517	44	148	249	958	0	0	1	
69 - ADVANCE-EDMONTON-MCCLUNG		548	31	92	222	893	1	0	3	
70 - ADVANCE-EDMONTON-MCCLUNG		663	26	209	318	1216	0	0	0	
71 - MOBILE-EDMONTON-MCCLUNG		37	5	24	53	119	0	2	0	
72 - SPECIAL BALLOT		92	8	30	61	191	0	0	44	
Total (Regular, Mobile, Special Ballot)		7,684	707	1,924	3,619	13,934	25	20	61	
Total (Advance)		1,728	101	449	789	3,067	1	0	4	
Total (All Polls)	31,612	9,412	808	2,373	4,408	17,001	26	20	65	54.0
Vote Count (%)		55.4	4.8	14.0	25.9					

V = Valid Ballots S = Spoiled Ballots D = Declined Ballots R = Rejected Ballots

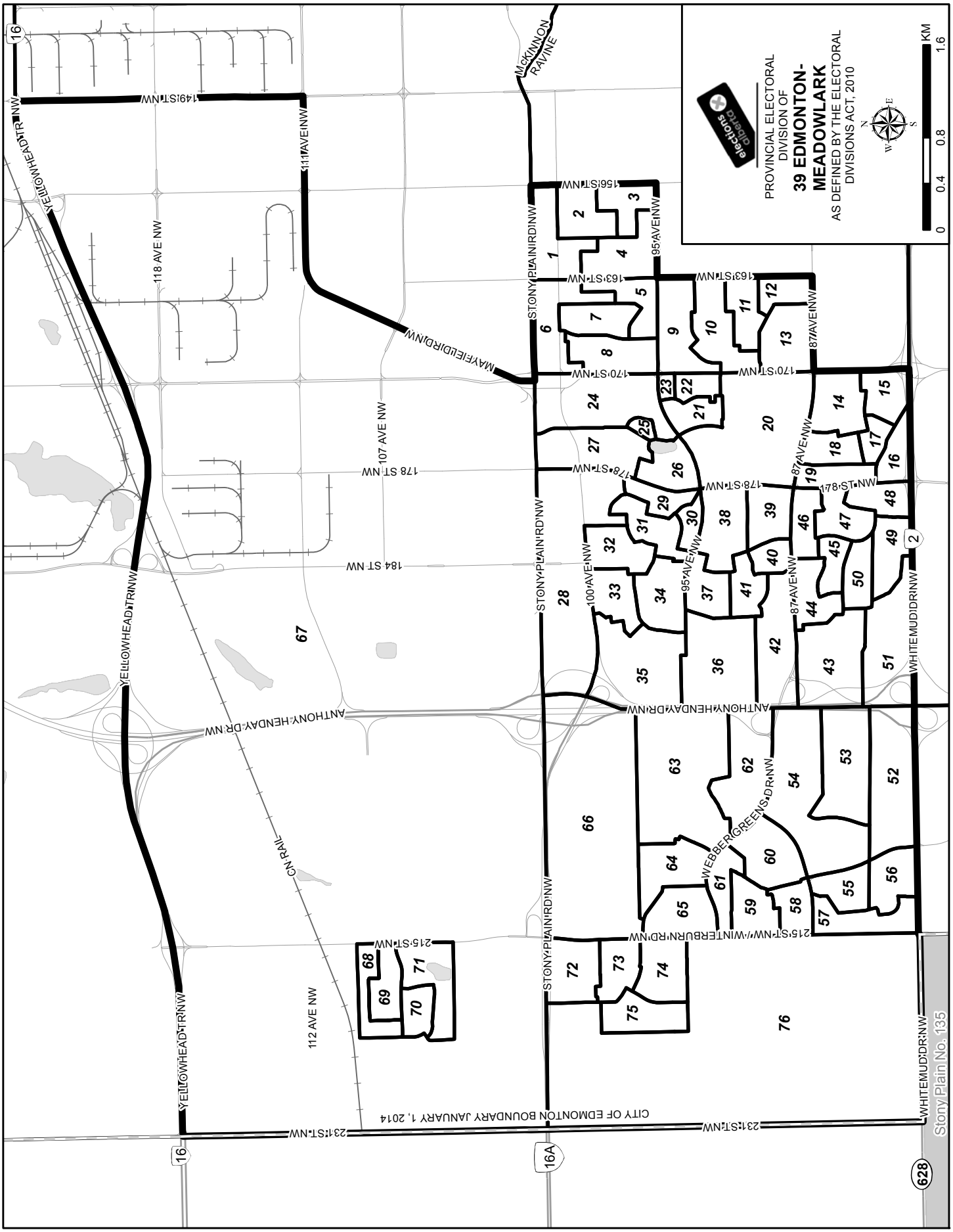
PROVINCIAL ELECTORAL DIVISION OF
39 EDMONTON-MEADOWLARK
AS DEFINED BY THE ELECTORAL DIVISIONS ACT, 2010
KM
0 0.4 0.8 1.6
CITY OF EDMONTON BOUNDARY JANUARY 1, 2014
Stony Plain No. 135

Summary Of Results By Poll - Edmonton-Meadowlark

Poll	Names on List	DAN BILDHAUER LIB	JON CARSON NDP	AMBER MAZE WRP	KATHERINE O'NEILL PC	V	S	D	R	Voter Turnout (%)
1 - GLENWOOD N	403	15	78	13	29	135	0	0	1	33.7
2 - GLENWOOD E	451	20	133	21	31	205	0	0	0	45.5
3 - GLENWOOD SE	327	6	71	13	19	109	0	0	1	33.6
4 - GLENWOOD SW	431	15	111	25	44	195	0	0	1	45.5
5 - WESTLAWN SW	385	8	73	25	13	119	0	2	0	31.4
6 - WESTLAWN N	478	8	92	17	29	146	0	0	1	30.8
7 - WESTLAWN CENTRAL	712	23	128	30	90	271	1	0	0	38.1
8 - WESTLAWN W	432	24	137	23	60	244	0	0	0	56.5
9 - WEST MEADOWLARK N	435	24	144	25	53	246	0	0	1	56.8
10 - WEST MEADOWLARK CENTRAL	403	16	128	28	42	214	0	0	0	53.1
11 - WEST MEADOWLARK E	331	6	71	13	18	108	0	0	1	32.9
12 - WEST MEADOWLARK SE	439	16	125	28	31	200	0	0	0	45.6
13 - WEST MEADOWLARK SW	571	24	110	18	18	170	0	0	0	29.8
14 - THORNCLIFF NE	391	30	80	13	26	149	0	0	0	38.1
15 - THORNCLIFF SE	283	16	91	17	20	144	0	1	1	51.6
16 - THORNCLIFF SW	439	13	118	5	15	151	0	0	0	34.4
17 - THORNCLIFF CENTRAL	386	12	78	11	10	111	0	0	0	28.8
18 - THORNCLIFF N	414	19	118	22	33	192	0	0	0	46.4
19 - THORNCLIFF NW	419	19	64	15	24	122	0	0	1	29.4
20 - SUMMERLEA SW	458	17	93	21	47	178	0	0	0	38.9
21 - SUMMERLEA N	469	25	108	16	41	190	1	0	0	40.5
22 - SUMMERLEA E	415	10	79	9	33	131	1	0	0	31.6
23 - SUMMERLEA NE	315	11	63	14	24	112	0	0	0	35.6
24 - TERRA LOSA E	658	17	108	30	54	209	1	1	0	31.9
25 - TERRA LOSA CENTRAL	416	14	97	10	40	161	0	0	0	38.7
26 - TERRA LOSA SW	444	26	85	23	65	199	0	0	0	44.8
27 - TERRA LOSA NW	410	15	110	23	81	229	1	0	1	56.1
28 - LAPERLE N	385	27	115	21	33	196	0	0	1	51.2
29 - LAPERLE E	517	11	132	18	20	181	0	0	0	35.0
30 - LAPERLE SE	479	12	115	22	32	181	0	0	1	38.0
31 - LAPERLE CENTRAL S	513	12	128	17	24	181	0	0	2	35.7
32 - LAPERLE CENTRAL	525	17	154	24	57	252	1	3	0	48.6
33 - LAPERLE CENTRAL W	440	21	121	29	54	225	0	2	0	51.6
34 - LAPERLE S	463	20	138	20	27	205	0	0	1	44.5
35 - LAPERLE W	479	33	124	43	78	278	0	1	0	58.2
36 - BELMEAD NW	468	18	122	32	49	221	1	0	0	47.2
37 - BELMEAD N	434	15	109	21	50	195	1	0	1	45.2
38 - BELMEAD NE	521	22	118	22	44	206	0	1	1	39.9
39 - BELMEAD SE	464	19	126	28	28	201	3	0	1	43.5
40 - BELMEAD S	349	11	93	11	20	135	1	0	0	38.7
41 - BELMEAD CENTRAL	412	11	117	20	32	180	1	0	0	43.7
42 - BELMEAD SW	523	31	126	35	63	255	0	0	1	48.9
43 - ALDERGROVE NW	453	19	122	28	40	209	0	0	0	46.1
44 - ALDERGROVE N	427	22	115	21	58	216	0	0	0	50.6

V = Valid Ballots S = Spoiled Ballots D = Declined Ballots R = Rejected Ballots

Summary Of Results By Poll - Edmonton-Meadowlark

Poll	Names on List	DAN BILDHAUER LIB	JON CARSON NDP	AMBER MAZE WRP	KATHERINE O'NEILL PC	V	S	D	R	Voter Turnout (%)
45 - ALDERGROVE CENTRAL N	409	18	84	24	27	153	1	0	0	37.4
46 - ALDERGROVE NE	321	10	60	15	15	100	0	0	0	31.2
47 - ALDERGROVE E	376	12	116	11	20	159	1	0	0	42.3
48 - ALDERGROVE SE	434	7	100	23	37	167	0	0	0	38.5
49 - ALDERGROVE S	406	9	113	35	52	209	0	0	0	51.5
50 - ALDERGROVE CENTRAL S	452	16	100	27	48	191	1	4	0	43.1
51 - ALDERGROVE SW	531	19	149	44	66	278	3	0	1	52.5
52 - LEWIS ESTATES SE	548	11	124	30	65	230	0	0	0	42.0
53 - LEWIS ESTATES E	362	21	74	13	88	196	0	1	0	54.4
54 - LEWIS ESTATES CENTRAL	416	22	98	17	83	220	0	0	0	52.9
55 - LEWIS ESTATES N	598	20	115	29	95	259	0	0	0	43.3
56 - LEWIS ESTATES S	470	40	91	23	54	208	1	0	0	44.3
57 - LEWIS ESTATES W	443	16	107	34	59	216	0	0	0	48.8
58 - SUDER GREENS SW	541	24	137	32	47	240	1	0	0	44.4
59 - SUDER GREENS W	523	23	135	34	45	237	0	1	0	45.5
60/61 - SUDER GREENS E / SUDER GREENS N	698	19	167	40	78	304	0	0	0	43.6
62/63 - WEBBER GREENS SE / WEBBER GREENS NE	618	35	145	37	80	297	0	0	1	48.2
64 - WEBBER GREENS N	309	10	105	15	33	163	0	0	0	52.8
65 - WEBBER GREENS NW	291	15	107	13	31	166	0	0	0	57.0
66 - STEWART GREENS N	74	7	23	7	9	46	0	0	0	62.2
67 - WINTERBURN	405	8	105	19	37	169	0	0	0	41.7
68 - WESTVIEW N	447	4	127	41	30	202	0	0	0	45.2
69 - WESTVIEW CENTRAL E	373	13	95	13	28	149	1	1	1	40.5
70 - WESTVIEW CENTRAL W	338	8	105	26	28	167	1	0	0	49.4
71 - WESTVIEW S	443	12	131	24	27	194	0	0	0	43.8
72 - SECORD N	210	12	96	23	25	156	0	0	0	74.3
73 - SECORD E	238	8	79	17	32	136	0	0	0	57.1
74 - SECORD S	495	21	143	39	75	278	1	1	0	56.4
75 - SECORD W	290	21	92	21	21	155	0	0	0	53.4
76 - ROSENTHAL	239	17	75	14	46	152	0	0	0	63.6
77 - ADVANCE-EDMONTON MEADOWLARK		66	447	66	140	719	1	0	2	
78 - ADVANCE-EDMONTON MEADOWLARK		52	492	76	153	773	0	0	2	
79 - ADVANCE-EDMONTON-MEADOWLARK		48	465	78	223	814	1	0	3	
80 - MOBILE-1		14	61	12	32	119	0	2	0	
81 - MOBILE-2		10	61	15	38	124	1	0	0	
82 - MOBILE-3		13	41	9	49	112	2	0	0	
83 - MOBILE-4		24	104	23	59	210	2	0	1	
84 - MOBILE-5		21	92	19	100	232	0	1	3	
85 - SPECIAL BALLOT		11	67	14	50	142	0	0	3	
Total (Regular, Mobile, Special Ballot)		1,341	8,392	1,752	3,408	14,893	29	22	28	
Total (Advance)		166	1,404	220	516	2,306	2	0	7	
Total (All Polls)	31,865	1,507	9,796	1,972	3,924	17,199	31	22	35	54.2
Vote Count (%)		8.8	57.0	11.5	22.8					

V = Valid Ballots S = Spoiled Ballots D = Declined Ballots R = Rejected Ballots

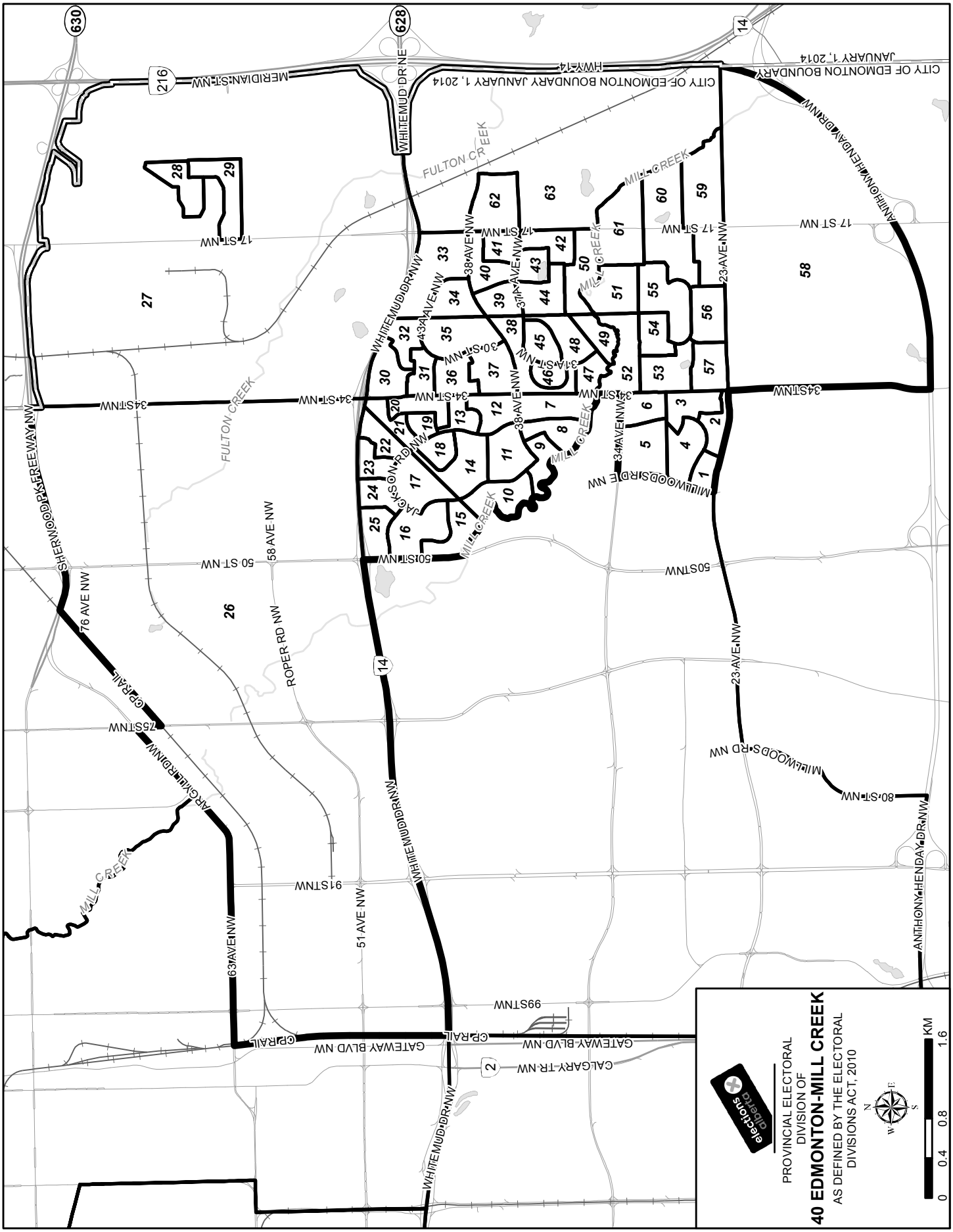
PROVINCIAL ELECTORAL
DIVISION OF
40 EDMONTON-MILL CREEK
AS DEFINED BY THE ELECTORAL
DIVISIONS ACT, 2010
elections alberta
KM
0 0.4 0.8 1.6
CITY OF EDMONTON BOUNDARY JANUARY 1, 2014
MILL CREEK
FULTON CREEK
WHITEMUD DR NW
ANTHONY HENDAY DR NW
MILLWOODS RD NW
23 AVE NW
17 ST NW
34 ST NW
50 ST NW
50 ST NW
58 AVE NW
76 AVE NW
ROPER RD NW
SHERWOOD PARK FREEWAY NW
ARGYLE RD NW
63 AVE NW
51 AVE NW
91 ST NW
99 ST NW
GATEWAY BLVD NW
CALGARY TR NW
80 ST NW
MERIDIAN ST NW
HWY 14
630
628
216
14
2

Summary Of Results By Poll - Edmonton-Mill Creek

Poll	Names on List	HARPREET GILL LIB	SAQIB RAJA WRP	DENISE WOOLLARD NDP	GENE ZWOZDESKY PC	V	S	D	R	Voter Turnout (%)
1 - BISSET SW	554	12	12	88	15	127	1	0	0	22.9
2 - BISSET S	332	5	8	65	21	99	0	0	0	29.8
3 - BISSET E	440	10	17	138	40	205	0	0	0	46.6
4 - BISSET CENTRAL	479	16	20	113	72	221	3	0	0	46.1
5 - BISSET N	479	23	10	110	26	169	0	2	0	35.7
6 - BISSET NE	484	14	26	112	46	198	1	2	0	41.3
7 - KAASA ROAD E	578	13	41	123	79	256	4	0	0	44.3
8 - KAASA ROAD W	463	22	4	89	55	170	0	0	0	36.7
9 - KATERI S	307	13	7	82	29	131	0	0	0	42.7
10 - KULAWY DRIVE	444	30	10	70	85	195	0	0	0	43.9
11 - KATERI CENTRAL	376	25	10	91	59	185	0	0	0	49.2
12 - KATERI E	538	20	35	138	64	257	0	0	0	47.8
13 - KATERI N	378	7	18	121	30	176	3	0	0	46.6
14 - KINISKI W	470	17	15	150	37	219	1	0	1	46.8
15 - JACKSON HEIGHTS S	401	25	19	80	58	182	0	0	1	45.6
16 - JAHMA ROAD S	560	35	21	134	97	287	0	1	1	51.6
17 - JACKSON HEIGHTS CENTRAL	565	26	23	157	62	268	0	0	3	48.0
18 - KINISKI CRESCENT E	438	15	28	132	29	204	0	0	1	46.8
19 - KINISKI CENTRAL	333	5	9	90	23	127	0	0	0	38.1
20 - KINISKI E	454	15	10	120	28	173	1	0	1	38.3
21 - KINISKI N	369	11	20	87	33	151	0	0	0	40.9
22 - JACKSON HEIGHTS E	338	11	14	100	34	159	0	0	0	47.0
23 - JEFFERSON ROAD	345	5	16	96	62	179	0	0	1	52.2
24 - JACKSON HEIGHTS N	401	16	12	106	55	189	0	0	0	47.1
25 - JAMHA ROAD N	455	19	28	121	43	211	0	0	1	46.6
26/27 - AVONMORE / MAPLE RIDGE N	770	5	50	170	76	301	0	1	1	39.4
28 - PARKWAY N	491	8	24	111	33	176	0	0	1	36.0
29 - MAPLE RIDGE S	469	9	22	120	52	203	12	1	0	43.5
30 - FOUNTAIN LAKE N	461	21	14	114	68	217	1	1	0	47.3
31 - FOUNTAIN LAKE CENTRAL	218	13	15	71	36	135	0	0	0	61.9
32 - VELMA BAKER N	440	28	13	111	72	224	0	0	1	51.1
33 - VELMA BAKER NE	598	25	22	160	55	262	0	1	1	44.1
34 - VELMA BAKER E	428	9	20	109	41	179	1	0	0	41.8
35 - VELMA BAKER CENTRAL	544	34	15	118	66	233	1	0	0	42.8
36 - FOUNTAIN LAKE S	514	26	16	154	89	285	0	0	0	55.4
37 - MEADOWBROOK CENTRAL	600	11	15	162	87	275	1	0	0	45.8
38 - MEADOWS N	503	33	12	110	38	193	1	1	0	38.6
39 - WILD ROSE NW	386	17	12	81	46	156	0	0	1	40.7
40 - WILD ROSE N	523	21	10	130	52	213	0	0	1	40.9
41 - WILD ROSE NE	406	27	18	87	36	168	0	0	1	41.6
42 - WILD ROSE SE	581	25	21	132	52	230	0	2	2	40.3
43 - WILD ROSE CENTRAL	419	17	14	124	34	189	0	0	2	45.6
44 - WILD ROSE W	462	41	18	107	28	194	0	0	0	42.0
45 - MEADOWS CENTRAL	436	21	16	119	61	217	0	0	7	51.4

V = Valid Ballots S = Spoiled Ballots D = Declined Ballots R = Rejected Ballots

Summary Of Results By Poll - Edmonton-Mill Creek

Poll	Names on List	HARPREET GILL LIB	SAQIB RAJA WRP	DENISE WOOLLARD NDP	GENE ZWOZDESKY PC	V	S	D	R	Voter Turnout (%)
46 - MEADOWS W	248	22	8	59	16	105	0	0	0	42.3
47 - MEADOWS SW	241	25	2	44	22	93	0	0	0	38.6
48 - MEADOWS S	654	70	4	111	85	270	1	0	0	41.3
49 - WILD ROSE CREEK W	334	10	11	78	53	152	0	0	1	45.8
50 - WILD ROSE CREEK E	393	68	11	85	33	197	0	1	1	50.6
51 - SILVER BERRY N	567	34	19	138	47	238	0	0	1	42.2
52 - SILVER BERRY NW	606	9	20	110	53	192	0	0	0	31.7
53 - SILVER BERRY W	482	18	8	114	28	168	0	0	0	34.9
54 - SILVER BERRY CENTRAL W	504	21	14	110	44	189	1	0	0	37.5
55 - SILVER BERRY CENTRAL	525	19	25	151	32	227	2	0	0	43.2
56 - SILVER BERRY S	636	38	24	104	42	208	0	0	1	32.9
57 - SILVER BERRY SW	655	21	25	131	47	224	1	0	1	34.4
58A - LAUREL CENTRAL	715	48	33	186	50	317	0	0	5	45.0
58B - LAUREL CENTRAL	620	46	16	145	56	263	1	0	0	42.4
58C - LAUREL CENTRAL	564	41	10	131	43	225	1	0	0	39.9
59/60 - SILVER BERRY SE / SILVER BERRY E	422	16	21	88	32	157	3	0	2	37.7
61 - SILVER BERRY NE	467	48	5	58	38	149	0	0	2	32.3
62 - TAMARACK N	578	34	29	186	67	316	1	0	0	54.7
63A - TAMARACK S (A-H)	527	42	32	191	65	330	1	0	0	62.6
63B - TAMARACK S (I-Q)	1231	31	18	131	36	216	0	0	0	17.5
63C - TAMARACK S (R-Z)	1322	22	18	143	47	230	1	0	0	17.4
64 - ADVANCE-EDMONTON-MILL CREEK		87	89	526	235	937	0	0	0	
65 - ADVANCE-EDMONTON-MILL CREEK		120	47	355	148	670	0	0	2	
66 - ADVANCE-EDMONTON-MILL CREEK		200	85	561	238	1084	1	0	2	
67 - MOBILE-LAUREL HEIGHTS RETIREMENT CENTRE		2	5	45	50	102	0	0	0	
68 - SPECIAL BALLOT		3	6	41	37	87	0	0	0	
Total (Regular, Mobile, Special Ballot)		1,489	1,144	7,583	3,227	13,443	44	13	42	
Total (Advance)		407	221	1,442	621	2,691	1	0	4	
Total (All Polls)	32,521	1,896	1,365	9,025	3,848	16,134	45	13	46	49.8
Vote Count (%)		11.8	8.5	55.9	23.9					

V = Valid Ballots S = Spoiled Ballots D = Declined Ballots R = Rejected Ballots

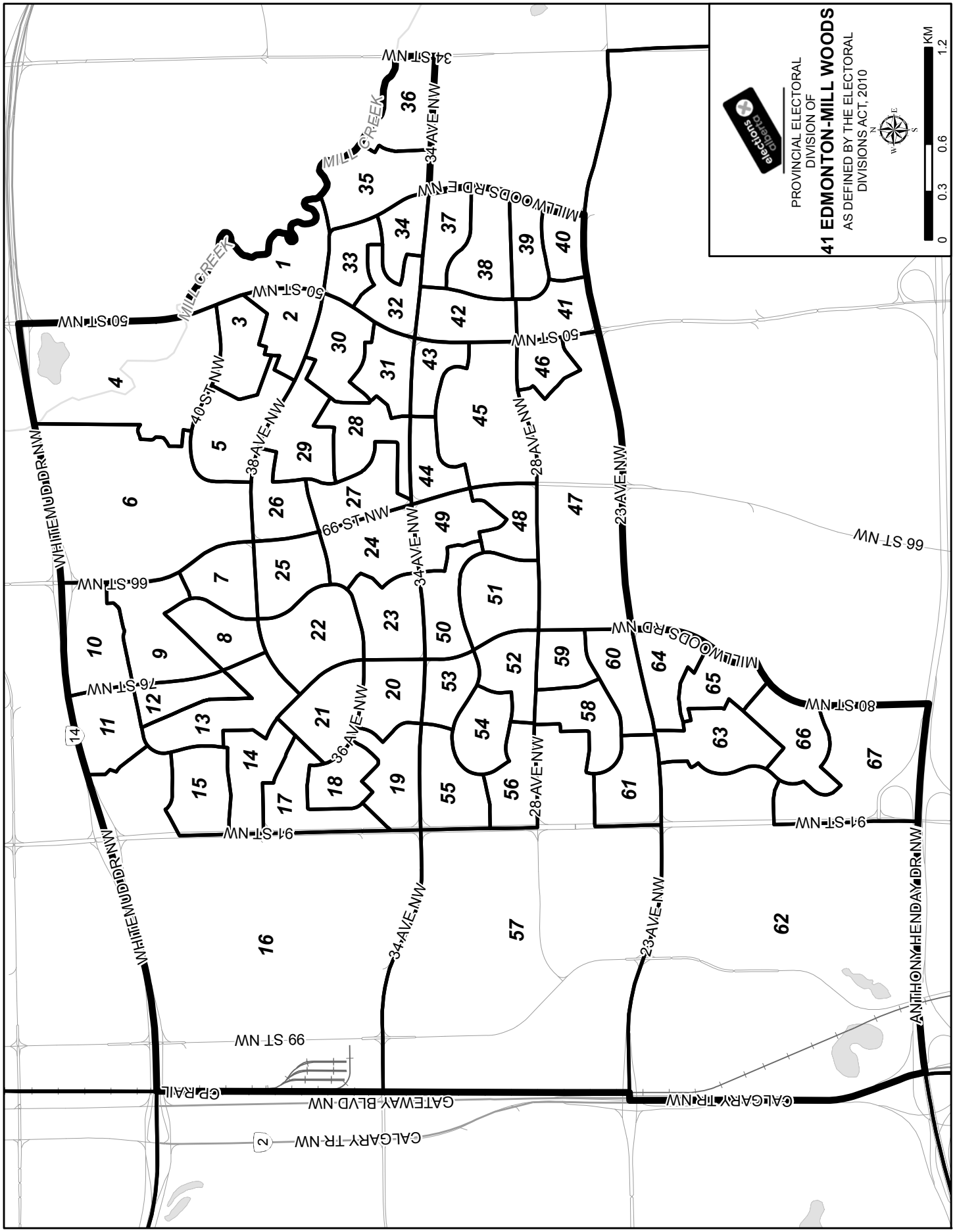
PROVINCIAL ELECTORAL
DIVISION OF
41 EDMONTON-MILL WOODS
AS DEFINED BY THE ELECTORAL
DIVISIONS ACT, 2010
KM
0
0.3
0.6
1.2
MILL CREEK
34 ST NW
34 AVE NW
MILLWOODS RD E NW
50 ST NW
40 ST NW
38 AVE NW
28 AVE NW
23 AVE NW
66 ST NW
WHITEMUD DR NW
99 ST NW
34 AVE NW
66 ST NW
76 ST NW
36 AVE NW
MILLWOODS RD NW
80 ST NW
91 ST NW
28 AVE NW
23 AVE NW
ANTHONY HENDAY DR NW
GATEWAY BLVD NW
CALGARY TR NW
CP RAIL
14
2

Summary Of Results By Poll - Edmonton-Mill Woods

Poll	Names on List	CHRISTINA GRAY NDP	AURA LEDDY IND	ROBERTO MAGLALANG LIB	SOHAIL QUADRI PC	NAOMI RANKIN CP-A	BALJIT SALL WRP	V	S	D	R	Voter Turnout (%)
1 - MINCHAU N	378	121	0	9	38	0	19	187	0	0	0	49.5
2 - GREENVIEW SE	436	153	3	7	31	1	21	216	0	0	0	49.5
3 - GREENVIEW E	458	156	2	6	49	0	32	245	1	0	0	53.5
4 - GREENVIEW NE	420	152	1	16	58	1	19	247	2	0	0	58.8
5 - GREENVIEW PARK	499	171	3	20	45	0	24	263	0	0	0	52.7
6 - GREENVIEW NW	432	137	4	15	42	0	29	227	1	2	1	53.2
7 - MICHAELS PARK SE	390	115	2	11	31	1	33	193	0	0	0	49.5
8 - MICHAELS PARK SW	491	131	0	18	35	1	19	204	0	0	2	42.0
9 - MICHAELS PARK CENTRAL	434	138	2	9	32	0	14	195	0	0	0	44.9
10 - MICHAELS PARK N	376	129	1	12	24	1	26	193	0	0	0	51.3
11 - TWEDDLE PLACE NE	316	101	6	13	48	1	27	196	0	1	0	62.3
12 - TWEDDLE PLACE CENTRAL	401	108	2	11	21	0	11	153	0	0	2	38.7
13 - MALCOLM TWEDDLE PARK	302	54	0	5	25	0	7	91	0	0	1	30.5
14 - TWEDDLE PLACE SW	455	93	2	9	45	1	5	155	1	2	1	34.7
15 - TWEDDLE PLACE W	419	161	0	10	42	2	31	246	0	1	0	58.9
16 - TWEDDLE PLACE NW	350	131	1	12	29	0	19	192	1	1	0	55.1
17 - RICHFIELD NW	345	113	1	5	32	1	10	162	0	0	0	47.0
18 - RICHFIELD CENTRAL	379	103	1	11	34	0	8	157	1	0	0	41.4
19 - RICHFIELD SW	395	132	0	10	51	1	15	209	0	1	0	53.2
20 - RICHFIELD SE	488	144	1	17	47	3	18	230	1	0	0	47.1
21 - RICHFIELD NE	428	73	0	13	17	0	2	105	0	0	1	24.8
22 - LEE RIDGE NW	385	66	3	11	36	1	7	124	0	0	2	32.7
23 - LEE RIDGE SW	528	155	0	10	35	0	22	222	1	0	0	42.0
24 - LEE RIDGE SE	461	150	2	8	56	1	22	239	0	0	0	51.8
25 - LEE RIDGE NE	493	149	2	10	41	0	23	225	0	0	0	45.6
26 - HILLVIEW NW	417	132	2	9	30	0	21	194	0	0	0	46.5
27 - HILLVIEW SW	498	183	3	16	44	0	16	262	1	0	0	52.6
28 - HILLVIEW PARK	455	148	1	18	16	0	13	196	1	0	0	43.1
29 - HILLVIEW N	420	136	1	7	35	0	17	196	1	0	1	46.9
30 - HILLVIEW NE	437	156	4	12	43	0	17	232	0	0	0	53.1
31 - HILLVIEW SE	430	137	1	14	45	2	19	218	0	0	1	50.9
32 - MINCHAU SW	415	135	1	9	15	0	17	177	0	0	1	42.9

V = Valid Ballots S = Spoiled Ballots D = Declined Ballots R = Rejected Ballots

Summary Of Results By Poll - Edmonton-Mill Woods

Poll	Names on List	CHRISTINA GRAY NDP	AURA LEDDY IND	ROBERTO MAGLALANG LIB	SOHAIL QUADRI PC	NAOMI RANKIN CP-A	BALJIT SALL WRP	V	S	D	R	Voter Turnout (%)
33 - MINCHAU CENTRAL	349	106	0	16	26	0	18	166	1	0	0	47.6
34 - MINCHAU S	344	100	4	8	18	0	24	154	0	0	1	45.1
35 - MINCHAU PARK	460	134	0	17	36	1	15	203	1	0	0	44.1
36 - MINCHAU E	391	111	1	14	31	0	19	176	2	0	0	45.0
37 - WEINLOS NE	513	157	0	6	23	2	24	212	0	0	0	41.3
38 - WEINLOS PARK	411	145	2	12	26	0	16	201	0	0	0	48.9
39 - WEINLOS CENTRAL	450	117	1	4	22	3	15	162	0	0	0	36.0
40 - WEINLOS SE	271	102	0	6	15	0	13	136	0	0	0	50.2
41 - WEINLOS SW	402	122	0	11	29	0	12	174	0	0	0	43.3
42 - WEINLOS NW	415	138	2	13	22	3	14	192	1	0	0	46.3
43 - TAWA NE	479	134	2	12	35	0	12	195	0	0	1	40.9
44 - TAWA NW	434	82	2	15	53	0	14	166	0	0	0	38.2
45 - TAWA PARK	537	125	1	22	53	1	16	218	1	0	1	40.8
46 - HEWES PARK	591	111	2	11	41	1	24	190	0	1	0	32.3
47 - HEWES WAY	308	32	0	3	30	0	4	69	0	0	0	22.4
48 - KAMEYOSEK SE	553	74	1	8	43	0	19	145	0	1	0	26.4
49 - KAMEYOSEK NE	362	109	0	6	48	1	15	179	0	0	0	49.4
50 - KAMEYOSEK NW	414	105	3	9	28	0	15	160	1	4	0	39.6
51 - KAMEYOSEK SW	430	108	1	15	18	0	17	159	0	0	0	37.0
52 - TIPASKAN SE	362	74	2	5	18	0	9	108	0	0	0	29.8
53 - TIPASKAN NE	314	89	4	9	34	0	18	154	0	0	0	49.0
54 - TIPASKAN CENTRAL	325	114	1	10	30	0	16	171	0	0	0	52.6
55 - TIPASKAN NW	385	116	0	9	45	0	20	190	0	0	0	49.4
56 - TIPASKAN SW	357	79	0	6	27	0	14	126	0	3	1	36.4
57 - MEYONOHK NW	442	138	3	13	31	1	27	213	0	0	0	48.2
58 - MEYONOHK CENTRAL	425	110	2	22	32	1	20	187	0	0	0	44.0
59 - MEYONOHK NE	422	129	2	13	37	0	12	193	0	0	0	45.7
60 - MEYONOHK SE	409	141	3	10	39	0	19	212	0	0	3	52.6
61 - MEYONOHK SW	460	166	3	11	35	0	25	240	0	0	0	52.2
62 - SATOO W	461	155	0	9	41	0	21	226	1	1	1	49.5
63 - SATOO CENTRAL	415	133	3	14	39	0	16	205	2	0	0	49.4
64 - SATOO NE	386	104	1	6	18	1	14	144	1	1	1	37.8

V = Valid Ballots S = Spoiled Ballots D = Declined Ballots R = Rejected Ballots

Summary Of Results By Poll - Edmonton-Mill Woods

Poll	Names on List	CHRISTINA GRAY NDP	AURA LEDDY IND	ROBERTO MAGLALANG LIB	SOHAIL QUADRI PC	NAOMI RANKIN CP-A	BALJIT SALL WRP	V	S	D	R	Voter Turnout (%)
65 - SATOO E	442	128	0	9	47	0	14	198	2	0	0	44.8
66 - SATOO SE	423	144	6	10	38	1	24	223	0	1	0	53.0
67 - SATOO S	457	182	4	9	39	0	26	260	0	0	1	57.1
68 - ADVANCE-EDMONTON-MILL WOODS		708	9	41	231	1	92	1082	0	0	2	
69 - ADVANCE-EDMONTON MILL WOODS		756	7	34	254	3	118	1172	1	0	4	
70 - MOBILE-ALLAN GRAY CONTINUING CARE CENTRE		119	5	35	99	6	31	295	1	2	1	
71 - SPECIAL BALLOT		70	0	4	17	0	12	103	3	0	25	
Total (Regular, Mobile, Special Ballot)		8,466	113	775	2,435	40	1,227	13,056	29	22	49	
Total (Advance)		1,464	16	75	485	4	210	2,254	1	0	6	
Total (All Polls)	28,130	9,930	129	850	2,920	44	1,437	15,310	30	22	55	54.7
Vote Count (%)		64.9	0.8	5.6	19.1	0.3	9.4					

V = Valid Ballots S = Spoiled Ballots D = Declined Ballots R = Rejected Ballots

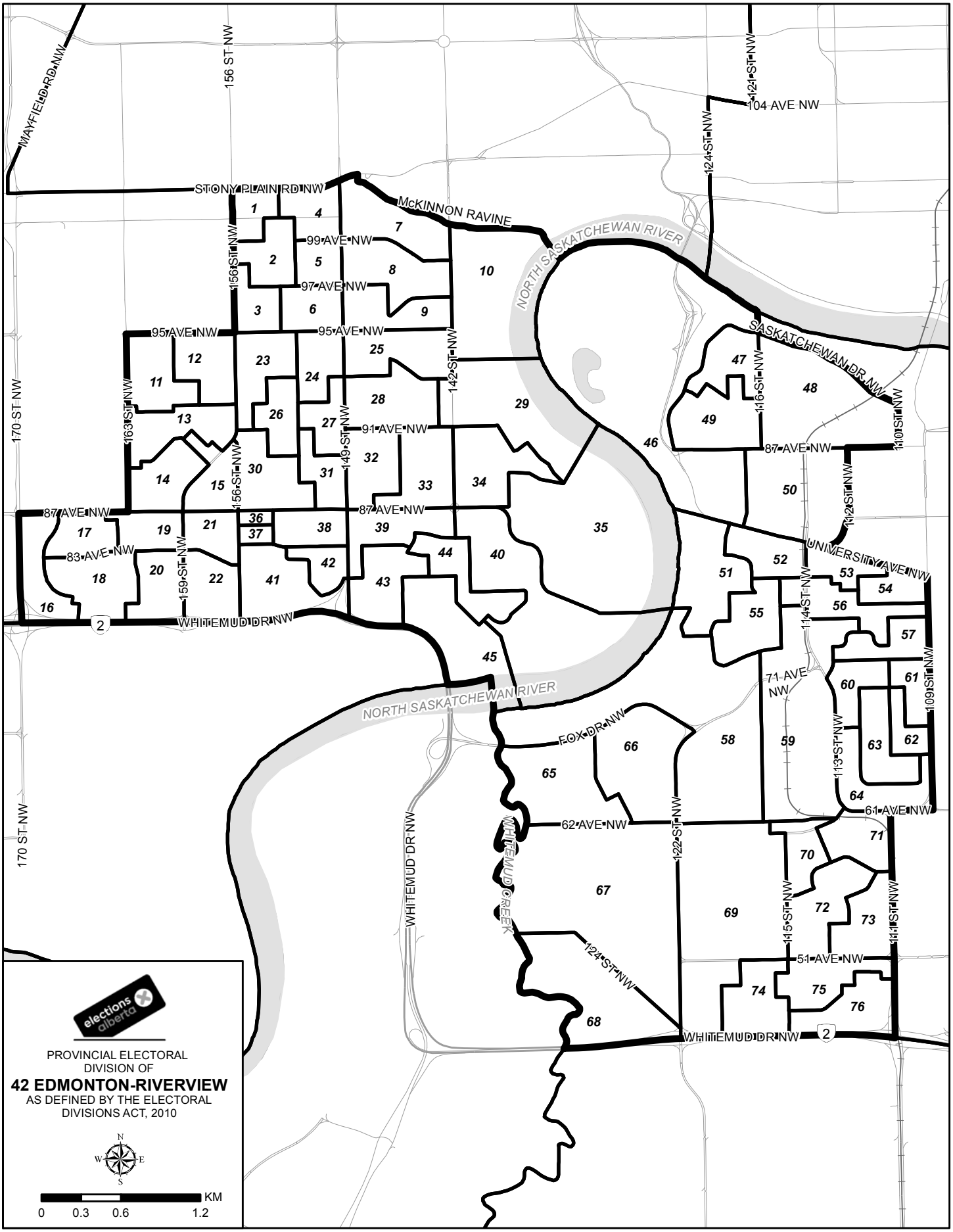
PROVINCIAL ELECTORAL
DIVISION OF
42 EDMONTON-RIVERVIEW
AS DEFINED BY THE ELECTORAL
DIVISIONS ACT, 2010
KM
0 0.3 0.6 1.2
MAYFIELD RD NW
156 ST NW
121 ST NW
104 AVE NW
124 ST NW
STONY PLAIN RD NW
McKINNON RAVINE
NORTH SASKATCHEWAN RIVER
99 AVE NW
97 AVE NW
95 AVE NW
156 ST NW
142 ST NW
116 ST NW
SASKATCHEWAN DR NW
110 ST NW
170 ST NW
163 ST NW
91 AVE NW
149 ST NW
87 AVE NW
112 ST NW
83 AVE NW
159 ST NW
UNIVERSITY AVE NW
114 ST NW
WHITEMUD DR NW
71 AVE NW
109 ST NW
FOX DR NW
113 ST NW
62 AVE NW
61 AVE NW
122 ST NW
WHITEMUD CREEK
115 ST NW
111 ST NW
124 ST NW
51 AVE NW

Summary Of Results By Poll - Edmonton-Riverview

Poll	Names on List	BRANDON BERINGER AP	IAN CRAWFORD WRP	SANDRA WOLF LANGE GPA	GLENN MILLER IND	LORI SIGURDSON NDP	DONNA WILSON LIB	STEVE YOUNG PC	V	S	D	R	Voter Turnout (%)
1 - JASPER PLACE NORTH WEST	341	7	3	1	0	63	3	8	85	1	0	0	24.9
2 - JASPER PLACE CENTRAL WEST	400	5	13	1	1	92	13	16	141	0	1	0	35.5
3 - JASPER PLACE	427	3	15	2	1	82	10	16	129	0	0	0	30.2
4 - JASPER PLACE NORTH EAST	395	4	18	2	1	33	1	15	74	0	0	1	19.0
5 - JASPER PLACE CENTRAL EAST	389	1	14	1	0	97	9	22	144	0	0	0	37.0
6 - JASPER PLACE SOUTH EAST	331	1	7	3	0	102	6	10	129	0	0	0	39.0
7 - CRESTWOOD NORTH	524	6	20	0	0	100	19	80	225	0	0	0	42.9
8 - CRESTWOOD CENTRAL NORTH	404	9	10	2	2	107	12	70	212	1	0	0	52.5
9 - CRESTWOOD CENTRAL SOUTH	411	4	15	0	0	121	20	55	215	0	0	0	52.3
10 - CRESTWOOD EAST	368	6	5	0	0	64	29	81	185	0	0	0	50.3
11 - MEADOWLARK NORTH WEST	455	6	27	1	1	122	17	51	225	2	0	0	49.5
12 - MEADOWLARK NORTH EAST	487	27	22	5	0	114	12	42	222	0	0	1	45.8
13 - MEADOWLARK CENTRAL	527	18	25	2	1	183	16	51	296	0	0	0	56.2
14 - MEADOWLARK SOUTH WEST	519	14	32	2	0	160	19	62	289	1	0	0	55.7
15 - MEADOWLARK SOUTH	417	6	13	0	1	97	10	55	182	0	0	0	43.6
16 - ELMWOOD WEST	380	3	15	3	0	100	12	33	166	0	0	2	44.2
17 - ELMWOOD NORTH WEST	379	0	15	1	0	121	17	22	176	0	0	2	47.0
18 - ELMWOOD CENTRAL	449	8	31	3	2	151	27	31	253	0	0	0	56.3
19 - ELMWOOD NORTH EAST	374	2	15	1	0	102	16	31	167	2	0	0	44.7
20 - ELMWOOD SOUTH EAST	473	3	23	2	2	153	21	33	237	0	0	0	50.1
21 - LYNNWOOD NORTH WEST	352	4	14	1	0	112	7	29	167	0	1	0	47.7
22 - LYNWOOD SOUTH WEST	342	6	12	2	0	105	18	32	175	0	0	0	51.2
23 - SHERWOOD WEST	445	6	10	1	1	123	10	23	174	0	0	0	39.1
24 - SHERWOOD EAST	413	1	12	3	1	116	17	21	171	0	0	0	41.4
25 - CRESTWOOD SOUTH	423	3	20	4	0	102	33	74	236	0	0	1	56.0
26 - JASPER PARK NORTHWEST	346	14	21	2	0	102	14	36	189	1	1	1	55.2
27 - JASPER PARK NORTH EAST	430	1	18	0	0	87	11	22	139	0	0	0	32.3
28 - PARKVIEW WEST	493	8	24	3	1	144	21	53	254	0	1	0	51.7
29 - VALLEYVIEW NORTH	358	3	12	2	0	82	21	68	188	1	0	0	52.5
30 - JASPER PARK SOUTH WEST	453	11	15	1	2	102	20	44	195	0	0	0	43.0
31 - JASPER PARK SOUTH EAST	309	4	14	4	0	72	7	22	123	0	2	2	41.1
32 - PARKVIEW SOUTH WEST	551	9	16	3	1	162	18	57	266	2	1	0	48.5

V = Valid Ballots S = Spoiled Ballots D = Declined Ballots R = Rejected Ballots

Summary Of Results By Poll - Edmonton-Riverview

Poll	Names on List	BRANDON BERINGER AP	IAN CRAWFORD WRP	SANDRA WOLF LANGE GPA	GLENN MILLER IND	LORI SIGURDSON NDP	DONNA WILSON LIB	STEVE YOUNG PC	V	S	D	R	Voter Turnout (%)
33 - PARKVIEW CENTRAL	548	5	21	2	1	177	28	71	305	1	2	0	56.0
34 - PARKVIEW SOUTH EAST	535	4	25	0	0	141	30	99	299	0	1	0	56.1
35 - VALLEYVIEW SOUTH	415	3	16	1	1	112	25	97	255	1	1	1	61.9
36 - WHITEHALL SQUARE NORTH	351	2	3	1	0	78	7	16	107	0	0	0	30.5
37 - WHITEHALL SQUARE SOUTH	297	3	4	0	1	64	9	5	86	0	0	1	29.3
38 - LYNWOOD NORTH EAST	378	2	13	0	1	107	16	47	186	0	0	0	49.2
39 - LAURIER HEIGHTS NORTH	395	7	17	2	0	114	32	48	220	1	2	0	56.2
40 - BUENA VISTA	456	12	21	1	0	143	21	102	300	0	0	0	65.8
41 - LYNWOOD CENTRAL	397	6	29	1	0	137	21	48	242	1	0	0	61.0
42 - LYNWOOD SOUTH EAST	253	8	11	1	1	88	18	31	158	0	0	0	62.5
43 - LAURIER HEIGHTS SOUTH	373	10	25	1	0	131	22	43	232	0	0	0	62.2
44 - LAURIER HEIGHTS CENTRAL	495	6	16	0	0	64	19	52	157	4	0	1	31.9
45 - LAURIER HEIGHTS SOUTH EAST	372	11	13	0	1	137	32	59	253	0	1	1	68.5
46 - WINDSOR PARK WEST	345	3	11	1	0	112	7	41	175	0	0	0	50.7
47 - WINDSOR PARK NORTH	334	1	11	2	0	126	9	55	204	0	0	0	61.1
48 - UNIVERSITY KELSEY	334	3	2	1	0	51	5	2	64	1	0	0	19.2
49 - WINDSOR PARK CENTRAL	382	3	9	1	0	138	26	48	225	0	0	0	58.9
50 - UNIVERSITY SOUTH	326	0	0	1	0	21	5	1	28	0	0	0	8.6
51 - BELGRAVIA NORTH WEST	380	2	2	1	0	152	19	35	211	0	0	0	55.5
52 - BELGRAVIA NORTH EAST	507	6	12	1	0	155	13	48	235	1	0	1	46.5
53 - MCKERNAN NORTH	354	3	11	0	1	130	9	10	164	0	0	0	46.3
54 - MCKERNAN WEST	452	3	18	1	0	149	10	14	195	0	0	0	43.1
55 - BELGRAVIA CENTRAL	551	7	8	3	0	224	12	56	310	0	0	1	56.4
56 - MCKERNAN CENTRAL	442	4	10	1	0	154	6	11	186	0	0	0	42.1
57 - MCKERNAN SOUTH EAST	477	5	5	3	0	153	11	21	198	0	0	0	41.5
58 - BELGRAVIA SOUTH	464	3	7	0	2	203	16	52	283	1	0	0	61.0
59 - RIVERVIEW	489	5	5	2	1	194	13	21	241	1	1	0	49.5
60 - PARKALLEN NORTH WEST	334	1	13	2	0	177	8	26	227	0	0	0	68.0
61 - PARKALLEN NORTH EAST	302	2	8	3	0	107	1	21	142	0	0	0	47.0
62 - PARKALLEN CENTRAL EAST	305	2	8	1	1	133	6	15	166	0	0	0	54.4
63 - PARKALLEN CENTRAL WEST	494	3	7	3	0	245	13	28	299	0	0	0	60.5
64 - PARKALLEN SOUTH EAST	469	4	16	3	0	237	13	19	292	0	1	0	62.5

V = Valid Ballots S = Spoiled Ballots D = Declined Ballots R = Rejected Ballots

Summary Of Results By Poll - Edmonton-Riverview

Poll	Names on List	BRANDON BERINGER AP	IAN CRAWFORD WRP	SANDRA WOLF LANGE GPA	GLENN MILLER IND	LORI SIGURDSON NDP	DONNA WILSON LIB	STEVE YOUNG PC	V	S	D	R	Voter Turnout (%)
65 - GRANDVIEW WEST	410	7	21	1	0	128	34	63	254	1	0	0	62.0
66 - GRANDVIEW EAST	415	3	10	1	0	151	14	67	246	0	1	0	59.5
67 - LANDSDOWNE NORTH	463	4	12	3	2	135	9	46	211	0	0	0	45.6
68 - LANDSDOWNE SOUTH	515	2	18	2	0	156	24	59	261	0	1	0	50.9
69 - LENDRUM WEST	480	4	5	0	0	93	16	22	140	0	0	2	29.6
70 - LENDRUM NORTH CENTRAL	325	0	8	0	0	123	7	19	157	1	0	0	48.3
71 - LENDRUM NORTH EAST	345	2	3	0	2	107	4	18	136	1	0	0	39.4
72 - LENDRUM SOUTH CENTRAL	444	6	14	1	1	125	12	48	207	0	0	0	46.6
73 - LENDRUM SOUTH EAST	352	3	14	0	0	114	7	18	156	1	1	0	44.6
74 - MALMO WEST	393	10	14	0	4	134	22	41	225	1	0	0	57.3
75 - MALMO CENTRAL	490	6	19	2	1	165	17	33	243	1	0	0	49.6
76 - MALMO EAST	413	3	13	2	3	122	20	45	208	1	0	0	50.4
77 - ADVANCE-WEST END CHRISTIAN REFORMED CHURCH		14	22	2	0	262	27	59	386	1	0	0	
78 - ADVANCE-WEST END CHRISTIAN REFORMED CHURCH		41	149	7	5	1,003	106	340	1,651	2	0	0	
80 - ADVANCE-HOLY SPIRIT LUTHERAN CHURCH		21	70	5	2	1,040	53	144	1,335	1	0	0	
81 - MOBILE-CROSS CANCER INSTITUTE		2	2	0	0	8	0	0	12	0	2	0	
82 - MOBILE-SOUTH TERRACE CONTINUING CARE		0	1	1	0	6	3	3	14	1	1	0	
83 - MOBILE-CAPITALCARE GRANDVIEW		1	1	0	1	23	6	20	52	0	0	0	
84 - MOBILE-UNIVERSITY OF ALBERTA HOSPITAL - 3RD FLOOR		2	6	1	2	40	9	12	72	3	0	0	
85 - MOBILE-UNIVERSITY OF ALBERTA HOSPITAL - 4TH FLOOR		4	6	2	1	34	3	6	56	0	1	0	
86 - MOBILE-UNIVERSITY OF ALBERTA HOSPITAL - 5TH FLOOR		5	6	6	3	44	3	23	90	0	2	0	
87 - MOBILE-TERRACE / CANTERBURY / MEADOWLARK		3	23	1	3	99	39	102	270	3	1	1	
88 - SPECIAL BALLOT		2	10	0	0	169	13	37	231	0	0	42	
Total (Regular, Mobile, Special Ballot)		411	1,109	121	52	9,803	1,230	3,189	15,915	37	26	61	
Total (Advance)		76	241	14	7	2,305	186	543	3,372	4	0	0	
Total (All Polls)	31,416	487	1,350	135	59	12,108	1,416	3,732	19,287	41	26	61	61.7
Vote Count (%)		2.5	7.0	0.7	0.3	62.8	7.3	19.3					

V = Valid Ballots S = Spoiled Ballots D = Declined Ballots R = Rejected Ballots

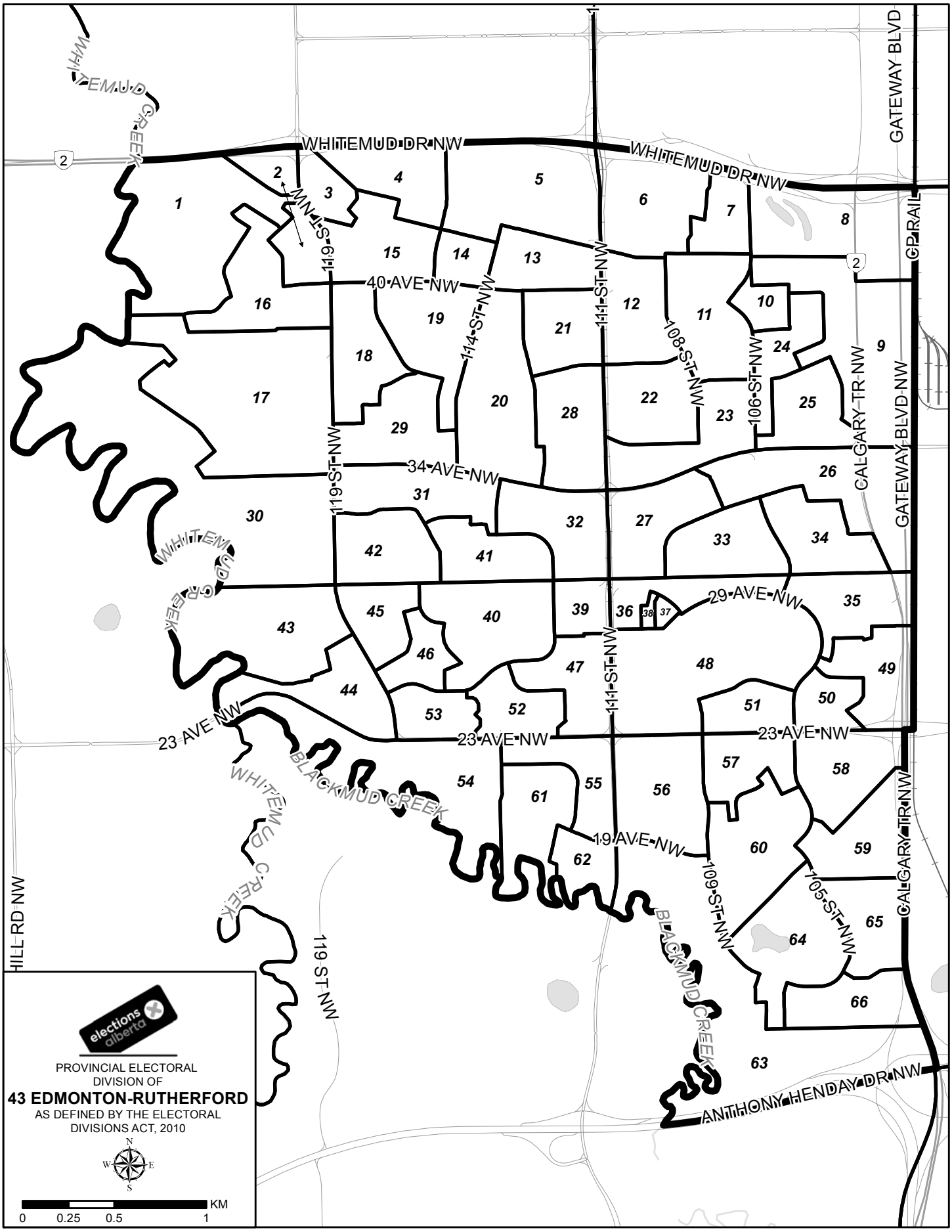
WHITEMUD DR NW
WHITEMUD DR NW
GATEWAY BLVD
WHITEMUD CREEK
119 ST NW
40 AVE NW
114 ST NW
111 ST NW
108 ST NW
106 ST NW
CALGARY TR NW
GATEWAY BLVD NW
CP RAIL
34 AVE NW
29 AVE NW
23 AVE NW
23 AVE NW
23 AVE NW
BLACKMUD CREEK
19 AVE NW
109 ST NW
105 ST NW
HILL RD NW
ANTHONY HENDAY DR NW
elections alberta
PROVINCIAL ELECTORAL
DIVISION OF
43 EDMONTON-RUTHERFORD
AS DEFINED BY THE ELECTORAL
DIVISIONS ACT, 2010
N
W
E
S
KM
0
0.25
0.5
1

Summary Of Results By Poll - Edmonton-Rutherford

Poll	Names on List	MICHAEL CHAN LIB	RICHARD FEEHAN NDP	CHRIS LABOSSIERE PC	JOSEF PISA WRP	V	S	D	R	Voter Turnout (%)
1 - ASPEN W	480	12	216	71	11	310	2	0	2	65.0
2 - ASPEN SE	406	10	156	50	16	232	0	0	0	57.1
3 - ROYAL GARDENS-LD BYRON	580	7	172	7	20	206	1	0	1	35.7
4 - ROYAL GARDENS-NW	381	8	124	52	33	217	4	0	1	57.2
5 - ROYAL GARDENS-NE	352	9	154	32	15	210	0	1	3	60.8
6 - RIDEAU PARK-NW	529	8	164	66	40	278	0	1	0	52.7
7 - RIDEAU PARK-NE	413	7	46	13	5	71	0	0	0	17.2
8 - WHITEMUD CROSSING	303	2	81	38	6	127	0	1	2	42.9
9 - DUGGAN-E	469	8	192	42	29	271	0	0	0	57.8
10 - DUGGAN-PARK PLACE	290	3	49	2	7	61	0	0	0	21.0
11 - DUGGAN-CENTRAL	515	17	134	24	18	193	1	0	0	37.5
12 - DUGGAN-NW	403	3	153	46	23	225	1	0	0	55.8
13 - ROYAL GARDENS-SE	392	5	165	46	22	238	0	0	0	60.7
14 - ROYAL GARDENS-S.CENTRAL	409	10	151	32	20	213	1	0	0	52.1
15 - ROYAL GARDENS-SW	374	4	118	35	19	176	0	0	0	47.1
16 - ASPEN CENTRAL	455	13	166	85	15	279	2	2	0	61.8
17 - WESTBROOK NE	438	15	125	114	17	271	0	0	0	61.9
18 - GREENFIELD-SW	484	13	184	59	29	285	0	0	0	58.9
19 - GREENFIELD-NW	587	13	204	81	30	328	0	0	0	55.9
20 - GREENFIELD-CENTRAL	557	8	201	71	26	306	3	0	0	54.9
21 - GREENFIELD-NE	393	15	149	55	16	235	0	0	0	59.8
22 - DUGGAN-W.CENTRAL	461	2	208	70	28	308	1	1	0	67.0
23 - DUGGAN-S.CENTRAL	450	10	174	51	30	265	2	0	0	58.9
24 - DUGGAN-GARDEN GROVE	401	11	122	20	16	169	0	0	0	42.1
25 - DUGGAN-SE	385	9	131	54	33	227	0	2	0	59.5
26 - STEINHAUER-NE	438	10	155	69	29	263	0	1	0	60.3
27 - STEINHAUER-NW	451	10	163	62	22	257	0	2	0	57.4
28 - GREENFIELD-E.CENTRAL	519	10	184	65	28	287	1	0	0	55.3
29 - GREENFIELD-S.CENTRAL	498	14	157	79	18	268	0	0	0	53.8
30 - WESTBROOK SW	377	4	80	100	15	199	1	1	0	53.1
31 - SWEETGRASS-NW	492	10	170	85	23	288	0	0	0	58.5
32 - SWEETGRASS-NE	466	7	155	65	23	250	1	1	1	54.1
33 - STEINHAUER-W.CENTRAL	394	9	150	30	19	208	1	1	0	53.0
34 - STEINHAUER-E.CENTRAL	400	10	112	46	31	199	0	0	1	50.0
35 - ERMINESKIN-NE	455	11	127	42	8	188	1	2	0	41.8
36 - ERMINESKIN-NW	437	7	98	18	10	133	2	0	0	30.4
37 - HERITAGE PARK-E	364	12	90	71	16	189	0	0	0	51.9
38 - HERITAGE PARK-W	424	14	115	79	31	239	1	0	2	56.8
39 - BLUE QUILL-NE	310	5	70	10	10	95	1	0	0	30.6
40 - BLUE QUILL-N.CENTRAL	435	5	79	16	9	109	1	0	1	25.3
41 - SWEETGRASS-S.CENTRAL	459	12	121	15	8	156	2	0	1	34.2
42 - SWEETGRASS-SW	523	12	144	25	20	201	0	1	0	38.6
43 - BLUE QUILL ESTATES-N	520	6	130	106	34	276	0	0	0	53.1
44 - BLUE QUILL ESTATES-S	428	8	100	29	7	144	0	0	0	33.6

V = Valid Ballots S = Spoiled Ballots D = Declined Ballots R = Rejected Ballots

Summary Of Results By Poll - Edmonton-Rutherford

Poll	Names on List	MICHAEL CHAN LIB	RICHARD FEEHAN NDP	CHRIS LABOSSIERE PC	JOSEF PISA WRP	V	S	D	R	Voter Turnout (%)
45 - BLUE QUILL-NW	346	7	96	28	11	142	0	0	0	41.0
46 - BLUE QUILL-W.CENTRAL	441	9	106	22	16	153	1	0	0	34.7
47 - BLUE QUILL-SE	510	19	152	53	29	253	0	3	0	50.2
48 - ERMINESKIN-CENTRAL	856	7	170	58	28	263	1	0	1	30.8
49 - ERMINESKIN-E	364	11	85	21	12	129	0	0	1	35.7
50 - ERMINESKIN-SE	405	10	107	14	12	143	0	0	0	35.3
51 - ERMINESKIN-S.CENTRAL	441	15	119	40	13	187	0	0	0	42.4
52 - BLUE QUILL-S.CENTRAL	438	9	97	52	24	182	0	0	0	41.6
53 - BLUE QUILL-SW	384	4	110	30	8	152	0	0	0	39.6
54 - YELLOWBIRD-WEST	444	7	114	25	13	159	0	0	0	35.8
55 - YELLOWBIRD-NE	451	12	116	48	20	196	0	0	0	43.5
56 - KASKITAYO	383	6	107	67	18	198	1	0	0	51.7
57 - KEHEWIN-N	509	11	180	30	17	238	0	1	0	47.0
58 - KEHEWIN-NE	497	6	172	52	28	258	1	0	0	51.9
59 - BEARSPAW-NE	459	15	136	61	24	236	0	0	1	51.6
60 - KEHEWIN-BEARSPAW	462	12	137	57	29	235	0	1	0	51.1
61 - YELLOWBIRD-CENTRAL	446	4	118	41	15	178	0	0	0	39.9
62 - HEATHRIDGE-PEBBLE CRK	321	5	89	17	8	119	0	0	0	37.1
63 - BEARSPAW-W	401	11	102	69	19	201	1	0	0	50.1
64 - BEARSPAW-E.CENTRAL	513	14	139	91	25	269	1	0	0	52.4
65 - BEARSPAW-E	485	6	129	55	20	210	0	0	0	43.3
66 - BEARSPAW-SE	400	12	113	51	44	220	0	1	0	55.3
67 - ADVANCE-EDMONTON-RUTHERFORD		16	417	98	53	584	0	2	0	
68 - ADVANCE-EDMONTON-RUTHERFORD		17	572	169	68	826	0	0	0	
69 - ADVANCE-EDMONTON-RUTHERFORD		23	473	156	62	714	0	0	0	
70 - ADVANCE-EDMONTON-RUTHERFORD		26	635	180	102	943	1	0	3	
71 - MOBILE-1		9	23	18	7	57	0	0	1	
72 - MOBILE-2		20	47	49	7	123	0	2	0	
73 - MOBILE-3		14	58	19	10	101	0	0	1	
74 - SPECIAL BALLOT		6	156	41	17	220	0	0	14	
Total (Regular, Mobile, Special Ballot)		659	9,117	3,337	1,359	14,472	36	25	34	
Total (Advance)		82	2,097	603	285	3,067	1	2	3	
Total (All Polls)	29,253	741	11,214	3,940	1,644	17,539	37	41	23	60.2
Vote Count (%)		4.2	63.9	22.5	9.4					

V = Valid Ballots S = Spoiled Ballots D = Declined Ballots R = Rejected Ballots

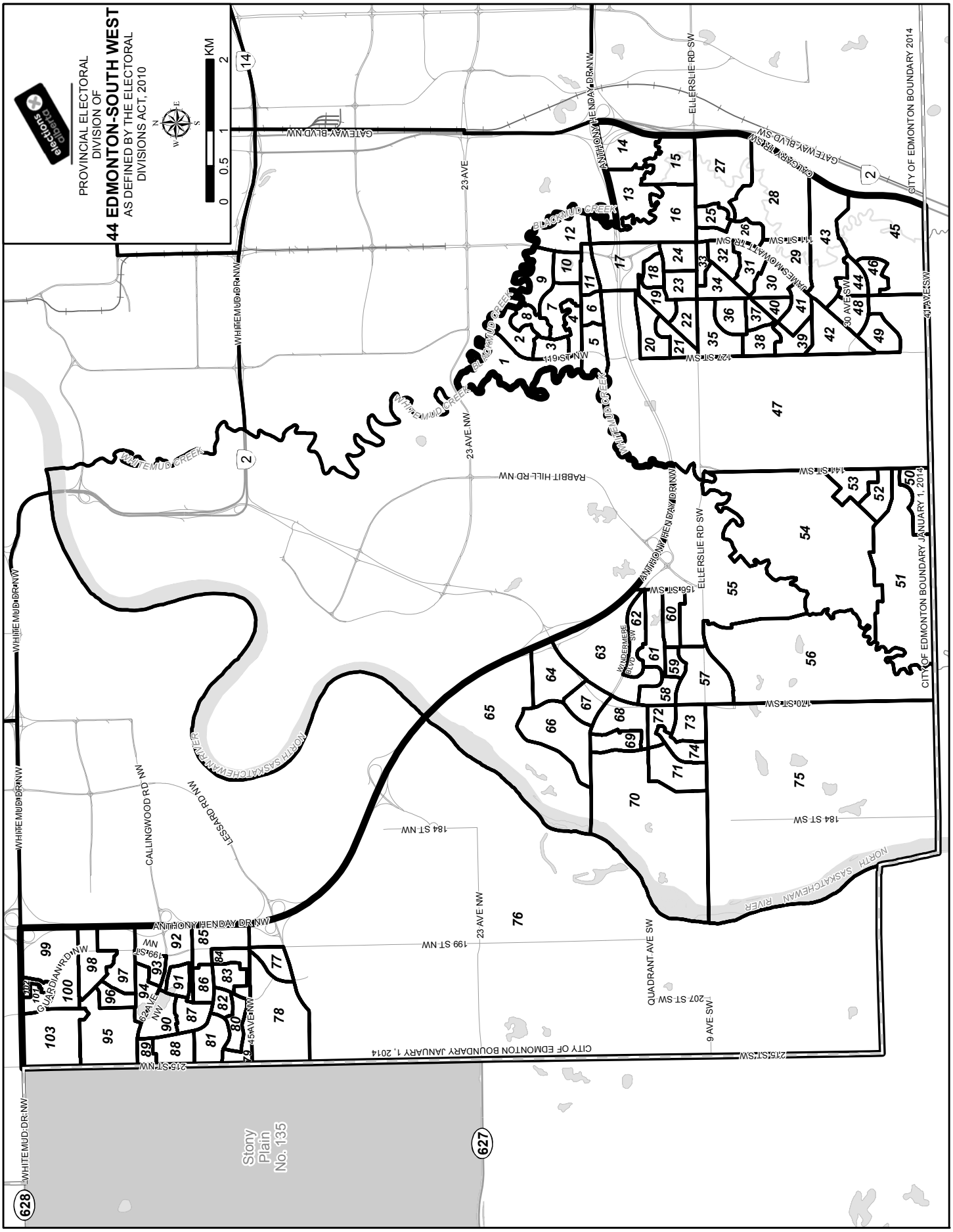
elections
ALBERTA
PROVINCIAL ELECTORAL
DIVISION OF
44 EDMONTON-SOUTH WEST
AS DEFINED BY THE ELECTORAL
DIVISIONS ACT, 2010
KM
0 0.5 1 2
CITY OF EDMONTON BOUNDARY 2014
CITY OF EDMONTON BOUNDARY JANUARY 1, 2014
GATEWAY BLVD NW
GATEWAY BLVD SW
23 AVE
23 AVE NW
WHITEMUD DR NW
ANTHONY HENDAY DR NW
ELLERSLIE RD SW
RABBIT HILL RD NW
BLACKMUD CREEK
WHITEMUD CREEK
NORTH SASKATCHEWAN RIVER
CALLINGWOOD RD NW
LESSARD RD NW
GUARDIAN RD NW
WANDERMERE BLVD SW
QUADRANT AVE SW
184 ST NW
184 ST SW
199 ST NW
207 ST SW
9 AVE SW
24 ST SW
215 ST NW
Stony Plain No. 135
628
627
2
14

Summary Of Results By Poll - Edmonton-South West

Poll	Names on List	RUDY ARCILLA LIB	THOMAS DANG NDP	MATT JENEROUX PC	COLE KANDER WRP	KRISHNA TAILOR AP	V	S	D	R	Voter Turnout (%)
1 - TWIN BROOKS W	470	5	81	103	17	2	208	0	1	0	44.5
2 - TWIN BROOKS NW CENTRAL	500	12	133	53	36	0	234	1	0	0	46.8
3 - TWIN BROOKS SW CENTRAL	430	8	114	71	14	5	212	0	0	0	49.3
4 - TWIN BROOKS S CENTRAL	364	4	104	55	16	2	181	0	0	0	49.7
5 - TWIN BROOKS SW	536	13	136	74	21	1	245	0	0	0	45.7
6 - TWIN BROOKS S	367	9	103	41	16	1	170	0	0	0	46.3
7 - TWIN BROOKS BAY	383	15	103	58	21	2	199	0	0	1	52.2
8 - TWIN BROOKS CENTRAL	350	9	94	47	22	3	175	0	0	0	50.0
9 - TWIN BROOKS NE	409	9	94	79	16	4	202	0	0	1	49.6
10 - TWIN BROOKS E CENTRAL	460	19	115	79	23	4	240	1	0	1	52.4
11 - TWIN BROOKS SE	461	20	123	40	15	5	203	0	0	0	44.0
12 - TWIN BROOKS E	476	13	127	72	11	1	224	1	1	0	47.3
13 - BLACKBURN CNTRAL	480	7	98	60	21	1	187	0	0	0	39.0
14 - BLACKBURN E	310	0	73	24	8	5	110	0	0	0	35.5
15 - BLACKBURN S	441	10	76	77	20	0	183	0	0	0	41.5
16 - BLACKBURN SW	532	22	96	67	15	1	201	0	0	1	38.0
17 - MACEWAN N	456	6	57	23	6	1	93	1	0	0	20.4
18 - MCALLISTER E	530	10	120	29	21	6	186	0	0	0	35.1
19 - MCALLISTER W	703	11	164	49	23	7	254	0	0	0	36.1
20 - MELROSE	386	11	85	34	18	2	150	1	0	0	38.9
21 - MCMILLAN	437	4	87	41	17	3	152	0	1	0	35.0
22 - MARION PLACE	556	8	159	47	25	4	243	1	0	2	44.1
23 - MACEWAN CENTRAL	371	3	86	28	17	2	136	0	2	0	37.2
24 - MACEWAN SE	603	9	111	75	12	7	214	0	0	0	35.5
25 - BLACKMUD CREEK N CENTRAL	456	6	100	45	17	4	172	0	1	0	37.9
26 - BELL	544	9	95	74	9	5	192	0	0	0	35.3
27 - BARNES	548	3	106	82	27	6	224	0	0	0	40.9
28 - BOWMAN	485	4	92	55	20	2	173	0	1	0	35.9
29 - POINTE	390	5	76	54	12	5	152	0	0	0	39.0
30 - MOWATT S	467	17	152	54	29	16	268	1	0	1	57.6
31 - MOWATT NW	348	8	72	28	13	12	133	1	0	0	38.2
32 - MOWATT NE	570	10	86	41	8	4	149	0	0	1	26.3

V = Valid Ballots S = Spoiled Ballots D = Declined Ballots R = Rejected Ballots

Summary Of Results By Poll - Edmonton-South West

Poll	Names on List	RUDY ARCILLA LIB	THOMAS DANG NDP	MATT JENEROUX PC	COLE KANDER WRP	KRISHNA TAILOR AP	V	S	D	R	Voter Turnout (%)
33 - RUTHERFORD E	637	12	121	55	24	6	218	0	0	0	34.2
34 - ELLERSLIE	688	14	157	69	21	5	266	0	0	0	38.7
35 - RUTHERFORD N	760	12	185	114	35	6	352	1	0	1	46.4
36 - RUTHERFORD	438	13	102	66	24	8	213	1	1	0	48.9
37 - RUTHERFORD CENTRAL	434	8	115	46	19	3	191	0	0	0	44.0
38 - MOWATT N	533	9	110	100	29	15	263	0	0	0	49.3
39 - MOWATT W	440	7	94	76	31	7	215	0	0	0	48.9
40 - MOWATT SW	443	8	95	34	14	7	158	1	0	0	35.7
41 - MOWATT CENTRAL	595	14	141	68	16	3	242	0	1	2	41.2
42 - MOWATT E	255	5	60	17	13	4	99	0	0	1	39.2
43 - MOWATT	362	3	87	76	7	2	175	0	0	1	48.6
44 - CALLAGHAN	228	7	50	20	15	0	92	0	0	0	40.4
45 - CUNNINGHAM	300	8	66	64	18	4	160	0	0	0	53.3
46 - ADAMSON	223	2	70	27	10	0	109	0	0	0	48.9
47 - ALLARD S	266	2	71	25	18	3	119	0	0	0	44.7
48 - ALLARD N	278	9	78	24	14	2	127	0	0	0	45.7
49 - ALEXANDER	129	5	26	19	10	4	64	0	1	0	50.4
50/51 - CARDINAL S / CARDINAL N	233	9	66	24	23	10	132	0	0	0	56.7
52/53 - CHARLES / CUTLER	369	5	97	44	16	10	172	0	1	0	46.9
54/55 - CHAPMAN / GLENRIDDING E	481	16	135	66	34	8	259	0	0	1	54.1
56/75 - GLENRIDDING W / KESWICK	592	15	161	68	23	7	274	0	0	0	46.3
57 - ANDERSON SOUTH	318	6	74	32	17	6	135	0	0	0	42.5
58 - AMBLESIDE W	511	12	105	44	14	6	181	0	0	0	35.4
59 - ALLEN DRIVE N	391	7	77	41	12	5	142	0	0	0	36.3
60/61 - ALLEN WAY / AINSLIE	226	4	48	35	11	1	99	0	0	0	43.8
62 - AMBLESIDE E	443	7	73	45	17	3	145	0	0	0	32.7
63 - AMBLESIDE N	404	5	68	42	13	2	130	0	1	0	32.4
64 - WHISPERING RIVER	601	10	88	69	27	2	196	0	2	1	33.1
65 - WINDERMERE	184	3	20	23	13	3	62	0	0	1	34.2
66 - WHEATON	154	7	39	33	4	2	85	3	0	0	55.2
67 - WHITELAW	194	7	62	16	5	1	91	0	0	0	46.9
68 - WATES	237	7	60	42	11	3	123	0	0	0	51.9

V = Valid Ballots S = Spoiled Ballots D = Declined Ballots R = Rejected Ballots

Summary Of Results By Poll - Edmonton-South West

Poll	Names on List	RUDY ARCILLA LIB	THOMAS DANG NDP	MATT JENEROUX PC	COLE KANDER WRP	KRISHNA TAILOR AP	V	S	D	R	Voter Turnout (%)
69 - WASHBURN E	293	9	79	55	5	1	149	0	0	0	50.9
70 - WINDERMERE W	367	4	50	106	19	0	179	1	0	0	48.8
71 - WRIGHT N	145	3	41	29	6	3	82	0	0	0	56.6
72 - WASHBURN N	266	5	53	29	9	5	101	0	0	0	38.0
73 - WASHBURN S	330	1	58	42	7	5	113	0	0	0	34.2
74 - WRIGHT SW	145	2	39	17	10	2	70	1	1	0	49.0
76 - QUADRANT	536	5	113	99	48	6	271	0	1	1	50.9
77 - HAMMOND	477	12	108	40	16	4	180	0	0	0	37.7
78 - HILTON	422	9	125	54	29	11	228	0	0	0	54.0
79 - HEMMINGWAY SW	496	7	117	39	19	5	187	0	1	1	38.1
80 - HEMMINGWAY S CENTRAL	543	16	133	47	20	5	221	1	0	0	40.7
81 - HEMMINGWAY W	260	5	56	53	20	2	136	0	0	0	52.3
82 - HEMMINGWAY CENTRAL	307	8	66	44	13	6	137	0	0	0	44.6
83 - HEMMINGWAY E	354	7	67	25	15	0	114	1	1	0	32.5
84 - HEMMINGWAY SE	365	10	76	47	15	5	153	1	0	0	41.9
85 - HENDAY S	425	12	82	31	7	7	139	0	0	0	32.7
86 - HEMMINGWAY N	486	21	92	39	21	8	181	0	0	0	37.2
87 - HARDY	544	18	121	83	30	4	256	0	0	0	47.1
88 - HODGINS W	294	9	74	22	14	5	124	0	0	0	42.2
89 - HODGINS NW	420	9	92	24	18	5	148	0	0	0	35.2
90 - HODGINS CENTRAL	568	12	146	65	33	10	266	1	1	0	47.0
91 - HENDAY	454	12	77	36	28	3	156	0	0	0	34.4
92 - HENDAY CENTRAL	490	9	84	30	18	2	143	0	0	3	29.8
93 - GIBB	306	12	41	37	15	1	106	0	0	2	35.3
94 - GEISSINGER	489	16	101	48	26	5	196	0	0	1	40.3
95 - GETTY	239	10	58	23	12	3	106	0	0	2	45.2
96 - GOODWIN	521	20	114	68	20	2	224	0	0	0	43.0
97 - GLASTONBURY S	563	6	124	77	31	5	243	0	0	0	43.2
98 - GLENWRIGHT	697	18	132	35	31	4	220	0	0	0	31.6
99 - GARNETT	540	28	115	50	20	3	216	1	0	2	40.4
100 - GRAHAM	581	15	139	50	20	4	228	0	0	1	39.4
101 - GRANTHAM E	401	11	103	22	15	3	154	1	0	0	38.4

V = Valid Ballots S = Spoiled Ballots D = Declined Ballots R = Rejected Ballots

Summary Of Results By Poll - Edmonton-South West

Poll	Names on List	RUDY ARCILLA LIB	THOMAS DANG NDP	MATT JENEROUX PC	COLE KANDER WRP	KRISHNA TAILOR AP	V	S	D	R	Voter Turnout (%)
102 - GRANTHAM W	339	2	85	22	9	5	123	1	0	0	36.3
103 - GRANVILLE	401	10	109	45	20	3	187	0	0	0	46.6
104 - ADVANCE-ELLERSLIE ROAD BAPTIST CHURCH		58	619	323	95	11	1106	2	0	4	
105 - ADVANCE-ELLERSLIE ROAD BAPTIST CHURCH		56	793	395	107	40	1391	0	2	0	
106 - ADVANCE-ELLERSLIE ROAD BAPTIST CHURCH		29	450	151	67	18	715	1	0	2	
107 - ADVANCE-ELLERSLIE ROAD BAPTIST CHURCH		24	296	214	65	7	606	6	0	1	
108 - ADVANCE-SPIRIT WEST UNITED CHURCH		41	292	112	52	19	516	1	0	0	
109 - ADVANCE-SPIRIT WEST UNITED CHURCH		60	579	213	103	22	977	0	0	1	
110 - MOBILE-WEST END		8	36	39	10	7	100	0	0	2	
111 - MOBILE-RUTHERFORD RETIREMENT CENTRE		5	19	21	3	3	51	0	0	0	
112 - SPECIAL BALLOT		8	79	32	25	3	147	2	0	42	
Total (Regular, Mobile, Special Ballot)		931	9,323	4,908	1,801	426	17,389	25	19	73	
Total (Advance)		268	3,029	1,408	489	117	5,311	10	2	8	
Total (All Polls)	41,230	1,199	12,352	6,316	2,290	543	22,700	35	21	81	55.3
Vote Count (%)		5.3	54.4	27.8	10.1	2.4					

V = Valid Ballots S = Spoiled Ballots D = Declined Ballots R = Rejected Ballots

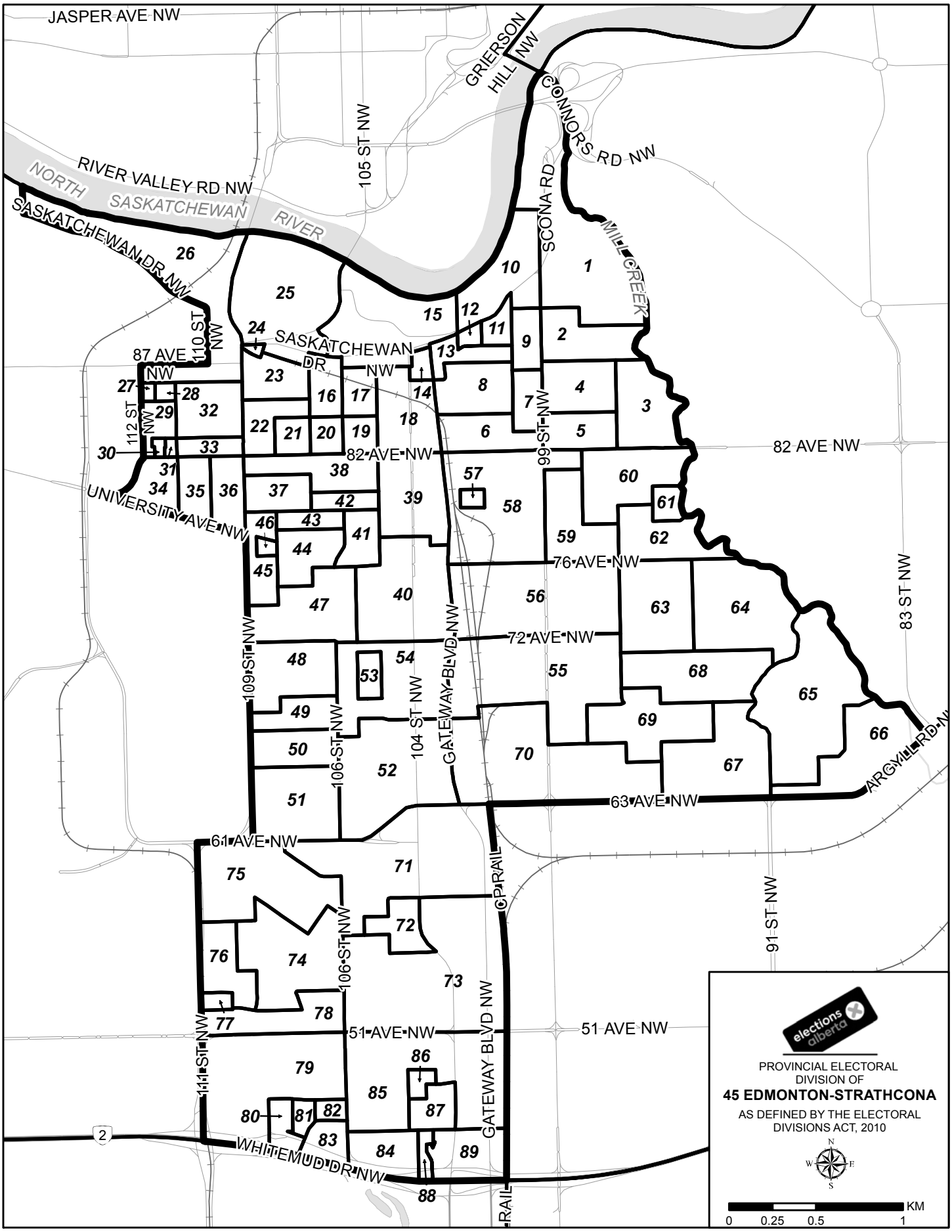
JASPER AVE NW
GRIERSON HILL NW
CONNORS RD NW
105 ST NW
RIVER VALLEY RD NW
NORTH SASKATCHEWAN RIVER
SASKATCHEWAN DR NW
SCONA RD
MILL CREEK
110 ST NW
87 AVE NW
SASKATCHEWAN DR NW
112 ST NW
82 AVE NW
99 ST NW
UNIVERSITY AVE NW
76 AVE NW
83 ST NW
109 ST NW
72 AVE NW
GATEWAY BLVD NW
104 ST NW
106 ST NW
ARGYLL RD NW
63 AVE NW
61 AVE NW
CP RAIL
91 ST NW
111 ST NW
51 AVE NW
WHITEMUD DR NW
2
elections alberta
PROVINCIAL ELECTORAL DIVISION OF
45 EDMONTON-STRATHCONA
AS DEFINED BY THE ELECTORAL DIVISIONS ACT, 2010
N
W
E
S
KM
0
0.25
0.5
1

Summary Of Results By Poll - Edmonton-Strathcona

Poll	Names on List	STEVE KOCHAN LIB	RACHEL NOTLEY NDP	SHELLEY WEGNER PC	V	S	D	R	Voter Turnout (%)
1 - STRATHCONA - NE	578	13	230	27	270	0	3	0	47.2
2 - STRATHCONA - E CENTRAL	428	3	171	19	193	1	0	0	45.1
3 - STRATHCONA RAVINE	282	2	119	9	130	1	0	1	46.5
4 - STRATHCONA - E	530	3	203	26	232	0	2	0	44.2
5 - STRATHCONA MILL CREEK	435	2	147	13	162	0	0	0	37.2
6 - STRATHCONA - S	536	6	159	11	176	0	0	1	33.0
7 - STRATHCONA - CENTRAL	342	5	125	11	141	0	0	0	41.2
8 - STRATHCONA - KING EDWARD	347	5	102	36	143	0	0	1	41.5
9 - STRATHCONA - STATION	407	5	130	17	152	0	2	2	38.3
10 - STRATHCONA - N	433	7	106	38	151	0	0	3	35.6
11 - STRATHCONA -SASK DRIVE	360	5	82	28	115	0	0	0	31.9
12 - STRATHCONA PARK	331	5	113	15	133	0	0	1	40.5
13 - STRATHCONA - W CENTRAL	405	5	130	21	156	0	2	3	39.8
14 - STRATHCONA - QUEEN E	289	5	84	9	98	0	0	1	34.3
15 - STRATHCONA - FORT HILL	236	4	71	21	96	0	0	0	40.7
16 - STRATHCONA - NW	494	9	131	19	159	2	1	0	32.4
17 - STRATHCONA -S CENTRAL	270	2	105	10	117	0	0	0	43.3
18 - STRATHCONA - WHYTE W	388	1	144	13	158	0	1	1	41.2
19 - STRATHCONA - OLD SCONA	206	2	55	4	61	0	0	0	29.6
20 - STRATHCONA - SW	277	3	77	7	87	1	1	0	31.8
21 - GARNEAU - WHYTE	371	3	75	17	95	0	0	0	25.6
22 - GARNEAU - E CENTRAL	355	2	86	8	96	0	2	0	27.6
23 - GARNEAU - E	421	7	127	23	157	0	0	0	37.3
24 - GARNEAU -SASK DRIVE	260	2	88	11	101	0	0	0	38.8
25 - GARNEAU - NE	330	8	102	31	141	2	2	1	43.6
26 - GARNEAU - NW	589	11	152	15	178	0	1	0	30.4
27 - GARNEAU - NEWMANN	120	1	19	2	22	0	0	0	18.3
28 - GARNEAU - TOWERS	209	3	62	4	69	0	0	0	33.0
29 - GARNEAU - W CENTRAL	350	3	65	13	81	0	1	0	23.4
30 - GARNEAU - WINDSOR PLAZA 1	387	3	62	18	83	0	0	0	21.4
31 - GARNEAU - WINDSOR PLAZA 2	283	4	55	11	70	0	0	0	24.7
32 - GARNEAU - CENTRAL	391	4	85	12	101	0	3	0	26.6
33 - GARNEAU - S CENTRAL	390	3	54	2	59	1	1	0	15.4
34 - GARNEAU - SW	432	6	115	24	145	0	0	0	33.6
35 - GARNEAU - S	324	1	83	9	93	0	0	0	28.7
36 - GARNEAU - SE	379	7	77	7	91	0	1	0	24.3
37 - QUEEN ALEXANDRA - NW	443	6	145	20	171	1	0	0	38.6
38 - QUEEN ALEXANDRA - N	467	13	143	13	169	0	1	0	36.4
39/40 - QUEEN ALEXANDRA - E / QUEEN ALEXANDRA - SCONA	412	4	146	16	166	0	0	2	40.8
41 - QUEEN ALEXANDRA - E CENTRAL	311	9	99	21	129	0	0	1	41.8
42 - QUEEN ALEXANDRA - MT CARMEL	256	7	61	5	73	0	0	0	28.5
43 - QUEEN ALEXANDRA - W CENTRAL	259	4	94	6	104	0	0	1	40.5
44 - QUEEN ALEXANDRA - UNIVERSITY	278	4	85	14	103	0	0	0	37.1
45 - QUEEN ALEXANDRA - W	310	5	78	8	91	0	2	0	30.0

V = Valid Ballots S = Spoiled Ballots D = Declined Ballots R = Rejected Ballots

Summary Of Results By Poll - Edmonton-Strathcona

Poll	Names on List	STEVE KOCHAN LIB	RACHEL NOTLEY NDP	SHELLEY WEGNER PC	V	S	D	R	Voter Turnout (%)
46 - QUEEN ALEXANDRA - STRATHCONA PL	209	6	66	27	99	1	0	1	47.8
47 - QUEEN ALEXANDRA - SW	620	6	226	23	255	1	1	1	41.5
48 - ALLENDALE-QUEEN ALEX W	580	16	167	53	236	1	3	0	41.2
49 - ALLENDALE - W CENTRAL	255	6	90	17	113	1	0	3	45.5
50 - ALLENDALE - W PARK	341	10	127	24	161	0	0	0	47.2
51 - ALLENDALE - SW	487	13	199	38	250	3	0	0	51.3
52 - ALLENDALE - SE	521	5	176	50	231	0	1	1	44.7
53 - ALLENDALE - GATEWAY	192	2	63	13	78	0	0	0	40.6
54 - ALLENDALE - QUEEN ALEX E	360	8	142	13	163	2	0	0	45.3
55 - HAZELDEAN W	452	8	175	26	209	1	0	1	46.5
56 - RITCHIE W	460	7	159	28	194	2	1	0	42.4
57 - RITCHIE SCONA	203	5	61	5	71	0	1	0	35.5
58 - RITCHIE NW	543	11	189	31	231	0	1	3	43.3
59 - RITCHIE N CENTRAL	520	9	203	32	244	0	2	2	47.7
60 - RITCHIE N	526	8	185	26	219	1	0	1	41.8
61 - RITCHIE RAVINE	214	5	77	26	108	0	0	0	50.5
62 - RITCHIE NE	324	9	126	16	151	0	2	0	47.2
63 - RITCHIE S CENTRAL	568	7	199	33	239	0	2	2	42.8
64 - RITCHIE E	531	9	225	58	292	1	1	0	55.2
65 - ARGYLL W	312	12	119	42	173	2	3	0	56.4
66 - ARGYLL E	398	1	175	41	217	0	2	1	55.3
67 - HAZELDEAN S	538	11	176	47	234	4	5	0	44.4
68 - HAZELDEAN N	558	5	182	34	221	0	0	0	39.6
69 - HAZELDEAN CENTRAL	466	11	182	29	222	0	0	0	47.6
70 - HAZELDEAN E	446	9	191	26	226	0	2	1	51.3
71 - PLEASANTVIEW - NE	320	7	104	24	135	1	0	1	42.5
72 - PLEASANTVIEW MANOR	452	14	159	34	207	3	0	0	45.8
73 - PLEASANTVIEW - SE	459	19	190	42	251	0	6	0	56.0
74 - PLEASANTVIEW - NW	370	7	142	41	190	2	1	2	52.2
75 - PLEASANTVIEW - CENTRAL	467	8	191	42	241	0	0	4	52.5
76 - PLEASANTVIEW - W CENTRAL	473	7	101	25	133	1	1	0	28.3
77 - PLEASANTVIEW - SW	235	0	4	2	6	1	0	0	2.6
78 - PLEASANTVIEW CAINE	367	14	142	28	184	0	0	1	50.4
79 - EMPIRE PARK - N	373	0	117	6	123	0	0	1	33.2
80 - VILLAGE AT SOUTHGATE W	297	5	79	8	92	0	0	1	31.3
81 - VILLAGE AT SOUTHGATE E	378	6	99	15	120	0	0	0	31.7
82 - EMPIRE PARK - CENTRAL	227	4	44	13	61	0	0	0	26.9
83 - EMPIRE PARK ASCOT ARMS	338	2	65	14	81	0	1	1	24.6
84 - EMPIRE PARK SOUTHRIDGE	472	15	138	25	178	1	0	1	37.9
85 - EMPIRE PARK - NE	557	9	195	41	245	0	0	1	44.2
86 - HUNTINGTON TOWN	166	5	38	4	47	0	0	0	28.3
87 - HUNTINGTON COURT	296	7	63	7	77	0	0	1	26.4
88/89 - HUNTINGTON COACH / HUNTINGTON HEIGHTS	204	5	66	10	81	0	0	0	39.7
90 - ADVANCE-POLLS 1-17		17	629	68	714	0	4	1	

V = Valid Ballots S = Spoiled Ballots D = Declined Ballots R = Rejected Ballots

Summary Of Results By Poll - Edmonton-Strathcona

Poll	Names on List	STEVE KOCHAN LIB	RACHEL NOTLEY NDP	SHELLEY WEGNER PC	V	S	D	R	Voter Turnout (%)
91 - ADVANCE-POLLS 18-35		14	532	66	612	0	0	4	
92 - ADVANCE-POLLS 36-53		16	561	35	612	2	0	3	
93 - ADVANCE-POLLS 54-71		20	529	60	609	1	1	0	
94 - ADVANCE-POLLS 72-89		12	338	36	386	0	0	2	
95 - MOBILE-1		1	24	7	32	1	0	0	
96 - MOBILE-2		10	111	61	182	0	2	2	
97 - MOBILE-3		7	67	26	100	0	0	2	
98 - MOBILE-4		5	68	30	103	0	0	0	
99 - MOBILE-5		5	57	26	88	0	1	2	
100 - SPECIAL BALLOT		6	217	24	247	0	1	12	
Total (Regular, Mobile, Special Ballot)		579	11,003	1,977	13,559	39	66	68	
Total (Advance)		79	2,589	265	2,933	3	5	10	
Total (All Polls)	32,976	658	13,592	2,242	16,492	42	71	78	50.5
Vote Count (%)		4.0	82.4	13.6					

V = Valid Ballots S = Spoiled Ballots D = Declined Ballots R = Rejected Ballots

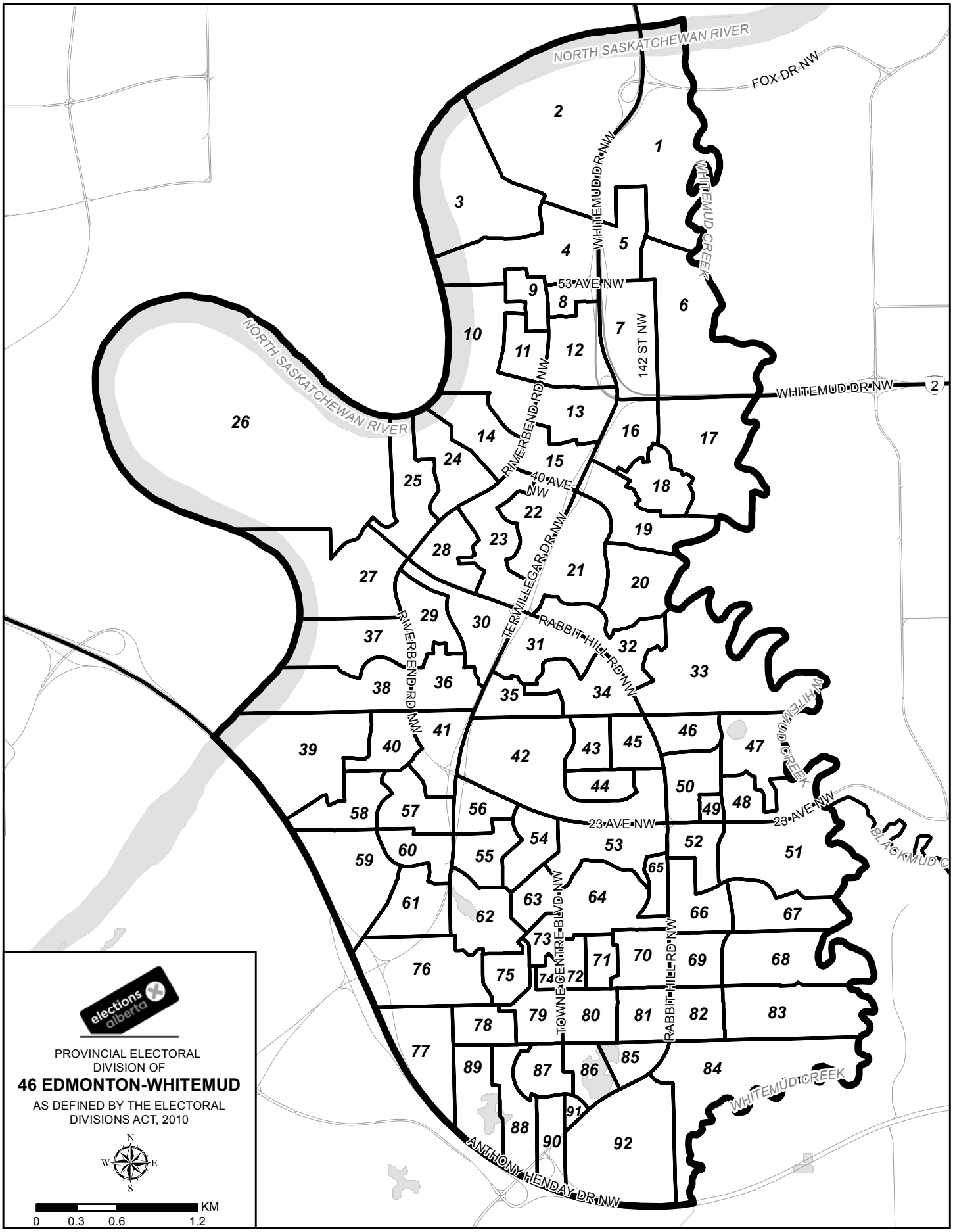
NORTH SASKATCHEWAN RIVER
FOX DR NW
WHITEMUD DR NW
WHITEMUD CREEK
53 AVE NW
142 ST NW
RIVERBEND RD NW
40 AVE NW
TERWILLEGAR DR NW
RABBIT HILL RD NW
23 AVE NW
TOWNE CENTRE BLVD NW
ANTHONY HENDAY DR NW
BLACKMUD C
elections alberta
PROVINCIAL ELECTORAL DIVISION OF
46 EDMONTON-WHITEMUD
AS DEFINED BY THE ELECTORAL DIVISIONS ACT, 2010
N
W
E
S
KM
0 0.3 0.6 1.2

Summary Of Results By Poll - Edmonton-Whitemud

Poll	Names on List	JOHN BALOUN IND	KATHRYN JACKSON GPA	STEPHEN MANDEL PC	CHAD PETERS WRP	STEVEN TOWNSEND LIB	BOB TURNER NDP	V	S	D	R	Voter Turnout (%)
1 - BROOKSIDE N	387	1	8	77	18	6	132	242	0	0	0	62.5
2 - BRANDER N	469	3	2	92	11	6	155	269	0	0	0	57.4
3 - BRANDER NW	442	0	0	57	10	5	134	206	1	0	0	46.6
4 - BRANDER CENTRAL	383	1	0	29	12	8	92	142	0	0	0	37.1
5 - BROOKSIDE W CENTRAL	365	2	7	49	12	2	103	175	0	0	0	47.9
6 - OLD RIVERBEND E	395	0	3	87	9	6	126	231	0	0	0	58.5
7 - R'BEND BRAMLEY-MOORE	339	0	2	52	15	5	129	203	0	0	0	59.9
8 - RIVERBEND NELSON	363	0	3	37	11	2	93	146	0	0	1	40.5
9 - RIVERBEND CENTRAL	406	2	1	28	6	5	94	136	2	0	0	33.5
10 - RIVERBEND W CENTRAL	358	0	1	46	11	5	60	123	1	0	0	34.4
11 - RIVERBEND S CENTRAL	325	0	0	21	9	2	68	100	0	0	0	30.8
12 - RIVERBEND WHITEMUD	455	1	2	52	13	4	101	173	0	0	0	38.0
13 - RIVERBEND EAST	445	0	4	64	6	6	108	188	0	0	0	42.2
14 - RIVERBEND RAMSAY	371	1	1	65	8	1	107	183	0	1	0	49.6
15 - RIVERBEND REILLY	390	0	0	42	14	5	103	164	0	0	0	42.1
16 - BROOKVIEW N WEST	482	1	1	61	14	7	138	222	0	0	0	46.1
17 - BVIEW BUTTERWORTH	432	3	1	87	11	4	88	194	0	0	0	44.9
18 - BROOKVIEW CENTRE	465	0	3	92	18	4	112	229	0	0	0	49.2
19 - BUTCHART	523	0	5	102	13	10	139	269	0	1	0	51.6
20 - BURLEY	504	0	0	120	13	6	140	279	0	0	0	55.4
21 - BUCHANAN	451	0	2	86	15	6	132	241	0	0	0	53.4
22 - TERWILLEGAR RHATIGAN	426	1	0	80	14	9	137	241	1	0	0	56.6
23 - THOMAS RHATIGAN PARK	477	0	2	71	17	9	118	217	0	0	0	45.5
24 - RICE-RICHARDS	456	0	2	81	17	8	118	226	0	0	0	49.6
25 - ROMANIUK	444	0	2	92	10	7	91	202	0	0	0	45.5
26 - TERWILLEGAR POINT	518	1	3	110	9	6	134	263	2	0	0	50.8
27 - HENDERSON EAGLE RIDGE	571	0	5	125	9	4	93	236	2	0	1	41.5
28 - MARY LOBAY PARK	423	1	1	77	13	4	107	203	1	0	0	48.0
29 - FALCONER N	494	0	4	58	15	9	104	190	0	0	0	38.5
30 - FARNELL-FERRIS	664	1	2	84	17	10	104	218	0	0	2	33.1
31 - CARTER CREST N	502	0	1	72	19	5	109	206	0	1	0	41.2
32 - BROOKVIEW-WHITEMUD CREEK	457	0	1	83	16	6	124	230	1	0	0	50.3

V = Valid Ballots S = Spoiled Ballots D = Declined Ballots R = Rejected Ballots

Summary Of Results By Poll - Edmonton-Whitemud

Poll	Names on List	JOHN BALOUN IND	KATHRYN JACKSON GPA	STEPHEN MANDEL PC	CHAD PETERS WRP	STEVEN TOWNSEND LIB	BOB TURNER NDP	V	S	D	R	Voter Turnout (%)
33 - WHITEMUD CREEK E	590	1	3	100	23	5	132	264	0	1	0	44.9
34 - CARTER CREST E	558	0	4	101	23	9	107	244	2	0	0	43.7
35 - CARTER CREST S	361	0	2	46	15	7	91	161	0	0	0	44.6
36 - FALCONER S	457	0	1	72	13	2	108	196	1	0	0	42.9
37 - RIVER RIDGE N	358	0	1	52	10	6	94	163	0	0	0	45.5
38 - RIVER RIDGE S	449	1	1	66	12	5	104	189	2	0	0	42.1
39 - RIVERSIDE W	344	1	1	44	11	2	77	136	0	0	0	39.5
40 - RIVERSIDE N	382	0	5	57	4	6	101	173	0	0	0	45.3
41 - RIVERSIDE NE	444	0	2	64	21	1	97	185	0	0	0	41.7
42 - LEGER-LAMB	498	1	1	56	12	6	101	177	2	0	0	35.5
43 - LAUBER-LATTA	376	0	3	53	13	3	132	204	0	0	0	54.3
44 - LEMIEUX-LOEWEN	345	0	1	56	3	7	92	159	0	0	0	46.1
45 - LEIGH-LIVINGSTONE	432	0	0	57	5	2	138	202	0	0	0	46.8
46 - HAYWARD-HILLIARD	466	0	2	35	5	3	104	149	0	0	0	32.0
47 - HOLLINGSWORTH	372	2	1	84	10	4	62	163	0	0	0	43.8
48 - HOLLANDS	319	0	0	62	8	2	79	151	0	0	0	47.3
49 - WHITEMUD RIDGE CHATEAU	333	1	2	46	12	5	53	119	0	0	0	35.7
50 - WHITEMUD RIDGE W	478	4	1	55	15	7	126	208	0	0	0	43.5
51 - MASSEY-MAGRATH	386	1	0	80	13	1	72	167	1	0	0	43.3
52 - MAGRATH WEST	399	2	0	44	8	4	61	119	0	0	0	29.8
53 - TEGLER-TORY	540	0	1	86	14	9	118	228	1	0	0	42.2
54 - TOMLINSON	394	0	2	26	13	4	95	140	1	1	0	35.8
55 - TANNER	434	1	1	46	12	10	139	209	0	0	0	48.2
56 - TRELLE	300	0	1	19	15	3	91	129	0	0	0	43.0
57 - HARKER-HUNTERS	462	2	0	39	9	2	135	187	1	0	0	40.5
58 - HECTOR-HALIBURTON	391	2	2	60	13	4	80	161	0	0	0	41.2
59 - HASWELL	407	0	1	37	19	3	99	159	0	0	0	39.1
60 - HAGEN	340	0	2	38	20	5	64	129	0	0	0	37.9
61 - HANNA	342	1	7	22	6	8	95	139	0	0	0	40.6
62 - TOANE-TURVEY	468	3	2	32	8	3	163	211	0	0	0	45.1
63 - TOMPKINS	428	0	2	28	16	8	125	179	0	0	1	42.1
64 - TODD-TAYLOR	459	2	2	76	7	7	129	223	0	0	0	48.6

V = Valid Ballots S = Spoiled Ballots D = Declined Ballots R = Rejected Ballots

Summary Of Results By Poll - Edmonton-Whitemud

Poll	Names on List	JOHN BALOUN IND	KATHRYN JACKSON GPA	STEPHEN MANDEL PC	CHAD PETERS WRP	STEVEN TOWNSEND LIB	BOB TURNER NDP	V	S	D	R	Voter Turnout (%)
65 - TERWILLEGAR GARDEN	459	0	1	147	4	17	80	249	1	3	0	54.9
66 - MALONE	393	1	1	44	11	5	93	155	0	0	1	39.7
67 - MARTELL	362	0	0	74	9	2	76	161	1	0	0	44.5
68 - MCCLUNG-MACNEIL	329	0	0	60	9	4	78	151	2	0	0	45.9
69 - MACNEIL-MCLAY	397	1	1	52	8	9	75	146	0	0	0	36.8
70 - THOROGOOD	512	1	2	100	17	6	115	241	0	0	0	47.1
71 - TERWILLEGAR-TOWNE CENTRE	206	0	1	43	4	7	47	102	0	0	0	49.5
72 - TOWNE-TERWILLEGAR W	201	1	1	16	9	2	67	96	0	0	0	47.8
73 - TERWILLEGAR LINK	263	1	1	24	13	2	58	99	0	0	1	38.0
74 - TERWILLEGAR COMMON	177	0	0	18	2	0	49	69	0	1	0	39.5
75 - STEVENS	384	0	0	33	19	3	144	199	0	0	0	51.8
76 - SUTTER	412	0	1	26	21	2	131	181	0	0	0	43.9
77 - TARASUN-AXXESS	203	0	0	7	6	2	50	65	0	0	0	32.0
78 - SCHMID	319	1	0	43	8	12	77	141	0	0	0	44.2
79 - STINSON	361	3	0	35	11	5	125	179	1	0	1	49.9
80 - SPEAKER	331	1	1	46	9	9	87	153	0	0	0	46.2
81 - STROM-SANDIN	419	0	3	42	14	6	89	154	1	0	0	36.8
82 - MAYNARD	486	0	1	87	14	2	104	208	0	0	0	42.8
83 - MANN	238	0	3	51	6	5	51	116	0	0	0	48.7
84 - RABBIT HILL MCLUHAN	338	0	1	86	8	4	55	154	1	0	0	45.6
85 - SINGER	237	0	0	37	3	6	59	105	1	1	0	44.7
86 - SHASKE	372	0	1	41	7	4	85	138	0	0	0	37.1
87 - S TERWILLEGAR-STEIN	331	0	1	25	13	8	107	154	0	0	0	46.5
88 - SLOANE-SCOTT	363	0	2	35	17	8	98	160	1	0	1	44.4
89 - SIMPSON	524	1	0	56	22	11	127	217	1	0	0	41.4
90 - PARK PLACE E	371	1	2	18	16	9	75	121	0	0	1	32.9
91 - PARK PLACE W	226	0	1	14	8	4	44	71	0	0	0	31.4
92 - RABBIT HILL-MULLEN	310	0	0	57	4	7	56	124	0	0	0	40.0
93 - ADVANCE-EDMONTON-WHITEMUD		7	9	355	66	32	820	1289	2	0	0	
94 - ADVANCE-EDMONTON-WHITEMUD		4	6	591	106	38	919	1664	4	0	4	
95 - ADVANCE-EDMONTON-WHITEMUD		4	9	425	76	29	994	1537	1	0	4	
96 - ADVANCE-EDMONTON-WHITEMUD		2	8	378	65	21	704	1178	3	1	1	

V = Valid Ballots S = Spoiled Ballots D = Declined Ballots R = Rejected Ballots

Summary Of Results By Poll - Edmonton-Whitemud

Poll	Names on List	JOHN BALOUN IND	KATHRYN JACKSON GPA	STEPHEN MANDEL PC	CHAD PETERS WRP	STEVEN TOWNSEND LIB	BOB TURNER NDP	V	S	D	R	Voter Turnout (%)
97 - MOBILE-LIFESTYLE OPTIONS #1		0	0	47	9	5	55	116	1	0	0	
98 - SPECIAL BALLOT		0	2	46	16	8	154	226	2	0	38	
Total (Regular, Mobile, Special Ballot)		56	150	5,428	1,110	509	9,368	16,621	35	10	48	
Total (Advance)		17	32	1,749	313	120	3,437	5,668	10	1	9	
Total (All Polls)	37,018	73	182	7,177	1,423	629	12,805	22,289	45	11	57	60.4
Vote Count (%)		0.3	0.8	32.2	6.4	2.8	57.4					

V = Valid Ballots S = Spoiled Ballots D = Declined Ballots R = Rejected Ballots

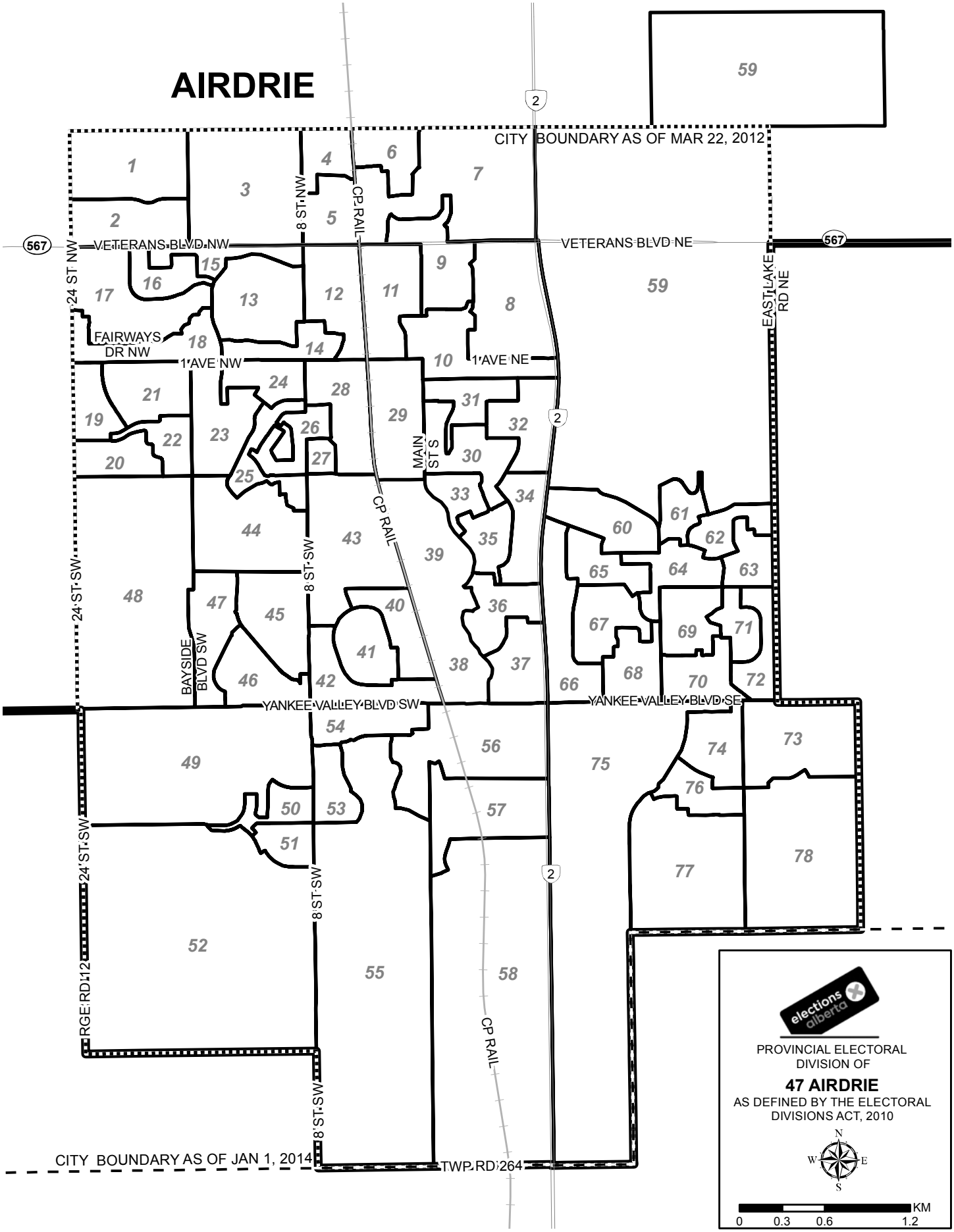
AIRDRIE
CITY BOUNDARY AS OF MAR 22, 2012
CITY BOUNDARY AS OF JAN 1, 2014
VETERANS BLVD NW
VETERANS BLVD NE
567
24 ST NW
8 ST NW
CP RAIL
FAIRWAYS DR NW
1 AVE NW
1 AVE NE
MAIN ST S
EAST LAKE RD NE
24 ST SW
8 ST SW
BAYSIDE BLVD SW
YANKEE VALLEY BLVD SW
YANKEE VALLEY BLVD SE
RGE RD 12
TWP RD 264
2
PROVINCIAL ELECTORAL DIVISION OF
47 AIRDRIE
AS DEFINED BY THE ELECTORAL DIVISIONS ACT, 2010
N
S
E
W
KM
0
0.3
0.6
1.2

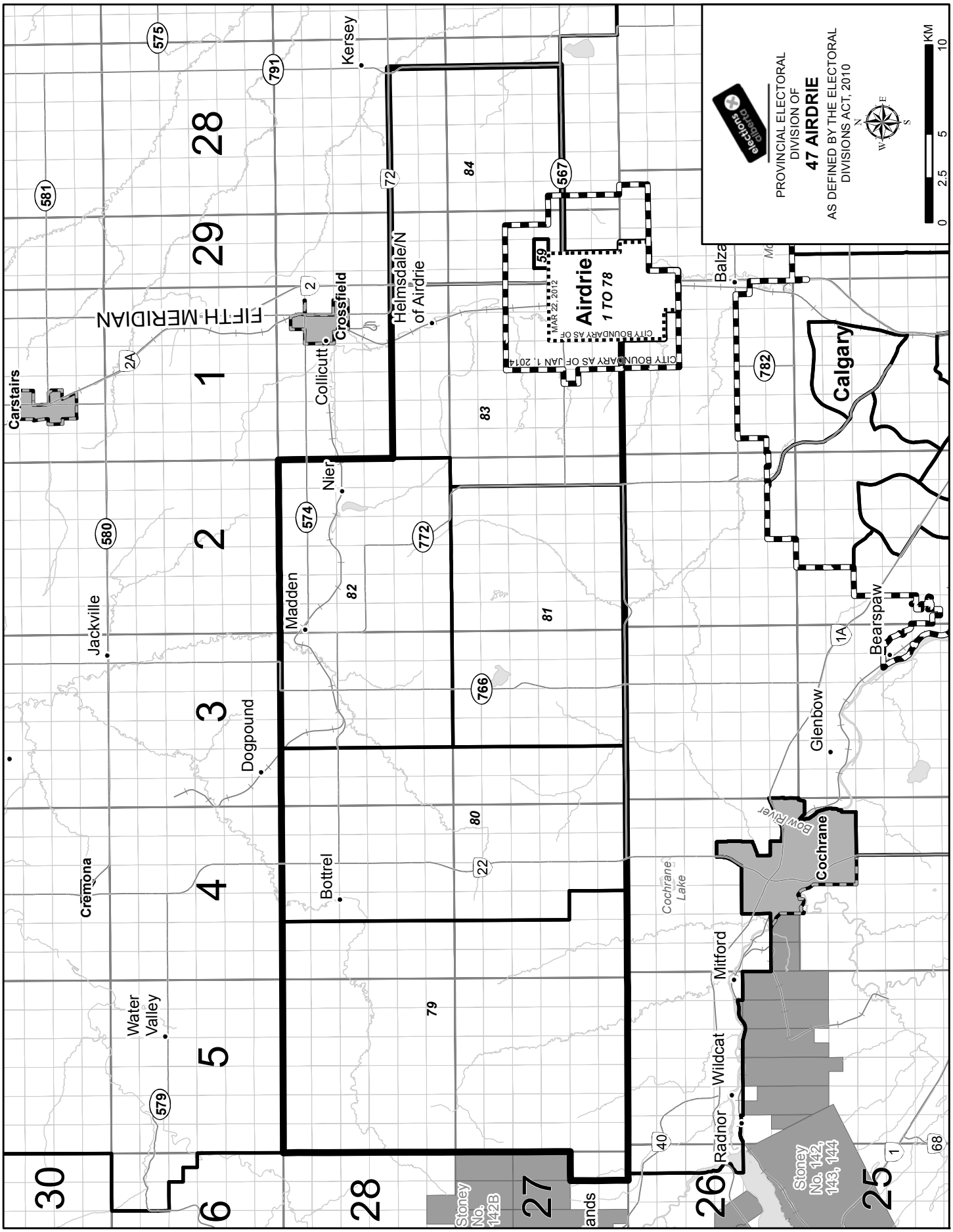
PROVINCIAL ELECTORAL DIVISION OF
47 AIRDRIE
AS DEFINED BY THE ELECTORAL DIVISIONS ACT, 2010
elections alberta
KM
0 2.5 5 10
N
W
E
S
Airdrie
1 TO 78
CITY BOUNDARY AS OF JAN 1, 2014
CITY BOUNDARY AS OF MAR 22, 2012
Calgary
Balzac
Kersey
Helmsdale/N of Airdrie
Crossfield
Collicutt
Carstairs
FIFTH MERIDIAN
Nier
Madden
Jackville
Dogpound
Bottrel
Cremona
Water Valley
Glenbow
Bearspaw
Cochrane
Cochrane Lake
Bow River
Mitford
Wildcat
Radnor
Stoney No. 142, 143, 144
Stoney No. 142B
ands
1
2
3
4
5
6
25
26
27
28
29
30
79
80
81
82
83
84
575
791
581
72
567
59
2
2A
580
574
772
766
22
782
1A
579
40
1
68

Summary Of Results By Poll - Airdrie

Poll	Names on List	PETER BROWN PC	JEREMY KLUG AP	CHRIS NOBLE NDP	ANGELA PITT WRP	JEFF WILLERTON IND	V	S	D	R	Voter Turnout (%)
1 - REUNION N	731	61	19	113	109	2	304	1	0	0	41.6
2 - REUNION S	481	41	12	75	75	3	206	0	0	1	43.0
3A - WILLIAMSTOWN (A-K)	436	65	9	61	59	0	194	1	0	0	44.5
3B - WILLIAMSTOWN (L-Z)	486	60	12	76	71	6	225	0	0	0	46.3
4 - SILVER CREEK N	412	37	8	55	57	3	160	0	0	0	38.8
5 - SILVER CREEK S	395	45	3	43	55	1	147	0	0	0	37.2
6 - STONEGATE N	559	47	8	55	99	2	211	1	0	0	37.7
7 - STONEGATE S	497	78	5	54	43	6	186	1	1	0	37.6
8 - EDMONTON TRAIL N	403	30	8	49	44	7	138	0	0	0	34.2
9 - JENSEN N	435	57	9	47	70	4	187	1	1	0	43.2
10 - JENSEN	419	57	7	27	58	3	152	0	0	0	36.3
11 - SUNRIDGE	555	65	7	63	61	4	200	0	0	0	36.0
12 - WILLOWBROOK N	588	53	14	60	62	2	191	1	1	0	32.7
13 - WOODSIDE	428	74	5	52	69	2	202	1	0	0	47.2
14 - WOODSIDE WILLOWBROOK S	394	45	7	50	67	4	173	0	1	0	44.2
15 - WOODSIDE N	390	69	11	49	55	0	184	0	0	1	47.4
16 - WOODSIDE W	444	91	6	36	81	3	217	0	0	0	48.9
17 - FAIRWAYS N	454	68	11	54	71	3	207	1	0	0	45.6
18 - FAIRWAYS WOODSIDE S	590	100	10	51	79	2	242	0	0	0	41.0
19 - SAGEWOOD NW	516	53	10	70	59	7	199	0	0	0	38.6
20 - SAGEWOOD SW	477	47	12	58	58	8	183	0	1	0	38.6
21 - SAGEWOOD N	520	52	9	45	74	3	183	0	1	0	35.4
22 - SAGEWOOD SE	443	59	10	52	52	3	176	0	0	0	39.7
23 - CANOE W	387	58	3	64	64	4	193	0	0	2	50.4
24 - CANOE N	423	44	10	44	56	5	159	0	0	0	37.6
25 - CANOE CENTRAL	451	50	7	47	52	3	159	0	0	0	35.3
26 - CANALS E	436	44	11	69	77	2	203	0	0	1	46.8
27 - POINT OF VIEW	510	53	11	62	53	3	182	0	1	0	35.9
28 - MACKENZIE RAILWAY	410	27	6	68	42	2	145	0	1	1	35.9
29 - TOWERLANE	336	14	1	24	16	0	55	0	0	0	16.4
30 - ACACIA	449	42	10	45	77	2	176	0	0	0	39.2
31 - ALPINE	398	49	10	51	42	1	153	0	0	0	38.4
32 - ALLEN E	446	41	8	58	48	8	163	0	0	1	36.8
33 - ALLEN W	428	40	1	57	62	4	164	0	0	0	38.3
34 - ERIN E	469	72	6	73	74	4	229	1	1	1	49.3
35 - ERIN W	357	45	13	46	67	1	172	0	0	0	48.2
36 - SUMMERHILL E	413	29	4	52	79	5	169	0	0	0	40.9
37 - WATERSTONE	464	65	8	69	67	6	215	1	0	1	46.6
38 - SUMMERHILL W	471	36	9	54	70	4	173	0	0	0	36.7
39 - RIDGEGATE SUMMERWOOD	379	32	2	61	73	1	169	0	0	0	44.6
40 - LUXSTONE E	422	45	7	63	79	6	200	0	0	3	48.1
41 - LUXSTONE CENTRAL	638	74	9	79	98	7	267	1	1	0	42.0
42 - LUXSTONE SW	619	52	10	71	57	2	192	1	1	0	31.2
43 - LUXSTONE NW	523	41	11	68	71	1	192	0	1	1	37.1

V = Valid Ballots S = Spoiled Ballots D = Declined Ballots R = Rejected Ballots

Summary Of Results By Poll - Airdrie

Poll	Names on List	PETER BROWN PC	JEREMY KLUG AP	CHRIS NOBLE NDP	ANGELA PITT WRP	JEFF WILLERTON IND	V	S	D	R	Voter Turnout (%)
44 - CHANNELSIDE	291	16	4	29	37	2	88	0	0	1	30.6
45 - BAYSIDE BREEZE	403	59	8	53	51	1	172	1	0	0	42.7
46 - BAYSIDE S	432	46	6	51	62	3	168	0	0	0	38.9
47/48 - BAYSIDE W / BAYWATER W	667	92	19	120	94	4	329	2	0	0	49.3
49 - PRAIRIE SPRINGS N	460	68	11	75	73	1	228	0	0	0	49.6
50 - PRAIRIE SPRINGS S	365	58	5	50	65	3	181	0	0	1	49.9
51 - WINDSONG N	440	55	6	68	47	2	178	4	1	0	40.7
52A - WINDSONG S (A-K)	562	66	16	104	76	7	269	0	0	2	48.2
52B - WINDSONG S (L-Z)	629	70	22	113	79	4	288	0	0	0	45.8
53 - COOPERS W	403	78	2	54	63	2	199	0	0	2	49.9
54 - COOPERS N	552	85	14	64	90	3	256	0	0	2	46.7
55A - COOPERS CENTRAL HILLCREST (A-K)	514	112	12	68	92	2	286	1	0	0	55.6
55B - COOPERS CENTRAL HILLCREST (L-Z)	491	98	13	65	72	1	249	0	0	0	50.7
56 - COOPERS MORNINGSIDE E	374	72	6	26	38	2	144	0	0	1	38.8
57 - MORNINGSIDE CENTRAL	476	34	4	49	81	5	173	0	0	1	36.6
58 - MORNINGSIDE S	478	44	5	53	66	5	173	0	0	1	36.4
59 - THORNFIELD TANNER	630	93	7	86	134	5	325	1	0	1	51.7
60 - BIG HILL SPRING DALE	490	30	17	40	91	4	182	1	1	0	37.3
61 - TUCKER TAYLOR	266	26	4	33	71	3	137	0	0	0	51.5
62 - THORNDALE	447	76	7	57	84	5	229	0	0	2	51.7
63 - THORNBIRD	447	81	18	51	79	7	236	1	0	1	53.0
64 - TIPPING	476	64	19	51	85	6	225	0	0	1	47.5
65 - SPRING HAVEN N	496	31	8	55	85	6	185	0	0	0	37.3
66 - SPRING HAVEN W	460	31	5	55	53	5	149	0	0	0	32.4
67 - SPRING HAVEN E	459	55	9	57	66	4	191	0	0	2	42.0
68 - BIG SPRINGS S	418	38	10	55	76	3	182	1	0	0	43.5
69 - MEADOW BROOK NW	437	69	8	43	73	5	198	0	0	1	45.5
70 - MEADOW BROOK S	443	63	9	33	91	6	202	2	0	0	45.6
71 - MEADOW BROOK CENTRAL	431	66	7	82	65	5	225	1	0	0	52.2
72 - MEADOW BROOK E	490	73	4	72	86	7	242	0	0	1	49.6
73/78 - RAVENSWOOD N / RAVENSWOOD S	738	79	14	112	117	2	324	1	0	1	44.0
74 - KINGS HEIGHTS CENTRAL	515	53	10	65	75	2	205	0	0	0	39.8
75 - KINGS HEIGHTS N	546	55	10	64	60	0	189	0	0	1	34.8
76 - KINGS HEIGHTS SE	499	51	11	65	60	4	191	0	0	3	38.9
77 - KINGS HEIGHTS SW	736	101	29	117	128	2	377	2	0	1	51.4
79A - RANGE ROAD 44 W (A-K)	322	65	1	34	83	5	188	0	0	0	58.4
79B - RANGE ROAD 44 W (L-Z)	274	47	2	39	73	1	162	0	0	0	59.1
80 - HIGHWAY 22	442	85	4	57	119	6	271	1	1	0	61.5
81 - LOCHEND	464	90	2	24	80	14	210	0	0	1	45.5
82 - MADDEN	389	80	5	31	109	7	232	0	0	0	59.6
83 - AIRDRIE RURAL NW	389	76	5	23	89	0	193	0	0	0	49.6
84 - AIRDRIE RURAL NE	322	89	2	18	48	5	162	0	0	0	50.3
85 - ADVANCE-POLLS 1-21		331	38	424	386	34	1213	0	0	3	
86 - ADVANCE-POLLS 22-42		185	38	306	307	15	851	0	0	5	

V = Valid Ballots S = Spoiled Ballots D = Declined Ballots R = Rejected Ballots

Summary Of Results By Poll - Airdrie

Poll	Names on List	PETER BROWN PC	JEREMY KLUG AP	CHRIS NOBLE NDP	ANGELA PITT WRP	JEFF WILLERTON IND	V	S	D	R	Voter Turnout (%)
87 - ADVANCE-POLLS 43-63		272	43	330	281	15	941	0	0	2	
88 - ADVANCE-POLLS 64-84		197	37	257	305	13	809	2	0	1	
89 - MOBILE-1		34	0	8	6	2	50	0	0	1	
90 - MOBILE-2		37	1	17	16	2	73	0	0	1	
91 - MOBILE-3		53	3	22	21	2	101	0	0	4	
92 - SPECIAL BALLOT		45	3	43	59	1	151	0	0	31	
Total (Regular, Mobile, Special Ballot)		5,196	756	5,071	6,220	322	17,565	31	15	77	
Total (Advance)		985	156	1,317	1,279	77	3,814	2	0	11	
Total (All Polls)	40,045	6,181	912	6,388	7,499	399	21,379	33	15	88	53.6
Vote Count (%)		28.9	4.3	29.9	35.1	1.9					

V = Valid Ballots S = Spoiled Ballots D = Declined Ballots R = Rejected Ballots

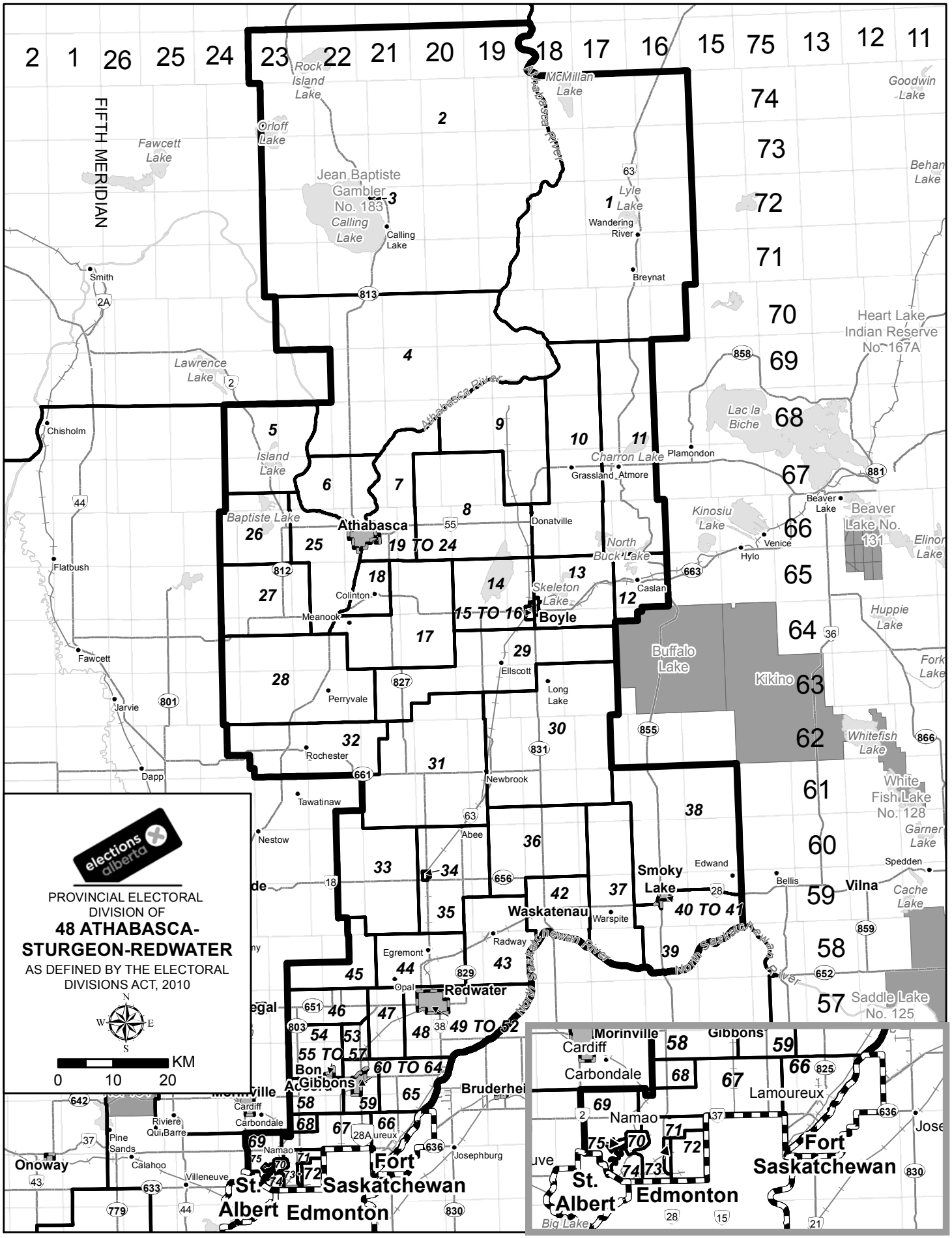
PROVINCIAL ELECTORAL DIVISION OF
48 ATHABASCA-STURGEON-REDWATER
AS DEFINED BY THE ELECTORAL DIVISIONS ACT, 2010
KM
0 10 20
FIFTH MERIDIAN
Athabasca
Boyle
Redwater
Smoky Lake
Waskatenau
Fort Saskatchewan
Edmonton
St. Albert
Gibbons
Morinville
Namao
Lamoureux
Cardiff
Carbondale
Calling Lake
Breynat
Plamondon
Donatville
Colinton
Meanook
Perryvale
Ellscott
Long Lake
Newbrook
Rochester
Tawatinaw
Abee
Egremont
Opal
Radway
Warspite
Edward
Bellis
Vilna
Spedden
Venice
Hylo
Caslan
Grassland
Atmore
Charron Lake
Beaver Lake
Kikino
Buffalo Lake
Lac la Biche
Heart Lake Indian Reserve No. 167A
Beaver Lake No. 131
Saddle Lake No. 125
White Fish Lake No. 128
Whitefish Lake
Huppie Lake
Kinosiu Lake
North Buck Lake
Skeleton Lake
Lyle Lake
Wandering River
McMillan Lake
Rock Island Lake
Orloff Lake
Jean Baptiste Gambler No. 183
Calling Lake
Fawcett Lake
Lawrence Lake
Island Lake
Baptiste Lake
Chisholm
Smith
Flatbush
Fawcett
Jarvie
Dapp
Nestow
Onoway
Pine Sands
Calahoo
Villeneuve
Rivière Qui Barre
Josephburg
Bruderheim
Big Lake
Goodwin Lake
Behan Lake
Elinor Lake
Fork Lake
Garner Lake
Cache Lake
Athabasca River
North Saskatchewan River
Saskatchewan River
1 2 3 4 5 6 7 8 9 10 11 12 13 14 15 TO 16 17 18 19 TO 24 25 26 27 28 29 30 31 32 33 34 35 36 37 38 39 40 TO 41 42 43 44 45 46 47 48 49 TO 52 53 54 55 TO 57 58 59 60 TO 64 65 66 67 68 69 70 71 72 73 74 75

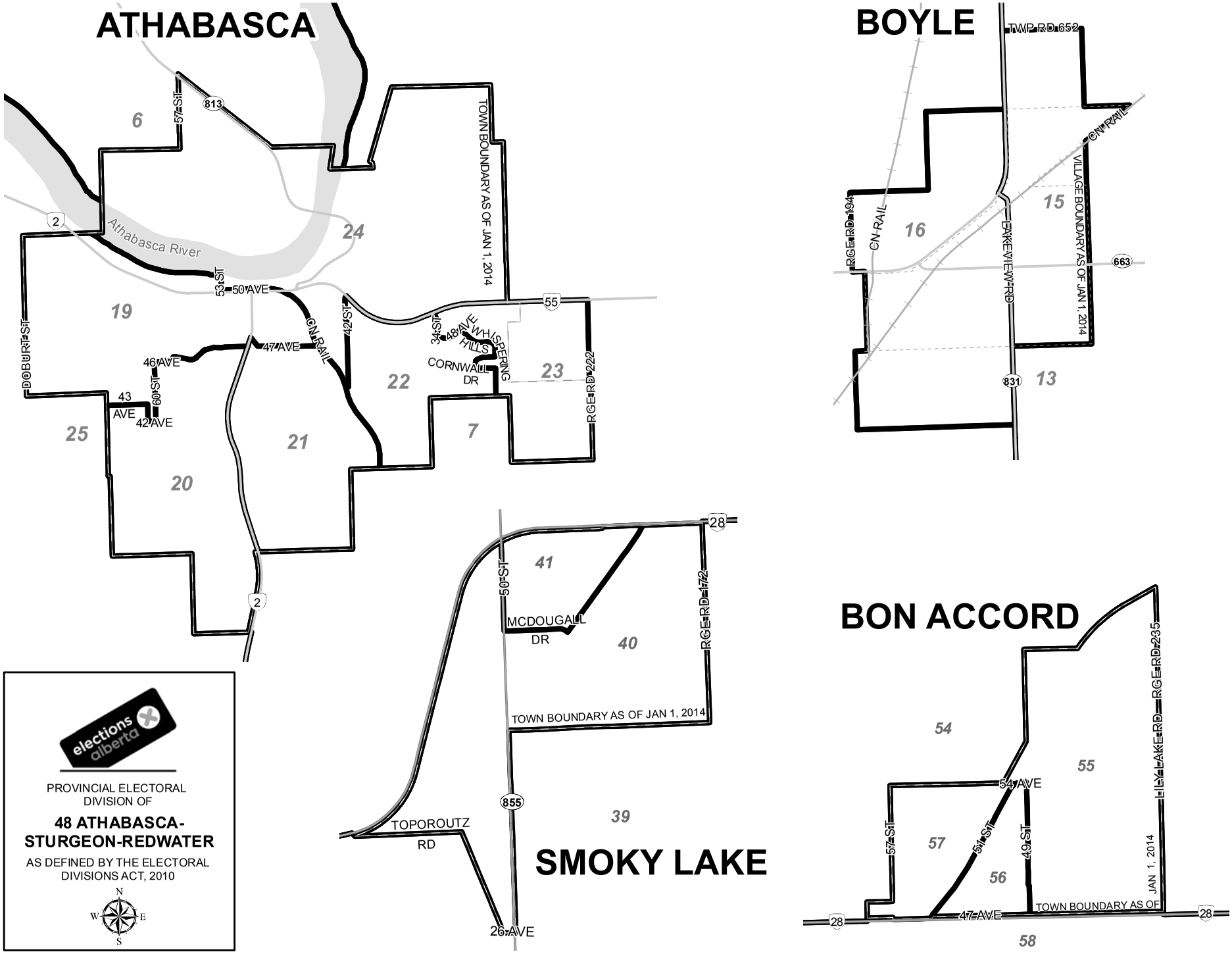
ATHABASCA
6
57 ST
813
Athabasca River
24
2
53 ST
50 AVE
19
DOBURI ST
46 AVE
47 AVE
CN RAIL
42 ST
34 ST
48 AVE
ELWHISPERING HILLS
CORNWALL DR
TOWN BOUNDARY AS OF JAN 1, 2014
55
22
23
RGE RD 222
43 AVE
60 ST
42 AVE
25
21
7
20
2
BOYLE
TWP RD 652
CN RAIL
16
15
RGE RD 194
LAKEVIEW RD
VILLAGE BOUNDARY AS OF JAN 1, 2014
663
831
13
41
50 ST
28
MCDOUGALL DR
40
RGE RD 172
TOWN BOUNDARY AS OF JAN 1, 2014
855
TOPOROUTZ RD
39
SMOKY LAKE
26 AVE
BON ACCORD
54
55
54 AVE
57 ST
57
51 ST
49 ST
56
RGE RD 235
ILY LAKE RD
JAN 1, 2014
TOWN BOUNDARY AS OF
47 AVE
28
58
elections alberta
PROVINCIAL ELECTORAL DIVISION OF
48 ATHABASCA-STURGEON-REDWATER
AS DEFINED BY THE ELECTORAL DIVISIONS ACT, 2010
N
W
E
S

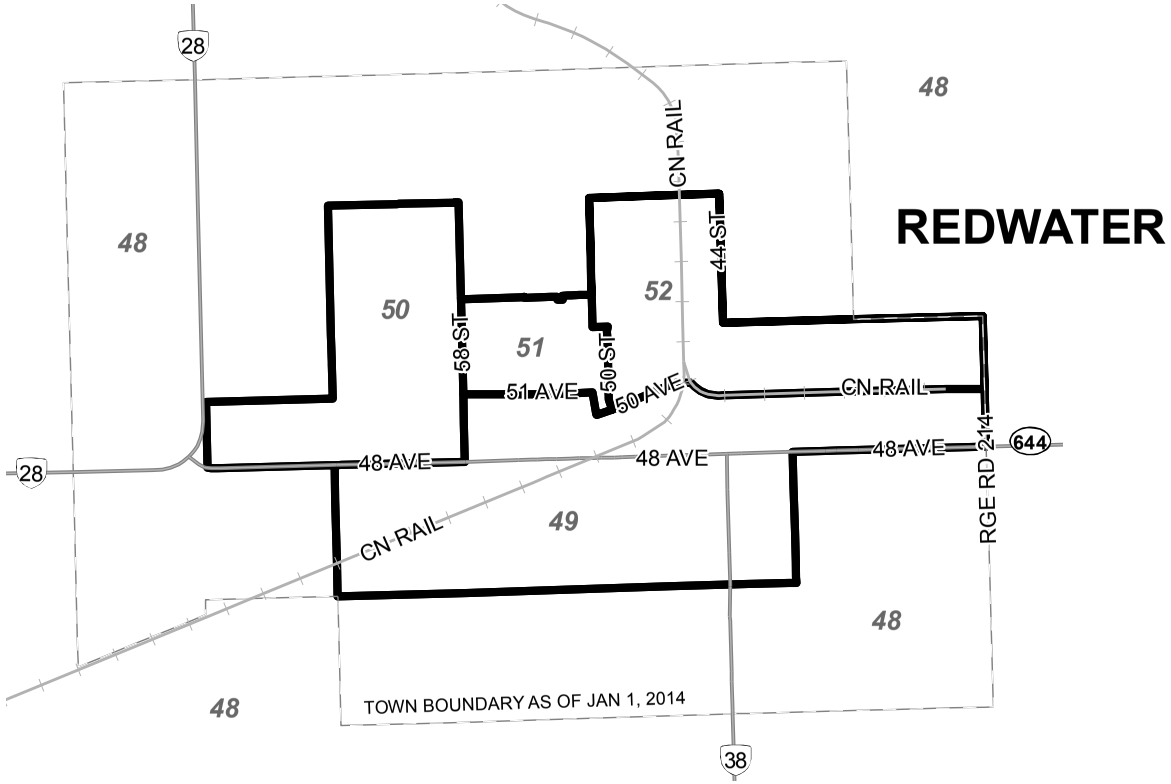
REDWATER
48
48
48
50
51
52
49
CN RAIL
CN RAIL
CN RAIL
58 ST
50 ST
44 ST
51 AVE
50 AVE
48 AVE
48 AVE
48 AVE
RGE RD 214
28
28
38
644
TOWN BOUNDARY AS OF JAN 1, 2014

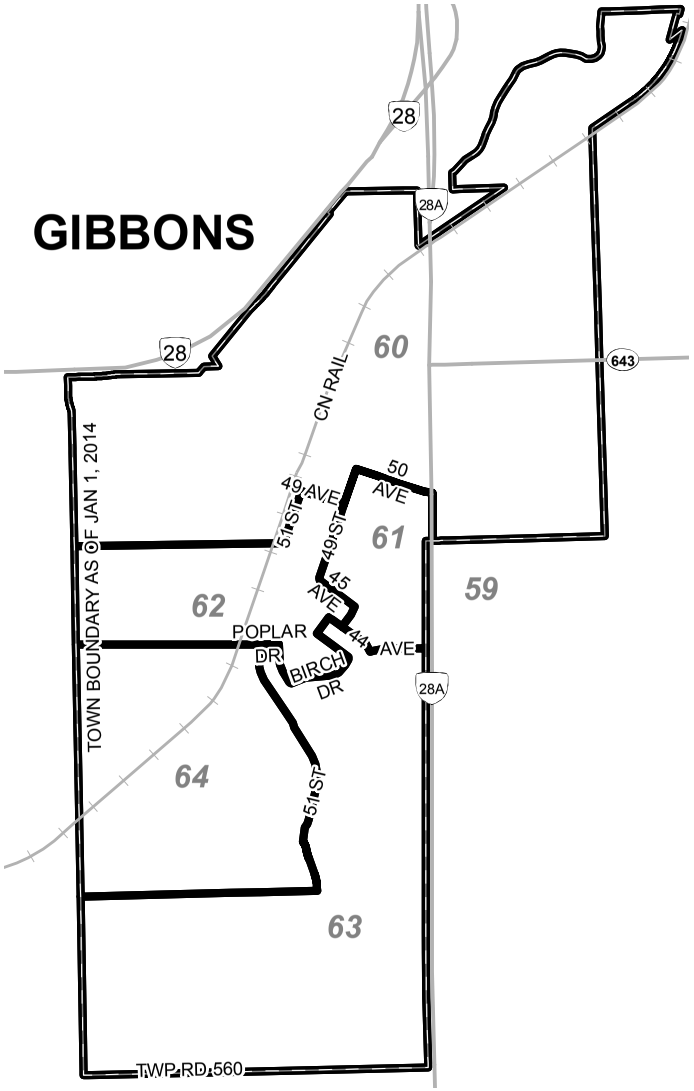
GIBBONS
60
61
59
62
63
64
28
28A
643
CN RAIL
TOWN BOUNDARY AS OF JAN 1, 2014
50 AVE
49 AVE
51 ST
49 ST
45 AVE
44 AVE
POPLAR DR
BIRCH DR
51 ST
TWP RD 560

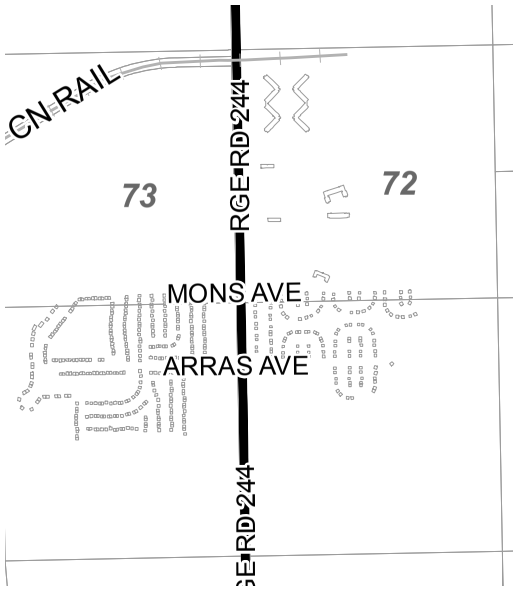
LANCASTER PARK
CN RAIL
73
72
RGE RD 244
MONS AVE
ARRAS AVE
RGE RD 244


elections alberta
PROVINCIAL ELECTORAL DIVISION OF
48 ATHABASCA-STURGEON-REDWATER
AS DEFINED BY THE ELECTORAL DIVISIONS ACT, 2010
N
W
E
S

Summary Of Results By Poll - Athabasca-Sturgeon-Redwater

Poll	Names on List	JEFF JOHNSON PC	TRAVIS OLSON WRP	COLIN PIQUETTE NDP	V	S	D	R	Voter Turnout (%)
1 - WANDERING RIVER	220	40	64	28	132	0	0	0	60.0
2/3 - CALLING LAKE / JEAN BAPTISTE GAMBLER I.R.	265	35	50	70	155	1	0	0	58.5
4 - RICHMOND PARK	270	31	47	52	130	0	0	0	48.1
5 - ISLAND LAKE	378	57	93	67	217	0	0	0	57.4
6 - ATHABASCA RURAL NW	306	46	54	53	153	0	0	0	50.0
7 - ATHABASCA RURAL NE	400	71	63	70	204	1	0	0	51.0
8 - AMBER VALLEY	239	27	45	48	120	1	0	0	50.2
9 - SPRUCE VALLEY	182	35	39	30	104	0	0	0	57.1
10 - GRASSLAND	260	59	50	56	165	0	0	0	63.5
11 - ATMORE	241	34	60	32	126	0	0	0	52.3
12 - CASLAN NORTH BUCK	115	31	31	23	85	0	0	0	73.9
13 - SKELETON LAKE	332	103	94	72	269	4	2	0	81.6
14 - FLAT LAKE	152	37	44	29	110	0	0	1	73.0
15 - BOYLE VILLAGE E	303	52	47	72	171	1	0	0	56.4
16 - BOYLE VILLAGE W	268	54	39	48	141	0	0	0	52.6
17 - COLINTON MEANOOK	365	63	66	71	200	0	0	1	55.1
18 - COLINTON	469	60	111	95	266	0	0	1	56.9
19 - ATHABASCA W CENTER	510	35	44	61	140	0	0	0	27.5
20 - MUSKEG CREEK	264	26	14	49	89	1	0	0	33.7
21 - HESS CHAMPAGNE	372	33	34	63	130	0	0	0	34.9
22 - CORNWALL	428	55	40	61	156	0	0	1	36.7
23 - WHISPERING HILLS	343	36	30	62	128	0	0	0	37.3
24 - WOODHEIGHTS	187	16	23	22	61	0	1	0	33.2
25 - ATHABASCA RURAL SW	373	49	49	39	137	0	0	0	36.7
26 - BAPTISTE LAKE	455	79	77	64	220	0	0	0	48.4
27 - FORFAR	154	33	24	18	75	0	0	0	48.7
28 - PERRYVALE	350	60	99	64	223	1	0	0	63.7
29 - ELLSCOTT	187	27	61	40	128	0	1	0	69.0
30 - NEWBROOK RURAL E	302	43	75	67	185	0	0	0	61.3
31 - NEWBROOK RURAL W & VILLAGE	309	53	67	88	208	2	0	0	67.3
32 - ROCHESTER	319	37	97	98	232	0	0	0	72.7
33 - THORHILD RURAL W	342	93	104	49	246	1	0	0	71.9
34 - THORHILD VILLAGE	380	75	49	76	200	1	0	2	53.2
35 - THORHILD RURAL E	194	42	38	47	127	0	0	0	65.5
36 - SPRUCEFIELD	249	37	52	76	165	0	0	0	66.3
37 - WARSPITE RURAL & VILLAGE	230	49	54	63	166	3	0	2	73.0
38 - SMOKY LAKE RURAL N	313	78	95	76	249	0	0	1	79.9
39 - SMOKY LAKE RURAL S	191	41	35	40	116	0	0	0	60.7
40 - SMOKY LAKE TOWN SW	426	67	58	113	238	1	0	1	56.1
41 - SMOKY LAKE TOWN N	331	69	51	57	177	0	0	0	53.5
42 - WASKATENAU VILL. & RURAL	314	60	62	61	183	0	0	0	58.3
43 - RADWAY RURAL & VILLAGE	265	57	70	59	186	1	0	1	70.6
44 - EGREMONT	309	55	48	68	171	0	0	1	55.7
45 - HALFMOON LAKE	243	41	45	90	176	0	1	0	72.8

V = Valid Ballots S = Spoiled Ballots D = Declined Ballots R = Rejected Ballots

Summary Of Results By Poll - Athabasca-Sturgeon-Redwater

Poll	Names on List	JEFF JOHNSON PC	TRAVIS OLSON WRP	COLIN PIQUETTE NDP	V	S	D	R	Voter Turnout (%)
46 - LILY LAKE	314	38	68	111	217	1	0	1	69.4
47 - LOST POINT LAKE	372	61	70	138	269	0	0	0	72.3
48 - REDWATER RURAL E	370	56	62	89	207	0	0	0	55.9
49 - REDWATER TOWN S	380	51	42	86	179	0	0	2	47.6
50 - REDWATER TOWN W	466	83	60	85	228	0	0	3	49.6
51 - GOLFSIDE CENTER	364	29	47	78	154	0	0	0	42.3
52 - REDWATER TOWN NE	365	31	44	56	131	0	0	0	35.9
53 - CORONADO	390	45	74	85	204	0	0	0	52.3
54 - BON ACCORD N RURAL	265	54	56	69	179	0	0	0	67.5
55 - BON ACCORD TOWN E	292	40	44	96	180	0	0	0	61.6
56 - BON ACCORD TOWN CENTER	315	31	28	118	177	0	1	1	56.8
57 - BON ACCORD TOWN W	390	54	56	125	235	0	0	0	60.3
58 - BON ACCORD S RURAL	452	77	68	113	258	0	0	3	57.7
59 - GIBBONS RURAL	268	55	56	88	199	2	3	0	75.4
60 - WILLIAMS PARK UPTOWN	459	38	66	109	213	0	2	0	46.8
61 - GIBBONS TOWN E	496	65	50	157	272	1	2	1	55.4
62 - POPLAR DRIVE	437	48	41	128	217	0	1	0	49.9
63 - LUNNON LANDING TRAIL	497	88	72	132	292	0	0	2	59.2
64 - LANDING TRAIL W	273	34	48	74	156	0	0	1	57.5
65 - GIBBONS RURAL E	249	56	42	50	148	1	0	0	59.4
66 - LAMOUREUX	428	83	75	134	292	0	0	0	68.2
67 - SUNNYSIDE	323	75	89	84	248	0	0	0	76.8
68 - N NAMAO	505	71	66	137	274	0	0	0	54.3
69 - WEST STURGEON	511	108	84	122	314	2	0	1	61.6
70A - RIVERSTONE (A-L)	743	133	27	74	234	0	0	0	31.5
70B - RIVERSTONE (M-Z)	743	118	30	52	200	0	0	0	26.9
71 - ALLIN RIDGE S NAMAO	390	85	42	79	206	0	0	0	52.8
72 - LANCASTER PARK E	309	22	15	37	74	0	0	0	23.9
73 - LANCASTER PARK W	364	22	22	53	97	0	0	0	26.6
74 - STURGEON VALLEY SOUTH	506	98	68	167	333	1	0	3	66.4
75 - UPPER MANOR	485	95	50	132	277	0	0	0	57.1
76 - ADVANCE-STURGEON		80	41	80	201	0	0	0	
77 - ADVANCE-STURGEON		83	43	133	259	1	1	0	
78 - ADVANCE-ATHABASCA		231	259	294	784	1	0	1	
79 - ADVANCE-ATHABASCA		164	233	276	673	1	0	0	
80 - ADVANCE-REDWATER		124	132	229	485	0	0	0	
81 - MOBILE-SMOKY LAKE-RADWAY		39	7	15	61	0	0	1	
82 - MOBILE-THORHILD-REDWATER-GIBBONS		44	24	20	88	0	0	0	
83 - MOBILE-BOYLE-ATHABASCA		43	31	20	94	0	1	0	
84 - SPECIAL BALLOT		83	49	85	217	4	0	2	
Total (Regular, Mobile, Special Ballot)		4,334	4,265	5,785	14,384	31	15	33	
Total (Advance)		682	708	1,012	2,402	3	1	1	
Total (All Polls)	25,826	5,016	4,973	6,797	16,786	34	16	34	65.2
Vote Count (%)		29.9	29.6	40.5					

V = Valid Ballots S = Spoiled Ballots D = Declined Ballots R = Rejected Ballots

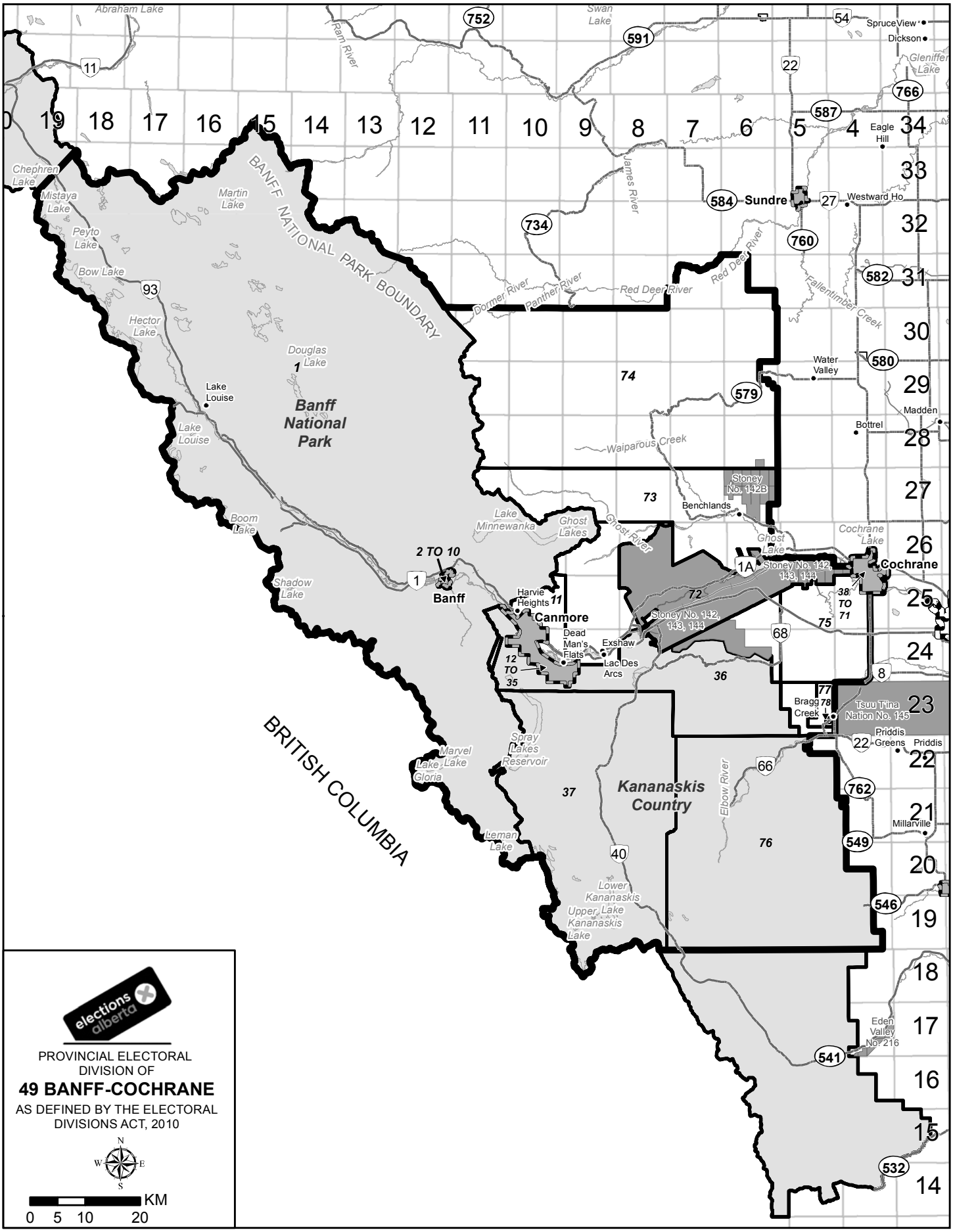
elections alberta
PROVINCIAL ELECTORAL DIVISION OF
49 BANFF-COCHRANE
AS DEFINED BY THE ELECTORAL DIVISIONS ACT, 2010
N
W
E
S
KM
0 5 10 20
BANFF NATIONAL PARK BOUNDARY
BRITISH COLUMBIA
Banff National Park
Kananaskis Country
Sundre
Cochrane
Canmore
Banff
Lake Louise
Bragg Creek
Priddis
Millarville
Water Valley
Madden
Bottrel
Benchlands
Eagle Hill
Westward Ho
Spruce View
Dickson
Eden Valley No. 216
Tsuu T'ina Nation No. 145
Stoney No. 142B
Stoney No. 142, 143, 144
Harvie Heights
Dead Man's Flats
Exshaw
Lac Des Arcs
Abraham Lake
Chephren Lake
Mistaya Lake
Peyto Lake
Bow Lake
Hector Lake
Martin Lake
Douglas Lake
Lake Louise
Boom Lake
Shadow Lake
Lake Minnewanka
Ghost Lakes
Ghost Lake
Cochrane Lake
Spray Lakes Reservoir
Marvel Lake
Lake Gloria
Leman Lake
Lower Kananaskis Lake
Upper Kananaskis Lake
Gleniffer Lake
Swan Lake
Ram River
James River
Red Deer River
Dormer River
Panther River
Fallentimber Creek
Waiparous Creek
Ghost River
Elbow River
752
591
54
22
766
587
584
734
760
582
93
580
579
11
1
1A
68
8
762
549
546
541
532
40
66
74
73
72
75
76
77
78
36
37
38 TO 71
2 TO 10
11
12 TO 35
1
2
22
34
33
32
31
30
29
28
27
26
25
24
23
22
21
20
19
18
17
16
15
14

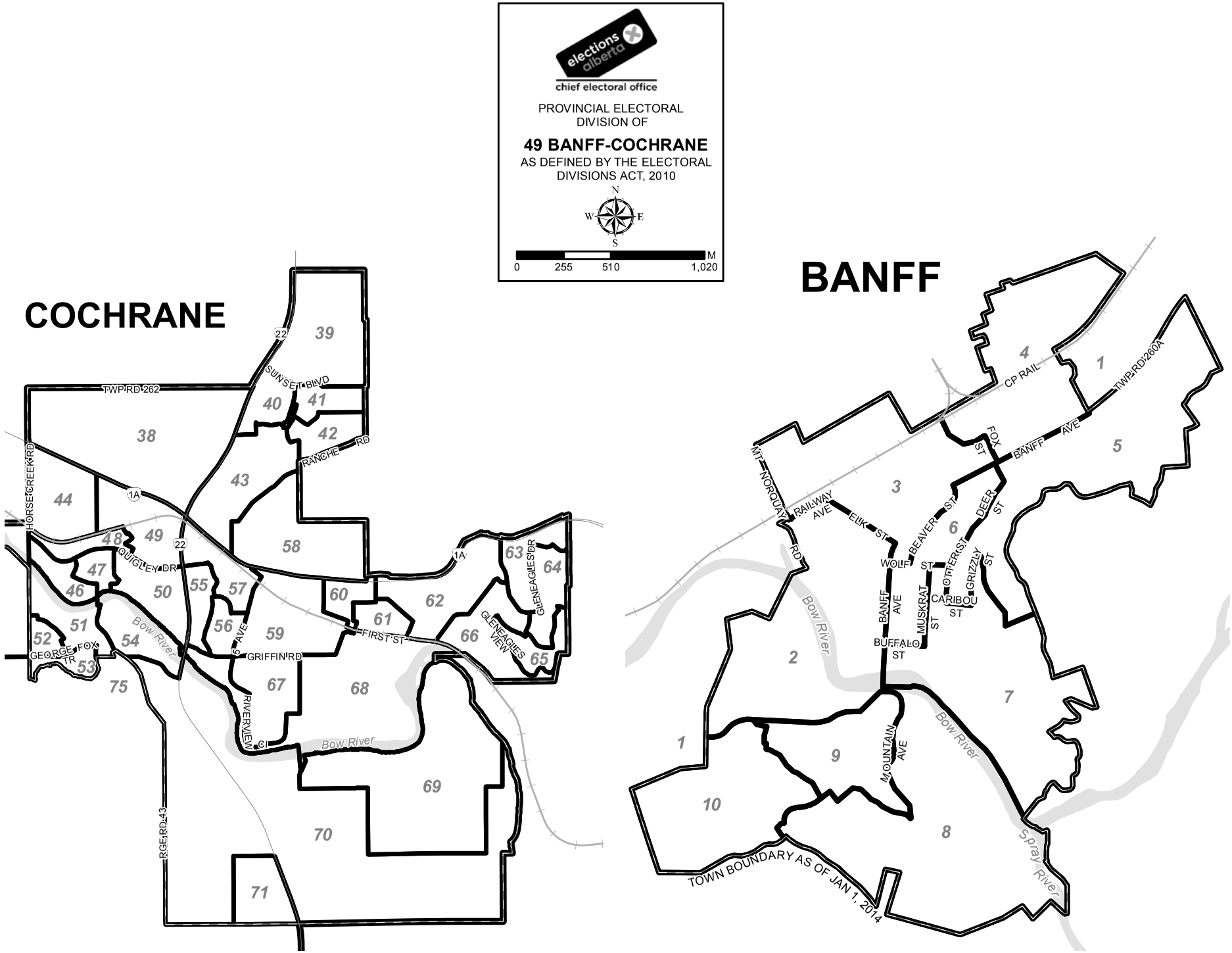
elections alberta
chief electoral office
PROVINCIAL ELECTORAL DIVISION OF
49 BANFF-COCHRANE
AS DEFINED BY THE ELECTORAL DIVISIONS ACT, 2010
N
W
E
S
0
255
510
1,020
M
COCHRANE
BANFF
Bow River
Spray River
TOWN BOUNDARY AS OF JAN 1, 2014
TWP RD 262
SUNSET BLVD
RANCHE RD
HORSE CREEK RD
QUIGLEY DR
GEORGE FOX TR
GRIFFIN RD
RIVERVIEW
FIRST ST
GLENEAGLES DR
GLENEAGLES VIEW
RGE RD 43
CP RAIL
TWP RD 260A
BANFF AVE
FOX ST
MT NORQUAY RD
RAILWAY AVE
ELK ST
BEAVER ST
DEER ST
WOLF ST
OTTERS ST
GRIZZLY ST
CARIBOU ST
MUSKRAT ST
BUFFALO ST
MOUNTAIN AVE

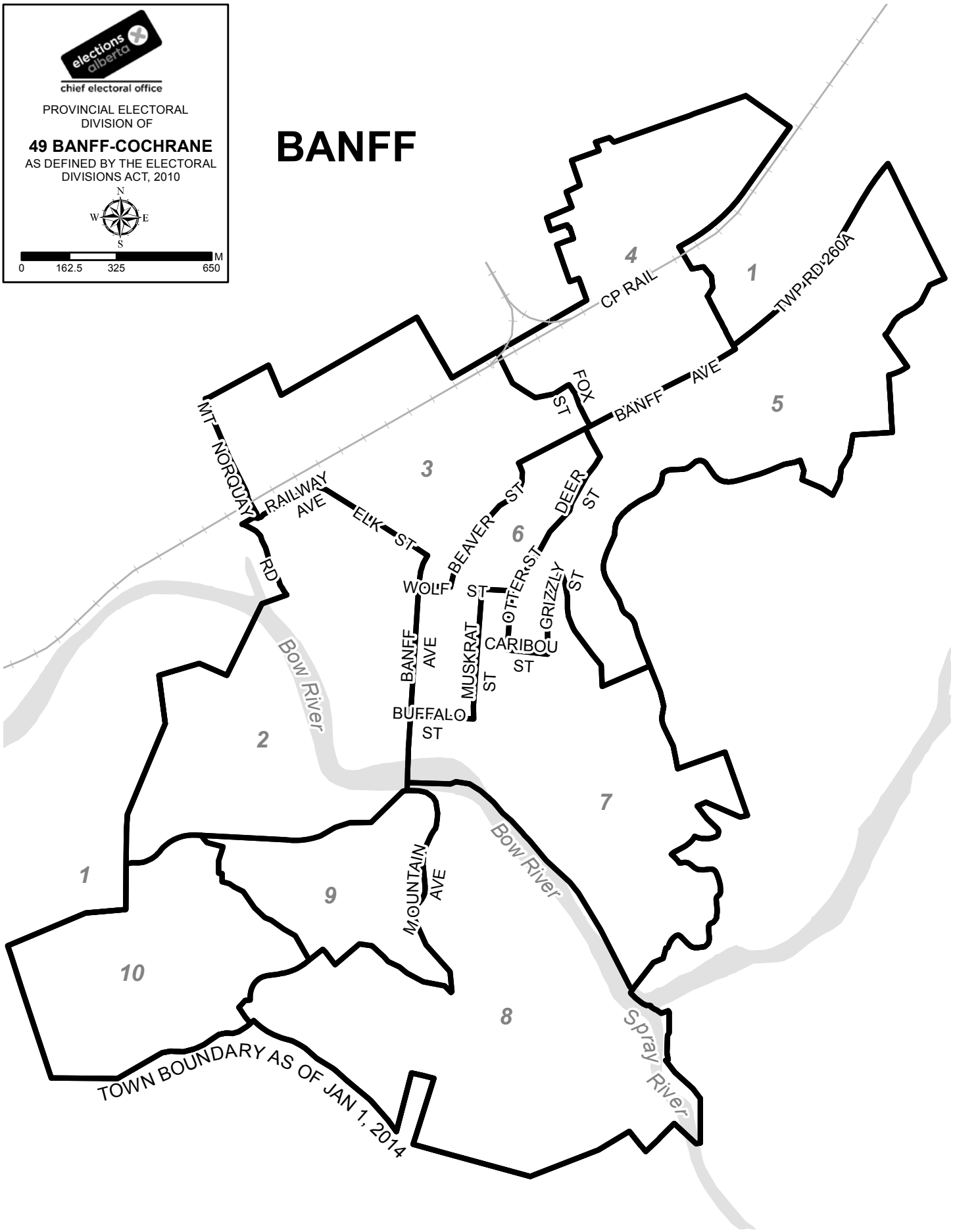
elections alberta
chief electoral office
PROVINCIAL ELECTORAL DIVISION OF
49 BANFF-COCHRANE
AS DEFINED BY THE ELECTORAL DIVISIONS ACT, 2010
N
W
E
S
0
162.5
325
650
M
BANFF
CP RAIL
TWP RD 260A
BANFF AVE
FOX ST
MT NORQUAY RD
RAILWAY AVE
ELK ST
BEAVER ST
DEER ST
WOLF ST
OTTER ST
GRIZZLY ST
BANFF AVE
MUSKRAT ST
CARIBOU ST
BUFFALO ST
MOUNTAIN AVE
Bow River
Bow River
Spray River
TOWN BOUNDARY AS OF JAN 1, 2014
1
2
3
4
5
6
7
8
9
10

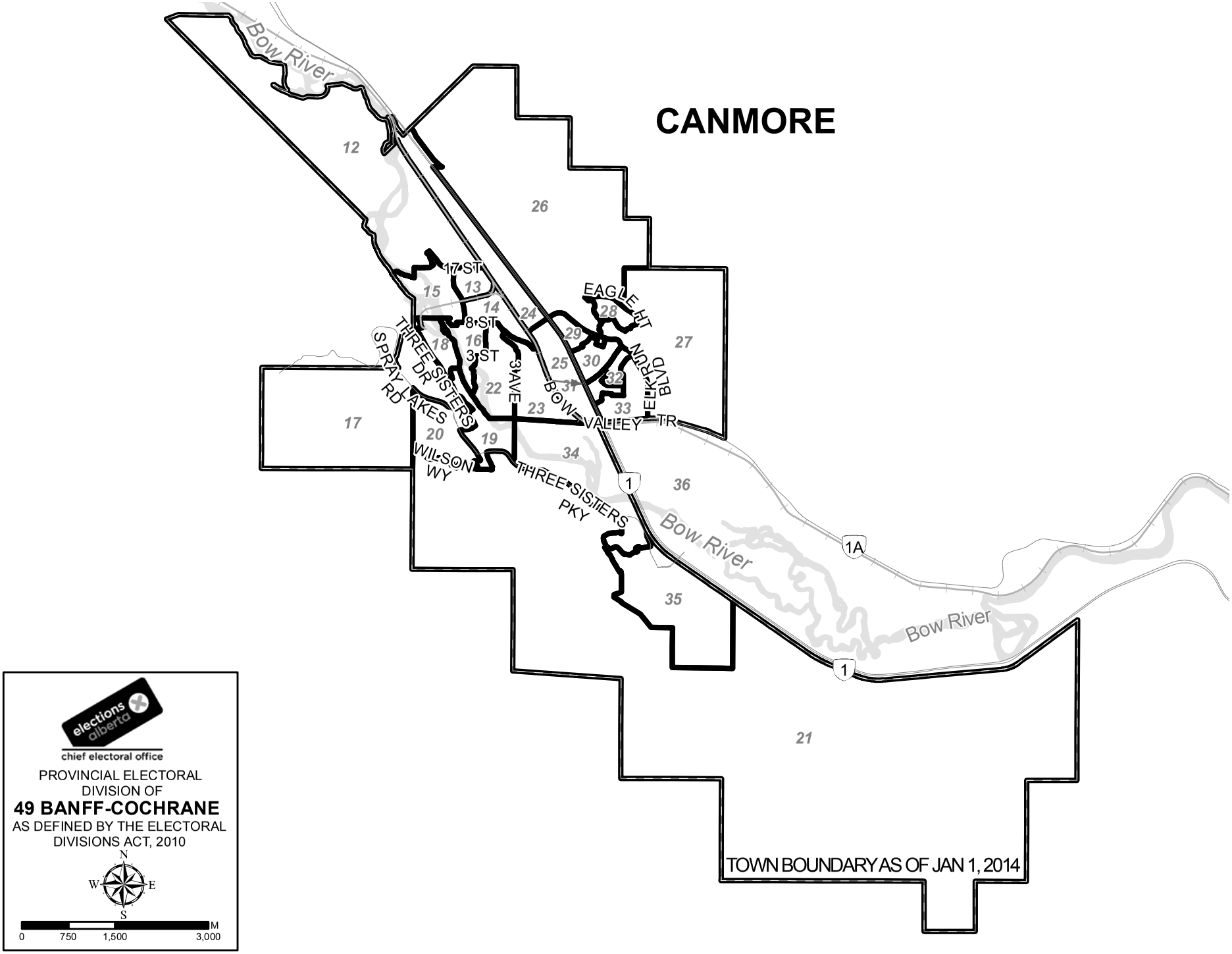
CANMORE
Bow River
Bow River
Bow River
12
26
27
17
15
13
14
24
28
29
30
25
31
32
33
18
16
22
23
20
19
34
36
35
21
17 ST
8 ST
3 ST
3 AVE
EAGLE HT
ELK RUN BLVD
BOW VALLEY TR
THREE SISTERS DR
SPRAY LAKES RD
WILSON WY
THREE SISTERS PKY
1
1A
1
elections alberta
chief electoral office
PROVINCIAL ELECTORAL DIVISION OF
49 BANFF-COCHRANE
AS DEFINED BY THE ELECTORAL DIVISIONS ACT, 2010
N
W
E
S
0
750
1,500
3,000
M
TOWN BOUNDARY AS OF JAN 1, 2014

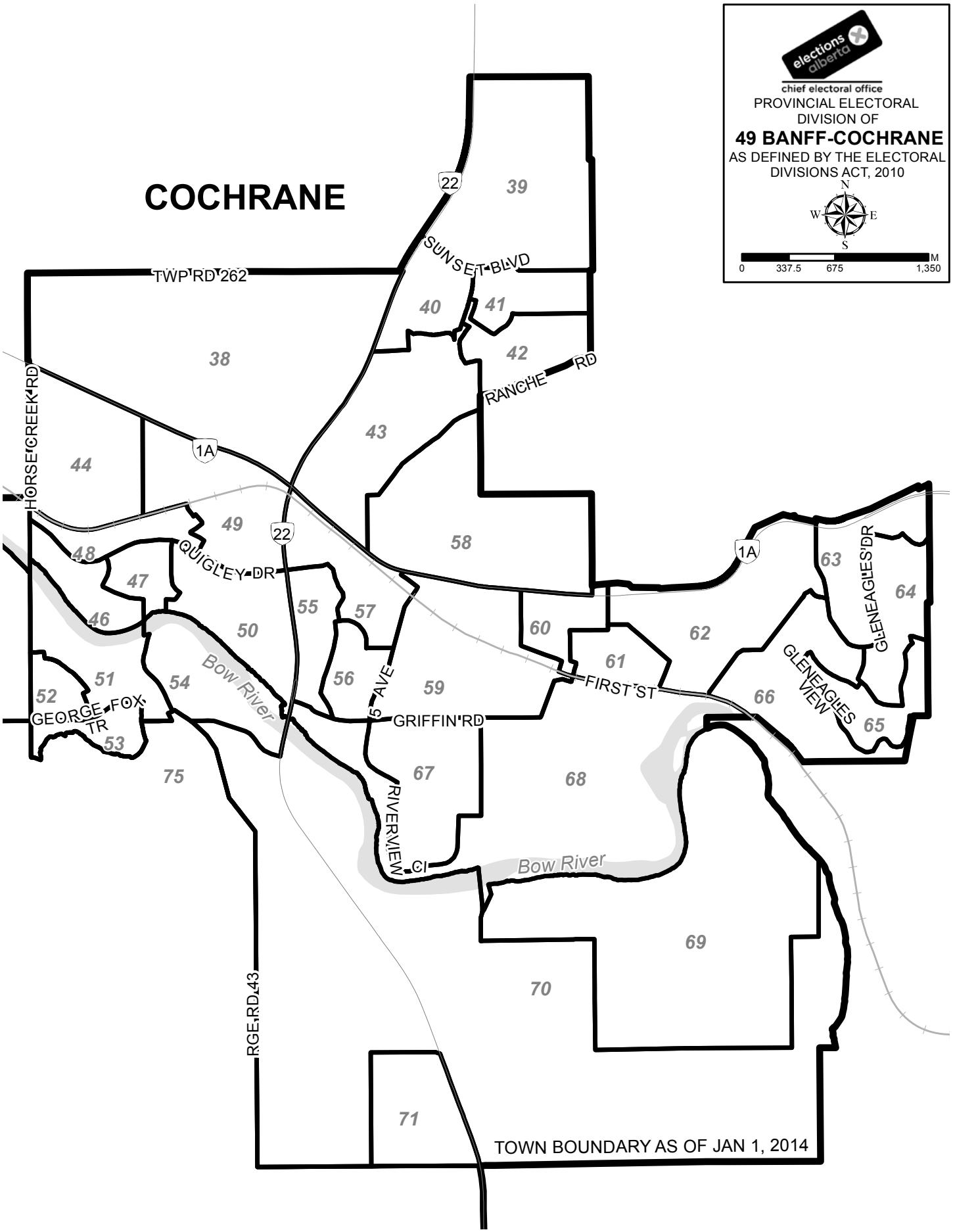
elections alberta
chief electoral office
PROVINCIAL ELECTORAL DIVISION OF
49 BANFF-COCHRANE
AS DEFINED BY THE ELECTORAL DIVISIONS ACT, 2010
N
W
E
S
0
337.5
675
1,350
M
COCHRANE
TWP RD 262
SUNSET BLVD
RANCHE RD
HORSE CREEK RD
QUIGLEY DR
GEORGE FOX TR
5 AVE
GRIFFIN RD
FIRST ST
GLENEAGLES DR
GLENEAGLES VIEW
RIVERVIEW CI
RGE RD 43
Bow River
Bow River
22
1A
22
1A
39
40
41
42
43
44
38
49
48
47
46
50
55
57
58
60
61
62
63
64
51
52
53
54
56
59
66
65
75
67
68
69
70
71
TOWN BOUNDARY AS OF JAN 1, 2014

Summary Of Results By Poll - Banff-Cochrane

Poll	Names on List	RON CASEY PC	SCOTT WAGNER WRP	CAMERON WESTHEAD NDP	V	S	D	R	Voter Turnout (%)
1 - BANFF NTL PARK/LK LOUISE	316	19	15	84	118	0	0	1	37.7
2 - WEST DOWNTOWN/CAVE AVE	392	41	15	65	121	0	0	0	30.9
3 - SQUIRREL	719	52	26	163	241	1	0	1	33.7
4 - WHISKEY JACK/MARMOT	336	26	12	58	96	0	0	1	28.9
5 - BANFF AVE/TUNNEL MTN RD	479	46	25	78	149	0	1	0	31.3
6 - BEAVER/MUSKRAT	749	49	37	143	229	0	0	4	31.1
7 - BANFF CENTRE	438	48	19	98	165	1	0	1	37.9
8/10 - KOOTENAY/SPRAY / MIDDLE SPRINGS WEST	642	59	22	146	227	0	0	0	35.4
9 - MIDDLE SPRINGS EAST	438	52	17	103	172	0	0	1	39.5
11 - HARVIE HEIGHTS	136	15	3	38	56	0	0	0	41.2
12 - LARCH	421	54	15	93	162	0	0	0	38.5
13 - FAIRHOLM DRIVE EAST	304	28	10	59	97	0	0	1	32.2
14 - RAILWAY AVENUE	402	31	16	76	123	0	0	0	30.6
15 - FAIRHOLM DRIVE WEST	523	43	22	97	162	0	0	1	31.2
16 - DOWNTOWN	558	46	22	112	180	0	0	0	32.3
17 - RUNDLEVIEW DRIVE	385	48	17	68	133	0	0	0	34.5
18 - RUNDLE CRESCENT	521	33	9	90	132	0	0	0	25.3
19 - PROSPECT/MORRIS	249	32	14	43	89	1	0	0	35.7
20 - LAWRENCE/GRASSI/CAREY	457	55	20	86	161	0	0	1	35.4
21 - WILSON WAY	329	35	15	62	112	0	0	0	34.0
22 - 5TH AVENUE	513	58	12	102	172	3	0	0	33.5
23 - POLICEMANS CR DR/RESTWELL	503	55	26	59	140	0	0	1	28.0
24 - BOW VALLEY TRAIL WEST	358	23	11	63	97	0	0	1	27.4
25 - BOW VALLEY TRAIL EAST	433	14	21	63	98	0	0	1	22.9
26 - SILVER TIP/BENCHLANDS TC	657	64	43	90	197	2	0	0	30.0
27 - CANYON RDG/EAGLE TERR S	467	59	32	79	170	0	0	0	36.4
28 - EAGLE TERRACE NORTH	371	61	10	60	131	0	0	0	35.3
29 - COUGAR POINT/SETTLER	616	66	27	124	217	0	0	1	35.4
30 - COUGAR CREEK	557	80	27	112	219	0	0	0	39.3
31 - GROTTO WAY	450	32	20	86	138	0	0	0	30.7
32 - LADY MACDONALD WEST	390	40	9	99	148	1	1	0	38.2
33 - ELKRUN/BOULDER CRESCENT	504	45	29	121	195	0	0	1	38.9
34 - CAIRNS LDG/FITZGERALD RI	409	47	20	58	125	0	0	0	30.6
35 - HUBMAN LDG/THREE SIST BLV	489	54	21	95	170	0	0	0	34.8
36 - EXSHAW/LAC DES A/DM FLAT	494	45	86	134	265	0	0	1	53.8
37 - KANANASKIS VILLAGE	75	12	11	25	48	0	0	0	64.0
38 - HERITAGE HILLS	590	61	140	82	283	0	0	0	48.0
39 - SUNSET RIDGE NORTH	684	107	121	144	372	0	0	1	54.5
40 - SUNSET RIDGE WEST	714	91	121	147	359	1	0	1	50.4
41 - SUNSET RIDGE EAST	476	53	114	71	238	0	0	0	50.0
42 - SUNSET RIDGE SOUTH EAST	249	34	50	36	120	0	0	1	48.6
43 - SUNSET RIDGE SOUTH WEST	321	42	59	41	142	0	0	0	44.2
44 - TRC RANCH	176	25	29	43	97	0	0	0	55.1
45 - WEST POINTE	178	31	33	30	94	0	0	0	52.8
46 - WEST TERRACE SOUTH	490	70	110	77	257	0	0	0	52.4

V = Valid Ballots S = Spoiled Ballots D = Declined Ballots R = Rejected Ballots

Summary Of Results By Poll - Banff-Cochrane

Poll	Names on List	RON CASEY PC	SCOTT WAGNER WRP	CAMERON WESTHEAD NDP	V	S	D	R	Voter Turnout (%)
47 - WEST HALL	557	59	115	81	255	0	0	0	45.8
48 - WEST TERRACE NORTH	637	57	71	73	201	0	0	1	31.7
49 - WEST VALLEY NORTH	633	74	113	77	264	0	0	4	42.3
50 - WEST VALLEY SOUTH	520	70	112	81	263	0	0	0	50.6
51 - BOW RDG CRES/CRAWFORD DR	629	85	128	78	291	0	1	1	46.6
52 - BOW RIDGE ROAD	551	59	102	78	239	0	1	3	44.1
53 - JUMPING POUND RIDGE	302	41	59	47	147	0	0	0	48.7
54 - BOW MEADOWS	529	82	95	83	260	2	0	0	49.1
55 - GLENBOW WEST	524	67	80	113	260	1	0	0	49.6
56 - GLENBOW SOUTH EAST	477	29	61	81	171	1	0	0	35.8
57 - GLENBOW NORTH	579	55	97	109	261	2	0	2	45.4
58 - COCHRANE HEIGHTS	650	71	114	97	282	0	0	0	43.4
59 - RAILWAY	549	23	52	70	145	0	0	0	26.4
60 - POPE/HEADLANDS	487	47	42	56	145	0	1	1	30.2
61 - S CAROLINA DR/EAST END	426	52	53	64	169	0	0	0	39.7
62 - GLENEAGLES WEST	355	66	84	35	185	0	0	0	52.1
63 - GLENEAGLES NORTH	402	65	47	37	149	0	0	0	37.1
64 - GLENEAGLES EAST	348	65	52	54	171	0	0	0	49.1
65 - GLENEAGLES SOUTH EAST	403	60	66	60	186	0	0	2	46.7
66 - GLENEAGLES SOUTH WEST	467	63	53	66	182	0	0	0	39.0
67 - RIVERVIEW	573	100	101	73	274	0	0	1	48.0
68 - RIVERSIDE/GRIFFIN EAST	366	41	71	41	153	0	0	2	42.3
69A - RIVER HEIGHTS EAST (A-K)	574	91	124	120	335	0	0	0	58.4
69B - RIVER HEIGHTS EAST (L-Z)	652	78	129	117	324	0	1	0	49.8
70 - RIVER HGTS W/ROLLING RNG	338	66	68	36	170	1	0	0	50.3
71 - FIRESIDE	215	48	73	83	204	0	0	0	94.9
72A - STONEY RESERVE	552	5	43	98	146	0	0	0	26.4
72B - STONEY RESERVE	525	5	25	50	80	0	0	2	15.6
72C - STONEY RESERVE	546	6	38	86	130	0	1	1	24.2
73 - GHOST/WAIPAROUS	343	42	73	67	182	0	0	0	53.1
74 - HAROLD CRK/FALLEN TIMBER	82	13	23	4	40	0	0	0	48.8
75 - JUMPING POUND/SIBBALD FLT	279	47	88	38	173	0	0	2	62.7
76 - SADDLE/SIRLOIN/ELK VALLEY	633	108	134	137	379	0	0	0	59.9
77 - WINTERGREEN/WILD ROSE	461	75	81	113	269	0	1	2	59.0
78 - BRAGG CREEK	363	44	73	92	209	0	0	1	57.9
79 - ADVANCE-COCHRANE		619	906	718	2243	1	0	3	
80 - ADVANCE-CANMORE		614	314	982	1910	0	1	2	
81 - ADVANCE-BANFF		150	69	211	430	0	0	2	
82 - MOBILE-BANFF / CANMORE		39	28	12	79	0	0	2	
83 - MOBILE-COCHRANE		37	33	22	92	2	0	0	
84 - SPECIAL BALLOT		56	69	83	208	3	0	22	
Total (Regular, Mobile, Special Ballot)		4,172	4,403	6,515	15,090	22	8	70	
Total (Advance)		1,383	1,289	1,911	4,583	1	1	7	
Total (All Polls)	36,485	5,555	5,692	8,426	19,673	23	9	77	54.2
Vote Count (%)		28.2	28.9	42.8					

V = Valid Ballots S = Spoiled Ballots D = Declined Ballots R = Rejected Ballots

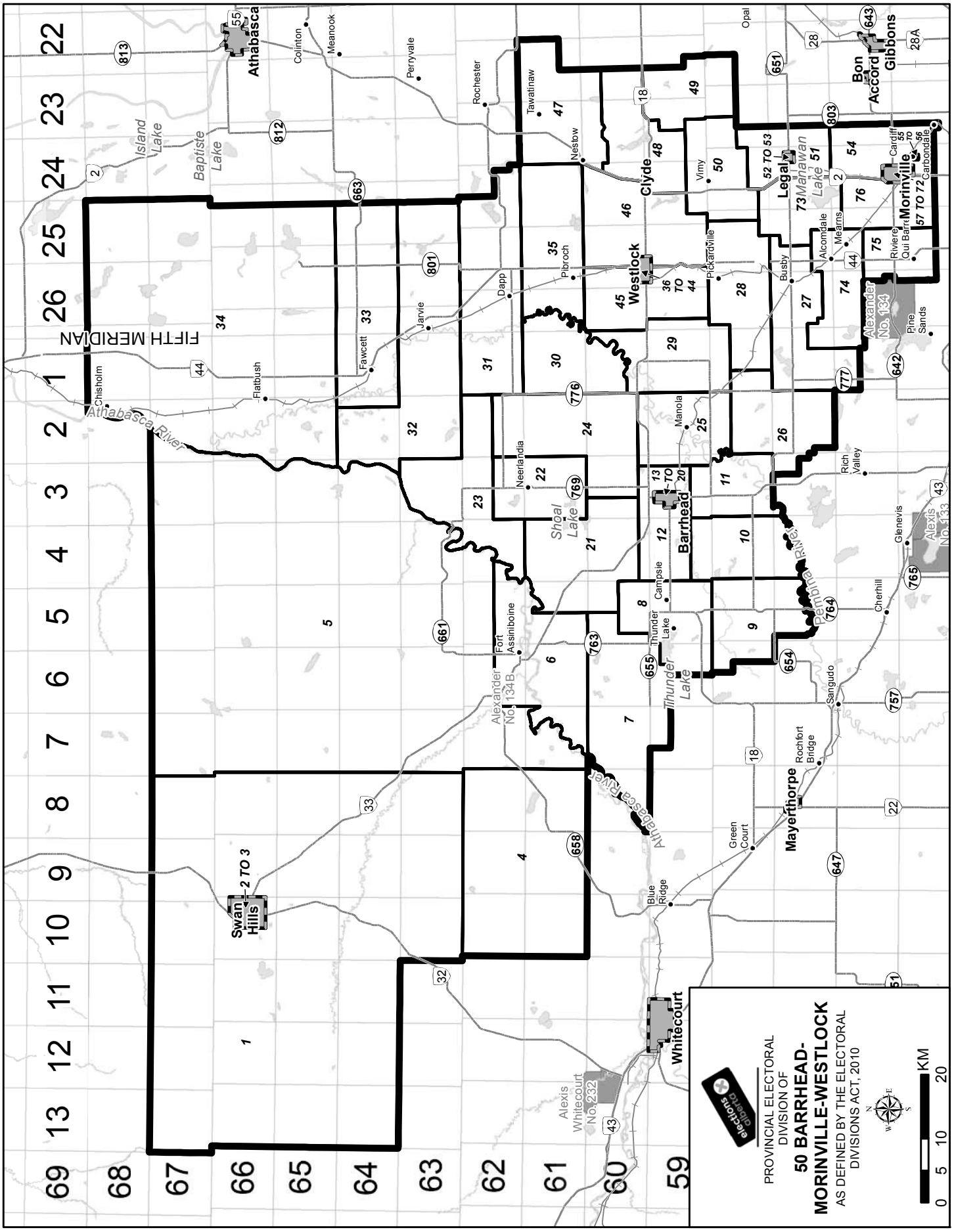
PROVINCIAL ELECTORAL DIVISION OF
50 BARRHEAD-MORINVILLE-WESTLOCK
AS DEFINED BY THE ELECTORAL DIVISIONS ACT, 2010
KM
0 5 10 20
FIFTH MERIDIAN
Athabasca
Colinton
Meanook
Perryvale
Rochester
Tawatinaw
Nestow
Opal
Bon Accord
Gibbons
Island Lake
Baptiste Lake
Clyde
Vimy
Legal
Manawan Lake
Morinville
Cardiff
Cartondale
Westlock
Pibroch
Dapp
Pickardville
Busby
Alcomdale
Mearns
Rivière Qui Barre
Alexander No. 134
Pine Sands
Chisholm
Flatbush
Fawcett
Jarvie
Athabasca River
Manola
Neerlandia
Shoal Lake
Barrhead
Campsie
Thunder Lake
Fort Assiniboine
Alexander No. 134B
Pembina River
Rich Valley
Glenevis
Alexis No. 133
Cherhill
Sangudo
Rochfort Bridge
Mayerthorpe
Green Court
Blue Ridge
Swan Hills
Whitecourt
Alexis Whitecourt No. 232


elections alberta
PROVINCIAL ELECTORAL DIVISION OF
50 BARRHEAD-MORINVILLE-WESTLOCK
AS DEFINED BY THE ELECTORAL DIVISIONS ACT, 2010
N
W
E
S

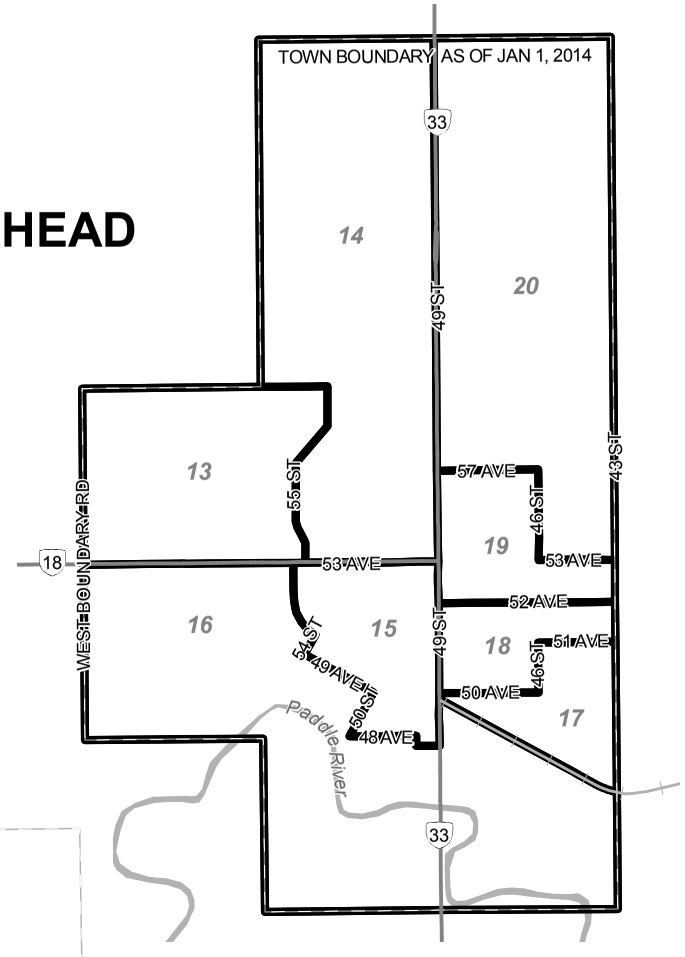
BARRHEAD
TOWN BOUNDARY AS OF JAN 1, 2014
14
20
13
19
16
15
18
17
33
18
49 ST
43 ST
57 AVE
46 ST
55 ST
53 AVE
52 AVE
51 AVE
54 ST
49 AVE
50 ST
50 AVE
48 AVE
WEST BOUNDARY RD
Paddle River

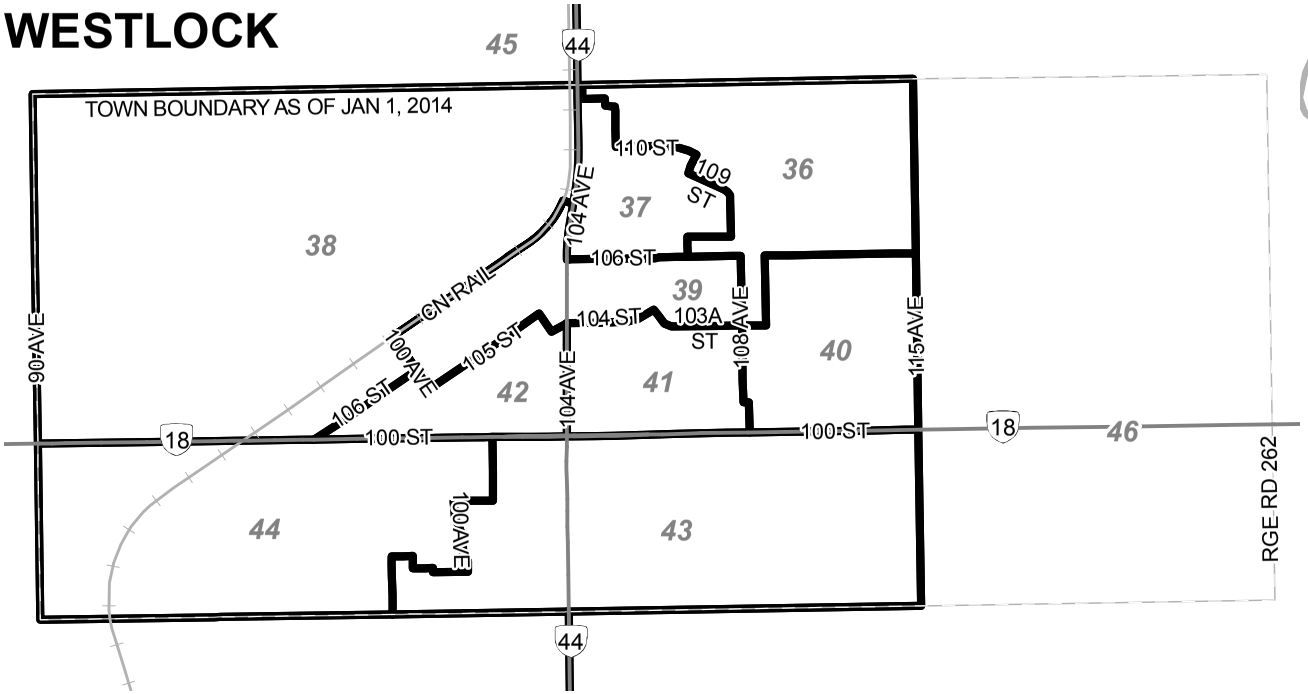
WESTLOCK
TOWN BOUNDARY AS OF JAN 1, 2014
45
44
38
37
36
39
40
41
42
43
44
46
110 ST
109 ST
104 AVE
106 ST
104 ST
103A ST
108 AVE
115 AVE
CN RAIL
100A AVE
105 ST
106 ST
90 AVE
18
100 ST
100 AVE
RGE RD 262



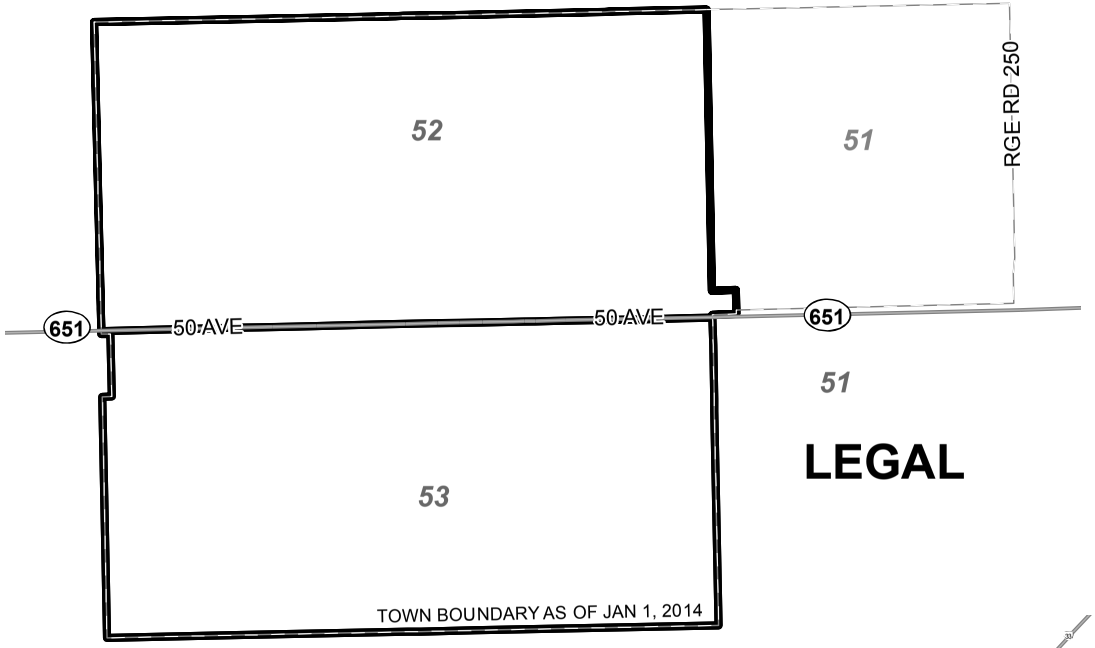

LEGAL

CARDIFF

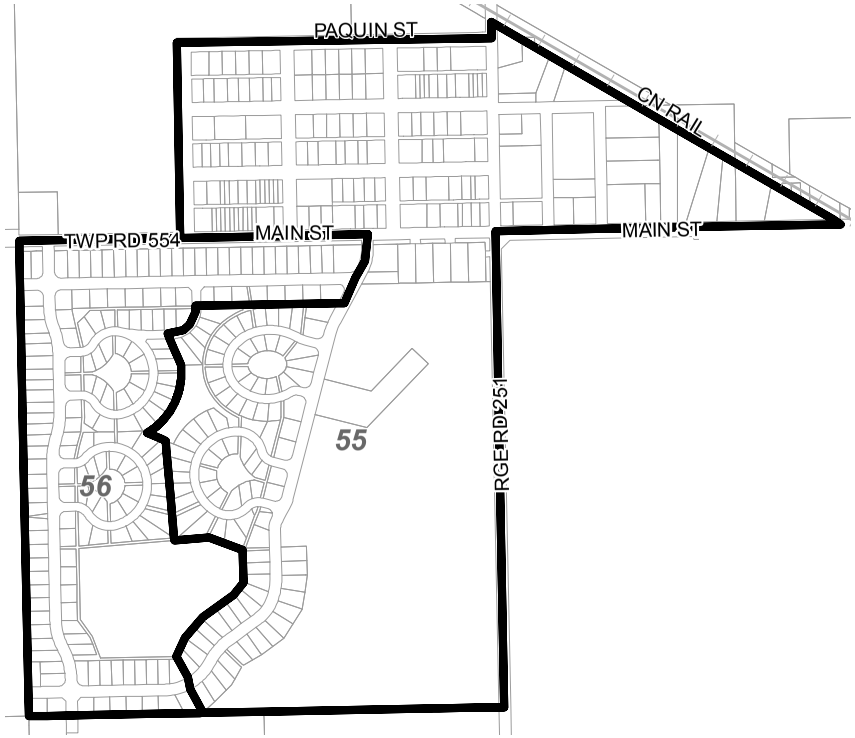

SWAN HILLS

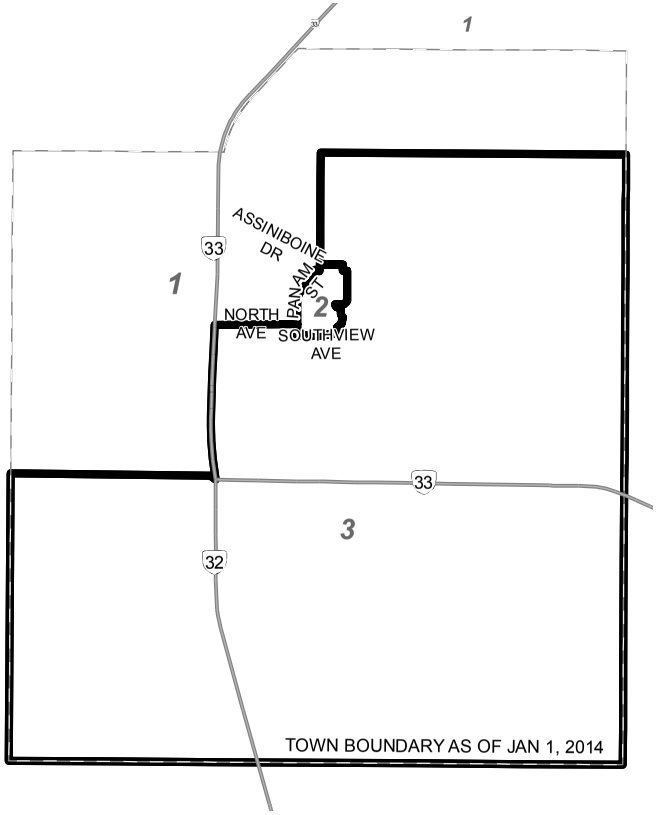

MORINVILLE

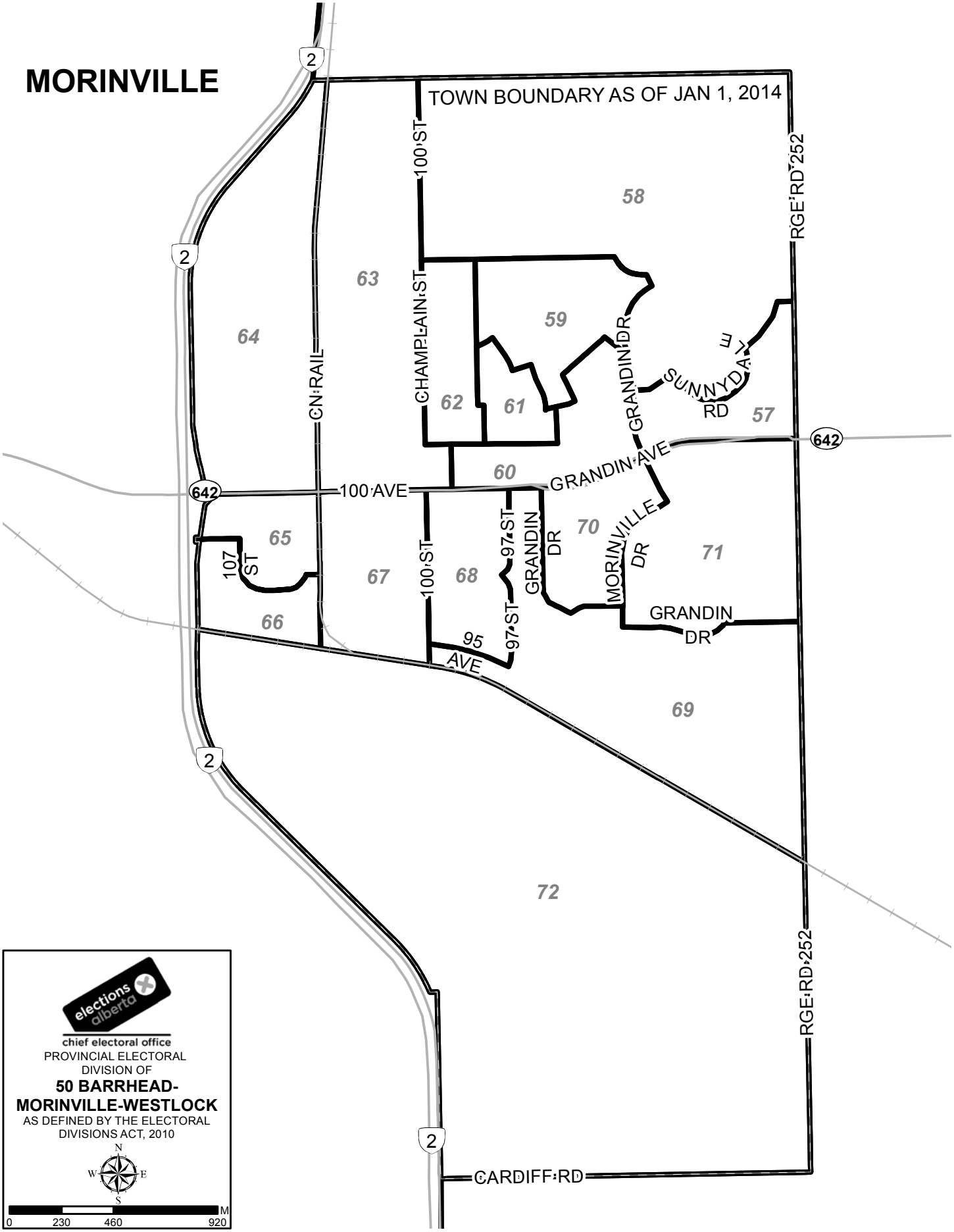
TOWN BOUNDARY AS OF JAN 1, 2014
100 ST
RGE RD 252
58
63
59
64
CN RAIL
CHAMPLAIN ST
GRANDIN DR
SUNNYDALE RD
62
61
57
642
GRANDIN AVE
60
100 AVE
70
65
107 ST
67
100 ST
68
97 ST
GRANDIN DR
MORINVILLE DR
71
66
95 AVE
97 ST
GRANDIN DR
69
72
RGE RD 252
CARDIFF RD
2
elections alberta
chief electoral office
PROVINCIAL ELECTORAL DIVISION OF
50 BARRHEAD-MORINVILLE-WESTLOCK
AS DEFINED BY THE ELECTORAL DIVISIONS ACT, 2010
N
W
E
S
M
0
230
460
920

Statement Of Results By Poll - Barrhead-Morinville-Westlock

Poll	Names on List	MAUREEN KUBINEC PC	TRISTAN TURNER NDP	GLENN VAN DIJKEN WRP	V	S	D	R	Voter Turnout (%)
1 - HOSPITAL	309	27	37	56	120	0	0	0	38.8
2 - HILLSIDE-SOUTHVIEW	332	40	46	57	143	1	1	0	43.4
3 - SWAN HILLS	433	32	39	45	116	0	1	0	27.0
4 - GOOSE LAKE-CORBETT CREEK	140	16	41	34	91	0	0	0	65.0
5 - FORT ASSINIBOINE NORTH	293	40	55	97	192	3	0	0	65.5
6 - FORT ASSINIBOINE SOUTH	249	43	35	65	143	0	0	1	57.8
7 - TIGER LILY	213	33	21	87	141	0	0	0	66.2
8 - CAMPSIE-THUNDER LAKE	405	51	57	111	219	0	0	0	54.1
9 - MEADOWVIEW	184	41	26	75	142	0	0	0	77.2
10 - GARDENVIEW	222	34	33	81	148	0	0	0	66.7
11 - BELVEDERE	269	52	43	87	182	0	0	0	67.7
12 - BARRHEAD RURAL	415	56	39	148	243	0	0	0	58.6
13 - BARRMANOR NORTH	412	58	73	118	249	1	0	0	60.4
14 - BARRMANOR SOUTH	448	43	46	84	173	0	0	0	38.6
15 - RAILWAY	412	42	51	87	180	0	0	1	43.9
16 - BEAVERBROOK	433	58	78	98	234	2	0	0	54.0
17 - LIONS PARK	411	36	52	94	182	0	0	0	44.3
18 - BARRHEAD HOSPITAL	492	38	45	46	129	0	0	0	26.2
19 - AGRENA	318	22	50	47	119	0	0	0	37.4
20 - DENTHOR	481	77	80	101	258	1	1	0	53.8
21 - CAMP CREEK	362	51	26	146	223	0	0	0	61.6
22 - NEERLANDIA	358	51	8	258	317	0	0	0	88.5
23 - VEGA	215	20	8	127	155	0	0	0	72.1
24 - NAPLES	358	62	23	86	171	0	0	0	47.8
25 - MANOLA	270	25	35	85	145	0	0	0	53.7
26 - DUNSTABLE	473	75	99	111	285	0	0	0	60.3
27 - BUSBY	496	93	124	154	371	1	0	0	74.8
28 - PICKARDVILLE	494	75	95	136	306	0	0	0	61.9
29 - HAZEL BLUFF	309	53	38	107	198	0	0	0	64.1
30 - LINARIA	159	38	7	69	114	0	1	0	72.3
31 - DAPP	385	70	40	151	261	3	0	2	68.3
32 - JARVIE	379	79	43	106	228	0	0	1	60.4
33 - FAWCETT	252	39	39	83	161	0	0	1	64.3
34 - FLATBUSH	325	49	63	119	231	0	1	0	71.4
35 - PIBROCH	328	41	36	60	137	0	0	0	41.8
36 - WESTLOCK BROOKSIDE	463	78	73	76	227	0	1	0	49.2
37 - WESTLOCK ALTADOR	299	47	57	56	160	0	0	0	53.5
38 - WESTLOCK WHISSELVILLE	425	39	55	61	155	0	0	0	36.5
39 - WESTLOCK PEMBINA	516	55	66	70	191	4	1	0	37.2
40 - WESTLOCK ASPENDALE	475	64	64	90	218	0	0	0	45.9
41 - WESTLOCK EASTGLEN	398	34	72	48	154	0	0	0	38.7
42 - WESTLOCK STAPLES	442	35	44	57	136	0	0	0	30.8
43 - WESTLOCK HOSPITAL	476	33	44	36	113	0	2	0	24.2
44 - WESTLOCK SOUTHVIEW	344	56	43	57	156	0	0	0	45.3
45 - WESTLOCK RURAL WEST	409	81	55	109	245	0	1	0	60.1
46 - WESTLOCK RURAL EAST	493	99	64	147	310	1	0	0	62.9

V = Valid Ballots S = Spoiled Ballots D = Declined Ballots R = Rejected Ballots

Statement Of Results By Poll - Barrhead-Morinville-Westlock

Poll	Names on List	MAUREEN KUBINEC PC	TRISTAN TURNER NDP	GLENN VAN DIJKEN WRP	V	S	D	R	Voter Turnout (%)
47 - TAWATINAW	198	25	39	43	107	1	2	0	55.1
48 - CLYDE	535	88	105	101	294	0	0	1	55.1
49 - HALF MOON LAKE	220	16	54	47	117	0	0	0	53.2
50 - VIMY	396	74	88	75	237	0	0	1	60.1
51 - LEGAL RURAL	259	66	39	61	166	0	1	0	64.5
52 - LEGAL NORTH	426	51	114	66	231	2	0	0	54.2
53 - LEGAL SOUTH	388	42	120	70	232	0	0	0	59.8
54 - MORINVILLE RURAL	394	71	105	79	255	0	2	0	65.2
55 - CARDIFF ECHOS EAST	380	66	153	51	270	0	1	0	71.3
56 - CARDIFF ECHOS WEST	333	48	98	73	219	0	0	0	65.8
57 - SUNNYDALE PARK	398	31	109	49	189	0	1	0	47.7
58 - SUNSHINE LAKE	403	48	109	45	202	1	1	0	50.4
59 - PRIMEAU	369	50	78	66	194	1	0	0	52.6
60 - ASPEN HOUSE	196	20	44	24	88	0	0	0	44.9
61 - COMMUNITY SCHOOL	213	30	52	29	111	0	0	0	52.1
62 - SHOPPERS	213	21	67	38	126	0	0	1	59.6
63 - MORINVILLE VANIER	389	23	65	28	116	0	0	1	30.1
64 - MORINVILLE WEST	292	41	59	39	139	1	0	1	47.9
65 - CHAMPLAIN PARK	378	27	83	25	135	1	0	0	35.7
66 - CHAMPLAIN PARK SOUTH	360	40	91	43	174	2	0	0	48.3
67 - SENIORS	411	44	90	56	190	0	0	0	46.2
68 - COUNTY	443	61	87	47	195	3	0	0	44.0
69 - GRANDIN HEIGHTS	575	70	126	72	268	0	0	1	46.8
70 - MORINVILLE BELLE PARK	525	49	121	60	230	0	0	0	43.8
71 - MORINVILLE EAST	629	54	175	64	293	0	1	0	46.7
72 - MORINVILLE SOUTH GLENS	446	44	91	40	175	0	2	0	39.7
73 - LEGAL RURAL WEST	238	40	55	50	145	0	1	0	61.3
74 - ALCOMDALE	445	69	83	88	240	0	0	0	53.9
75 - RIVIERE QUI BARRE	427	74	118	102	294	1	1	0	69.1
76 - RURAL MORINVILLE WEST	523	90	81	108	279	1	0	1	53.5
77 - ADVANCE-MORINVILLE		95	268	99	462	0	0	0	
78 - ADVANCE-MORINVILLE		152	330	192	674	0	0	1	
79 - ADVANCE-BARRHEAD		215	165	307	687	0	0	3	
80 - ADVANCE-BARRHEAD		86	61	113	260	0	0	1	
81 - ADVANCE-WESTLOCK		122	122	175	419	1	0	0	
82 - ADVANCE-WESTLOCK		181	167	194	542	0	0	0	
83 - ADVANCE-SWAN HILLS		43	28	27	98	0	0	0	
84 - MOBILE-BARRHEAD		83	31	48	162	0	0	1	
85 - MOBILE-WESTLOCK		93	51	40	184	2	0	0	
86 - MOBILE-MORINVILLE		41	15	18	74	2	1	0	
87 - SPECIAL BALLOT		11	27	31	69	0	0	16	
Total (Regular, Mobile, Special Ballot)		3,982	5,091	6,099	15,172	35	24	30	
Total (Advance)		894	1,141	1,107	3,142	1	0	5	
Total (All Polls)	28,176	4,876	6,232	7,206	18,314	36	24	35	65.2
Vote Count (%)		26.6	34.0	39.3					

V = Valid Ballots S = Spoiled Ballots D = Declined Ballots R = Rejected Ballots

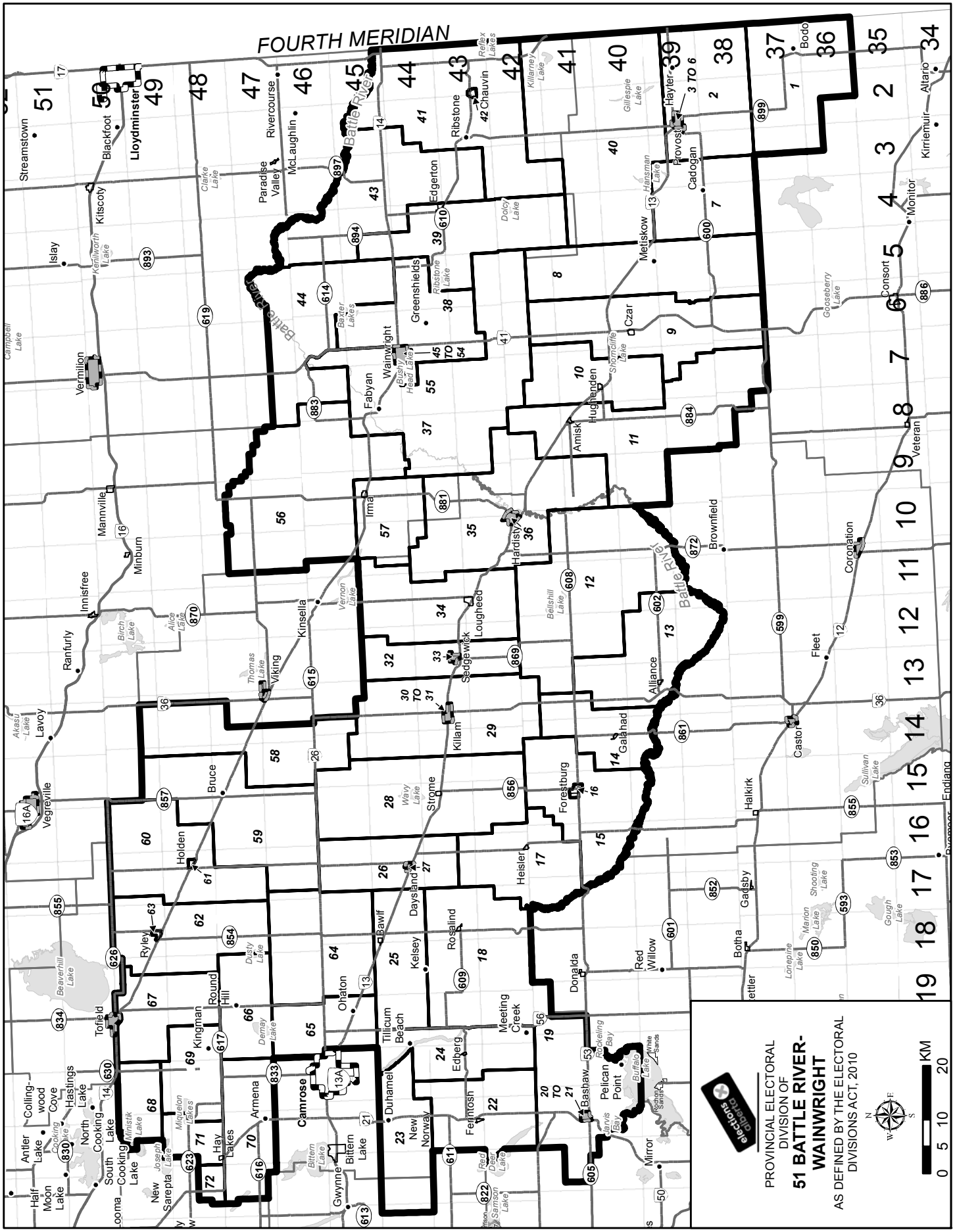
FOURTH MERIDIAN
Battle River
Streamstown
Blackfoot
Lloydminster
Kitscoty
Islay
Vermilion
Mannville
Minburn
Innisfree
Ranfurly
Lavoy
Vegreville
Paradise Valley
Rivercourse
McLaughlin
Chauvin
Ribstone
Edgerton
Greenshields
Wainwright
Fabyan
Irma
Hardisty
Lougheed
Sedgewick
Killam
Strome
Forestburg
Galahad
Alliance
Hughenden
Amisk
Metiskow
Czar
Provost
Hayter
Cadogan
Bodo
Altario
Kirriemuir
Monitor
Consort
Veteran
Coronation
Brownfield
Fleet
Castor
Halkirk
Gadsby
Botha
Endiang
Viking
Kinsella
Bruce
Holden
Ryley
Tofield
Round Hill
Kingman
Armena
Camrose
Bittern Lake
Gwynne
Ohaton
Bawlf
Daysland
Kelsey
Rosalind
Tillicum Beach
Duhamel
New Norway
Heisler
Edberg
Meeting Creek
Ferintosh
Donalda
Red Willow
Bashaw
Pelican Point
Mirror
Rockyford
Antler Lake
Half Moon Lake
Colling-wood Cove
Hastings Lake
North Cooking Lake
South Cooking Lake
New Sarepta
Hay Lakes
Beaverhill Lake
Minstik Lake
Miquelon Lakes
Joseph Lake
Dusty Lake
Demay Lake
Vernon Lake
Thomas Lake
Birch Lake
Alice Lake
Akasu Lake
Campbell Lake
Kenilworth Lake
Clarke Lake
Baxter Lakes
Bushy Head Lake
Ribstone Lake
Dolcy Lake
Reflex Lakes
Killarney Lake
Gillespie Lake
Hansman Lake
Shomcliffe Lake
Gooseberry Lake
Belshill Lake
Wavy Lake
Sullivan Lake
Shooting Lake
Marion Lake
Gough Lake
Lonepine Lake
Buffalo Lake
White Sands
Rockyford Sands
Tanis Bay
Rockeling Bay
Red Deer Lake
Samson Lake
45 TO 54
30 TO 31
3 TO 6
PROVINCIAL ELECTORAL DIVISION OF
51 BATTLE RIVER-WAINWRIGHT
AS DEFINED BY THE ELECTORAL DIVISIONS ACT, 2010
KM
0 5 10 20

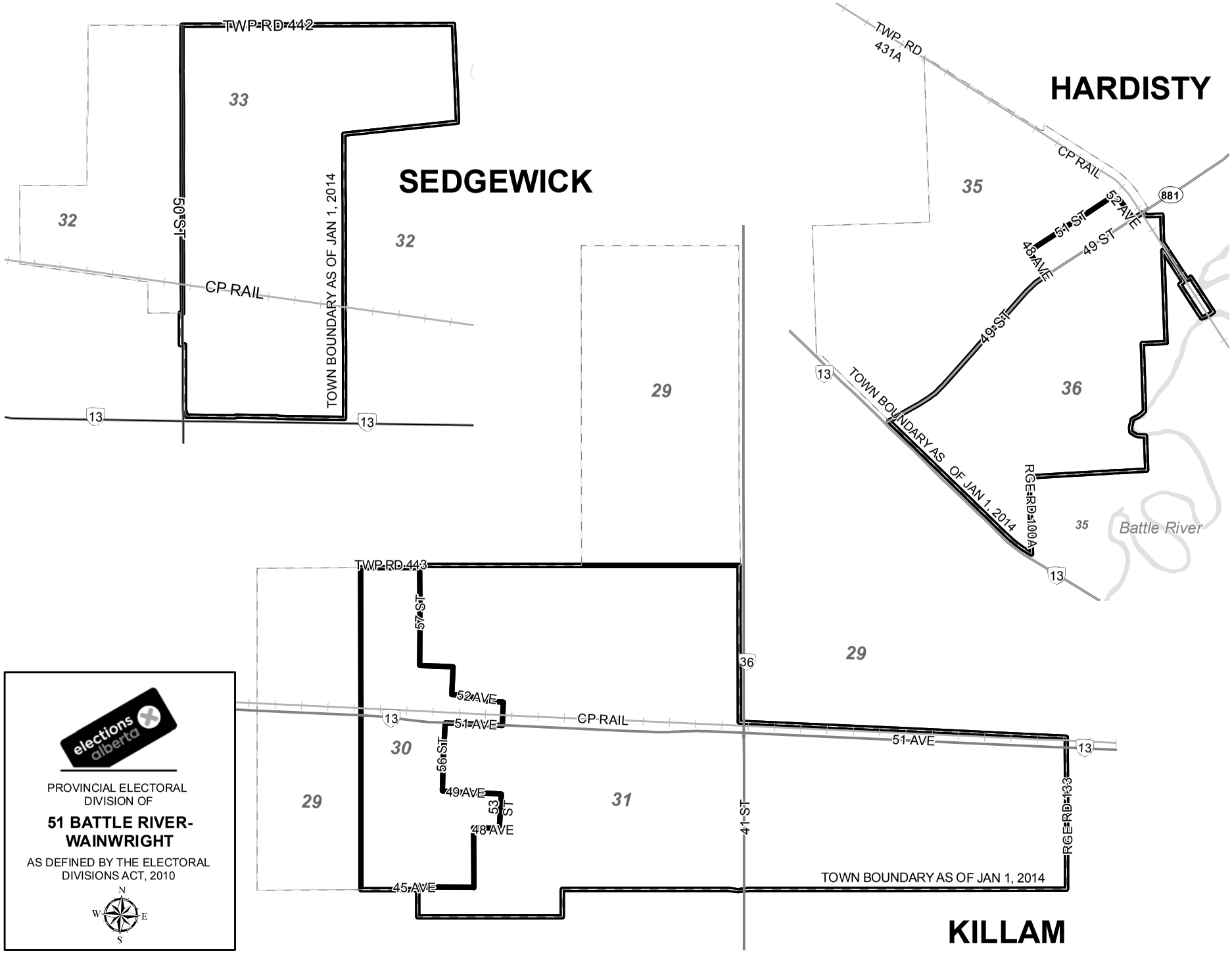
SEDGEWICK
HARDISTY
KILLAM
TWP RD 442
TWP RD 443
TWP RD 431A
CP RAIL
50 ST
TOWN BOUNDARY AS OF JAN 1, 2014
TOWN BOUNDARY AS OF JAN 1, 2014
TOWN BOUNDARY AS OF JAN 1, 2014
RGE RD 100A
RGE RD 133
Battle River
52 AVE
51 ST
49 ST
48 AVE
49 ST
51 AVE
41 ST
57 ST
52 AVE
51 AVE
56 ST
49 AVE
53 ST
48 AVE
45 AVE
13
36
881
32
33
29
35
36
30
31
elections alberta
PROVINCIAL ELECTORAL DIVISION OF
51 BATTLE RIVER-WAINWRIGHT
AS DEFINED BY THE ELECTORAL DIVISIONS ACT, 2010
N
W
E
S

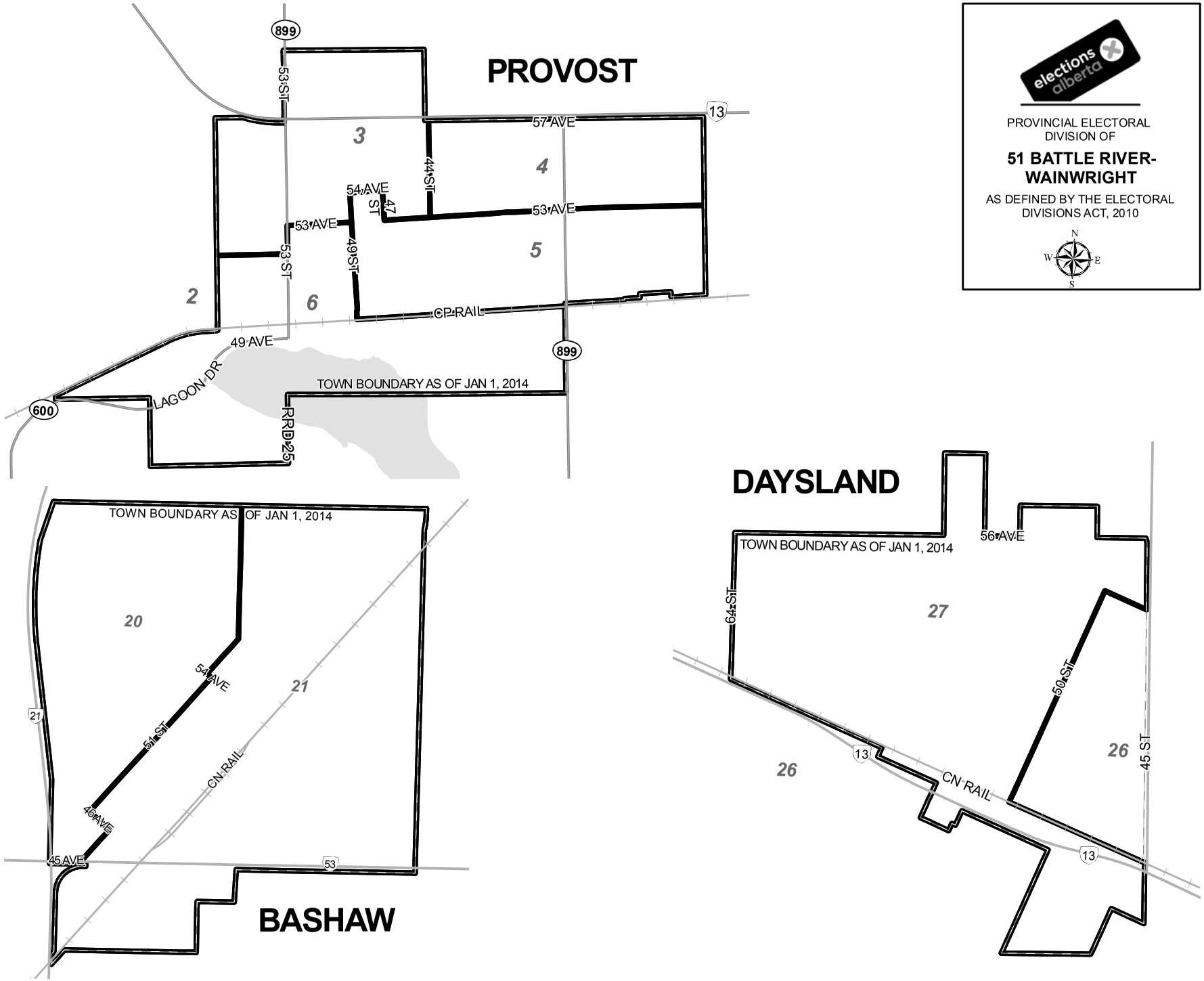
PROVINCIAL ELECTORAL DIVISION OF
51 BATTLE RIVER-WAINWRIGHT
AS DEFINED BY THE ELECTORAL DIVISIONS ACT, 2010
N
W
E
S
PROVOST
899
53 ST
57 AVE
13
3
4
44 ST
54 AVE
47 ST
53 AVE
53 AVE
49 ST
5
2
6
53 ST
CP RAIL
49 AVE
899
LAGOON DR
TOWN BOUNDARY AS OF JAN 1, 2014
600
RRD 25
DAYSLAND
TOWN BOUNDARY AS OF JAN 1, 2014
56 AVE
64 ST
27
50 ST
26
26
45 ST
13
CN RAIL
13
TOWN BOUNDARY AS OF JAN 1, 2014
20
54 AVE
21
51 ST
21
CN RAIL
46 AVE
45 AVE
53
BASHAW

WAINWRIGHT

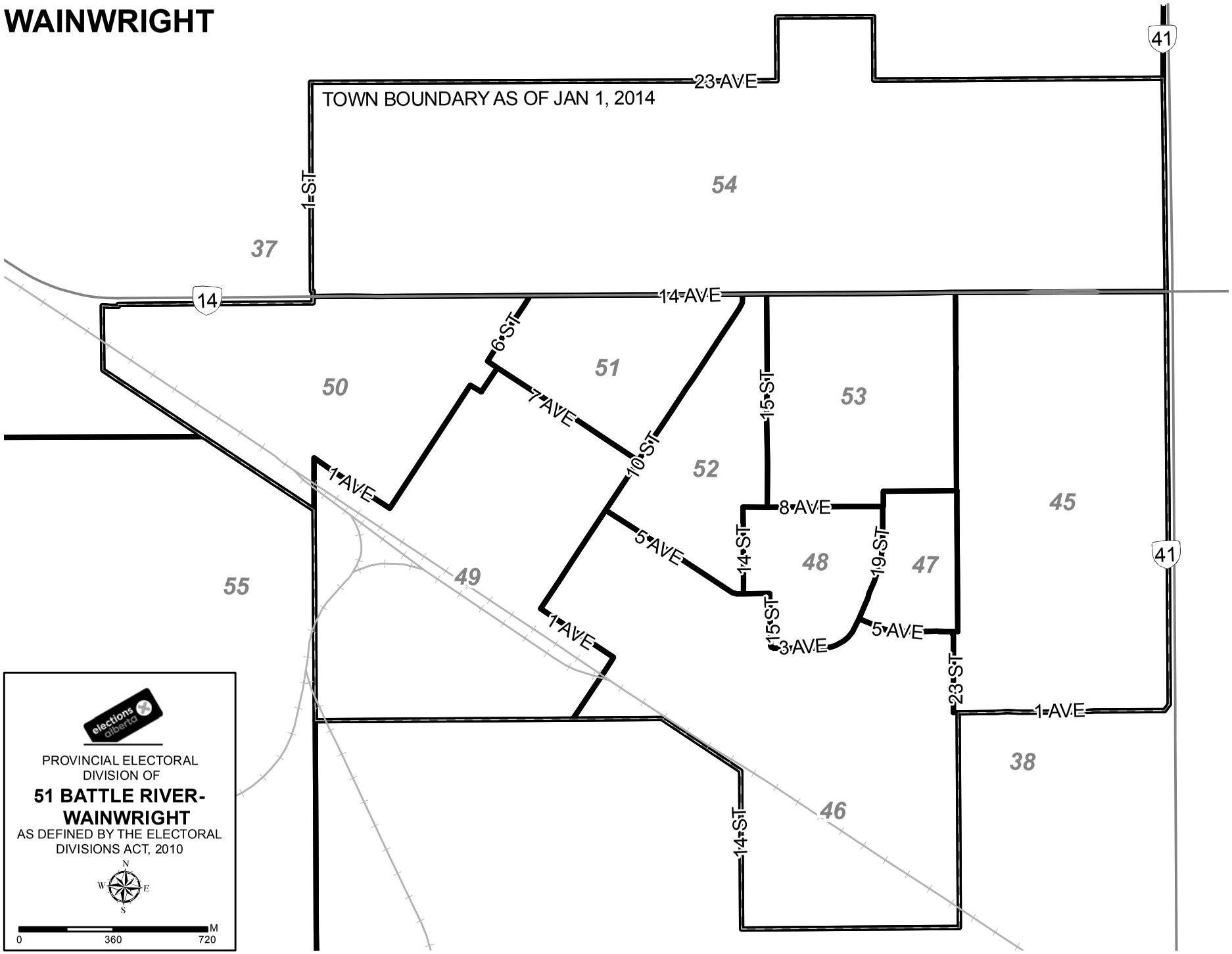
TOWN BOUNDARY AS OF JAN 1, 2014
23 AVE
1 ST
14 AVE
6 ST
7 AVE
10 ST
15 ST
1 AVE
5 AVE
14 ST
8 AVE
19 ST
15 ST
3 AVE
5 AVE
23 ST
1 AVE
14 ST
14
41
41
37
54
50
51
52
53
45
55
49
48
47
46
38
elections alberta
PROVINCIAL ELECTORAL DIVISION OF
51 BATTLE RIVER-WAINWRIGHT
AS DEFINED BY THE ELECTORAL DIVISIONS ACT, 2010
N
W
E
S
M
0
360
720

Summary Of Results By Poll - Battle River-Wainwright

Poll	Names on List	GORDON NAYLOR NDP	BLAKE PRIOR PC	WES TAYLOR WRP	RON WILLIAMS LIB	V	S	D	R	Voter Turnout (%)
1 - BODO	114	3	29	34	2	68	0	0	1	60.5
2 - HAYTER	235	12	38	78	4	132	0	0	0	56.2
3 - PROVOST NORTH WEST	412	33	66	73	5	177	0	0	0	43.0
4 - PROVOST NORTH EAST	315	26	76	46	9	157	0	0	0	49.8
5 - PROVOST SOUTH EAST	307	31	32	64	8	135	0	0	0	44.0
6 - PROVOST SOUTH WEST	212	16	28	50	4	98	0	0	1	46.7
7 - CADOGAN	195	9	37	79	1	126	0	0	0	64.6
8 - METISKOW	128	19	19	54	0	92	0	0	0	71.9
9 - CZAR & RURAL	292	27	52	131	5	215	0	0	0	73.6
10 - HUGHENDEN	354	27	52	130	1	210	0	0	0	59.3
11 - AMISK SOUTH	362	16	44	168	1	229	0	0	0	63.3
12 - BELLSHILL	208	10	32	50	1	93	0	0	0	44.7
13 - ALLIANCE	264	42	45	74	12	173	1	0	0	65.5
14 - GALAHAD	211	44	34	71	3	152	0	0	0	72.0
15 - FORESTBURG & RURAL	217	48	52	69	4	173	0	0	0	79.7
16 - FORESTBURG	650	108	123	152	13	396	0	2	1	61.4
17 - HEISLER	298	36	59	103	11	209	0	0	0	70.1
18 - ROSALIND & RURAL	510	67	130	129	3	329	0	1	1	64.9
19 - BASHAW RURAL	489	72	107	139	4	322	0	2	0	66.3
20 - BASHAW NORTH	364	49	71	74	5	199	0	0	1	54.9
21 - BASHAW SOUTH	266	48	43	55	3	149	0	0	0	56.0
22 - FERINTOSH	485	98	83	107	4	292	0	1	0	60.4
23 - NEW NORWAY	515	85	109	149	11	354	0	0	0	68.7
24 - EDBERG	361	74	75	86	5	240	0	0	0	66.5
25 - BAWLF & RURAL	526	110	89	126	5	330	0	1	2	63.3
26 - DAYSLAND WEST - RURAL	386	72	74	103	3	252	0	0	0	65.3
27 - DAYSLAND	420	90	62	69	11	232	1	0	0	55.2
28 - STROME & RURAL	450	44	90	127	9	270	1	0	1	60.2
29 - KILLAM RURAL	259	33	49	88	5	175	2	0	0	67.6
30 - KILLAM EAST	336	36	72	66	9	183	0	0	1	54.8
31 - KILLAM WEST	381	43	70	107	7	227	0	0	0	59.6
32 - SEDGEWICK & RURAL	329	36	54	62	5	157	0	0	1	48.0
33 - SEDGEWICK	445	31	74	82	8	195	3	0	0	43.8
34 - LOUGHEED	358	57	50	86	4	197	0	0	0	55.0
35 - HARDISTY - ROSYTH	348	34	66	108	6	214	0	0	0	61.5
36 - HARDISTY	372	34	73	85	6	198	0	0	0	53.2
37 - DENWOOD - FABYAN	344	39	80	66	4	189	0	0	0	54.9
38 - GREENSHIELDS RURAL	554	56	117	151	8	332	0	0	0	59.9
39 - EDGERTON RURAL	465	48	85	142	8	283	0	1	0	61.1
40 - GREENGLADE	329	20	79	98	2	199	1	0	0	60.5
41 - CHAUVIN RURAL	291	19	74	83	1	177	0	0	0	60.8
42 - CHAUVIN	215	22	24	76	5	127	0	0	0	59.1
43 - EDGERTON EAST	201	21	27	68	2	118	0	0	1	59.2
44 - GILT EDGE	217	11	48	44	7	110	0	0	0	50.7

V = Valid Ballots S = Spoiled Ballots D = Declined Ballots R = Rejected Ballots

Summary Of Results By Poll - Battle River-Wainwright

Poll	Names on List	GORDON NAYLOR NDP	BLAKE PRIOR PC	WES TAYLOR WRP	RON WILLIAMS LIB	V	S	D	R	Voter Turnout (%)
45 - WAINWRIGHT EAST	546	48	80	101	17	246	0	1	0	45.2
46 - WAINWRIGHT SOUTH	532	71	57	87	10	225	1	0	0	42.3
47 - WAINWRIGHT 23RD ST WEST	282	28	41	67	8	144	0	0	1	51.4
48 - WAINWRIGHT 8TH AVE SOUTH	399	39	39	77	18	173	0	0	0	43.4
49 - WAINWRIGHT 7TH AVE SW	352	37	45	44	7	133	0	0	0	37.8
50 - WAINWRIGHT WEST	480	36	45	64	12	157	0	0	0	32.7
51 - WAINWRIGHT 7TH AVE NE	358	40	49	86	13	188	0	0	0	52.5
52 - WAINWRIGHT MAIN ST EAST	445	34	51	85	9	179	0	0	0	40.2
53 - WAINWRIGHT 8TH AVE NORTH	454	52	81	84	10	227	0	0	0	50.0
54 - WAINWRIGHT HWY 14 NORTH	296	20	30	47	6	103	0	0	1	35.1
55 - DENWOOD	236	18	14	20	6	58	0	0	0	24.6
56 - IRMA EAST RURAL	388	14	135	95	6	250	0	1	0	64.7
57 - IRMA SOUTH	445	44	120	144	8	316	0	1	1	71.5
58 - VIKING RURAL	170	20	40	46	1	107	0	0	0	62.9
59 - BRUCE & RURAL	341	53	72	37	4	166	0	0	1	49.0
60 - HOLDEN RURAL	346	58	33	64	2	157	0	0	0	45.4
61 - HOLDEN	278	27	19	29	3	78	0	0	0	28.1
62 - RYLEY RURAL	268	41	60	70	4	175	1	0	0	65.3
63 - RYLEY	328	81	44	75	12	212	0	0	2	65.2
64 - GLADSTONE	426	73	103	95	11	282	3	0	0	66.2
65 - TWOMEY	427	61	92	87	7	247	0	0	0	57.8
66 - ROUND HILL	292	78	64	76	5	223	0	0	1	76.7
67 - BARDO	381	61	79	85	4	229	0	0	0	60.1
68 - MINISTIK LAKE EAST	567	144	52	92	7	295	0	1	0	52.2
69 - MIQUELON LAKE	359	105	70	101	2	278	0	0	0	77.4
70 - ARMENA	450	78	91	104	5	278	1	0	0	61.8
71 - HAY LAKES NORTH	468	151	66	115	6	338	0	0	5	73.3
72 - HAY LAKES WEST RR 211	67	9	6	24	2	41	0	0	0	61.2
73 - ADVANCE-HOLDEN		75	35	68	5	183	0	0	0	
74 - ADVANCE-SEDGEWICK		78	73	110	6	267	1	0	0	
75 - ADVANCE-PROVOST		35	59	77	4	175	0	0	0	
76 - ADVANCE-BASHAW		54	80	77	6	217	0	0	1	
77 - ADVANCE-WAINWRIGHT		72	148	277	11	508	3	0	1	
78 - MOBILE-WAINWRIGHT		32	80	28	8	148	0	0	0	
79 - MOBILE-HARDISTY / PROVOST		8	21	19	6	54	0	0	0	
80 - MOBILE-SEDGEWICK / KILLAM / GALAHAD		14	23	22	3	62	0	0	0	
81 - MOBILE-BASHAW		8	15	9	2	34	0	0	0	
82 - MOBILE-HOLDEN/DAYSLAND		24	40	20	6	90	0	0	0	
83 - SPECIAL BALLOT		30	12	52	4	98	0	0	4	
Total (Regular, Mobile, Special Ballot)		3,493	4,662	6,253	468	14,876	15	12	27	
Total (Advance)		314	395	609	32	1,350	4	0	2	
Total (All Polls)	25,371	3,807	5,057	6,862	500	16,226	19	12	29	64.1
Vote Count (%)		23.5	31.2	42.3	3.1					

V = Valid Ballots S = Spoiled Ballots D = Declined Ballots R = Rejected Ballots

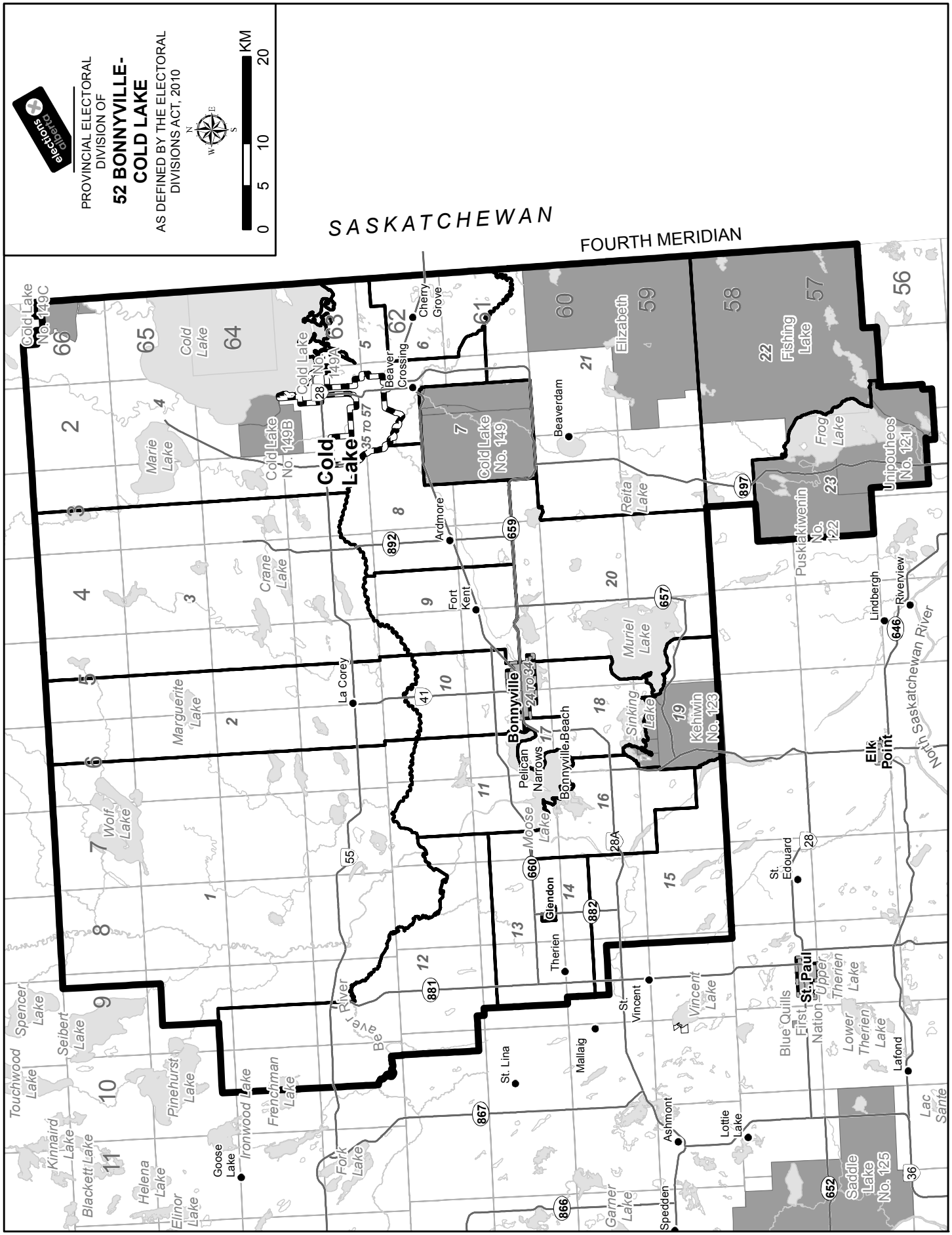
elections alberta
PROVINCIAL ELECTORAL DIVISION OF
52 BONNYVILLE-COLD LAKE
AS DEFINED BY THE ELECTORAL DIVISIONS ACT, 2010
0 5 10 20 KM
SASKATCHEWAN
FOURTH MERIDIAN
Cold Lake
Bonnyville
Glendon
St. Paul
Elk Point
Cold Lake No. 149
Cold Lake No. 149A
Cold Lake No. 149B
Cold Lake No. 149C
Elizabeth
Fishing Lake
Kehewin No. 123
Puskiakiwenin No. 122
Unipouheos No. 121
Saddle Lake No. 125
Beaverdam
Beaver Crossing
Cherry Grove
Ardmore
Fort Kent
La Corey
Pelican Narrows
Bonnyville Beach
Therien
St. Lina
Mallaig
St. Vincent
Ashmont
Spedden
Lottie Lake
St. Edouard
Blue Quills First Nation
Lafond
Lindbergh
Riverview
North Saskatchewan River
Lac Sante
Cold Lake
Marie Lake
Crane Lake
Marguerite Lake
Wolf Lake
Reita Lake
Muriel Lake
Sinking Lake
Moose Lake
Frog Lake
Vincent Lake
Upper Therien Lake
Lower Therien Lake
Touchwood Lake
Spencer Lake
Seibert Lake
Kinnaird Lake
Blackett Lake
Helena Lake
Elinor Lake
Pinehurst Lake
Ironwood Lake
Frenchman Lake
Goose Lake
Fork Lake
Garner Lake
Bea River
35 TO 57
24 TO 34
28
28A
55
41
892
659
897
657
646
660
882
881
867
866
652
36

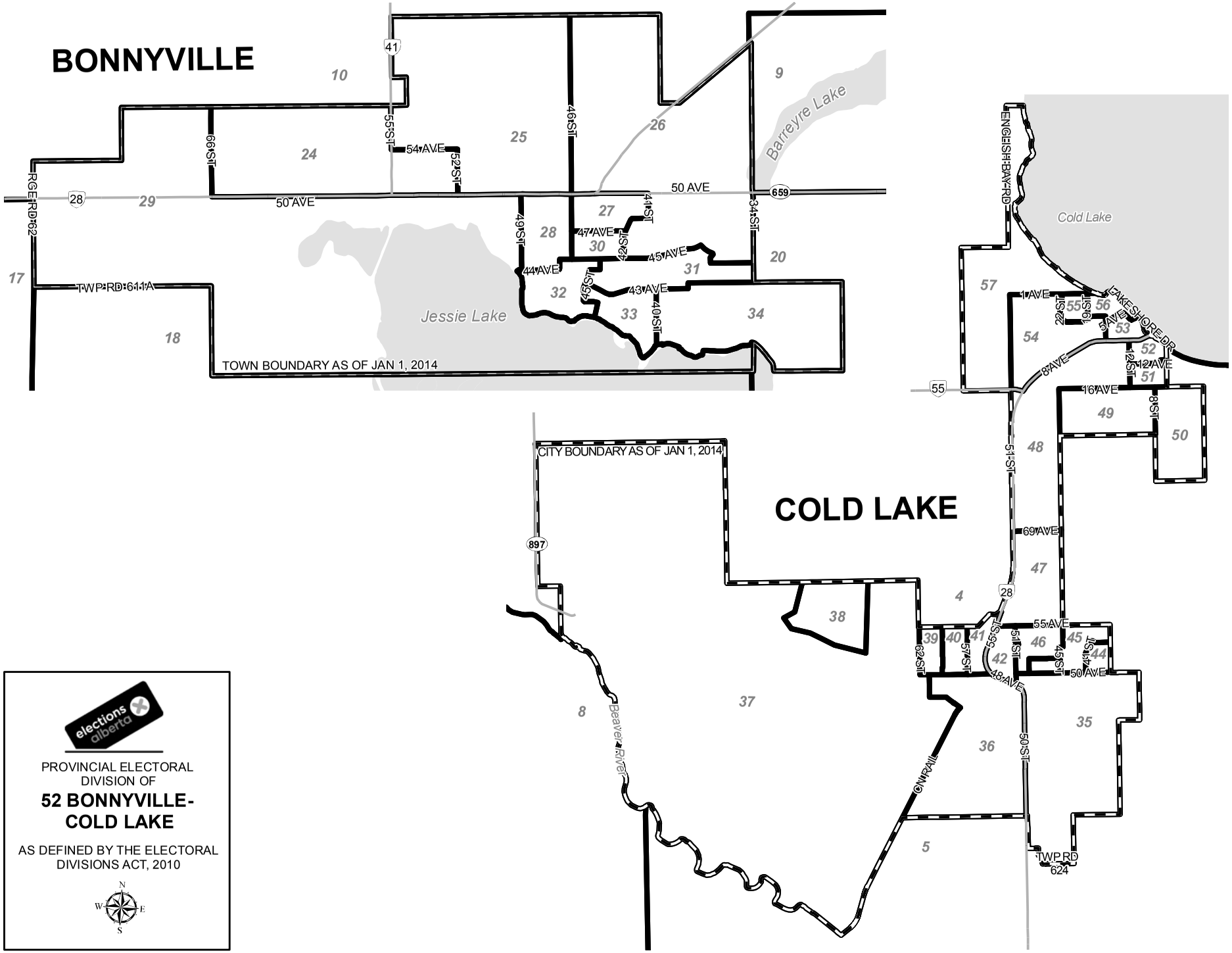

PROVINCIAL ELECTORAL DIVISION OF

52 BONNYVILLE-COLD LAKE

AS DEFINED BY THE ELECTORAL DIVISIONS ACT, 2010

Summary Of Results By Poll - Bonnyville-Cold Lake

Poll	Names on List	CRAIG COPELAND PC	SCOTT CYR WRP	ROB FOX AP	JOSALYNE HEAD NDP	V	S	D	R	Voter Turnout (%)
1 - IRON RIVER - SANDY RAPIDS	372	22	157	19	18	216	1	0	0	58.1
2 - LA COREY	339	37	126	14	25	202	0	0	0	59.6
3 - CRANE LAKE - LESSARD	527	62	130	19	28	239	0	0	0	45.4
4 - MARIE LAKE - RIVERHURST	551	112	115	3	51	281	0	0	0	51.0
5 - LONG BAY	516	126	75	9	31	241	0	0	0	46.7
6 - CHERRY GROVE	665	152	128	9	35	324	0	0	0	48.7
7 - COLD LAKE FIRST NATIONS S	430	24	14	9	77	124	0	0	1	29.1
8 - ARDMORE - ALEXANDER	632	61	206	11	68	346	0	0	0	54.7
9 - FORT KENT	616	62	199	21	38	320	0	0	3	52.4
10 - AIRPORT	373	28	114	16	16	174	0	0	0	46.6
11 - DUPRE	388	50	127	19	23	219	0	0	1	56.7
12 - GOODRIDGE	245	16	131	3	16	166	0	0	0	67.8
13 - THERIEN - MINNIE LAKE	339	29	155	6	29	219	0	0	0	64.6
14 - GLENDON	388	32	132	13	15	192	0	0	1	49.7
15 - CHICKENHILL LAKE	219	27	84	3	23	137	0	1	2	63.9
16 - EASTBOURNE - HOSELAW	214	19	88	13	14	134	0	0	0	62.6
17A - MOOSE LAKE EAST (A-L)	486	66	125	23	27	241	0	1	0	49.8
17B - MOOSE LAKE EAST (M-Z)	345	56	100	12	19	187	0	0	0	54.2
18 - GURNEYVILLE	313	31	111	16	20	178	0	2	1	57.8
19 - KEHEWIN	572	10	12	10	171	203	0	1	0	35.7
20 - MURIEL LAKE EAST	372	39	108	10	20	177	0	0	0	47.6
21 - BEAVERDAM	449	35	93	0	40	168	0	0	0	37.4
22 - FISHING LAKE	305	14	20	3	82	119	0	0	1	39.3
23 - FROG LAKE	583	3	4	4	162	173	0	0	0	29.7
24 - MATICHUK PARK	496	16	56	8	21	101	0	0	0	20.4
25 - DUCLOS	417	20	65	8	28	121	0	0	0	29.0
26 - CENTENNIAL	504	20	91	13	28	152	0	0	0	30.2
27 - LIONS PARK	338	14	43	3	23	83	0	0	0	24.6
28 - NOTRE DAME	382	28	51	3	20	102	0	0	0	26.7
29 - JESSIE LAKE PARK WEST	328	29	41	13	14	97	0	0	0	29.6
30 - CENTRAL	328	14	41	11	8	74	0	0	0	22.6
31 - BOURGOIN	504	37	126	21	33	217	0	0	0	43.1
32 - JESSIE LAKE CENTRE	423	31	83	17	29	160	0	0	0	37.8
33 - CAOUETTE	437	48	91	14	27	180	0	0	0	41.2
34 - BROSSEAU	472	43	113	15	21	192	0	0	1	40.9
35 - SAILS	528	50	52	9	23	134	0	0	0	25.4
36 - RED FOX	370	80	44	6	19	149	0	0	0	40.3
37 - 4 WING	531	41	31	5	34	111	0	0	1	21.1
38 - MACKENZIE	348	17	16	1	12	46	0	0	0	13.2
39 - WESTLAWN	375	64	42	2	22	130	0	0	0	34.7
40 - PALM CREEK	244	27	22	1	13	63	0	0	0	25.8
41 - ARROWHEAD	257	40	26	2	17	85	0	0	0	33.1
42 - GRAND CENTRE	309	26	18	3	19	66	1	0	1	21.7
43 - SHIPWRECK	198	44	27	4	17	92	0	0	0	46.5

V = Valid Ballots S = Spoiled Ballots D = Declined Ballots R = Rejected Ballots

Summary Of Results By Poll - Bonnyville-Cold Lake

Poll	Names on List	CRAIG COPELAND PC	SCOTT CYR WRP	ROB FOX AP	JOSALYNE HEAD NDP	V	S	D	R	Voter Turnout (%)
44 - MEADOWLARK	385	70	44	7	26	147	0	0	1	38.4
45 - BRADY HEIGHTS	506	80	72	5	25	182	0	0	1	36.2
46 - MEADOWS	208	25	24	4	14	67	0	0	0	32.2
47 - MUSEUM	629	76	75	11	46	208	0	0	0	33.1
48 - MCKEE	543	50	55	7	35	147	0	0	1	27.3
49 - FOREST HEIGHTS	302	46	34	1	16	97	1	0	0	32.1
50 - SAMMUT	408	76	41	6	28	151	0	1	0	37.3
51 - HILLTOP	431	68	50	9	26	153	1	1	0	35.7
52 - MARINA	469	55	39	5	24	123	0	0	1	26.4
53 - BIBEAU	340	55	39	3	24	121	0	0	0	35.6
54 - PTARMIGAN	645	95	67	17	16	195	0	0	0	30.2
55 - BRUYER	519	82	61	5	38	186	0	0	0	35.8
56 - LAKESHORE	454	91	45	0	12	148	0	0	0	32.6
57A - HORSESHOE BAY (A-L)	471	105	51	2	20	178	0	0	0	37.8
57B - HORSESHOE BAY (M-Z)	376	86	46	10	17	159	0	0	0	42.3
58 - ADVANCE-BONNYVILLE		164	599	51	117	931	2	0	2	
59 - ADVANCE-COLD LAKE		455	374	36	123	988	0	0	1	
60 - MOBILE-BONNYVILLE		40	45	10	36	131	0	0	1	
61 - MOBILE-COLD LAKE		43	12	10	7	72	0	0	0	
62 - SPECIAL BALLOT		30	46	5	10	91	0	0	11	
Total (Regular, Mobile, Special Ballot)		2,975	4,479	541	1,896	9,891	4	7	29	
Total (Advance)		619	973	87	240	1,919	2	0	3	
Total (All Polls)	24,714	3,594	5,452	628	2,136	11,810	6	7	32	47.9
Vote Count (%)		30.4	46.2	5.3	18.1					

V = Valid Ballots S = Spoiled Ballots D = Declined Ballots R = Rejected Ballots

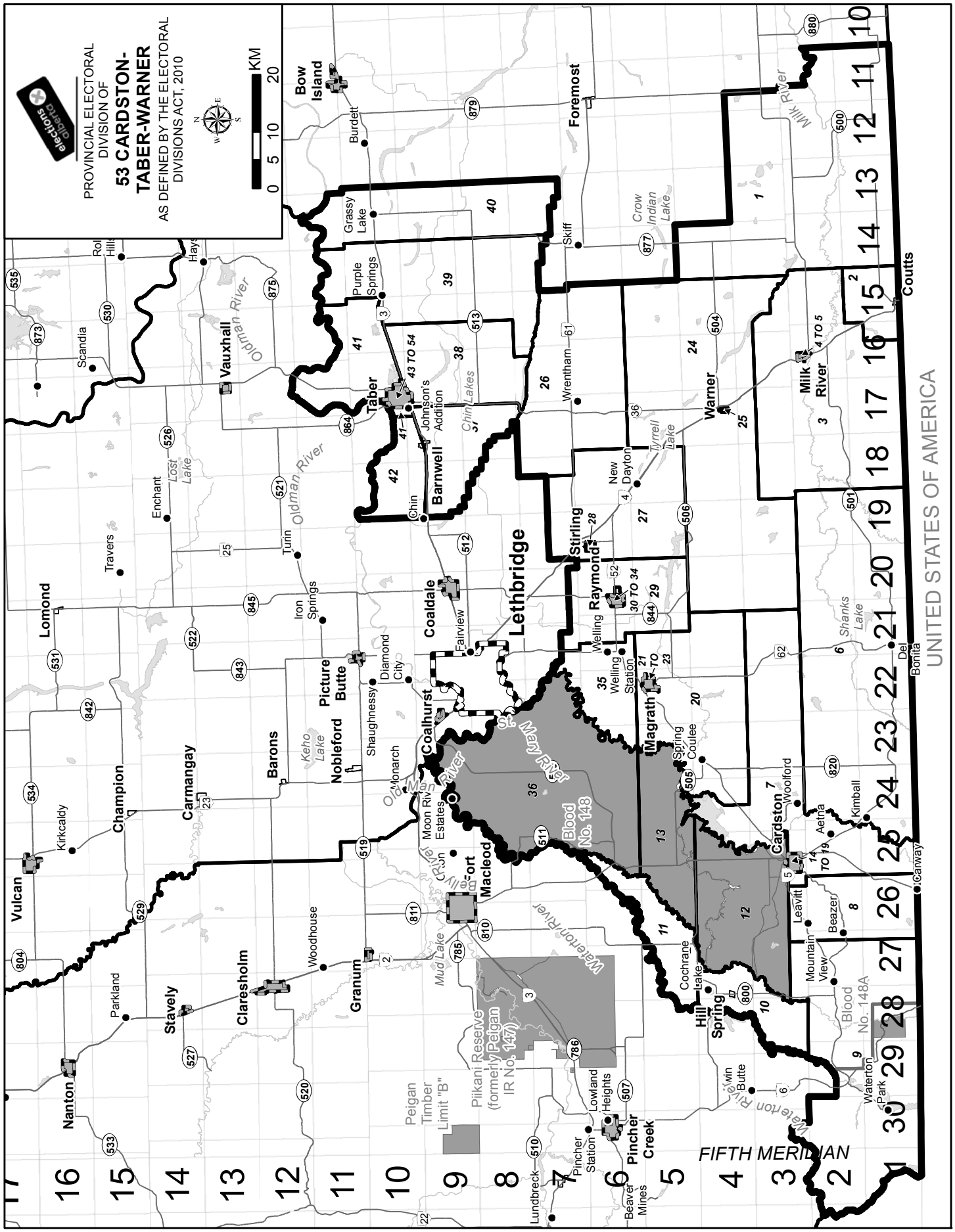
elections alberta
PROVINCIAL ELECTORAL DIVISION OF
53 CARDSTON-TABER-WARNER
AS DEFINED BY THE ELECTORAL DIVISIONS ACT, 2010
KM
0 5 10 20
Bow Island
Burdett
Foremost
Grassy Lake
Skiff
Crow Indian Lake
Milk River
Purple Springs
Taber
Johnson's Addition
Barnwell
Chin
Chin Lakes
Wrentham
Warner
Milk River
Coutts
Vauxhall
Oldman River
Scandia
Enchant
Lost Lake
Travers
Turin
Iron Springs
New Dayton
Tyrrell Lake
Stirling
Raymond
Lethbridge
Coaldale
Fairview
Lomond
Picture Butte
Diamond City
Shaughnessy
Welling
Welling Station
Magrath
Spring Coulee
Shanks Lake
Del Bonita
Champion
Carmangay
Barons
Keho Lake
Nobleford
Monarch
Coalhurst
St. Mary River
Blood No. 148
Cardston
Woolford
Aetna
Kimball
Kirkcaldy
Vulcan
Fort Macleod
Moon River Estates
Crowsnest Valley
Leavitt
Beazer
Mountain View
Cochrane Lake
Hill Spring
Stavely
Claresholm
Woodhouse
Granum
Parkland
Nanton
Mud Lake
Waterton River
Peigan Timber Limit "B"
Piikani Reserve (formerly Peigan IR No. 147)
Lowland Heights
Pincher Station
Pincher Creek
Beaver Mines
Lundbreck
Twin Butte
Waterton Park
Blood No. 148A
Canway
UNITED STATES OF AMERICA
FIFTH MERIDIAN

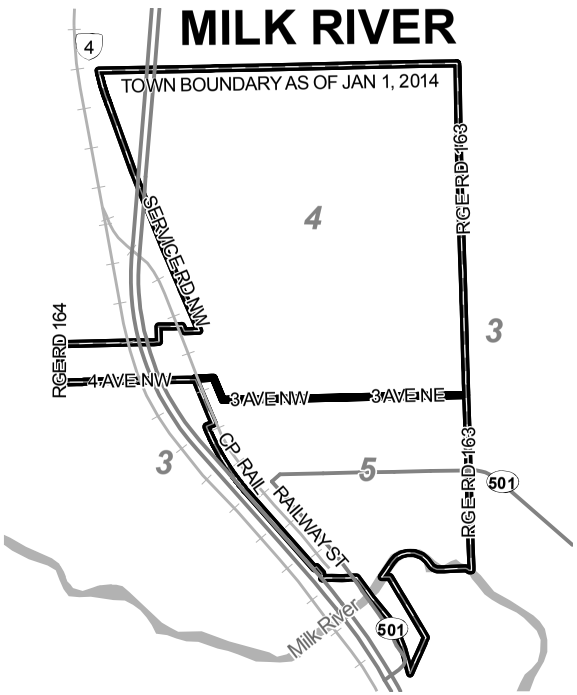

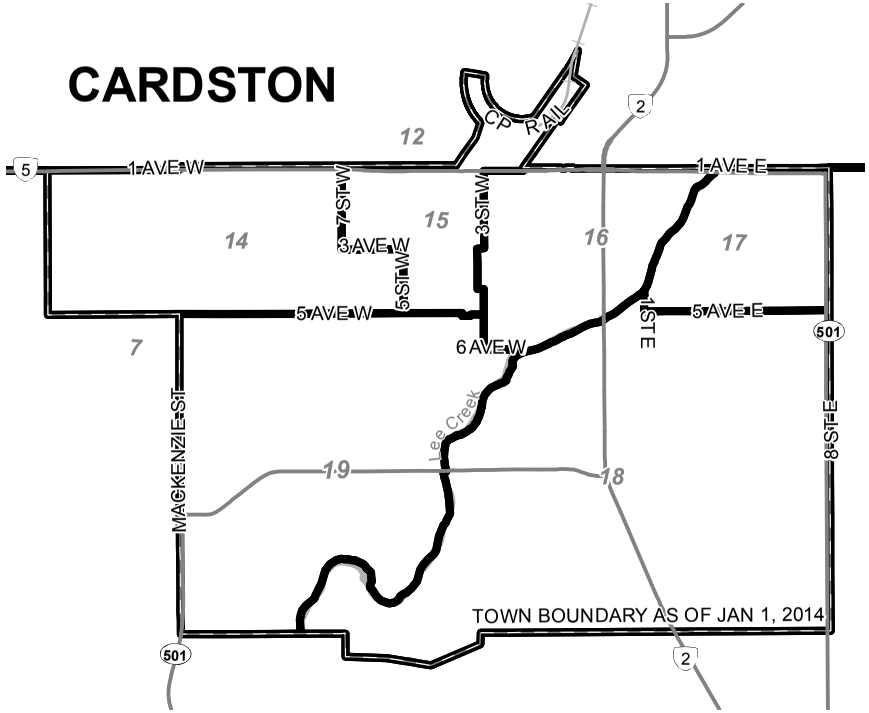

PROVINCIAL ELECTORAL DIVISION OF

53 CARDSTON-TABER-WARNER

AS DEFINED BY THE ELECTORAL DIVISIONS ACT, 2010

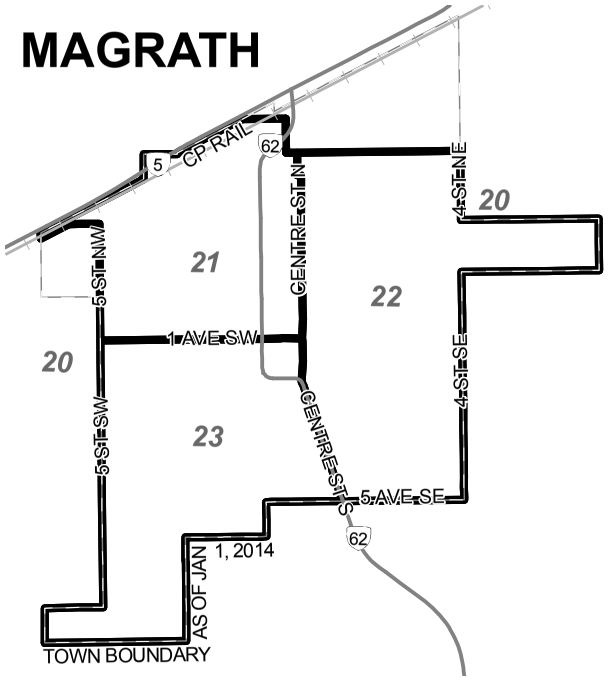

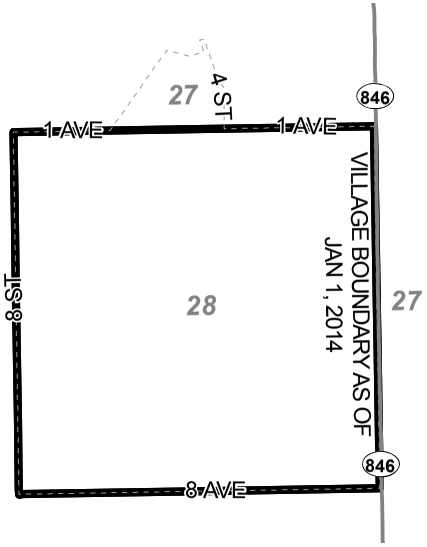

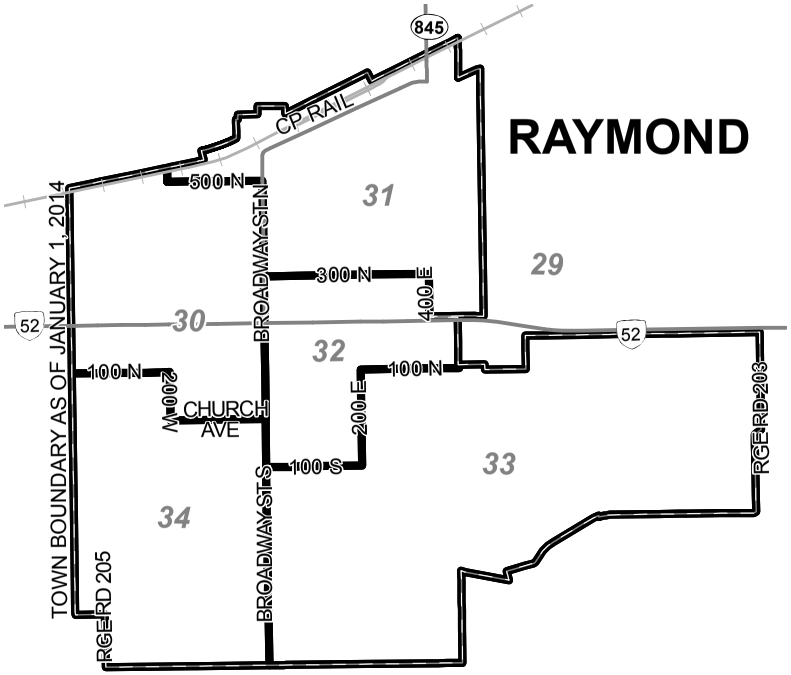

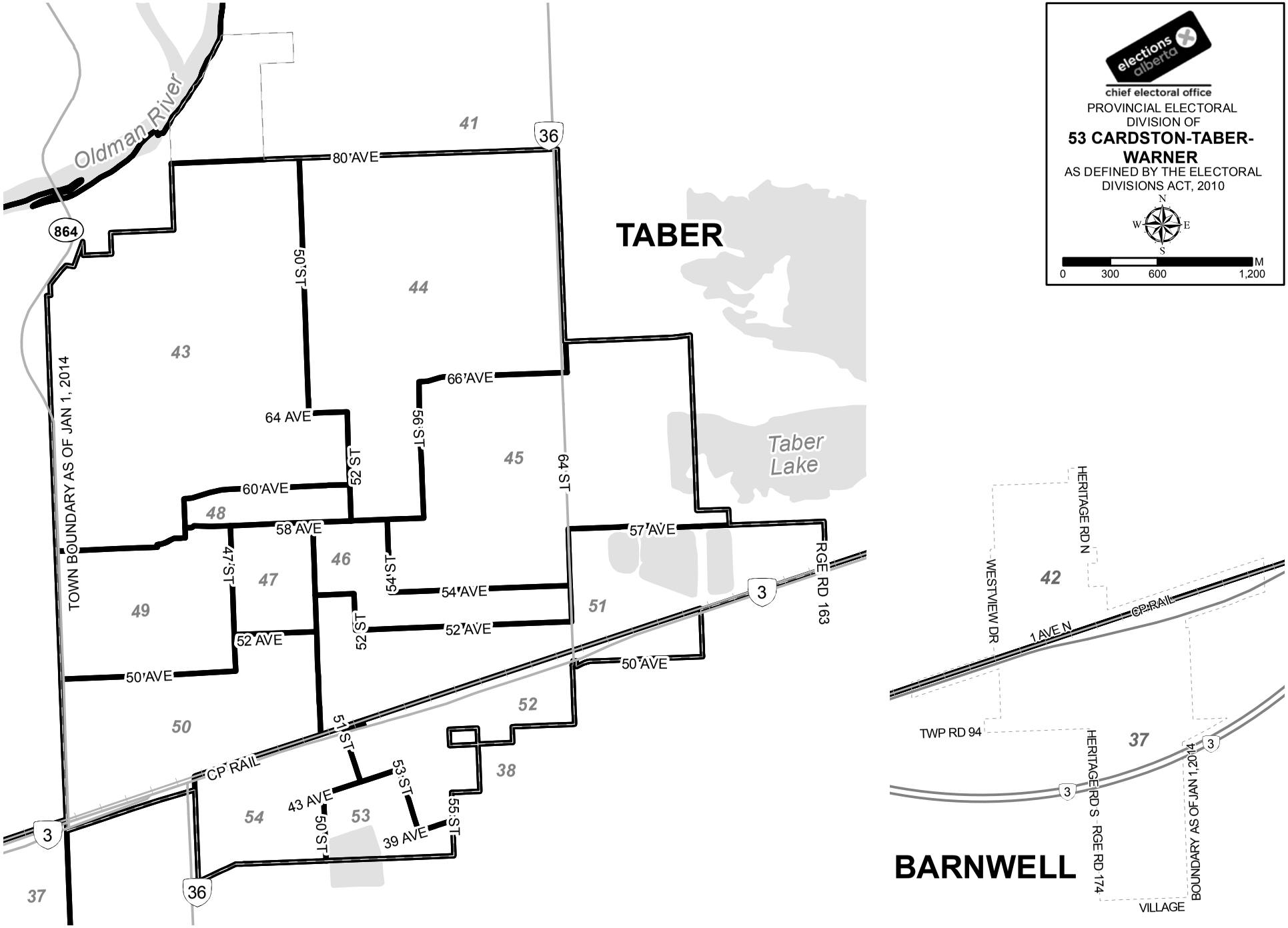
elections alberta
chief electoral office
PROVINCIAL ELECTORAL DIVISION OF
53 CARDSTON-TABER-WARNER
AS DEFINED BY THE ELECTORAL DIVISIONS ACT, 2010
N
W
E
S
0
300
600
1,200
M
TABER
Oldman River
Taber Lake
TOWN BOUNDARY AS OF JAN 1, 2014
80 AVE
66 AVE
64 AVE
60 AVE
58 AVE
57 AVE
54 AVE
52 AVE
50 AVE
50 ST
52 ST
56 ST
64 ST
47 ST
54 ST
52 ST
51 ST
53 ST
55 ST
50 ST
43 AVE
39 AVE
RGE RD 163
CP RAIL
41
44
43
45
48
46
47
49
51
50
52
38
54
53
37
864
36
3
BARNWELL
HERITAGE RD N
WESTVIEW DR
42
1 AVE N
CP RAIL
TWP RD 94
37
HERITAGE RD S
RGE RD 174
BOUNDARY AS OF JAN 1, 2014
VILLAGE

Summary Of Results By Poll - Cardston-Taber-Warner

Poll	Names on List	DELBERT BODNAREK AP	BRIAN BREWIN PC	AARON HAUGEN NDP	GRANT HUNTER WRP	V	S	D	R	Voter Turnout (%)
1 - ALLERSTON	226	3	40	10	48	101	0	0	0	44.7
2 - COUTTS	253	9	41	29	61	140	0	0	0	55.3
3 - MILK RIVER RURAL	203	11	36	18	42	107	0	0	0	52.7
4 - MILK RIVER NORTH	353	5	62	26	61	154	0	0	0	43.6
5 - MILK RIVER SOUTH	287	6	55	26	46	133	0	0	0	46.3
6 - DEL BONITA	300	1	37	7	35	80	0	0	0	26.7
7 - CARDSTON NORTH RURAL	490	1	78	22	63	164	2	0	0	33.5
8 - CARDSTON BOUNDARY CREEK	303	4	55	18	90	167	3	0	0	55.1
9 - MOUNTAIN VIEW	355	4	86	34	91	215	0	0	1	60.8
10 - HILLSPRING	270	8	54	23	90	175	0	0	0	64.8
11 - GLENWOOD	407	9	48	30	128	215	0	0	1	53.1
12 - 505 SOUTH BLOOD	1342	4	5	156	5	170	1	0	0	12.7
13 - 505 NORTH BLOOD	260	0	1	57	11	69	0	0	0	26.5
14 - CARDSTON NORTHWEST	440	4	69	16	90	179	0	0	0	40.7
15 - CARDSTON NORTH	405	6	61	16	101	184	0	0	0	45.4
16 - CARDSTON LEE'S CREEK	293	3	47	14	66	130	0	0	0	44.4
17 - CARDSTON NORTHEAST	337	1	47	19	62	129	0	0	1	38.6
18 - CARDSTON SOUTHEAST	443	4	63	27	59	153	1	0	0	34.5
19 - CARDSTON SOUTHWEST	583	8	119	19	138	284	0	0	1	48.9
20 - MAGRATH RURAL	435	6	63	18	106	193	0	0	0	44.4
21 - MAGRATH NORTHWEST	437	4	58	49	151	262	0	0	0	60.0
22 - MAGRATH EAST	572	11	98	61	216	386	1	0	0	67.5
23 - MAGRATH SOUTHEAST	359	5	56	28	96	185	1	0	2	52.1
24 - WARNER RURAL	386	5	48	13	36	102	0	0	0	26.4
25 - WARNER VILLAGE	276	3	57	32	64	156	1	0	0	56.5
26 - WRENTHAM	172	2	39	10	29	80	0	0	0	46.5
27 - NEW DAYTON/STIRLING	453	1	40	35	65	141	0	0	0	31.1
28 - STIRLING	659	9	83	72	212	376	1	0	0	57.1
29 - RAYMOND RURAL	653	11	90	49	96	246	0	0	0	37.7
30 - RAYMOND NORTHWEST	485	3	58	66	134	261	1	0	0	53.8
31 - RAYMOND NORTHEAST	331	10	24	46	77	157	2	0	0	47.4
32 - RAYMOND CENTER	389	4	48	57	89	198	0	0	0	50.9
33 - RAYMOND SOUTHEAST	406	4	64	45	115	228	0	0	0	56.2
34 - RAYMOND SOUTHWEST	609	9	69	35	178	291	0	0	1	47.9
35 - WELLING	307	3	51	15	105	174	0	0	0	56.7
36 - STANDOFF	1398	12	20	352	13	397	5	0	0	28.4
37 - BARNWELL SOUTH	474	13	144	18	68	243	1	0	0	51.3
38 - TABER RURAL SOUTH	418	2	113	10	98	223	0	0	0	53.3
39 - PURPLE SPRINGS	266	3	63	7	14	87	0	0	0	32.7
40 - GRASSY LAKE	462	4	114	9	31	158	0	0	0	34.2
41 - TABER RURAL NORTH	506	11	108	29	99	247	0	0	0	48.8
42 - BARNWELL NORTH	404	7	168	29	100	304	0	0	0	75.2
43 - TABER NORTHWEST	593	12	117	44	96	269	0	0	0	45.4
44 - TABER NORTH CENTRAL	337	3	49	35	39	126	0	0	0	37.4

V = Valid Ballots S = Spoiled Ballots D = Declined Ballots R = Rejected Ballots

Summary Of Results By Poll - Cardston-Taber-Warner

Poll	Names on List	DELBERT BODNAREK AP	BRIAN BREWIN PC	AARON HAUGEN NDP	GRANT HUNTER WRP	V	S	D	R	Voter Turnout (%)
45 - TABER EAST	372	7	48	21	63	139	0	0	0	37.4
46 - TABER CENTRAL	402	11	66	50	49	176	0	0	0	43.8
47 - TABER DR. HAMON	412	11	60	42	52	165	2	0	0	40.0
48 - TABER MAC STORE	412	2	77	33	66	178	1	0	0	43.2
49 - TABER WEST	676	10	158	59	113	340	1	0	0	50.3
50 - TABER PARKSIDE	694	12	143	25	76	256	0	0	0	36.9
51 - TABER CANNERY	408	7	37	29	45	118	0	0	0	28.9
52 - TABER WESTLAKE	482	5	40	49	71	165	0	0	0	34.2
53 - TABER ANGLICAN	377	4	49	41	70	164	0	0	0	43.5
54 - TABER HERITAGE	346	7	46	33	59	145	1	0	0	41.9
55 - ADVANCE-MILK RIVER		6	77	34	79	196	0	0	0	
56 - ADVANCE-RAYMOND		6	95	84	189	374	1	0	0	
57 - ADVANCE-TABER		25	375	103	222	725	0	0	0	
58 - ADVANCE-CARDSTON		8	111	39	243	401	0	0	2	
59 - MOBILE-CARDSTON / MAGRATH		3	30	9	45	87	0	0	4	
60 - MOBILE-RAYMOND / MILK RIVER		3	42	13	23	81	0	0	0	
61 - MOBILE-TABER		2	45	12	22	81	1	0	1	
62 - SPECIAL BALLOT		1	11	0	25	37	0	0	4	
Total (Regular, Mobile, Special Ballot)		333	3,698	2,147	4,393	10,571	26	0	16	
Total (Advance)		45	658	260	733	1,696	1	0	2	
Total (All Polls)	23,918	378	4,356	2,407	5,126	12,267	27	0	18	51.4
Vote Count (%)		3.1	35.5	19.6	41.8					

V = Valid Ballots S = Spoiled Ballots D = Declined Ballots R = Rejected Ballots

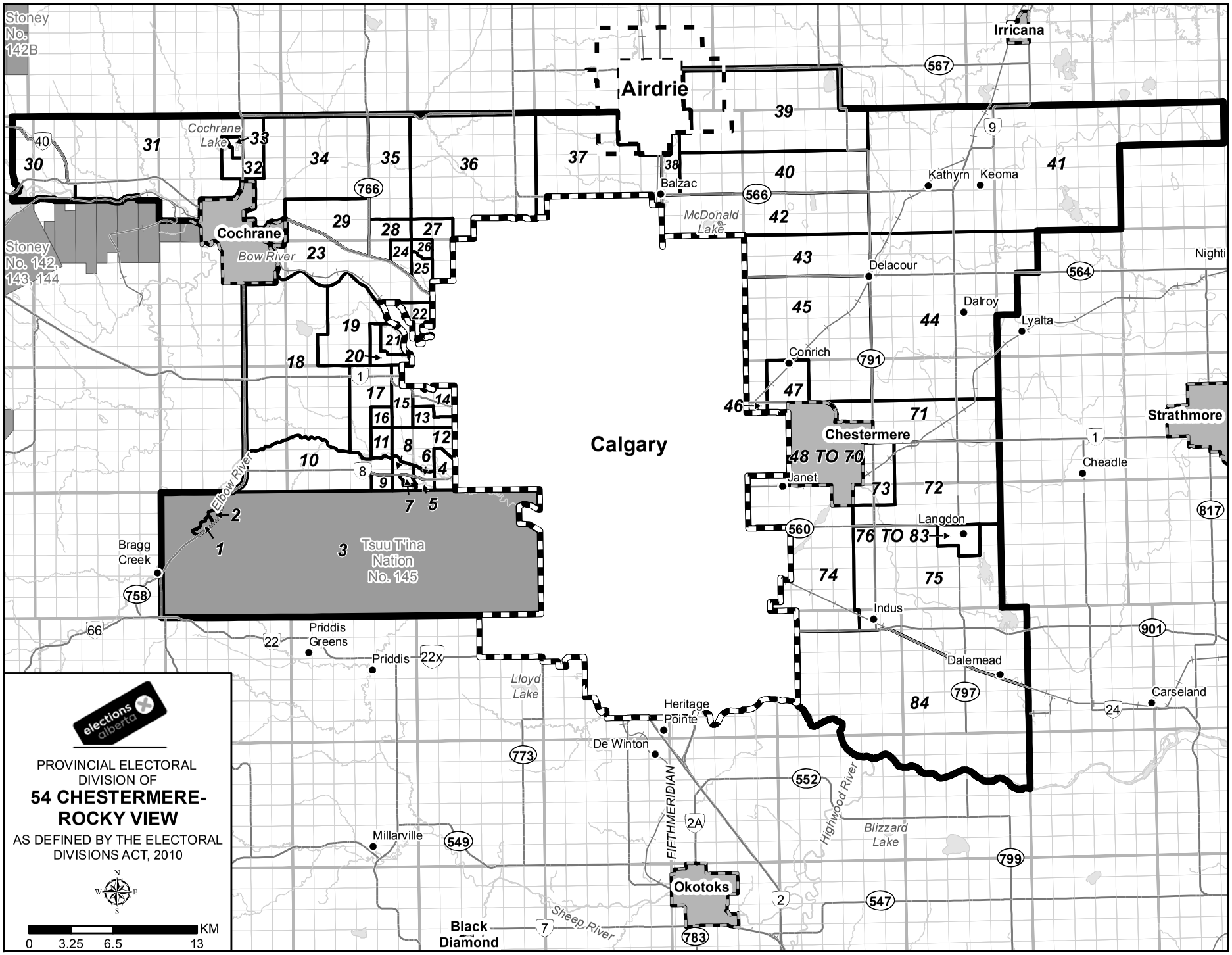
PROVINCIAL ELECTORAL DIVISION OF
54 CHESTERMERE-ROCKY VIEW
AS DEFINED BY THE ELECTORAL DIVISIONS ACT, 2010
KM
0 3.25 6.5 13
Calgary
Airdrie
Cochrane
Chestermere
Strathmore
Okotoks
Black Diamond
Irricana
Balzac
Kathyrn
Keoma
Delacour
Dalroy
Lyalta
Conrich
Janet
Langdon
Indus
Dalemead
Carseland
Cheadle
Heritage Pointe
De Winton
Millarville
Priddis
Priddis Greens
Bragg Creek
Tsuu T'ina Nation No. 145
Stoney No. 142B
Stoney No. 142, 143, 144
Cochrane Lake
McDonald Lake
Lloyd Lake
Blizzard Lake
Bow River
Elbow River
Highwood River
Sheep River
FIFTH MERIDIAN
48 TO 70
76 TO 83

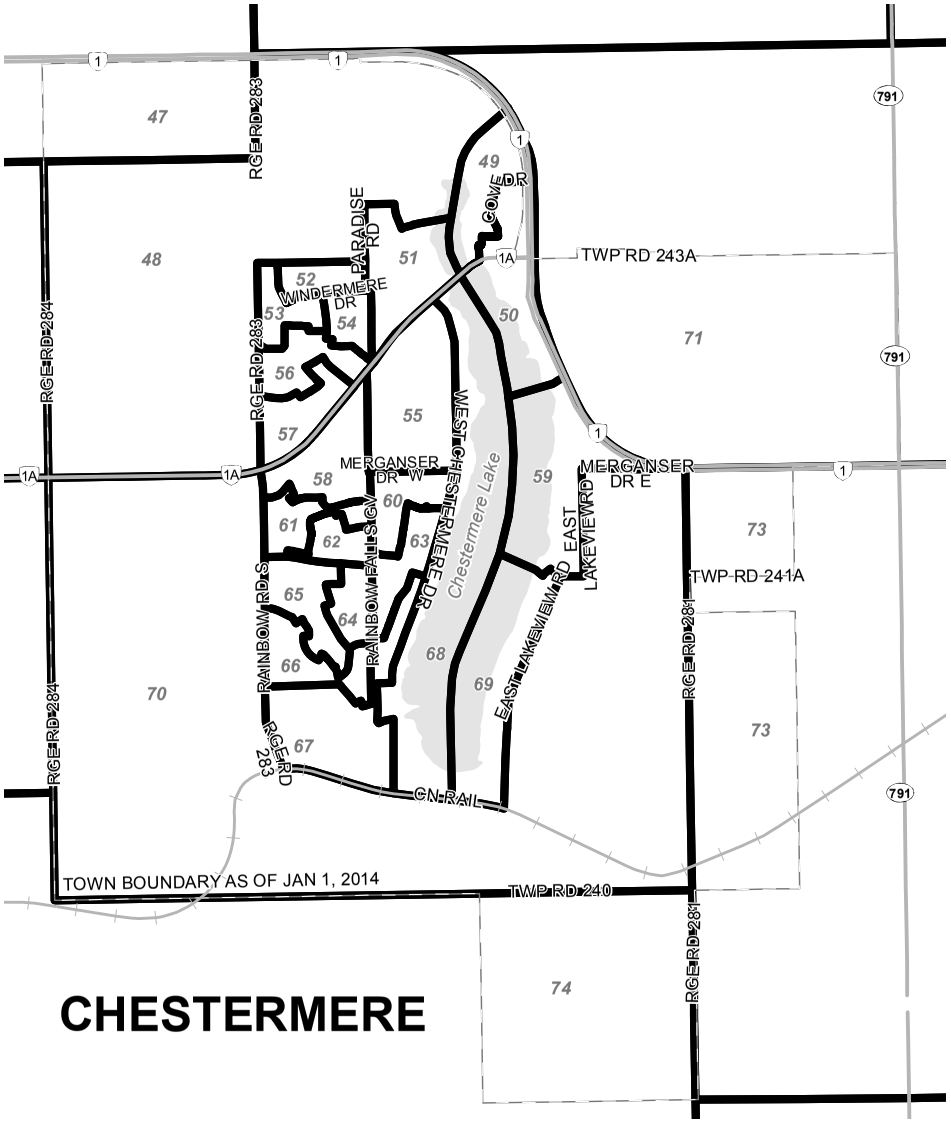
CHESTERMERE
TOWN BOUNDARY AS OF JAN 1, 2014
TWP RD 243A
TWP RD 240
TWP RD 241A
MERGANSER DR W
MERGANSER DR E
WINDERMERE DR
PARADISE RD
COVE DR
WEST CHESTERMERE DR
EAST LAKEVIEW RD
RAINBOW FALLS GV
RAINBOW FALLS DR S
RGE RD 283
RGE RD 284
CN RAIL
Chestermere Lake
1
1A
791
47
48
49
50
51
52
53
54
55
56
57
58
59
60
61
62
63
64
65
66
67
68
69
70
71
73
74

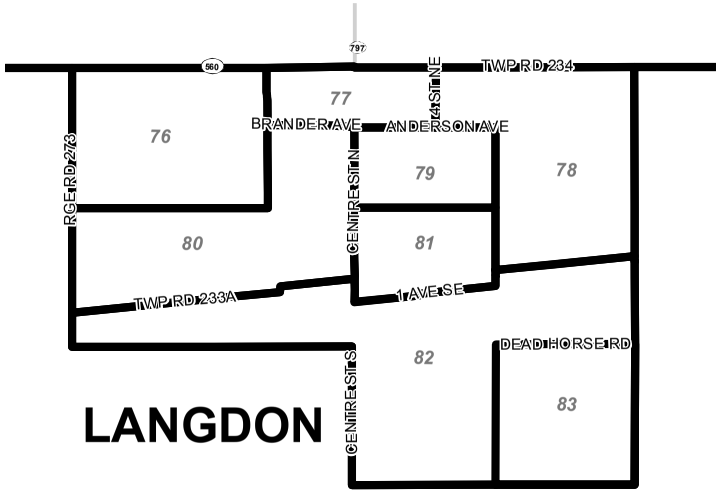
LANGDON
TWP RD 234
TWP RD 233A
BRANDER AVE
ANDERSON AVE
1 AVE SE
DEAD HORSE RD
CENTRE ST N
CENTRE ST S
RGE RD 273
560
797
75
76
77
78
79
80
81
82
83

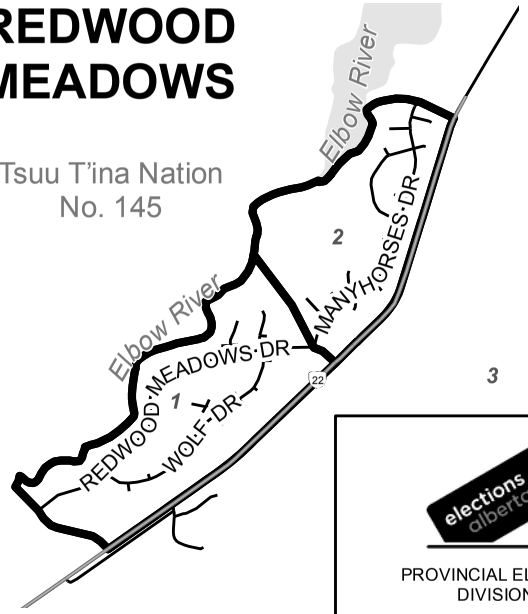
REDWOOD MEADOWS
Tsuu T'ina Nation
No. 145
Elbow River
REDWOOD MEADOWS DR
WOLF DR
MANY HORSES DR
22
1
2
3


elections alberta
PROVINCIAL ELECTORAL DIVISION OF
54 CHESTERMERE-ROCKY VIEW
AS DEFINED BY THE ELECTORAL DIVISIONS ACT, 2010
N
W
E
S

Summary Of Results By Poll - Chestermere-Rocky View

Poll	Names on List	LEELA SHARON AHEER WRP	CORAL BLISS TAYLOR GPA	MATT GRANT IND	JAMIE LALL IND	BRUCE MCALLISTER PC	WILLIAM JAMES PELECH NDP	V	S	D	R	Voter Turnout (%)
1 - REDWOOD S	368	52	5	2	4	67	105	235	0	1	0	64.1
2/3 - REDWOOD N / TSUUTINA	622	63	27	1	6	51	188	336	1	0	1	54.2
4 - LOTT CREEK	315	30	1	5	1	140	30	207	0	0	0	65.7
5 - WOLFWILLOW	426	62	6	1	4	163	36	272	0	1	0	64.1
6 - STONE PINE	454	53	4	0	10	162	30	259	0	0	0	57.0
7 - SNOWBERRY	419	73	3	1	5	156	38	276	0	0	0	65.9
8 - ASPEN	350	56	6	2	9	122	16	211	0	0	0	60.3
9 - LEIGHTON	205	48	2	0	1	61	17	129	1	0	0	62.9
10 - PIRMEZ CREEK	277	37	12	1	5	64	30	149	0	0	0	53.8
11 - GRANDVIEW	176	23	0	3	1	61	20	108	0	0	0	61.4
12 - PINE BROOK	316	50	10	2	6	85	30	183	0	0	0	57.9
13 - WESTBLUFF	423	68	2	4	7	116	33	230	0	0	0	54.4
14 - SPRINGLAND	344	73	6	0	1	88	40	208	0	0	1	60.8
15 - HORIZON VIEW	517	85	4	1	10	132	44	276	0	0	0	53.4
16 - MORGAN	285	45	4	0	3	73	27	152	1	0	0	53.3
17 - FOXTAIL	304	50	9	6	5	72	44	186	0	0	0	61.2
18 - MUNRO	412	108	2	1	5	71	46	233	0	0	2	57.0
19 - AVENTERA	470	68	13	3	9	96	53	242	0	0	0	51.5
20 - CALLING HORSE	427	78	7	4	5	87	51	232	0	0	1	54.6
21 - VILLOSA	364	65	2	4	12	75	40	198	0	0	0	54.4
22A - BLUE RIDGE (A-L)	579	62	0	3	5	107	34	211	1	0	0	36.4
22B - BLUE RIDGE (M-Z)	308	48	3	0	4	78	34	167	0	0	0	54.2
23 - BEARSPAW	356	56	0	2	7	81	36	182	0	0	0	51.1
24 - SUMMIT	298	60	3	5	7	66	34	175	1	0	0	58.7
25 - NAGWAY	343	47	4	1	4	90	22	168	0	0	0	49.0
26 - CHURCHE RANCHE	313	54	2	0	4	71	15	146	0	0	1	47.0
27 - ROCKY RIDGE	539	86	4	3	6	123	58	280	0	0	2	52.3
28 - WOODLAND	583	104	3	2	11	150	36	306	1	0	2	52.8
29 - GLEN MARA	349	85	1	0	3	56	34	179	0	0	1	51.6
30/31 - COTTAGE CLUB / BEAUPRE CREEK	378	66	5	2	4	54	28	159	0	0	1	42.3
32 - CAMDEN	413	90	4	1	3	82	74	254	0	0	0	61.5
33 - MONTERRA	294	67	5	0	5	73	28	178	0	0	1	60.9

V = Valid Ballots S = Spoiled Ballots D = Declined Ballots R = Rejected Ballots

Summary Of Results By Poll - Chestermere-Rocky View

Poll	Names on List	LEELA SHARON AHEER WRP	CORAL BLISS TAYLOR GPA	MATT GRANT IND	JAMIE LALL IND	BRUCE MCALLISTER PC	WILLIAM JAMES PELECH NDP	V	S	D	R	Voter Turnout (%)
34 - CARLSON	402	75	2	2	9	47	38	173	0	0	0	43.0
35 - CHERRY VALLEY	473	96	8	2	7	110	53	276	1	0	0	58.4
36 - VALLEYVIEW	360	49	6	0	6	63	42	166	0	0	1	46.4
37 - BALZAC	366	97	5	1	1	78	28	210	0	0	0	57.4
38 - SHARP HILL	430	87	4	2	9	101	44	247	1	1	0	57.7
39 - STEWART	409	100	4	2	7	89	45	247	0	0	0	60.4
40 - BUTTE HILLS	462	84	5	4	9	110	45	257	1	0	0	55.6
41 - KATHYRN	417	101	4	7	22	83	43	260	0	0	1	62.6
42 - MCDONALD LAKE	146	39	1	1	1	35	5	82	0	2	0	57.5
43 - SHORE	437	87	5	4	16	63	45	220	0	0	1	50.6
44 - DALROY	419	121	2	6	11	50	28	218	0	0	0	52.0
45 - SUNSHINE	280	36	2	4	8	39	14	103	0	0	0	36.8
46 - PRINCE OF PEACE	487	82	5	4	6	154	33	284	2	0	0	58.3
47 - CONRICH	472	36	2	7	58	76	45	224	1	0	0	47.5
48A - ASPENMERE (A-L)	425	86	4	3	24	58	37	212	0	0	1	50.1
48B - ASPENMERE (M-Z)	342	75	1	9	11	38	44	178	0	0	1	52.3
49 - CV LANDING	495	112	3	4	18	78	27	242	1	0	0	48.9
50 - FOUNDERS	497	40	3	3	6	57	12	121	1	0	0	24.3
51 - PARKMERE	619	105	2	8	12	65	49	241	0	1	0	39.1
52 - HAWKMERE	577	77	4	5	27	70	40	223	0	0	0	38.6
53 - WILLOWMERE	519	71	2	1	18	63	44	199	0	0	3	38.9
54 - OAKMERE	561	91	7	3	18	59	33	211	0	0	0	37.6
55 - LAKESIDE GREEN	490	104	4	4	11	81	30	234	0	0	0	47.8
56 - SPRINGMERE W	496	96	3	5	15	53	31	203	0	0	0	40.9
57 - SPRINGMERE E	545	85	4	5	7	59	44	204	1	1	0	37.6
58 - MERGANSER DRIVE	507	75	2	6	10	76	33	202	0	0	0	39.8
59 - EAST LAKEVIEW	424	65	3	1	20	55	13	157	0	0	1	37.3
60 - LAKEVIEW	579	119	2	6	20	65	37	249	0	0	0	43.0
61 - WEST CREEK	427	73	1	11	3	46	39	173	0	2	0	41.0
62 - EAST CREEK	507	87	6	5	12	58	39	207	0	0	0	40.8
63 - BEACHES	568	112	6	6	13	77	45	259	1	0	1	45.8
64 - SEAGREEN	505	72	4	11	2	57	28	174	0	0	0	34.5

V = Valid Ballots S = Spoiled Ballots D = Declined Ballots R = Rejected Ballots

Summary Of Results By Poll - Chestermere-Rocky View

Poll	Names on List	LEELA SHARON AHEER WRP	CORAL BLISS TAYLOR GPA	MATT GRANT IND	JAMIE LALL IND	BRUCE MCALLISTER PC	WILLIAM JAMES PELECH NDP	V	S	D	R	Voter Turnout (%)
65A - MAGENTA (A-L)	327	59	1	2	14	40	25	141	0	0	1	43.4
65B - MAGENTA (M-Z)	328	56	3	4	10	38	21	132	0	0	0	40.2
66 - RAINBOW FALLS	517	79	4	4	11	66	57	221	1	0	2	43.1
67 - WESTCHESTER	655	146	7	6	17	113	55	344	1	0	1	52.7
68 - WEST LAKE CHESTERMERE	375	71	4	1	3	58	17	154	1	0	0	41.1
69 - SANDPIPER	358	72	5	3	9	34	18	141	0	1	0	39.7
70 - CHESTERMERE S	325	75	2	3	12	41	28	161	0	0	0	49.5
71 - NORFOLK	325	62	3	6	20	38	15	144	0	0	0	44.3
72 - WILLOW CREEK	291	64	3	10	9	44	15	145	0	0	0	49.8
73 - EAST RIDGE	550	108	4	6	23	81	42	264	0	0	0	48.0
74 - HEATHER GLEN	360	67	2	5	10	54	31	169	1	0	0	46.9
75 - INDUS	378	121	7	11	9	52	31	231	0	0	1	61.4
76 - LANGDON NW	421	108	5	2	8	67	42	232	1	0	0	55.1
77 - LANGDON N	455	90	3	10	9	61	47	220	0	0	1	48.6
78 - LANDGON E	376	91	10	18	5	48	50	222	0	0	0	59.0
79 - LANGDON WILSON	400	97	1	11	9	66	44	228	0	0	0	57.0
80 - LANGDON SW	331	68	6	5	4	51	39	173	0	0	0	52.3
81 - LANDGON CENTRE	418	98	3	10	8	49	50	218	0	0	0	52.2
82 - LANGDON S	146	35	3	5	6	37	21	107	1	0	0	73.3
83 - LANGDON BOULDER CREEK	429	94	5	6	9	53	49	216	0	1	0	50.6
84 - EAGLE	293	74	4	4	0	70	28	180	0	0	1	61.8
85 - ADVANCE-CHESTERMERE		119	4	4	111	145	67	450	4	0	0	
86 - ADVANCE-CHESTERMERE		681	14	39	148	415	181	1478	0	0	3	
87 - ADVANCE-CALGARY (BEARSPAW HISTORIC SOCIETY)		255	18	2	15	294	134	718	2	1	4	
88 - ADVANCE-CALGARY (RO OFFICE)		182	9	10	17	204	102	524	0	0	0	
89 - SPECIAL BALLOT		57	0	2	8	49	13	129	0	0	42	
Total (Regular, Special Ballot)		6,439	360	336	802	6,396	3,222	17,555	22	11	72	
Total (Advance)		1,237	45	55	291	1,058	484	3,170	6	1	7	
Total (All Polls)	34,928	7,676	405	391	1,093	7,454	3,706	20,725	28	12	79	59.6
Vote Count (%)		37.0	2.0	1.9	5.3	36.0	17.9					

V = Valid Ballots S = Spoiled Ballots D = Declined Ballots R = Rejected Ballots

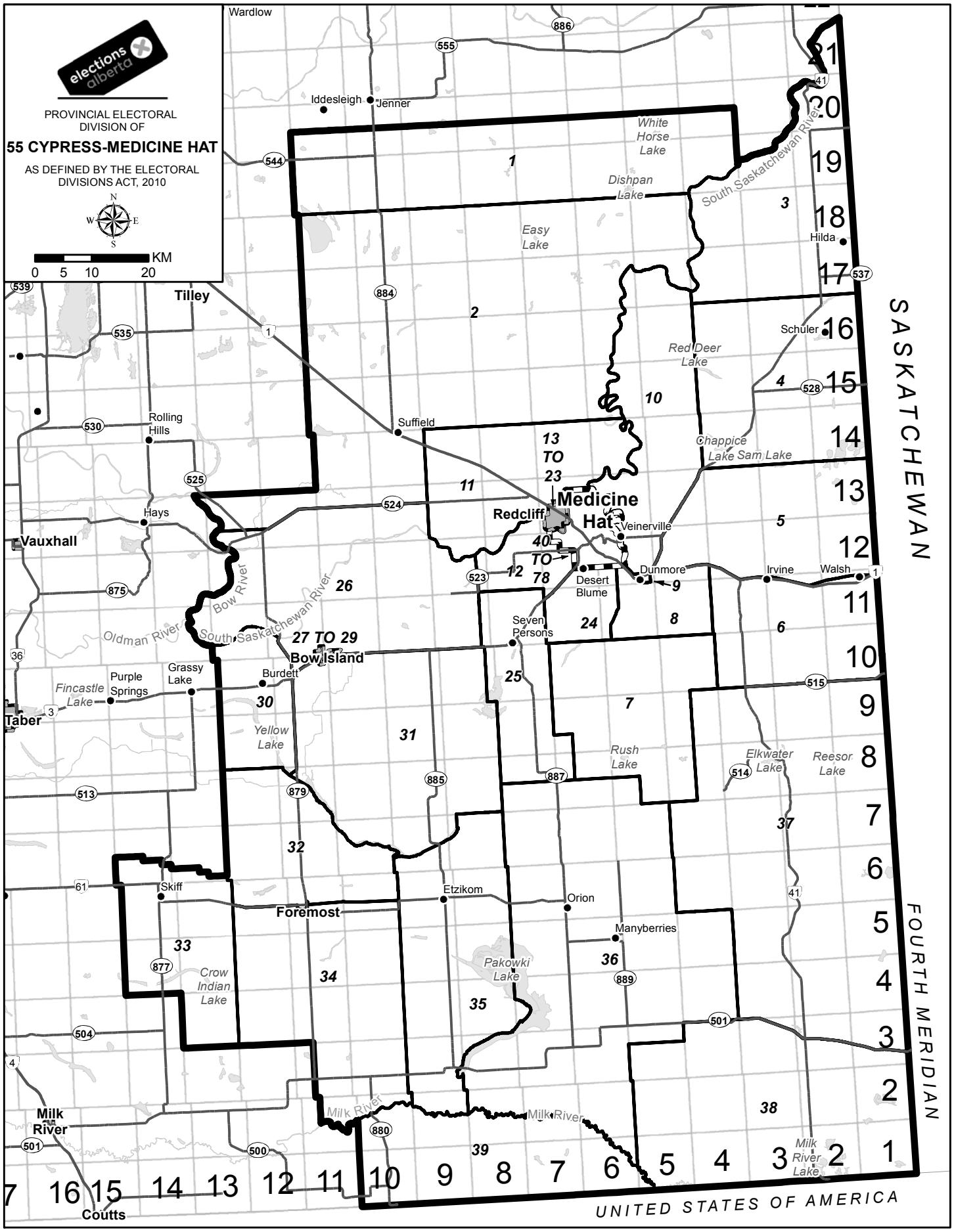
elections alberta
PROVINCIAL ELECTORAL DIVISION OF
55 CYPRESS-MEDICINE HAT
AS DEFINED BY THE ELECTORAL DIVISIONS ACT, 2010
KM
0 5 10 20
Wardlow
Iddesleigh
Jenner
White Horse Lake
Dishpan Lake
South Saskatchewan River
Easy Lake
Hilda
Tilley
Schuler
Red Deer Lake
Rolling Hills
Suffield
Chappice Lake
Sam Lake
Medicine Hat
Redcliff
Veinerville
Hays
Vauxhall
Dunmore
Desert Blume
Irvine
Walsh
Bow River
Oldman River
Seven Persons
Bow Island
Burdett
Grassy Lake
Purple Springs
Fincastle Lake
Taber
Yellow Lake
Rush Lake
Elkwater Lake
Reesor Lake
Skiff
Foremost
Etzikom
Orion
Manyberries
Pakowki Lake
Crow Indian Lake
Milk River
Milk River Lake
Coutts
SASKATCHEWAN
FOURTH MERIDIAN
UNITED STATES OF AMERICA

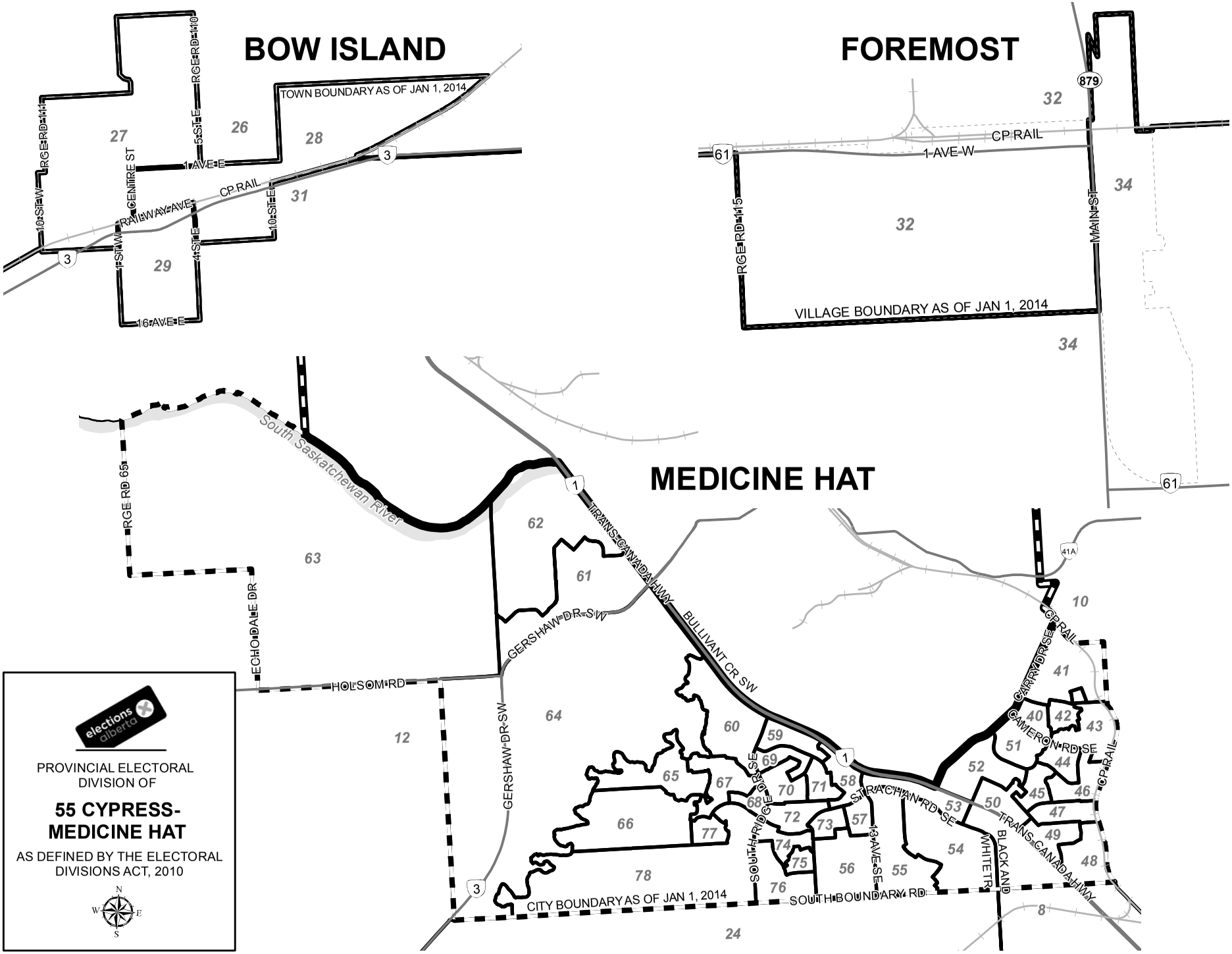
BOW ISLAND
TOWN BOUNDARY AS OF JAN 1, 2014
RGE RD 110
RGE RD 111
5 ST E
10 ST W
CENTRE ST
1 AVE E
CP RAIL
RAILWAY AVE
10 ST E
1 ST W
4 ST E
16 AVE E
3
27
26
28
29
31
FOREMOST
879
61
1 AVE W
CP RAIL
RGE RD 115
MAIN ST
VILLAGE BOUNDARY AS OF JAN 1, 2014
32
34
MEDICINE HAT
South Saskatchewan River
RGE RD 65
ECHODALE DR
HOLSOM RD
GERSHAW DR SW
TRANS CANADA HWY
BULLIVANT CR SW
1
41A
CP RAIL
CARRY DR SE
CAMERON RD SE
STRACHAN RD SE
SOUTH RIDGE DR SE
13 AVE SE
WHITETAIL
BLACK AND
SOUTH BOUNDARY RD
CITY BOUNDARY AS OF JAN 1, 2014
8
10
12
24
41
42
43
44
45
46
47
48
49
50
51
52
53
54
55
56
57
58
59
60
61
62
63
64
65
66
67
68
69
70
71
72
73
74
75
76
77
78
elections alberta
PROVINCIAL ELECTORAL DIVISION OF
55 CYPRESS-MEDICINE HAT
AS DEFINED BY THE ELECTORAL DIVISIONS ACT, 2010
N
W
E
S

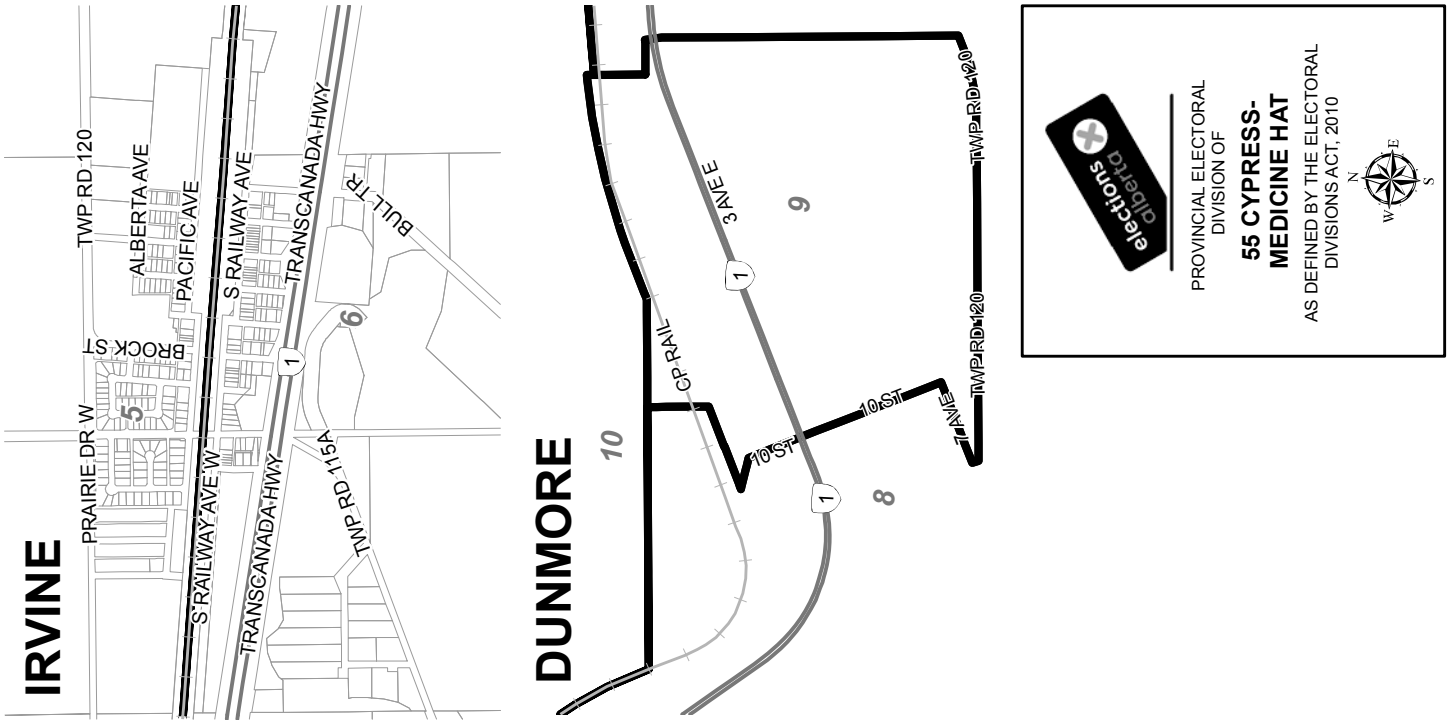
IRVINE
TWP RD 120
ALBERTA AVE
PACIFIC AVE
BROCK ST
PRAIRIE DR W
S RAILWAY AVE
S RAILWAY AVE W
TRANSCANADA HWY
TRANSCANADA HWY
BULL TR
TWP RD 115A
5
6
1
DUNMORE
10
9
8
CP RAIL
3 AVE E
10 ST
10 ST
7 AVE E
TWP RD 120
TWP RD 120
1
elections alberta
PROVINCIAL ELECTORAL DIVISION OF
55 CYPRESS-MEDICINE HAT
AS DEFINED BY THE ELECTORAL DIVISIONS ACT, 2010
N
E
S
W

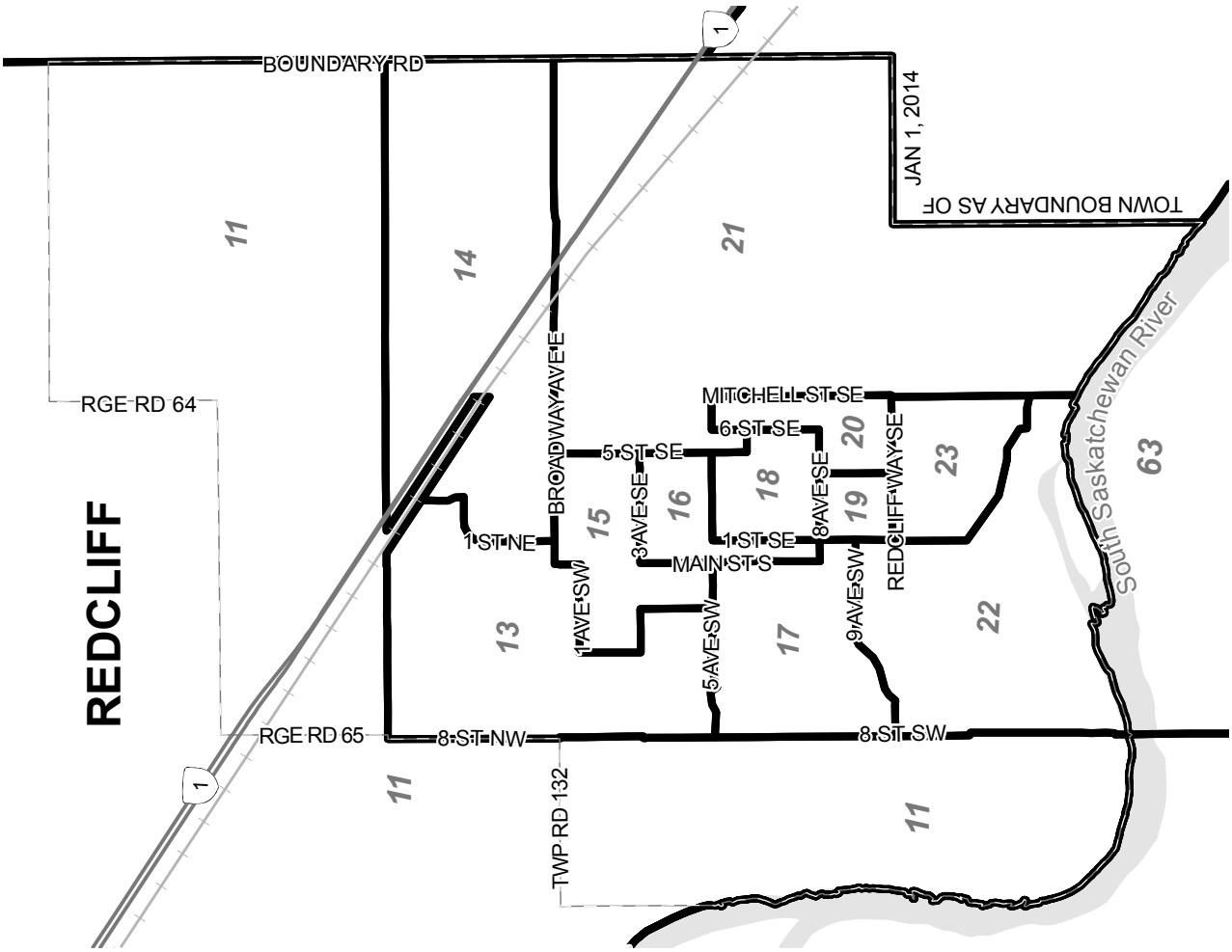
REDCLIFF
BOUNDARY RD
RGE RD 64
RGE RD 65
TWP RD 132
8 ST NW
8 ST SW
1
11
14
21
11
11
13
15
16
18
17
19
20
22
23
63
1 ST NE
1 AVE SW
BROADWAY AVE E
3 AVE SE
5 ST SE
MAIN ST S
1 ST SE
5 AVE SW
MITCHELL ST SE
6 ST SE
8 AVE SE
9 AVE SW
REDCLIFF WAY SE
South Saskatchewan River
TOWN BOUNDARY AS OF
JAN 1, 2014

Summary Of Results By Poll - Cypress-Medicine Hat

Poll	Names on List	DREW BARNES WRP	ERIC MUSEKAMP LIB	BOB OLSON PC	BEV WAEGE NDP	V	S	D	R	Voter Turnout (%)
1 - JENNER	57	21	0	19	0	40	0	0	0	70.2
2 - RALSTON	250	49	32	16	2	99	0	0	0	39.6
3 - HILDA	156	40	6	6	4	56	0	0	0	35.9
4 - SCHULER	165	51	2	25	11	89	0	0	0	53.9
5 - IRVINE NORTH	288	123	5	17	26	171	0	0	0	59.4
6 - IRVINE SOUTH	274	86	1	32	26	145	0	0	0	52.9
7 - WOOLCHESTER	128	39	0	21	8	68	0	0	0	53.1
8 - DUNMORE EAST	608	192	6	66	47	311	1	0	0	51.2
9 - DUNMORE WEST	503	156	5	73	64	298	0	0	0	59.2
10 - VEINERVILLE	240	81	5	24	20	130	0	0	0	54.2
11 - BOWELL	214	77	1	14	20	112	0	0	0	52.3
12 - REDCLIFF NORTH	445	152	5	60	40	257	1	0	0	57.8
13 - REDCLIFF NORTH WEST	527	111	6	45	56	218	1	0	0	41.4
14 - REDCLIFF NORTH EAST	283	54	2	21	26	103	0	0	0	36.4
15 - REDCLIFF CENTRE NORTH	406	94	7	27	43	171	0	0	1	42.4
16 - REDCLIFF CENTRE	438	119	10	28	43	200	0	0	0	45.7
17 - SANGSTER	340	94	8	35	30	167	0	0	0	49.1
18 - REDCLIFF CENTRE SOUTH	427	111	13	25	56	205	0	0	0	48.0
19 - REDCLIFF WAY NORTH	246	60	4	19	27	110	1	0	0	44.7
20 - REDCLIFF MITCHELL	453	152	8	29	31	220	1	0	2	49.0
21 - REDCLIFF EAST	366	98	4	29	33	164	0	0	0	44.8
22 - KIPLING	305	83	8	15	42	148	1	0	1	48.9
23 - RIVERVIEW	262	75	1	30	19	125	1	0	2	48.5
24 - BULLSHEAD	801	241	15	106	60	422	0	0	1	52.8
25 - SEVEN PERSONS	458	186	7	78	26	297	0	0	0	64.8
26 - BOW ISLAND NORTH	296	89	2	24	11	126	0	0	0	42.6
27 - BOW ISLAND WEST	505	112	4	46	24	186	0	0	0	36.8
28 - BOW ISLAND EAST	297	57	6	28	15	106	0	0	0	35.7
29 - BOW ISLAND SOUTH	126	69	5	37	15	126	0	0	0	100.0
30 - BURDETT	392	161	4	36	6	207	0	0	0	52.8
31 - MALEB	356	109	9	44	11	173	0	0	1	48.9
32 - FOREMOST NORTH	364	97	3	71	15	186	0	0	0	51.1
33 - SKIFF	175	28	0	11	5	44	0	0	0	25.1
34 - FOREMOST SOUTH	313	66	1	60	3	130	0	0	0	41.5
35 - ETZIKOM	287	37	0	12	6	55	0	0	0	19.2
36/38 - MANYBERRIES / ONEFOUR	191	81	3	32	2	118	0	0	0	61.8
37 - ELKWATER	251	77	2	79	11	169	0	0	0	67.3
39 - ADEN	27	15	0	2	0	17	0	0	0	63.0
40 - ROSS GLEN	399	101	11	31	69	212	1	0	0	53.1
41 - EAST GLEN	508	126	7	40	63	236	0	0	1	46.7
42 - ROSS DALE	378	112	7	27	39	185	0	0	0	48.9
43 - ROSS HEIGHTS	337	88	11	38	46	183	0	0	0	54.3
44 - ROSSLAND	440	93	8	47	38	186	1	0	0	42.3
45 - ROSSMERE	501	93	8	47	67	215	2	0	2	43.3
46 - ROSSVIEW	383	92	15	43	55	205	1	0	0	53.5

V = Valid Ballots S = Spoiled Ballots D = Declined Ballots R = Rejected Ballots

Summary Of Results By Poll - Cypress-Medicine Hat

Poll	Names on List	DREW BARNES WRP	ERIC MUSEKAMP LIB	BOB OLSON PC	BEV WAEGE NDP	V	S	D	R	Voter Turnout (%)
47 - RICE	420	117	8	47	52	224	0	0	0	53.3
48 - TAYLOR	460	141	13	62	45	261	1	0	1	57.0
49 - TURNER	470	144	9	60	64	277	0	0	0	58.9
50 - REDWOOD	345	68	3	46	33	150	0	0	0	43.5
51 - CAMERON	472	134	8	43	70	255	0	0	2	54.4
52 - ROSS HAVEN	448	112	12	31	47	202	0	0	0	45.1
53 - MEADOWLARK	212	68	8	48	20	144	0	0	1	68.4
54A - SOUTHLAND (A-K)	499	107	4	53	66	230	0	0	0	46.1
54B - SOUTHLAND (L-Z)	630	127	5	40	63	235	1	1	0	37.5
55A - SUMMERSET (A-K)	372	87	2	19	37	145	1	0	1	39.2
55B - SUMMERSET (L-Z)	410	58	4	36	45	143	1	0	1	35.1
56A - HAMPTON (A-K)	369	51	3	34	47	135	0	0	0	36.6
56B - HAMPTON (L-Z)	389	78	9	24	30	141	0	0	1	36.5
57 - SCOTT EAST	317	92	7	40	34	173	2	0	0	54.6
58 - SHANNON	500	112	8	48	67	235	0	0	0	47.0
59 - SHEPHERD	498	123	4	33	65	225	1	0	0	45.2
60 - SEVEN PERSONS CRESCENT	397	96	9	36	36	177	2	0	0	44.6
61 - POWERHOUSE	481	67	4	63	32	166	3	0	0	34.5
62/63 - TOWER EAST / TOWER WEST	498	58	4	23	42	127	0	0	1	25.7
64 - COTTONWOOD	384	92	3	58	31	184	0	0	0	47.9
65 - SUNSET	409	105	6	39	48	198	0	0	0	48.4
66 - SUNDANCE	425	125	4	50	30	209	1	0	0	49.2
67 - SIERRA	561	106	11	58	67	242	3	0	0	43.1
68 - SUNRISE	325	101	7	30	41	179	0	0	0	55.1
69 - SIMPSON	482	108	7	40	53	208	0	0	0	43.2
70 - STONE	472	96	7	23	44	170	1	0	0	36.0
71 - SHARP	455	106	10	53	65	234	0	0	0	51.4
72 - SAGE	552	117	11	43	86	257	1	0	0	46.6
73 - SCOTT WEST	82	8	0	6	3	17	0	0	0	20.7
74 - SPRUCE	470	128	5	47	57	237	0	0	0	50.4
75 - STRATTON	229	62	2	24	34	122	0	0	0	53.3
76A - VISTA (A-K)	466	118	9	36	50	213	0	0	0	45.7
76B - VISTA (L-Z)	471	116	3	37	42	198	1	0	0	42.0
77 - SUNDOWN	401	91	2	43	56	192	0	0	0	47.9
78 - SAAMIS	157	31	2	4	13	50	0	0	0	31.8
79 - ADVANCE-FOREMOST		42	2	34	4	82	0	0	0	
80 - ADVANCE-BOW ISLAND		99	6	45	19	169	0	0	0	
81 - ADVANCE-MEDICINE HAT		656	35	244	254	1189	1	0	0	
82 - MOBILE-1		22	2	26	16	66	1	0	1	
83 - MOBILE-2		30	2	17	1	50	0	1	0	
84 - SPECIAL BALLOT		97	1	31	31	160	0	1	18	
Total (Regular, Mobile, Special Ballot)		7,747	485	3,066	2,924	14,222	32	3	38	
Total (Advance)		797	43	323	277	1,440	1	0	0	
Total (All Polls)	29,694	8,544	528	3,389	3,201	15,662	33	3	38	52.9
Vote Count (%)		54.6	3.4	21.6	20.4					

V = Valid Ballots S = Spoiled Ballots D = Declined Ballots R = Rejected Ballots

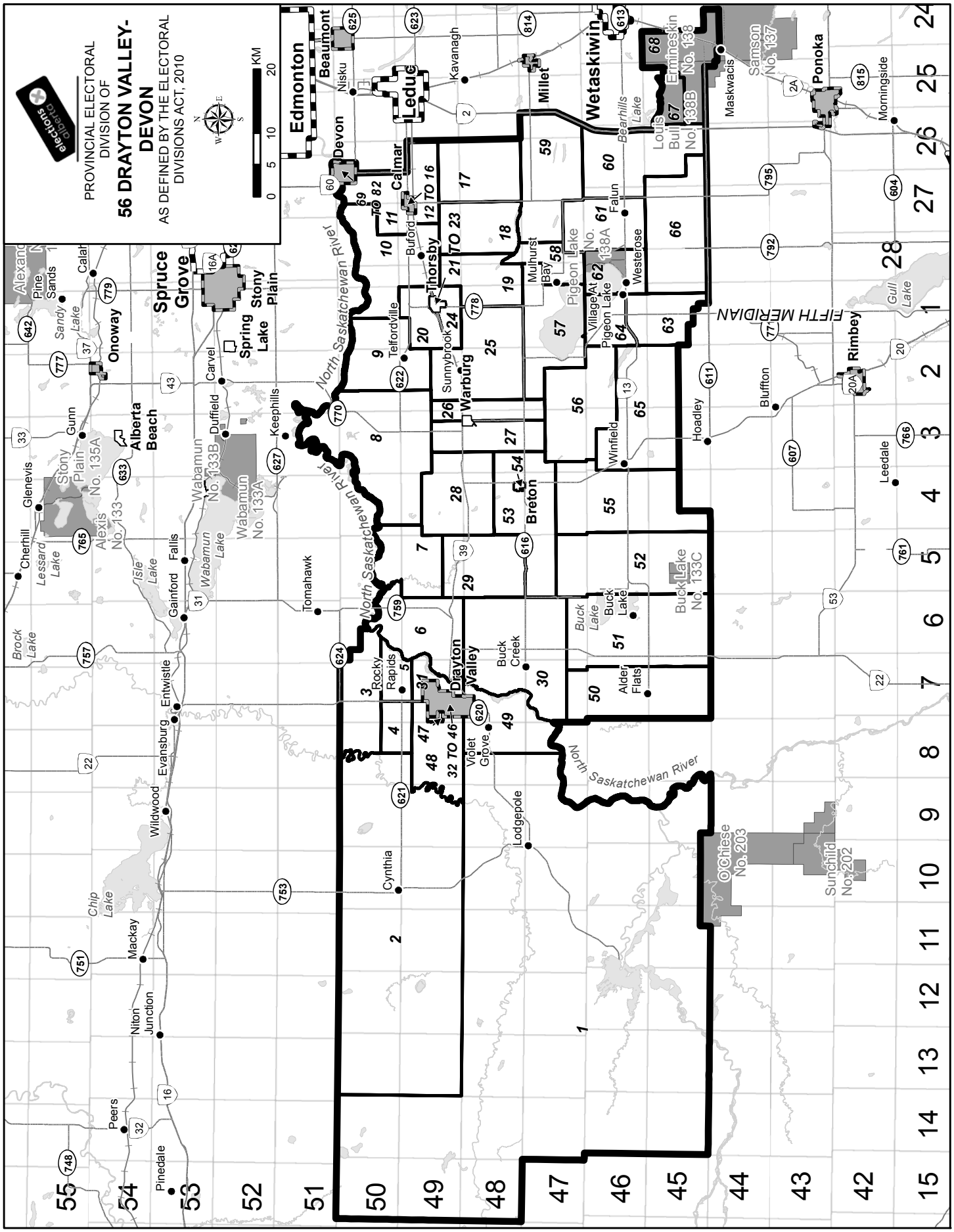
elections alberta
PROVINCIAL ELECTORAL DIVISION OF
56 DRAYTON VALLEY-DEVON
AS DEFINED BY THE ELECTORAL DIVISIONS ACT, 2010
KM
0 5 10 20
Edmonton
Beaumont
Nisku
Leduc
Devon
Calmar
Thorsby
Buford
Telfordville
Sunnybrook
Warburg
Kavanagh
Millet
Wetaskiwin
Bearhills Lake
Louis Bull No. 138B
Maskwacis
Samson No. 137
Ponoka
Morningside
Rimbey
Gull Lake
Leedale
Bluffton
Hoadley
Winfield
Westerose
Falun
Pigeon Lake
Village At Pigeon Lake
Mulhurst Bay
Buck Lake
Alder Flats
Buck Creek
Violet Grove
Lodgepole
Drayton Valley
Rocky Rapids
Cynthia
Tomahawk
Keephills
Duffield
Carvel
Spring Lake
Stony Plain
Spruce Grove
Onoway
Alberta Beach
Gunn
Glenevis
Cherhill
Lessard Lake
Stony Plain No. 135A
Alexis No. 133
Wabamun No. 133B
Wabamun No. 133A
Wabamun Lake
Isle Lake
Fallis
Gainford
Entwistle
Evansburg
Wildwood
Mackay
Niton Junction
Peers
Pinedale
Chip Lake
Brock Lake
Sandy Lake
Pine Sands
Calahoo
Alexander
O'Chiese No. 203
Sunchild No. 202
North Saskatchewan River
FIFTH MERIDIAN
1 2 3 4 5 6 7 8 9 10 11 12 13 14 15
42 43 44 45 46 47 48 49 50 51 52 53 54 55

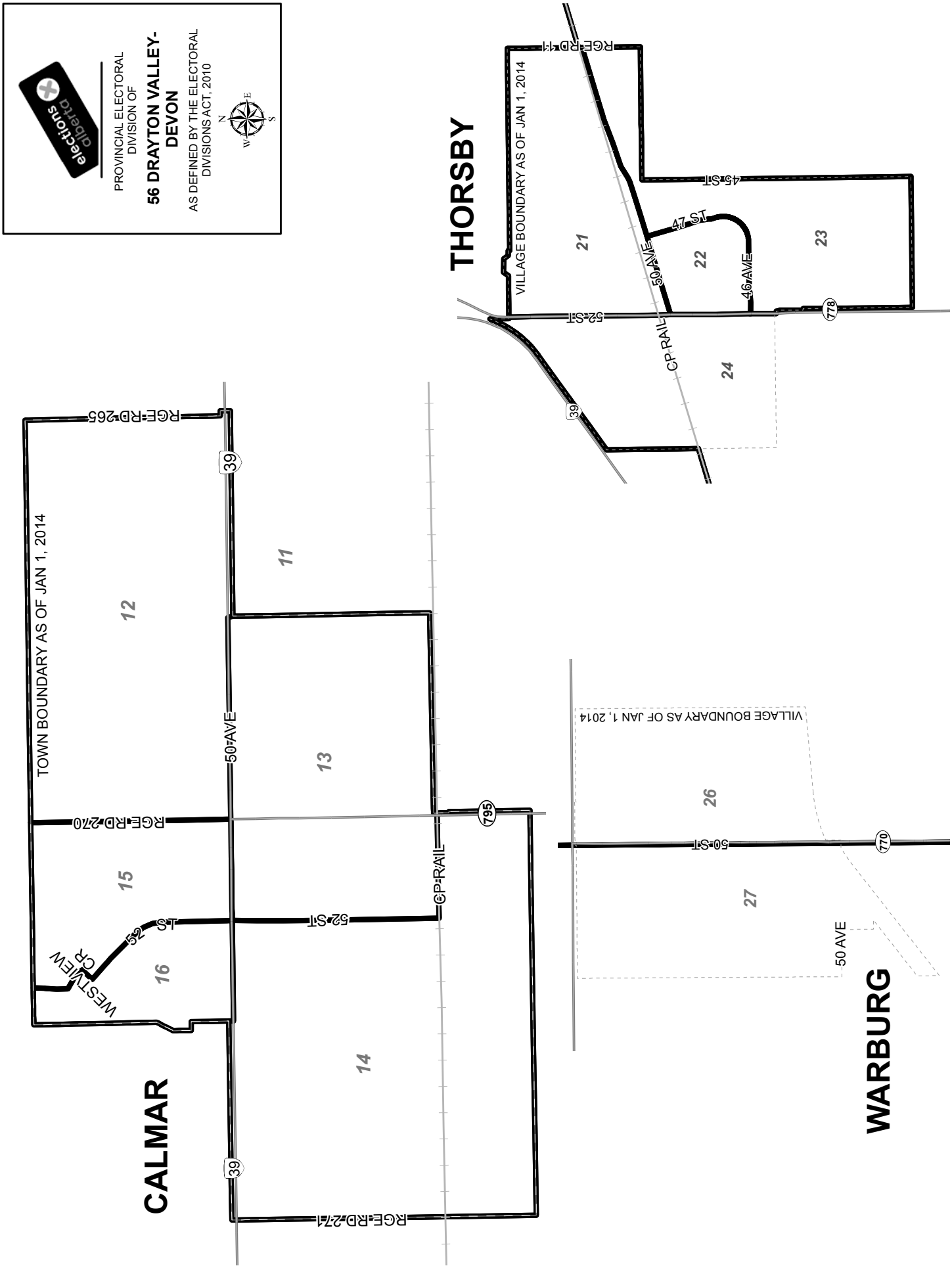
elections alberta
PROVINCIAL ELECTORAL DIVISION OF
56 DRAYTON VALLEY-DEVON
AS DEFINED BY THE ELECTORAL DIVISIONS ACT, 2010
N
E
S
W
THORSBY
VILLAGE BOUNDARY AS OF JAN 1, 2014
RGE RD 11
45 ST
47 ST
50 AVE
46 AVE
52 ST
CP RAIL
21
22
23
24
39
778
CALMAR
TOWN BOUNDARY AS OF JAN 1, 2014
RGE RD 265
RGE RD 270
RGE RD 271
50 AVE
52 ST
WESTVIEW CR
11
12
13
14
15
16
39
795
WARBURG
VILLAGE BOUNDARY AS OF JAN 1, 2014
50 ST
50 AVE
26
27
770

DEVON

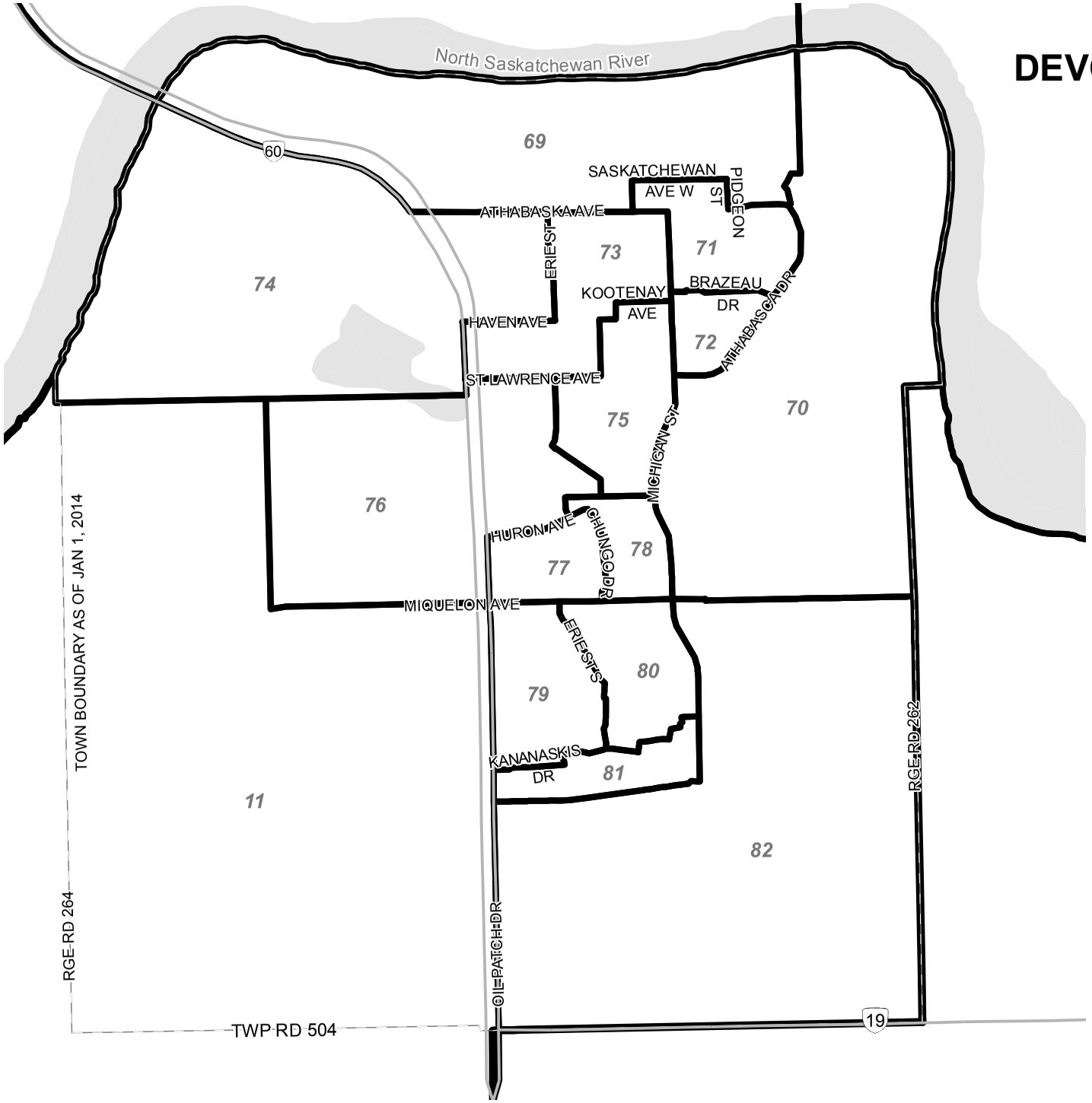

PROVINCIAL ELECTORAL DIVISION OF

56 DRAYTON VALLEY-DEVON

AS DEFINED BY THE ELECTORAL DIVISIONS ACT, 2010

N W E S

0 400 800 M

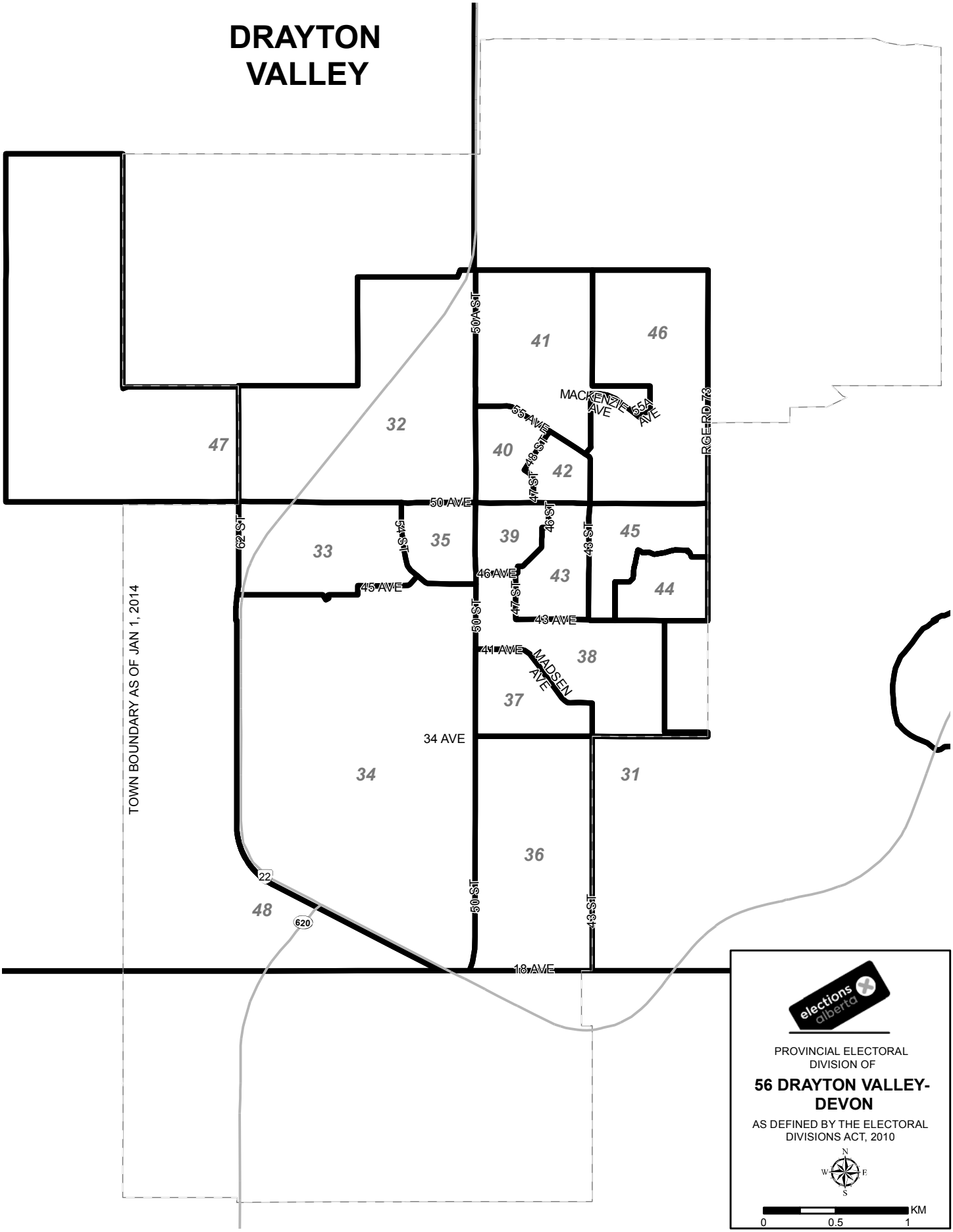
DRAYTON VALLEY
41
46
32
47
40
42
33
35
39
45
43
44
38
37
34
31
36
48
50 AVE
50 ST
62 ST
55 AVE
48 ST
47 ST
46 ST
43 ST
45 AVE
46 AVE
43 AVE
41 AVE
MADSEN AVE
MACKENZIE AVE
55A AVE
RGE RD 73
34 AVE
18 AVE
22
620
TOWN BOUNDARY AS OF JAN 1, 2014
elections alberta
PROVINCIAL ELECTORAL DIVISION OF
56 DRAYTON VALLEY-DEVON
AS DEFINED BY THE ELECTORAL DIVISIONS ACT, 2010
N
W
E
S
KM
0
0.5
1

Summary Of Results By Poll - Drayton Valley-Devon

Poll	Names on List	CONNIE JENSEN AP	DIANA J MCQUEEN PC	JENNIFER R ROACH GPA	MARK SMITH WRP	KATHERINE SWAMPY NDP	V	S	D	R	Voter Turnout (%)
1 - LODGEPOLE	276	0	22	1	67	25	115	1	0	1	42.0
2 - CYNTHIA-EASYFORD	227	7	43	0	64	15	129	1	0	0	56.8
3 - HIGHWAY 22 EAST - ROUND VALLEY	320	4	60	2	84	15	165	0	0	0	51.6
4 - ROCKY RAPIDS EAST	323	9	50	3	91	19	172	0	0	0	53.3
5 - ROCKY RAPIDS WEST	432	1	91	4	124	39	259	0	0	0	60.0
6 - BERRYMOOR	293	6	62	4	74	26	172	0	0	0	58.7
7 - LINDALE	339	6	72	2	98	41	219	2	0	0	64.6
8 - GENESEE	255	2	35	5	49	31	122	1	0	0	47.8
9 - TELFORDVILLE	321	4	56	3	81	47	191	1	0	0	59.5
10 - WILLOW CREEK	393	3	73	3	102	77	258	0	0	0	65.6
11 - CALMAR COUNTRY	340	3	79	3	58	64	207	0	0	1	61.2
12 - CALMAR NORTHEAST	336	3	45	3	44	50	145	1	0	1	43.5
13 - CALMAR SOUTHEAST	399	0	46	3	71	54	174	0	0	0	43.6
14 - CALMAR SOUTHWEST	180	2	14	2	28	31	77	0	0	2	43.9
15 - CALMAR WEST PARKVIEW	286	3	27	1	41	34	106	0	0	0	37.1
16 - CALMAR EAST PARKVIEW	395	7	52	1	54	71	185	1	0	3	47.6
17 - HUMBLE	383	7	72	4	89	56	228	0	0	0	59.5
18 - GLEN PARK	330	3	81	2	86	58	230	0	0	0	69.7
19 - WEED CREEK	248	2	48	0	56	44	150	0	0	0	60.5
20/21 - THORSBY NORTH / THORSBY NORTH CENTRAL	281	2	44	2	63	42	153	1	0	0	54.4
22/23 - THORSBY CENTRAL / THORSBY SOUTH	374	7	57	4	44	58	170	0	0	0	45.5
24 - THORSBY WEST	307	6	60	2	55	59	182	0	0	0	59.3
25 - SUNNYBROOK	422	2	68	7	109	54	240	0	0	0	56.9
26 - WARBURG EAST	491	4	62	5	110	45	226	0	0	2	46.4
27 - WARBURG WEST	439	7	63	4	82	52	208	0	0	2	47.8
28 - ALSIKE	254	1	52	4	66	25	148	0	0	0	58.3
29 - CARNWOOD	275	3	37	5	60	23	128	0	0	0	46.5
30 - BUCK CREEK	422	4	55	3	158	38	258	0	0	0	61.1
31A - DRAYTON VALLEY COUNTRY (A-L)	303	6	65	0	79	19	169	1	0	0	55.8
31B - DRAYTON VALLEY COUNTRY (M-Z)	572	2	91	1	76	19	189	0	0	0	33.0
32 - DRAYTON VALLEY DOWNTOWN	371	3	23	0	44	17	87	0	0	0	23.5
33 - WEST VALLEY	281	2	28	3	36	21	90	1	0	0	32.0

V = Valid Ballots S = Spoiled Ballots D = Declined Ballots R = Rejected Ballots

Summary Of Results By Poll - Drayton Valley-Devon

Poll	Names on List	CONNIE JENSEN AP	DIANA J MCQUEEN PC	JENNIFER R ROACH GPA	MARK SMITH WRP	KATHERINE SWAMPY NDP	V	S	D	R	Voter Turnout (%)
34 - SOUTHVIEW	349	4	36	3	65	18	126	0	0	0	36.1
35 - HILLCREST	322	2	16	2	52	15	87	0	0	0	27.0
36/37 - PLEASANTVIEW / SUNRISE	400	1	48	2	80	18	149	0	0	0	37.3
38 - DRAYTON VALLEY COUNTRY ESTATE	336	3	62	3	63	26	157	0	0	0	46.7
39 - DRAYTON VALLEY CENTRAL	490	1	37	6	73	34	151	2	0	0	30.8
40 - PARK VALLEY	472	4	54	4	95	26	183	0	0	1	39.0
41 - MACKENZIE PARK	334	3	47	3	63	21	137	0	1	0	41.3
42 - DRAYTON VALLEY CENTRAL EAST	411	6	35	1	45	31	118	0	0	0	28.7
43 - SCHOOL DISTRICT	455	3	53	4	104	24	188	0	0	0	41.3
44 - ASPENVIEW SOUTH	416	4	70	0	95	30	199	0	0	0	47.8
45 - ASPENVIEW	397	5	73	0	97	32	207	1	0	0	52.1
46 - NORTHVIEW	518	5	76	2	116	46	245	0	0	0	47.3
47 - POPLAR RIDGE - COUNTRY STYLE	352	3	21	1	44	17	86	0	0	0	24.4
48 - DRAYTON VALLEY COUNTRY WEST	513	2	100	2	139	33	276	4	0	1	54.0
49 - VIOLET GROVE	458	13	96	3	152	45	309	0	0	0	67.5
50 - ALDER FLATS	427	15	87	3	105	39	249	1	0	0	58.3
51 - BUCK LAKE	514	14	122	4	117	75	332	1	0	0	64.6
52 - MAYWOOD	231	8	73	2	44	22	149	1	1	0	64.9
53 - BRETON COUNTRY	396	3	73	2	104	49	231	0	0	0	58.3
54 - BRETON	447	4	73	5	72	36	190	1	0	0	42.5
55 - PENDRYL	261	7	51	3	53	43	157	0	0	0	60.2
56 - YEOFORD	276	3	53	2	61	43	162	0	0	0	58.7
57 - MISSION BEACH	473	4	111	5	79	72	271	0	0	1	57.5
58 - MULHURST	508	6	66	5	63	68	208	0	0	0	40.9
59 - PIPESTONE	538	8	99	9	141	73	330	0	1	0	61.5
60 - LONE RIDGE	318	5	69	2	66	58	200	2	0	0	62.9
61 - FALUN	308	5	72	3	66	49	195	0	0	1	63.6
62 - MA-ME-O	392	12	66	4	62	90	234	0	3	0	60.5
63/64 - LAKEDELL / GRANDVIEW	531	4	143	6	111	103	367	0	0	0	69.1
65 - WINFIELD EAST	367	7	56	2	70	55	190	1	0	0	51.8
66 - RICHMOND EAST	322	9	65	6	80	51	211	0	0	1	65.8
67 - LOUIS BULL	473	1	4	1	1	190	197	1	0	0	41.6

V = Valid Ballots S = Spoiled Ballots D = Declined Ballots R = Rejected Ballots

Summary Of Results By Poll - Drayton Valley-Devon

Poll	Names on List	CONNIE JENSEN AP	DIANA J MCQUEEN PC	JENNIFER R ROACH GPA	MARK SMITH WRP	KATHERINE SWAMPY NDP	V	S	D	R	Voter Turnout (%)
68 - ERMINESKIN	669	1	5	5	3	421	435	0	0	0	65.0
69 - DEVON RIVERSIDE	437	8	48	4	58	82	200	0	0	0	45.8
70 - DEVON PEACE RIVER	482	6	64	6	55	90	221	0	1	1	46.3
71/72 - DEVON ATHABASCA / DEVON BRAZEAU	452	11	35	3	36	86	171	1	0	0	37.8
73 - DEVON COLUMBIA AVENUE	498	13	50	7	50	93	213	1	1	0	43.0
74/76 - DEVON ST. LAWRENCE / DEVON HURON DRIVE	447	6	55	8	61	78	208	2	0	0	46.5
75 - DEVON MALIGNE	486	4	69	7	45	84	209	0	0	0	43.0
77 - DEVON MIQUELON AVENUE	318	3	18	2	20	62	105	0	0	0	33.0
78 - DEVON MICHIGAN	298	5	22	9	26	62	124	1	0	0	41.6
79 - DEVON WILSON DRIVE	467	1	69	7	74	83	234	3	0	1	50.3
80 - DEVON HIGHWOOD WEST	486	6	53	2	74	83	218	0	0	0	44.9
81 - DEVON NANASKI DRIVE	444	6	48	3	58	69	184	0	0	1	41.7
82 - DEVON BIRCHWOOD RAVINE	376	5	51	3	44	69	172	1	0	1	46.0
83 - ADVANCE-DEVON		20	178	9	166	316	689	0	0	0	
84 - ADVANCE-MULLHURST		5	130	1	80	80	296	0	0	0	
85 - ADVANCE-DRAYTON VALLEY		11	238	6	325	140	720	2	0	0	
86 - ADVANCE-BRETON		4	55	2	110	64	235	0	0	0	
87 - MOBILE-DRAYTON		2	54	3	23	15	97	1	0	1	
88 - MOBILE-WINFIELD		3	25	2	9	8	47	0	0	0	
89 - MOBILE-DEVON		1	24	1	7	10	43	0	0	1	
90 - SPECIAL BALLOT		0	51	0	39	20	110	0	0	3	
Total (Regular, Mobile, Special Ballot)		376	4,581	258	5,603	4,216	15,034	36	8	26	
Total (Advance)		40	601	18	681	600	1,940	2	0	0	
Total (All Polls)	29,733	416	5,182	276	6,284	4,816	16,974	38	8	26	57.2
Vote Count (%)		2.5	30.5	1.6	37.0	28.4					

V = Valid Ballots S = Spoiled Ballots D = Declined Ballots R = Rejected Ballots

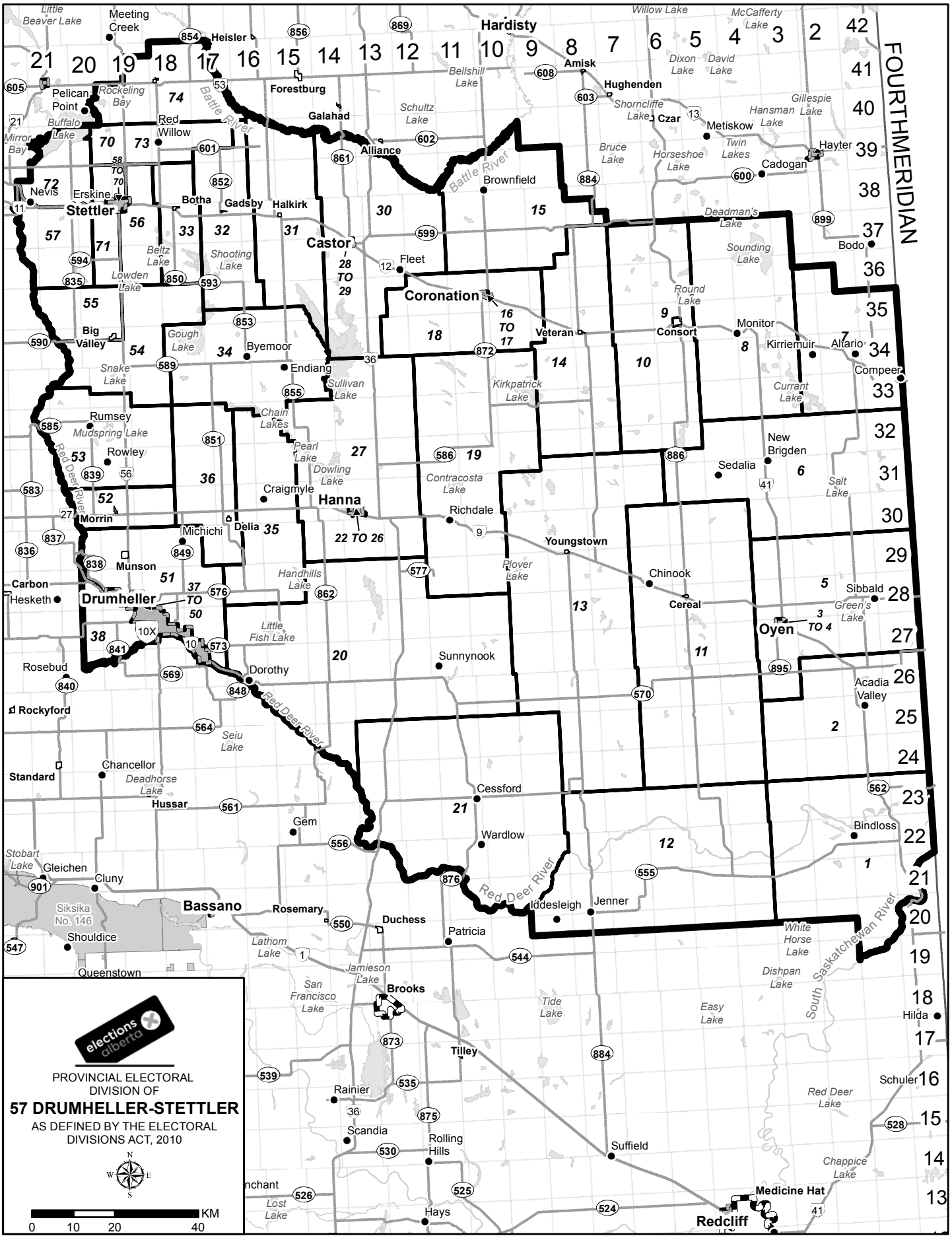
FOURTH MERIDIAN
PROVINCIAL ELECTORAL DIVISION OF
57 DRUMHELLER-STETTLER
AS DEFINED BY THE ELECTORAL DIVISIONS ACT, 2010
KM
0 10 20 40
Hardisty
Heisler
Forestburg
Galahad
Alliance
Amisk
Hughenden
Czar
Metiskow
Hayter
Cadogan
Bodo
Brownfield
Stettler
Erskine
Nevis
Botha
Gadsby
Halkirk
Castor
Fleet
Coronation
Veteran
Consort
Monitor
Kirriemuir
Altario
Compeer
Big Valley
Byemoor
Endiang
Rumsey
Rowley
Morrin
Delia
Michichi
Munson
Drumheller
Carbon
Hesketh
Craigmyle
Hanna
Richdale
Youngstown
Chinook
Cereal
Sedalia
New Brigden
Sibbald
Oyen
Rosebud
Rockyford
Dorothy
Sunnynook
Acadia Valley
Standard
Chancellor
Hussar
Cessford
Gem
Wardlow
Bindloss
Gleichen
Cluny
Bassano
Rosemary
Duchess
Iddesleigh
Jenner
Patricia
Shouldice
Queenstown
Brooks
Tilley
Hilda
Rainier
Schuler
Scandia
Rolling Hills
Suffield
Hays
Medicine Hat
Redcliff
Red Deer River
South Saskatchewan River
Battle River
Little Beaver Lake
Meeting Creek
Pelican Point
Rockeling Bay
Buffalo Lake
Mirror Bay
Red Willow
Beltz Lake
Lowden Lake
Shooting Lake
Gough Lake
Snake Lake
Sullivan Lake
Chain Lakes
Pearl Lake
Dowling Lake
Mudspring Lake
Handhills Lake
Little Fish Lake
Seiu Lake
Deadhorse Lake
Lathom Lake
Jamieson Lake
San Francisco Lake
Stobart Lake
Siksika No. 146
Lost Lake
Bellshill Lake
Schultz Lake
Willow Lake
McCafferty Lake
Dixon Lake
David Lake
Shorncliffe Lake
Gillespie Lake
Hansman Lake
Bruce Lake
Horseshoe Lake
Twin Lakes
Deadman's Lake
Sounding Lake
Round Lake
Kirkpatrick Lake
Currant Lake
Contracosta Lake
Plover Lake
Salt Lake
Green's Lake
White Horse Lake
Dishpan Lake
Tide Lake
Easy Lake
Red Deer Lake
Chappice Lake
Elections Alberta

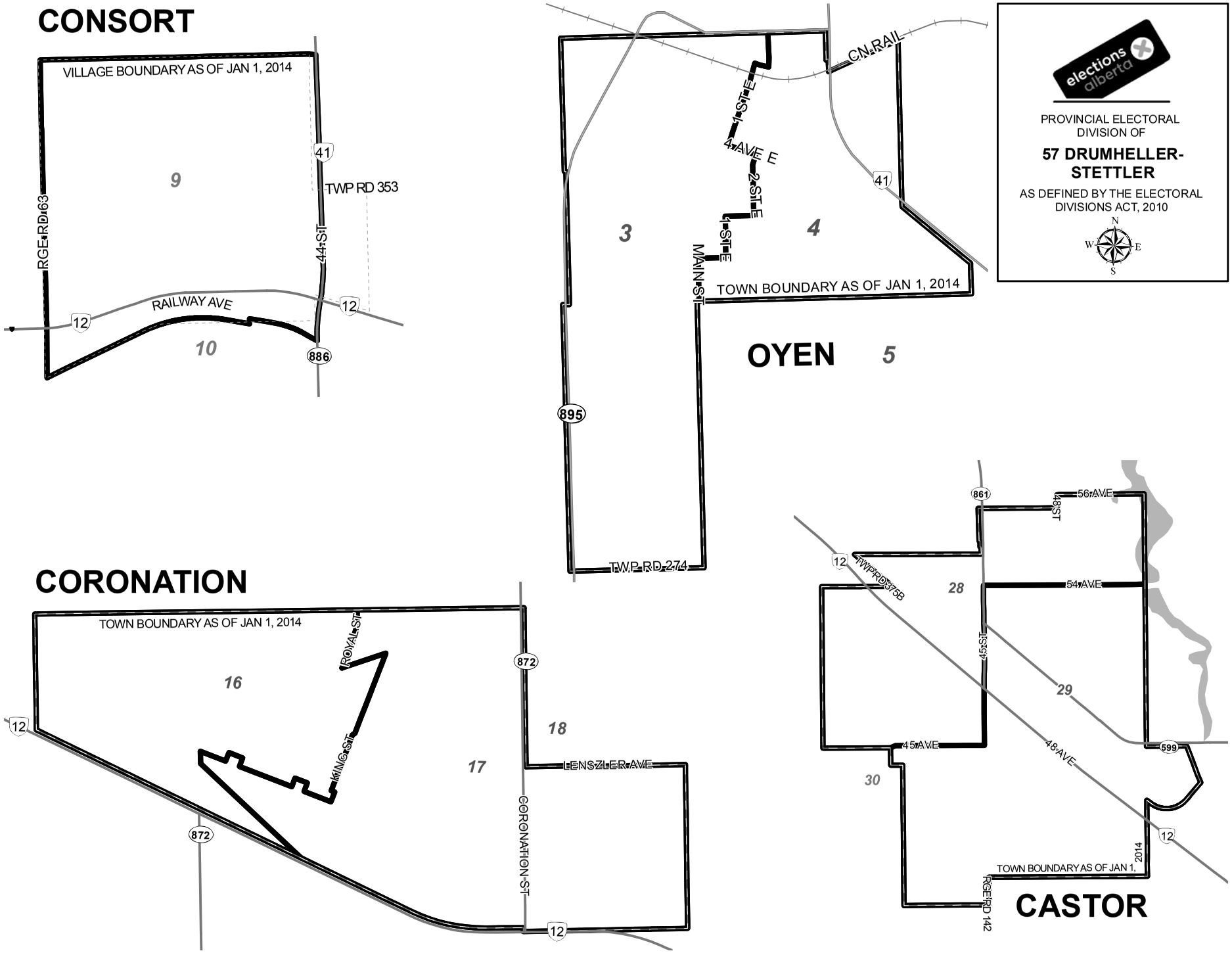
CONSORT
VILLAGE BOUNDARY AS OF JAN 1, 2014
9
10
RGE RD 63
TWP RD 353
44 ST
RAILWAY AVE
41
12
886
OYEN
3
4
5
CN RAIL
1 ST E
4 AVE E
2 ST E
1 ST E
MAIN ST
TOWN BOUNDARY AS OF JAN 1, 2014
TWP RD 274
895
41
PROVINCIAL ELECTORAL DIVISION OF
57 DRUMHELLER-STETTLER
AS DEFINED BY THE ELECTORAL DIVISIONS ACT, 2010
N
W
E
S
CORONATION
TOWN BOUNDARY AS OF JAN 1, 2014
16
17
18
ROYAL ST
KING ST
LENSZLER AVE
CORONATION ST
12
872
CASTOR
861
56 AVE
48 ST
54 AVE
TWP RD 375B
28
29
30
45 ST
45 AVE
48 AVE
599
TOWN BOUNDARY AS OF JAN 1, 2014
RGE RD 142

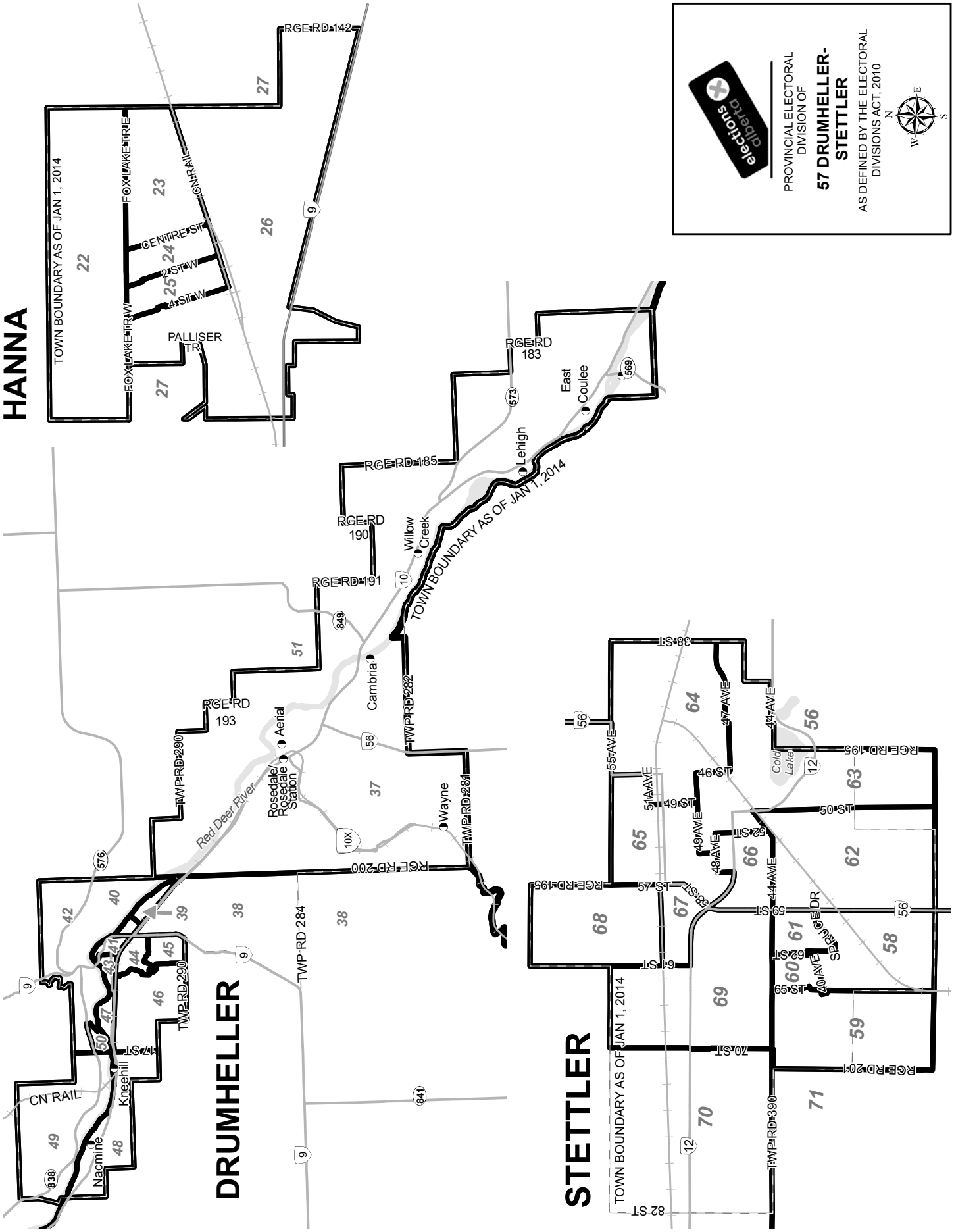
elections alberta
PROVINCIAL ELECTORAL DIVISION OF
57 DRUMHELLER-STETTLER
AS DEFINED BY THE ELECTORAL DIVISIONS ACT, 2010
HANNA
TOWN BOUNDARY AS OF JAN 1, 2014
RGE RD 142
FOX LAKE TRE
CENTRE ST
2 ST W
4 ST W
FOX LAKE TRW
PALLISER TR
CN RAIL
RGE RD 183
East Coulee
Lehigh
RGE RD 185
RGE RD 190
Willow Creek
RGE RD 191
TOWN BOUNDARY AS OF JAN 1, 2014
RGE RD 193
Aerial
Rosedale/ Rosedale Station
Cambria
TWP RD 282
Red Deer River
TWP RD 290
Wayne
TWP RD 281
RGE RD 200
TWP RD 284
DRUMHELLER
CN RAIL
Kneehill
Nacmine
47 ST
STETTLER
TOWN BOUNDARY AS OF JAN 1, 2014
38 ST
55 AVE
51 AVE
49 ST
47 AVE
46 ST
44 AVE
Cold Lake
RGE RD 195
50 ST
49 AVE
48 AVE
52 ST
57 ST
53 ST
44 AVE
59 ST
61 ST
62 ST
40 AVE
65 ST
SERVICE DR
70 ST
RGE RD 201
TWP RD 390
82 ST

Summary Of Results By Poll - Drumheller-Stettler

Poll	Names on List	JACK HAYDEN PC	EMILY SHANNON NDP	RICK STRANKMAN WRP	V	S	D	R	Voter Turnout (%)
1 - EMPRESS-BINDLOSS	204	33	11	70	114	0	0	0	55.9
2 - ACADIA VALLEY	342	89	4	83	176	0	0	1	51.8
3 - OYEN WEST	329	62	19	74	155	0	0	0	47.1
4 - OYEN EAST	357	82	20	72	174	0	0	0	48.7
5 - OYEN RURAL	229	33	8	47	88	0	0	0	38.4
6 - NEW BRIGDEN	230	34	9	103	146	0	0	0	63.5
7 - ALTARIO	158	19	2	94	115	0	0	0	72.8
8 - MONITOR	205	46	4	91	141	0	0	0	68.8
9 - CONSORT	515	118	35	109	262	0	1	0	51.1
10 - CONSORT RURAL	245	71	11	92	174	0	0	0	71.0
11 - CEREAL	346	47	16	100	163	0	0	0	47.1
12 - BUFFALO-JENNER	147	33	7	59	99	0	0	0	67.3
13 - YOUNGSTOWN	321	47	24	132	203	0	0	0	63.2
14 - VETERAN RURAL	462	64	23	125	212	0	1	0	46.1
15 - BROWNFIELD	333	24	27	132	183	0	0	1	55.3
16 - CORONATION WEST	364	56	23	55	134	0	0	0	36.8
17 - CORONATION EAST	398	42	39	66	147	0	0	0	36.9
18 - CORONATION RURAL	259	38	24	71	133	0	0	0	51.4
19 - SPONDIN-RICHDALE	142	13	10	28	51	0	0	0	35.9
20 - SUNNYNOOK	206	20	8	85	113	0	0	0	54.9
21 - CESSFORD	206	31	10	92	133	0	0	0	64.6
22 - HANNA NORTH	527	140	42	90	272	0	0	0	51.6
23 - HANNA EAST	476	79	49	96	224	1	0	0	47.1
24 - HANNA CENTRE	350	43	34	76	153	0	0	0	43.7
25 - HANNA	455	95	48	80	223	0	1	0	49.2
26 - PALLISER TRAIL AND SOUTH	312	58	18	56	132	0	0	0	42.3
27 - HANNA RURAL	465	102	24	158	284	2	0	0	61.1
28 - CASTOR NORTHWEST	395	100	42	72	214	0	0	2	54.7
29 - CASTOR SOUTHEAST	385	71	64	72	207	0	0	0	53.8
30 - CASTOR DISTRICT	498	97	48	161	306	0	0	1	61.6
31 - HALKIRK	316	41	31	110	182	0	1	3	58.9
32 - GADSBY	255	78	31	81	190	1	0	0	74.5
33 - BOTHA	370	59	37	106	202	0	0	0	54.6
34 - ENDIANG-BYEMOOR	296	107	12	63	182	0	0	2	62.2
35 - CRAIGMYLE	301	76	28	67	171	1	0	0	56.8
36 - DELIA	369	87	30	93	210	0	0	0	56.9
37 - DRUMHELLER VALLEY EAST	537	69	58	164	291	0	1	0	54.4
38 - GREENTREE	467	58	58	77	193	2	0	1	41.5
39 - RIVERVIEW EAST	423	70	60	89	219	0	0	0	51.8
40 - RIVERVIEW WEST	405	36	27	45	108	0	0	0	26.7
41 - DRUMHELLER CENTRE	504	53	52	79	184	0	0	0	36.5
42 - NORTH DRUMHELLER	396	57	45	58	160	0	1	0	40.7
43 - DRUMHELLER WEST	502	50	60	66	176	0	0	0	35.1

V = Valid Ballots S = Spoiled Ballots D = Declined Ballots R = Rejected Ballots

Summary Of Results By Poll - Drumheller-Stettler

Poll	Names on List	JACK HAYDEN PC	EMILY SHANNON NDP	RICK STRANKMAN WRP	V	S	D	R	Voter Turnout (%)
44 - DRUMHELLER BANKVIEW	484	41	52	61	154	1	0	0	31.8
45 - DRUMHELLER HUNTINGTON	471	49	45	71	165	0	0	0	35.0
46 - NEWCASTLE SOUTH	508	48	59	78	185	0	0	0	36.4
47 - NEWCASTLE	422	29	52	74	155	0	0	0	36.7
48 - NACMINE RURAL	450	59	50	112	221	0	0	1	49.3
49 - DRUMHELLER-17TH ST NW	236	30	25	48	103	0	0	1	44.1
50 - MIDLANDVALE	253	43	37	52	132	0	0	0	52.2
51 - MUNSON	459	79	48	124	251	0	1	0	54.9
52 - MORRIN	323	68	31	89	188	0	0	2	58.8
53 - RUMSEY	355	59	18	125	202	0	0	0	56.9
54 - BIG VALLEY EAST	213	46	11	84	141	2	0	0	66.2
55 - BIG VALLEY	378	56	34	126	216	0	0	0	57.1
56 - SABINE	491	104	46	152	302	0	0	0	61.5
57 - ERSKINE SOUTH	295	54	25	94	173	0	0	0	58.6
58 - STETTLER SOUTH	423	66	48	83	197	0	0	0	46.6
59 - STETTLER SOUTHWEST	315	68	29	60	157	0	0	1	50.2
60 - STETTLER GRANDVIEW	389	50	50	67	167	0	0	1	43.2
61 - STETTLER HWY 56 WEST	312	46	29	65	140	0	0	1	45.2
62 - STETTLER CENTRE SOUTH	386	55	47	91	193	2	0	0	50.0
63 - STETTLER SE	355	47	44	67	158	0	2	0	45.1
64 - STETTLER NE	380	42	38	85	165	0	0	0	43.4
65 - STETTLER NE-CENTRE	481	65	41	67	173	0	0	0	36.0
66 - STETTLER CENTRE	331	55	45	63	163	1	0	0	49.2
67 - STETTLER 50A AVE	357	44	27	67	138	0	1	0	38.9
68 - STETTLER NW-CENTRE	372	44	30	80	154	0	0	0	41.4
69 - STETTLER NW	443	34	25	44	103	1	0	0	23.3
70 - STETTLER HWY 12	193	43	18	65	126	0	0	1	65.8
71 - STETTLER WEST	252	38	19	85	142	0	0	0	56.3
72 - ERSKINE NORTH	632	124	76	182	382	0	1	0	60.6
73 - RED WILLOW	402	49	22	97	168	0	0	0	41.8
74 - DONALDA	498	78	46	154	278	1	0	0	55.8
75 - ADVANCE-CORONATION		53	47	85	185	0	0	0	
76 - ADVANCE-DRUMHELLER		120	70	143	333	0	0	4	
77 - ADVANCE-HANNA		134	37	123	294	0	1	1	
78 - ADVANCE-OYEN		73	16	121	210	0	0	0	
79 - ADVANCE-STETTLER		102	98	143	343	0	0	2	
80 - ADVANCE-STETTLER		134	91	171	396	0	0	0	
81 - ADVANCE-DRUMHELLER		146	87	154	387	1	0	1	
82 - MOBILE-CASTOR/CORONATION		33	11	29	73	0	0	0	
83 - MOBILE-DRUMHELLER		56	15	27	98	0	0	0	
84 - MOBILE-STETTLER #1		23	8	19	50	0	0	0	
85 - MOBILE-STETTLER #2		64	11	32	107	1	0	0	
86 - MOBILE-HANNA		31	10	23	64	2	0	0	

V = Valid Ballots S = Spoiled Ballots D = Declined Ballots R = Rejected Ballots

Summary Of Results By Poll - Drumheller-Stettler

Poll	Names on List	JACK HAYDEN PC	EMILY SHANNON NDP	RICK STRANKMAN WRP	V	S	D	R	Voter Turnout (%)
87 - MOBILE-OYEN		31	3	10	44	0	0	0	
88 - MOBILE-CONSORT		18	2	9	29	0	0	0	
89 - SPECIAL BALLOT		29	22	30	81	0	0	3	
Total (Regular, Mobile, Special Ballot)		4,626	2,481	6,630	13,737	18	11	22	
Total (Advance)		762	446	940	2,148	1	1	8	
Total (All Polls)	26,861	5,388	2,927	7,570	15,885	19	12	30	59.3
Vote Count (%)		33.9	18.4	47.7					

V = Valid Ballots S = Spoiled Ballots D = Declined Ballots R = Rejected Ballots

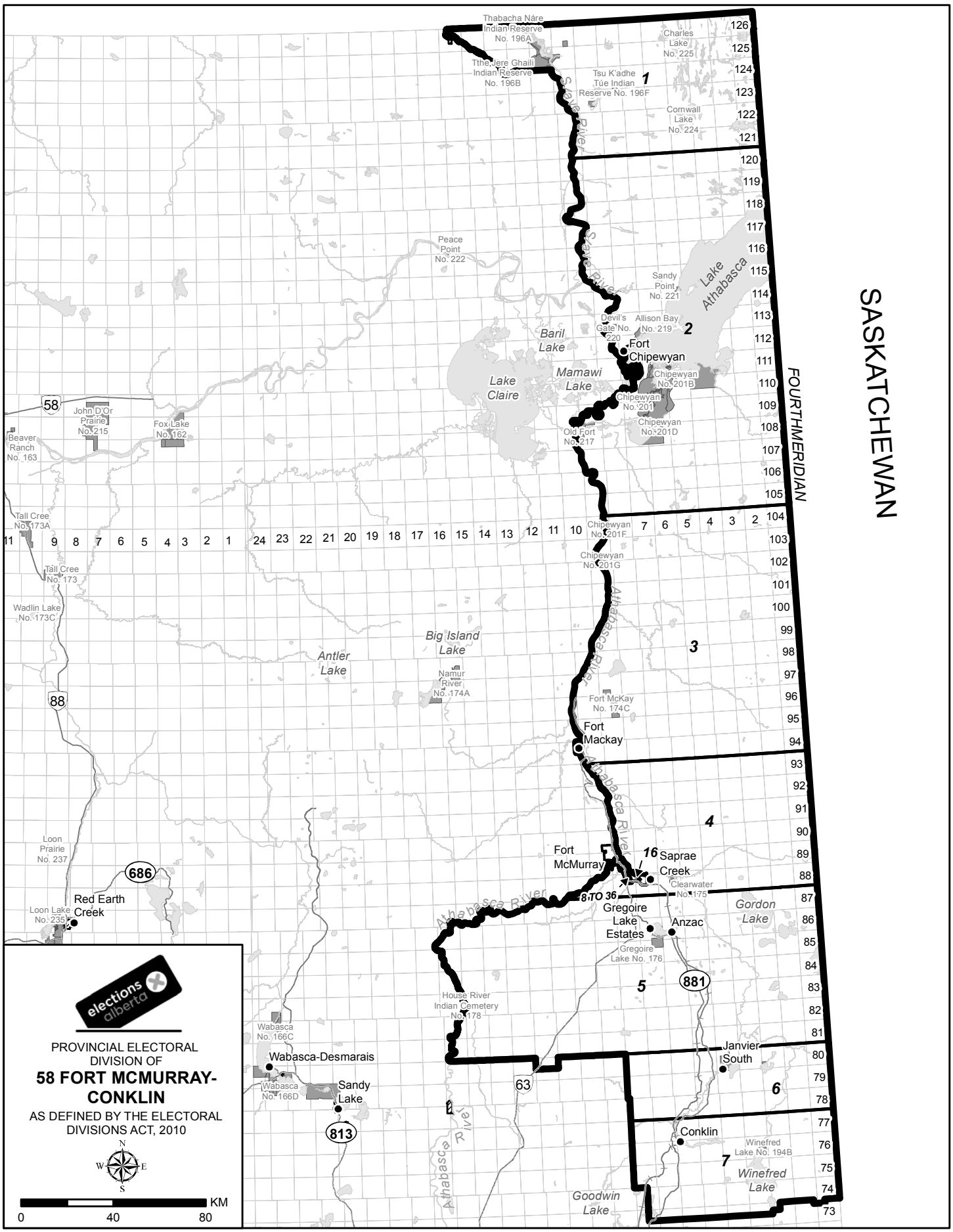
SASKATCHEWAN
FOURTH MERIDIAN
Thabacha Nâre Indian Reserve No. 196A
Thedjere Ghaili Indian Reserve No. 196B
Charles Lake No. 225
Tsu K'adhe Tüe Indian Reserve No. 196F
Cornwall Lake No. 224
Peace Point No. 222
Sandy Point No. 221
Lake Athabasca
Devil's Gate No. 220
Allison Bay No. 219
Baril Lake
Fort Chipewyan
Mamawi Lake
Lake Claire
Chipewyan No. 201B
Chipewyan No. 201
Chipewyan No. 201D
Old Fort No. 217
John D'Or Prairie No. 215
Fox Lake No. 162
Beaver Ranch No. 163
Tall Cree No. 173A
Tall Cree No. 173
Wadlin Lake No. 173C
Chipewyan No. 201F
Chipewyan No. 201G
Big Island Lake
Antler Lake
Namur River No. 174A
Fort McKay No. 174C
Fort Mackay
Loon Prairie No. 237
Loon Lake No. 235
Red Earth Creek
Fort McMurray
Saprae Creek
Clearwater No. 175
Gregoire Lake Estates
Anzac
Gregoire Lake No. 176
Gordon Lake
House River Indian Cemetery No. 178
Wabasca No. 166C
Wabasca-Desmarais
Wabasca No. 166D
Sandy Lake
Janvier South
Conklin
Winefred Lake No. 194B
Winefred Lake
Goodwin Lake
Athabasca River
Slave River
1
2
3
4
5
6
7
16
8 TO 36
58
88
686
881
813
63
elections alberta
PROVINCIAL ELECTORAL DIVISION OF
58 FORT MCMURRAY-CONKLIN
AS DEFINED BY THE ELECTORAL DIVISIONS ACT, 2010
N
W
E
S
KM
0
40
80

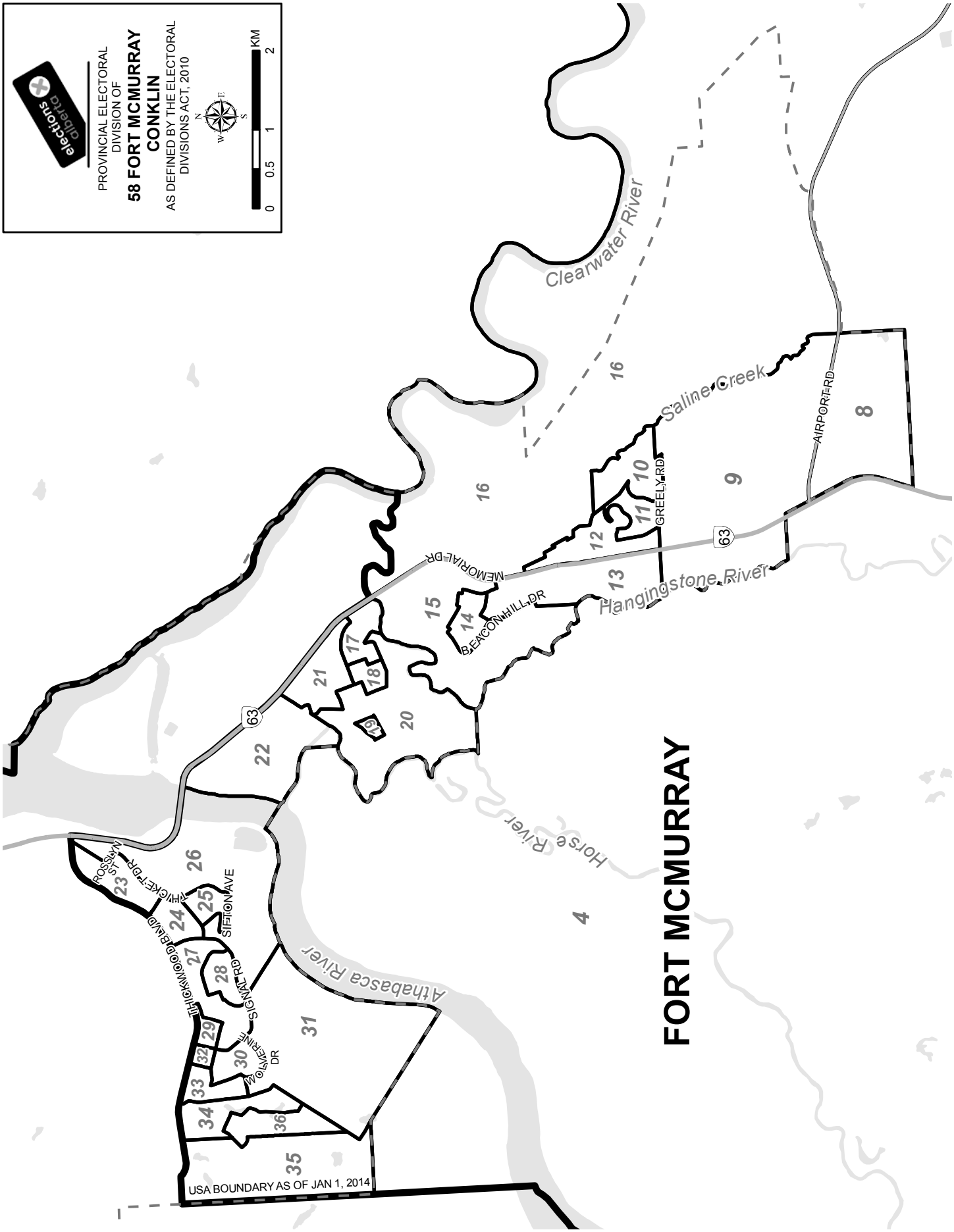
elections alberta
PROVINCIAL ELECTORAL DIVISION OF
58 FORT MCMURRAY CONKLIN
AS DEFINED BY THE ELECTORAL DIVISIONS ACT, 2010
0 0.5 1 2 KM
FORT MCMURRAY
Clearwater River
Saline Creek
Hangingstone River
Horse River
Athabasca River
MEMORIAL DR
BEACON HILL DR
GREELY RD
AIRPORT RD
SIGNAL RD
SIGNAL DR
SIGNAL AVE
HIGHWOOD BLVD
HIGHWAY 63
USA BOUNDARY AS OF JAN 1, 2014

Summary Of Results By Poll - Fort McMurray-Conklin

Poll	Names on List	MELINDA HOLLIS LIB	BRIAN JEAN WRP	ARIANA MANCINI NDP	DON SCOTT PC	V	S	D	R	Voter Turnout (%)
1 - FORT FITZGERALD	19	0	0	0	0	0	0	0	0	0.0
2 - FORT CHIPEWYAN	556	13	17	133	21	184	4	1	0	33.3
3 - FORT MACKAY	172	2	14	81	73	170	1	1	1	100.0
4 - SAPRAE CREEK	520	3	173	53	82	311	0	0	0	59.8
5 - ANZAC	566	6	146	73	63	288	1	2	0	51.2
6 - JANVIER	152	3	58	27	12	100	8	0	0	65.8
7 - CONKLIN	113	8	30	33	8	79	0	2	0	71.7
8 - PRAIRIE CREEK ESTATES	487	3	84	58	28	173	1	0	0	35.5
9 - GREENBRIAR BAY	421	4	72	32	10	118	0	0	0	28.0
10 - GREY CRESCENT	325	0	42	34	18	94	0	0	1	29.2
11 - GRENOBLE CRESCENT	439	3	82	28	29	142	0	0	1	32.6
12 - GRANDVIEW CRESCENT	334	5	53	22	16	96	0	0	0	28.7
13 - BEACONHILL DRIVE	401	9	71	64	28	172	1	0	0	42.9
14 - BEAVERGLEN CLOSE	456	8	131	69	46	254	1	0	0	55.7
15 - BEAVERLODGE CLOSE	292	4	61	30	35	130	0	0	0	44.5
16 - WATERWAYS / DRAPER	441	7	127	67	29	230	1	0	0	52.2
17 - GRAYLING TERRACE	283	4	63	49	45	161	0	0	1	57.2
18 - ATHABASCA CRESCENT	392	10	76	74	23	183	1	0	0	46.7
19 - 201 ABASAND DRIVE	244	0	32	28	5	65	0	0	0	26.6
20 - HILLVIEW PARK	334	4	65	49	24	142	1	2	0	43.1
21 - 401 RAVINE PARK	374	5	55	34	27	121	1	0	0	32.4
22 - ATHABASCA AVENUE	641	7	140	78	71	296	0	0	2	46.5
23 - ROSS HAVEN DRIVE	438	9	113	70	43	235	0	0	1	53.9
24 - SITKA DRIVE	349	7	44	62	13	126	0	0	0	36.1
25 - SIFTON AVENUE	315	4	82	63	34	183	0	0	2	58.7
26 - SILVERSPRINGS DRIVE	326	3	73	41	32	149	1	1	0	46.0
27 - CEDARWOODS	484	8	82	82	41	213	0	0	2	44.4
28 - HILLCREST DRIVE	378	3	76	68	49	196	0	0	2	52.4
29 - SIGNAL HILL PLACE	287	4	41	34	19	98	0	0	0	34.1
30 - WINDSOR DRIVE	434	3	72	61	46	182	0	0	0	41.9
31 - WOLVERINE DRIVE	340	7	81	35	39	162	0	0	1	47.9
32 - STROUD BAY	249	6	32	18	15	71	0	0	0	28.5
33 - TUNDRA DRIVE	353	2	74	62	62	200	0	0	0	56.7
34 - WOOD BUFFALO WAY	359	2	73	31	72	178	0	0	0	49.6
35 - WARREN WAY	351	11	55	46	57	169	0	0	1	48.4
36 - WILLIAMS DRIVE	597	2	141	66	77	286	0	0	0	47.9
37 - ADVANCE-FORT MCMURRAY		8	133	88	90	319	0	0	1	
38 - ADVANCE-FORT MCMURRAY		10	140	91	100	341	0	0	0	
39 - ADVANCE-FORT CHIPEWYAN		7	15	25	11	58	0	0	0	
40 - SPECIAL BALLOT		0	31	12	9	52	0	0	14	
Total (Regular, Special Ballot)		179	2,662	1,867	1,301	6,009	22	9	29	
Total (Advance)		25	288	204	201	718	0	0	1	
Total (All Polls)	13,222	204	2,950	2,071	1,502	6,727	22	9	30	51.2
Vote Count (%)		3.0	43.9	30.8	22.3					

V = Valid Ballots S = Spoiled Ballots D = Declined Ballots R = Rejected Ballots

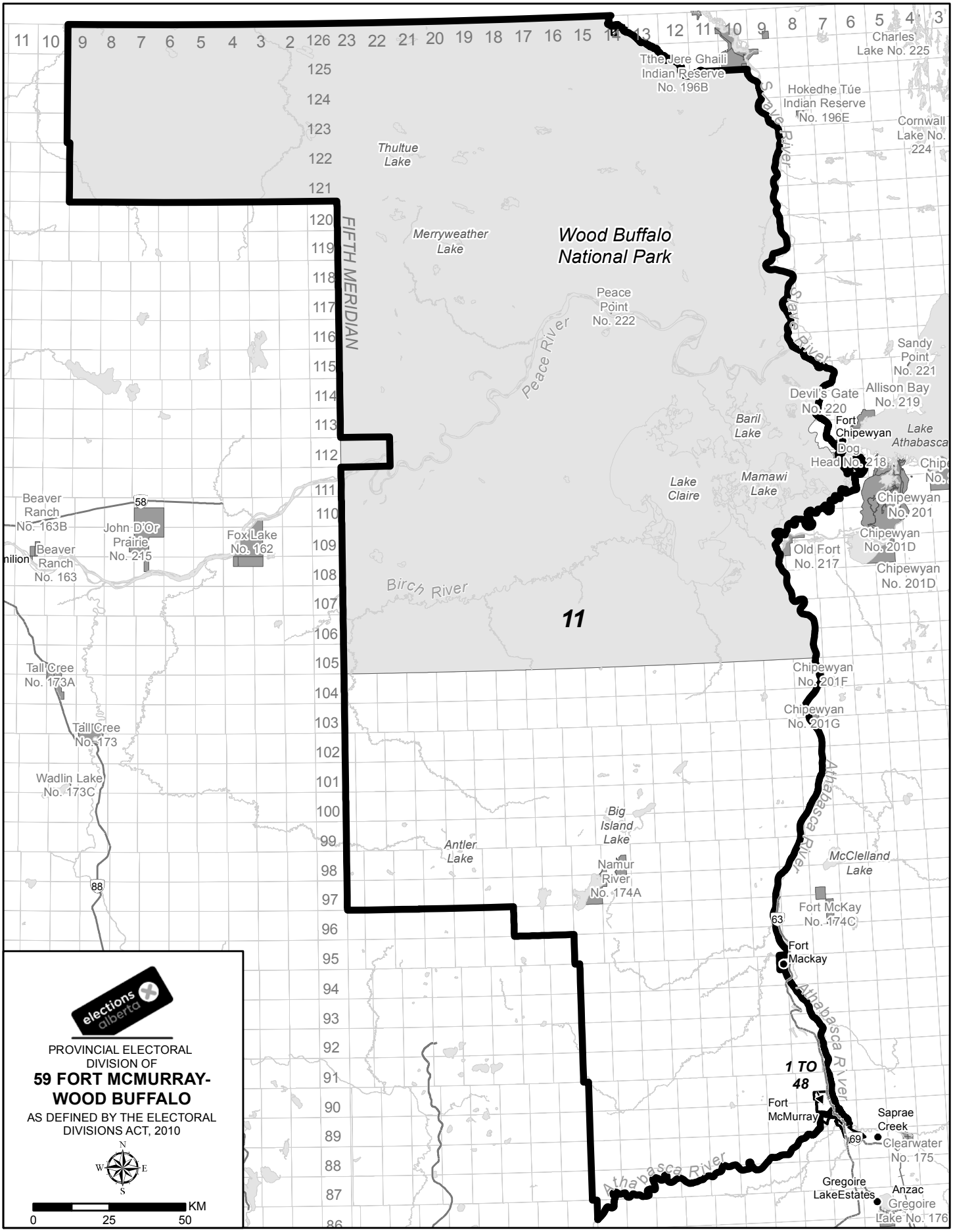
PROVINCIAL ELECTORAL DIVISION OF
59 FORT MCMURRAY-WOOD BUFFALO
AS DEFINED BY THE ELECTORAL DIVISIONS ACT, 2010
KM
0 25 50
Wood Buffalo National Park
FIFTH MERIDIAN
Thultue Lake
Merryweather Lake
Peace Point No. 222
Peace River
Lake Claire
Mamawi Lake
Baril Lake
Birch River
Slave River
Athabasca River
Tthedjere Ghaili Indian Reserve No. 196B
Hokedhe Túe Indian Reserve No. 196E
Charles Lake No. 225
Cornwall Lake No. 224
Sandy Point No. 221
Devil's Gate No. 220
Allison Bay No. 219
Fort Chipewyan
Lake Athabasca
Dog Head No. 218
Chipewyan No. 201
Chipewyan No. 201D
Old Fort No. 217
Chipewyan No. 201F
Chipewyan No. 201G
Beaver Ranch No. 163B
Beaver Ranch No. 163
John D'Or Prairie No. 215
Fox Lake No. 162
Tall Cree No. 173A
Tall Cree No. 173
Wadlin Lake No. 173C
Big Island Lake
Antler Lake
Namur River No. 174A
McClelland Lake
Fort McKay No. 174C
Fort Mackay
1 TO 48
Fort McMurray
Saprae Creek
Clearwater No. 175
Gregoire Lake Estates
Anzac
Gregoire Lake No. 176
11

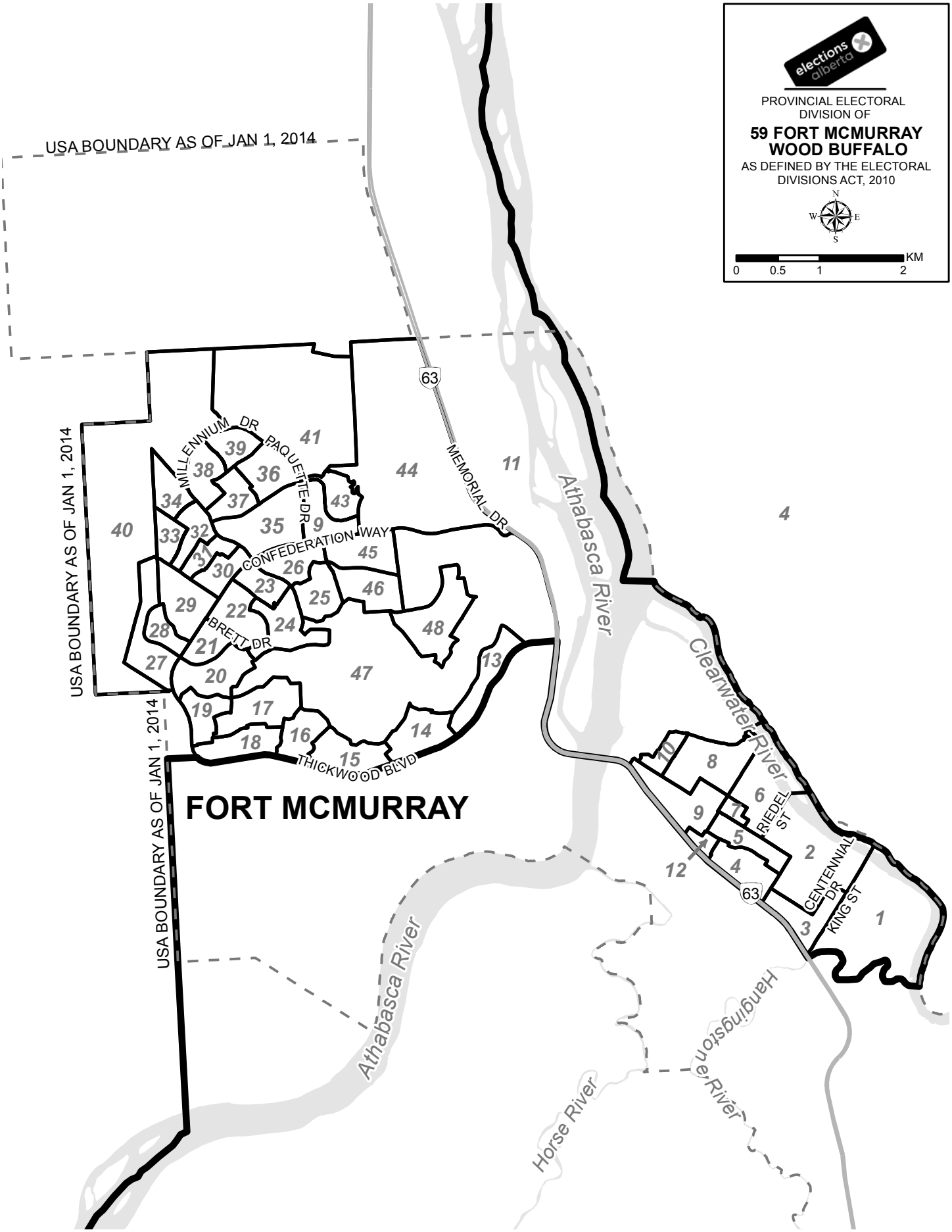
elections alberta
PROVINCIAL ELECTORAL DIVISION OF
59 FORT MCMURRAY WOOD BUFFALO
AS DEFINED BY THE ELECTORAL DIVISIONS ACT, 2010
N
W
E
S
KM
0
0.5
1
2
USA BOUNDARY AS OF JAN 1, 2014
USA BOUNDARY AS OF JAN 1, 2014
USA BOUNDARY AS OF JAN 1, 2014
63
MILLENNIUM DR
PAQUETTE DR
MEMORIAL DR
CONFEDERATION WAY
BRETT DR
THICKWOOD BLVD
FORT MCMURRAY
Athabasca River
Clearwater River
Athabasca River
Horse River
Hangingstone River
FRIEDEL ST
CENTENNIAL DR
KING ST
63
1
2
3
4
5
6
7
8
9
10
11
12
13
14
15
16
17
18
19
20
21
22
23
24
25
26
27
28
29
30
31
32
33
34
35
36
37
38
39
40
41
43
44
45
46
47
48

Summary Of Results By Poll - Fort McMurray-Wood Buffalo

Poll	Names on List	MIKE ALLEN PC	STEPHEN DROVER NDP	ROBIN LE FEVRE LIB	TANY YAO WRP	V	S	D	R	Voter Turnout (%)
1 - PENHORWOOD ST	276	23	52	8	37	120	0	0	1	43.8
2 - KING ST	458	48	50	2	58	158	0	0	1	34.7
3 - HOSPITAL ST	388	20	43	1	64	128	1	0	0	33.0
4 - ALBERTA DR	394	20	44	5	69	138	1	0	0	35.0
5 - POND CRES	306	20	22	5	30	77	3	0	2	25.8
6 - KEYANO HOUSING	437	18	38	5	54	115	1	0	0	26.3
7 - MANNING AVE	341	10	20	3	20	53	0	0	1	15.8
8 - HILL DR	474	21	35	2	39	97	0	0	1	20.7
9 - CLEARWATER/MACDONALD AVE	393	18	30	4	24	76	0	0	1	19.6
10 - CARRINGTON PROMENADE	352	17	30	2	22	71	0	0	0	20.2
11 - RIVER PARK GLEN	340	21	37	3	41	102	0	0	0	30.0
12 - CHARLES AVE	362	7	19	0	11	37	0	0	1	10.5
13 - TIMBERLINE DR	430	28	56	4	61	149	2	0	0	34.7
14 - WOODLAND DR	475	29	60	9	75	173	0	0	0	36.4
15 - DEEP ROAD	410	35	54	4	69	162	0	0	4	40.5
16 - CARDINAL DR	341	36	54	2	30	122	0	0	0	35.8
17 - MACLAREN CRES	393	31	71	10	69	181	1	0	0	46.1
18 - FULLERTON DR	591	54	91	7	124	276	2	0	0	46.7
19 - KENNEDY CRES	472	40	52	4	116	212	4	0	0	44.9
20 - BURTON ESTATES	524	71	56	3	112	242	1	0	0	46.2
21 - BOISVERT PLACE	377	32	62	8	79	181	0	0	0	48.0
22 - BACON PLACE	537	72	70	9	91	242	1	0	0	45.1
23 - BEATON PLACE	363	26	42	5	72	145	1	0	0	39.9
24 - BURNS PLACE	477	71	64	4	92	231	1	0	0	48.4
25 - LINSTROM CRES	538	71	51	6	106	234	0	0	0	43.5
26 - LEITNER GATE	586	44	61	5	58	168	1	0	3	29.2
27 - CREE ROAD	506	43	56	7	73	179	0	0	0	35.4
28 - BEAR RIDGE ESTATES	437	29	41	4	51	125	1	0	0	28.6
29 - CARTIER PARK	509	20	39	4	48	111	1	0	0	21.8
30 - DIEFENBAKER DR	336	40	35	8	31	114	0	0	0	33.9
31 - SMALLWOOD ST	337	28	30	6	63	127	0	0	0	37.7
32 - ARCHIBALD CLOSE	492	48	49	10	86	193	1	0	0	39.2
33 - HARPE WAY	366	16	18	8	39	81	0	0	0	22.1
34 - MCKINLAY CRES	413	21	40	6	50	117	0	0	0	28.3
35 - PARSONS CREEK DR	362	25	34	10	25	94	0	0	0	26.0
36A - RAINBOW CREEK DR (A-K)	354	24	26	4	46	100	0	0	0	28.2
36B - RAINBOW CREEK DR (L-Z)	369	27	33	3	35	98	0	1	0	26.8
37 - RATTLEPAN CREEK	368	37	37	4	58	136	0	0	0	37.0
38 - ELM/CEDAR ST	587	61	39	10	91	201	0	0	0	34.2
39 - ASHWAY	413	20	32	2	46	100	0	0	0	24.2
40A - WALNUT ST (A-K)	358	16	33	6	59	114	0	0	0	31.8
40B - WALNUT ST (L-Z)	379	25	46	3	54	128	0	0	0	33.8
41A - PAQUETTE PLACE (A-L)	552	70	87	9	76	242	2	0	0	43.8
41B - PAQUETTE PLACE (M-Z)	531	63	61	13	86	223	2	0	0	42.0

V = Valid Ballots S = Spoiled Ballots D = Declined Ballots R = Rejected Ballots

Summary Of Results By Poll - Fort McMurray-Wood Buffalo

Poll	Names on List	MIKE ALLEN PC	STEPHEN DROVER NDP	ROBIN LE FEVRE LIB	TANY YAO WRP	V	S	D	R	Voter Turnout (%)
42 - PLAMONDON DR	481	36	53	6	73	168	0	0	0	34.9
43 - PLISKA CRES	304	36	35	2	42	115	0	0	0	37.8
44A - SANDSTONE WAY (A-J)	393	38	32	5	72	147	0	0	0	37.4
44B - SANDSTONE WAY (K-Z)	436	62	64	9	65	200	0	0	0	45.9
45A - EAGLE RIDGE GATE (A-L)	513	44	61	5	53	163	3	0	0	31.8
45B - EAGLE RIDGE GATE (M-Z)	476	50	74	11	54	189	0	2	0	40.1
46 - SANDPIPER ROAD	489	77	54	7	52	190	0	0	0	38.9
47 - MERGANSER PLACE	376	52	32	3	64	151	0	0	0	40.2
48A - KILLDEER WAY (A-L)	368	58	58	6	62	184	0	1	2	50.8
48B - KILLDEER WAY (M-Z)	400	75	54	9	67	205	0	0	0	51.2
49 - ADVANCE-FORT MCMURRAY-WOOD BUFFALO		159	163	17	228	567	0	0	1	
50 - ADVANCE-FORT MCMURRAY-WOOD BUFFALO		101	87	9	169	366	1	0	0	
51 - ADVANCE-FORT MCMURRAY-WOOD BUFFALO		147	111	14	136	408	1	0	0	
52 - MOBILE-FORT MCMURRAY		23	18	4	20	65	2	1	0	
53 - SPECIAL BALLOT		32	19	1	38	90	0	0	19	
Total (Regular, Mobile, Special Ballot)		2,079	2,554	305	3,302	8,240	32	5	36	
Total (Advance)		407	361	40	533	1,341	2	0	1	
Total (All Polls)	22,940	2,486	2,915	345	3,835	9,581	34	5	37	41.9
Vote Count (%)		25.9	30.4	3.6	40.0					

V = Valid Ballots S = Spoiled Ballots D = Declined Ballots R = Rejected Ballots

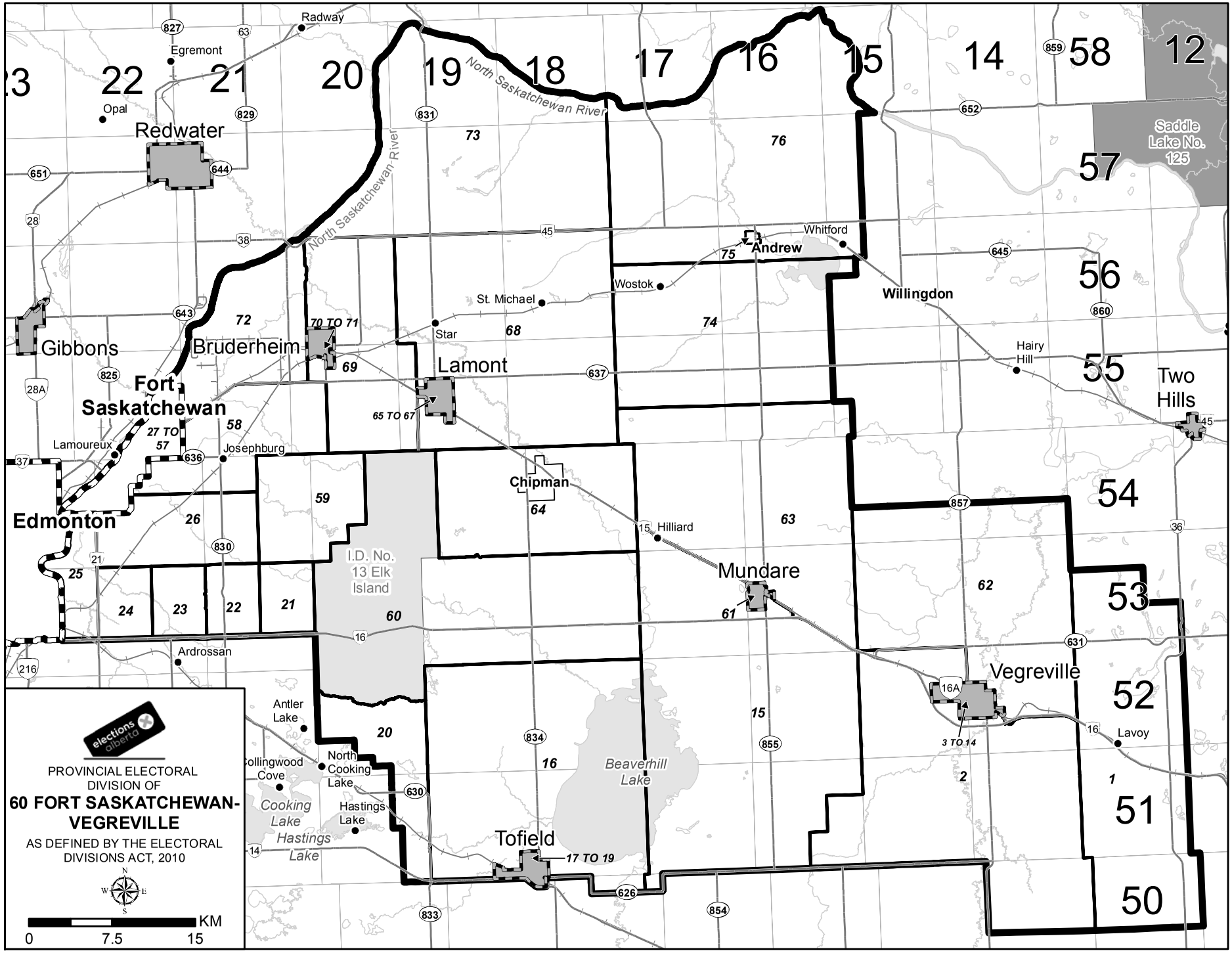
PROVINCIAL ELECTORAL DIVISION OF
60 FORT SASKATCHEWAN-VEGREVILLE
AS DEFINED BY THE ELECTORAL DIVISIONS ACT, 2010
KM
0
7.5
15
Radway
Egremont
Opal
Redwater
Gibbons
Bruderheim
Fort Saskatchewan
Lamoureux
Edmonton
Josephburg
Lamont
Star
St. Michael
Wostok
Andrew
Whitford
Willingdon
Hairy Hill
Two Hills
Chipman
Hilliard
Mundare
Vegreville
Lavoy
Ardrossan
Antler Lake
Collingwood Cove
North Cooking Lake
Hastings Lake
Cooking Lake
Hastings Lake
Beaverhill Lake
Tofield
I.D. No. 13 Elk Island
Saddle Lake No. 125
North Saskatchewan River
North Saskatchewan River
70 TO 71
65 TO 67
27 TO 57
3 TO 14
17 TO 19

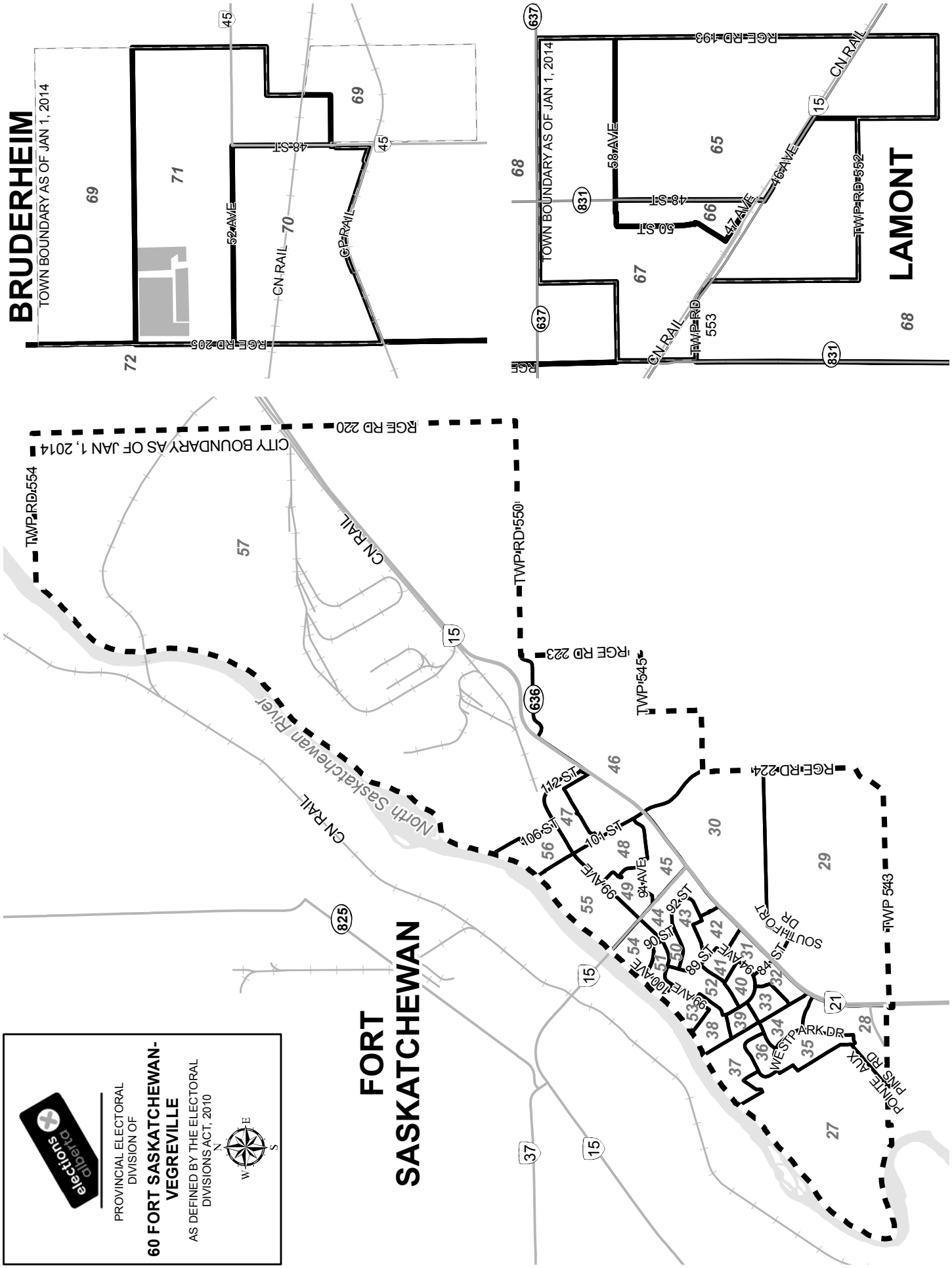
elections alberta
PROVINCIAL ELECTORAL DIVISION OF
60 FORT SASKATCHEWAN-VEGREVILLE
AS DEFINED BY THE ELECTORAL DIVISIONS ACT, 2010
N
E
S
W
FORT SASKATCHEWAN
North Saskatchewan River
CN RAIL
CITY BOUNDARY AS OF JAN 1, 2014
TWP RD 554
TWP RD 550
RGE RD 220
RGE RD 223
TWP 545
RGE RD 224
TWP 543
SOUTH FORT DR
WESTPARK DR
POINTE AUX PINS RD
112 ST
106 ST
101 ST
99 AVE
94 AVE
92 ST
100 AVE
96 AVE
94 AVE
84 ST
BRUDERHEIM
TOWN BOUNDARY AS OF JAN 1, 2014
RGE RD 205
52 AVE
48 ST
CP RAIL
LAMONT
TOWN BOUNDARY AS OF JAN 1, 2014
RGE RD 193
58 AVE
50 ST
48 ST
47 AVE
46 AVE
TWP RD 552
TWP RD 553
RGE

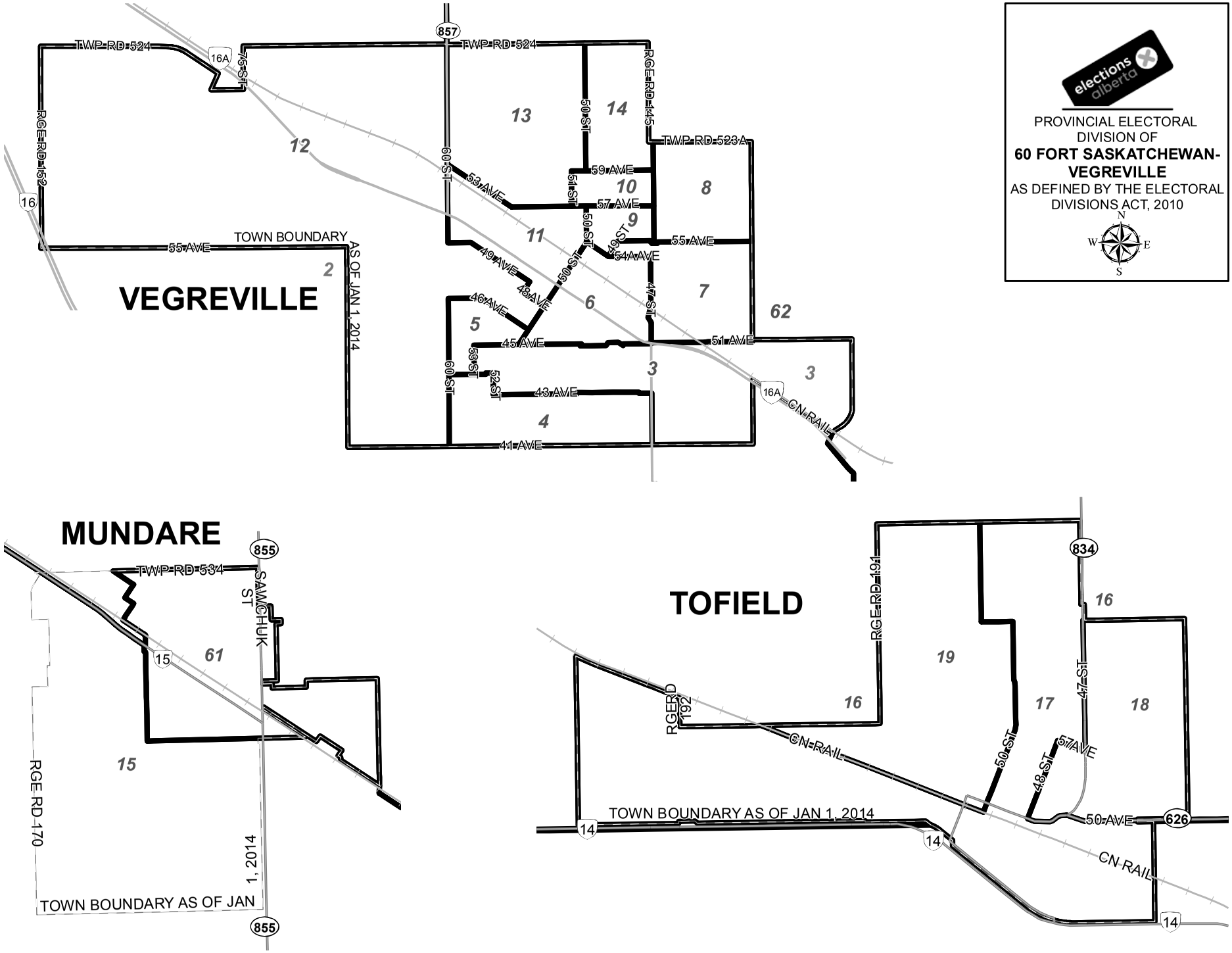
PROVINCIAL ELECTORAL DIVISION OF
60 FORT SASKATCHEWAN-VEGREVILLE
AS DEFINED BY THE ELECTORAL DIVISIONS ACT, 2010
VEGREVILLE
MUNDARE
TOFIELD
TOWN BOUNDARY AS OF JAN 1, 2014
TOWN BOUNDARY AS OF JAN 1, 2014
TWP-RD-524
TWP-RD-523A
TWP-RD-534
RGE-RD-152
RGE-RD-145
RGE-RD-191
RGE-RD-192
RGE-RD-170
55-AVE
53-AVE
59-AVE
57-AVE
54A-AVE
51-AVE
49-AVE
48-AVE
46-AVE
45-AVE
43-AVE
41-AVE
50-ST
49-ST
47-ST
48-ST
60-ST
59-ST
58-ST
52-ST
75-ST
SAWCHUK ST
CN-RAIL
1
2
3
4
5
6
7
8
9
10
11
12
13
14
15
16
17
18
19
61
62

Summary Of Results By Poll - Fort Saskatchewan-Vegreville

Poll	Names on List	ALLISON ANDERSON GPA	DEREK CHRISTENSEN AP	JACQUIE FENSKE PC	JOE GOSSELIN WRP	JESSICA LITTLEWOOD NDP	PETER SCHNEIDER LIB	V	S	D	R	Voter Turnout (%)
1 - LAVOY COMMUNITY HALL	362	4	6	61	56	48	0	175	0	0	1	48.6
2 - VEG SOCIAL CNTR	409	2	5	73	62	75	2	219	1	0	0	53.5
3 - VEG SOCIAL CNTR SE	430	0	3	50	35	68	5	161	0	0	0	37.4
4 - VEG SOCIAL CNTR S	489	5	5	80	43	96	8	237	0	0	0	48.5
5 - VEG SOCIAL CNTR W	329	1	5	21	25	61	5	118	0	0	0	35.9
6 - S C SUNSHINE CLUB	405	8	2	29	23	44	8	114	2	2	0	28.6
7 - S C SUNSHINE CLUB E	335	3	8	26	18	68	6	129	0	0	0	38.5
8 - VEGREVILLE ELKS HALL E	424	1	1	71	41	74	2	190	0	0	1	45.0
9 - VEGREVILLE ELKS HALL S	240	0	2	28	24	53	1	108	0	0	0	45.0
10 - VEGREVILLE ELKS HALL MDL	326	1	4	47	18	58	3	131	0	0	0	40.2
11 - S C SUNSHINE CLUB CNTR	370	1	4	26	26	60	3	120	0	0	0	32.4
12 - S C SUNSHINE CLUB W	457	1	3	60	27	88	2	181	0	0	0	39.6
13 - VEGREVILLE ELKS HALL NW	475	2	6	66	39	102	4	219	0	0	0	46.1
14 - VEGREVILLE ELKS HALL N	475	1	0	19	11	21	1	53	1	0	0	11.2
15 - MUNDARE REC CNTR SW	477	1	1	70	67	119	2	260	0	0	2	54.9
16 - TOFIELD COMM HALL N	741	4	8	116	127	172	8	435	0	1	0	58.8
17 - TOFIELD COMM HALL S	559	10	2	78	86	136	7	319	6	0	1	57.2
18 - TOFIELD COMM HALL E	529	2	4	114	75	123	9	327	0	0	0	61.8
19 - TOFIELD COMM HALL	455	1	1	62	57	64	4	189	0	1	0	41.8
20 - TOFIELD COMM HALL W	343	2	2	46	64	92	7	213	1	0	0	62.1
21 - FV SCONA E	345	0	4	52	55	63	1	175	0	0	0	50.7
22 - FV SCONA	434	3	4	65	74	95	6	247	0	0	0	56.9
23 - FV SCONA MDL	640	2	4	99	82	153	4	344	0	0	0	53.8
24 - FV SCONA W	213	0	12	42	27	37	0	118	0	0	0	55.4
25 - FV SCONA NW	157	0	0	23	10	20	2	55	2	0	0	35.0
26 - FV SCONA NE	427	2	2	81	42	74	1	202	0	0	0	47.3
27A - COMM BAPTIST CH S (A-K)	571	2	9	63	52	105	5	236	0	0	0	41.3
27B - COMM BAPTIST CH S (L-Z)	1353	11	11	123	72	199	11	427	2	0	1	31.6
28A - COMM BAPTIST CH E (A-K)	433	1	2	16	11	64	5	99	1	0	0	22.9
28B - COMM BAPTIST CH E (L-Z)	970	3	4	34	33	112	6	192	0	0	0	19.8
29A - DOW CNTR (A-K)	722	3	4	84	62	178	15	346	0	0	0	47.9
29B - DOW CNTR (L-Z)	731	5	7	95	64	171	7	349	1	0	0	47.7

V = Valid Ballots S = Spoiled Ballots D = Declined Ballots R = Rejected Ballots

Summary Of Results By Poll - Fort Saskatchewan-Vegreville

Poll	Names on List	ALLISON ANDERSON GPA	DEREK CHRISTENSEN AP	JACQUIE FENSKE PC	JOE GOSSELIN WRP	JESSICA LITTLEWOOD NDP	PETER SCHNEIDER LIB	V	S	D	R	Voter Turnout (%)
30A - CENTRE STONE (A-G)	472	0	7	48	36	78	5	174	0	1	0	37.1
30B - CENTRE STONE (H-N)	455	0	4	52	33	93	3	185	2	1	1	41.1
30C - CENTRE STONE (O-Z)	1345	4	1	38	45	97	1	186	0	0	0	13.8
31 - P J XXIII SCHOOL E	289	2	4	42	25	77	7	157	1	0	1	54.7
32 - J M SCHOOL E	402	5	5	44	18	99	7	178	0	0	0	44.3
33 - J M SCHOOL CNTR	408	9	1	41	48	108	5	212	0	1	0	52.2
34 - COMM BAPTIST CH NE	599	3	4	55	45	132	15	254	0	0	0	42.4
35 - COMM BAPTIST CH SE	715	3	10	113	60	165	10	361	1	0	0	50.5
36 - COMM BAPTIST CH CNTR	477	4	4	59	42	117	10	236	1	0	0	49.5
37 - COMM BAPTIST CH W	281	6	4	97	50	114	10	281	0	0	0	100.0
38 - J M SCHOOL NW	390	5	1	47	32	114	4	203	0	0	0	52.1
39 - J M SCHOOL W	320	2	3	27	26	86	5	149	1	0	0	46.6
40 - P J XXIII SCHOOL S	387	5	1	52	46	105	4	213	1	0	0	55.0
41 - P J XXIII SCHOOL N	292	1	3	42	26	72	6	150	2	0	0	51.4
42 - R H SCHOOL S	454	3	3	50	45	100	8	209	1	0	0	46.0
43 - R H SCHOOL CTR	358	6	7	42	34	95	5	189	1	2	0	53.4
44 - R H SCHOOL NE	337	7	1	49	28	80	6	171	0	1	1	51.3
45 - J P II H SCHOOL M	464	4	3	83	34	114	3	241	2	0	0	51.9
46 - J P II H SCHOOL NE	444	3	4	52	37	87	2	185	1	0	0	41.7
47 - J P II H SCHOOL N	460	4	2	22	24	96	3	151	0	0	0	32.8
48 - J P II H SCHOOL CNTR	433	3	7	41	26	98	8	183	0	0	0	42.3
49 - J P II H SCHOOL CNTR S	358	1	4	33	22	78	6	144	1	0	0	40.2
50 - R H SCHOOL W	323	1	2	6	13	62	1	85	2	0	0	26.3
51 - R H SCHOOL NW	310	3	0	30	21	65	3	122	0	0	0	39.4
52 - P J XXIII SCHOOL NW	411	4	2	53	37	107	12	215	0	0	3	53.0
53 - P J XXIII SCHOOL W	370	5	4	43	46	81	9	188	0	0	5	52.2
54 - FORT SASK JR HIGH SW	268	4	1	48	17	59	3	132	0	0	1	49.6
55 - FORT SASK JR HIGH S	620	5	3	109	40	95	11	263	0	0	0	42.4
56 - FORT SASK JR HIGH N	360	4	1	24	11	67	5	112	0	1	0	31.4
57 - FORT SASK JR HIGH NW	432	5	3	46	32	89	8	183	0	0	0	42.4
58 - J P II H SCHOOL E	401	5	3	68	32	48	6	162	0	0	0	40.4
59 - LAMONT REC CNTR SW	519	1	3	75	62	71	3	215	0	0	0	41.4

V = Valid Ballots S = Spoiled Ballots D = Declined Ballots R = Rejected Ballots

Summary Of Results By Poll - Fort Saskatchewan-Vegreville

Poll	Names on List	ALLISON ANDERSON GPA	DEREK CHRISTENSEN AP	JACQUIE FENSKE PC	JOE GOSSELIN WRP	JESSICA LITTLEWOOD NDP	PETER SCHNEIDER LIB	V	S	D	R	Voter Turnout (%)
60 - CHIPMAN DROP IN CNTR S	461	5	1	55	50	99	5	215	1	0	0	46.6
61 - MUNDARE REC CNTR E	598	6	4	85	73	117	12	297	1	0	0	49.7
62 - VEGREVILLE ELKS HALL	374	0	2	55	44	89	2	192	0	0	0	51.3
63 - MUNDARE REC CNTR NE	326	1	5	58	50	65	3	182	0	0	1	56.1
64 - CHIPMAN DROP IN CTR N	486	2	1	67	47	116	4	237	3	0	0	48.8
65 - LAMONT REC CNTR E	514	2	3	75	68	114	9	271	0	0	0	52.7
66 - LAMONT REC CNTR CTR	390	8	1	53	34	94	6	196	0	0	0	50.3
67 - LAMONT REC CNTR N	522	4	2	47	21	80	5	159	1	1	0	30.7
68 - LAMONT REC CNTR NORTH	470	5	1	75	81	131	4	297	0	0	0	63.2
69 - BRUDERHEIM COMM CNTR E	280	4	6	64	46	73	1	194	0	0	0	69.3
70 - BRUDERHEIM COMM CNTR S	548	4	3	81	56	119	5	268	0	0	0	48.9
71 - BRUDERHEIM COMM CNTR N	483	4	2	53	44	101	4	208	0	0	0	43.1
72 - BRUDERHEIM COMM CNTR W	66	1	0	16	7	10	0	34	0	0	1	53.0
73 - SKARO HALL	313	3	4	66	56	66	3	198	0	0	1	63.6
74 - ANDREW R CLUB S	210	1	0	36	17	45	0	99	0	0	0	47.1
75 - ANDREW R CLUB CNTR	388	2	4	59	35	91	5	196	0	0	0	50.5
76 - ANDREW R CLUB N	306	3	4	51	34	79	1	172	0	0	0	56.2
77 - ADVANCE-FORT SASKATCHEWAN-VEGREVILLE		17	23	491	347	1066	27	1971	3	1	5	
78 - ADVANCE-FORT SASKATCHEWAN-VEGREVILLE		10	9	249	166	370	18	822	1	0	0	
79 - MOBILE-VEGREVILLE		1	2	63	19	48	4	137	4	0	0	
80 - MOBILE-FORT SASKATCHEWAN		1	2	57	13	68	7	148	1	0	1	
81 - MOBILE-ANDREW / MUNDARE		1	1	15	6	8	2	33	0	0	1	
82 - MOBILE-LAMONT		0	1	38	5	18	2	64	1	0	0	
83 - MOBILE-TOFIELD		1	0	36	15	18	2	72	1	0	1	
84 - SPECIAL BALLOT		0	3	31	24	56	0	114	1	0	46	
Total (Regular, Mobile, Special Ballot)		258	292	4,787	3,446	7,547	430	16,760	48	12	70	
Total (Advance)		27	32	740	513	1,436	45	2,793	4	1	5	
Total (All Polls)	36,515	285	324	5,527	3,959	8,983	475	19,553	52	13	75	53.8
Vote Count (%)		1.5	1.7	28.3	20.2	45.9	2.4					

V = Valid Ballots S = Spoiled Ballots D = Declined Ballots R = Rejected Ballots

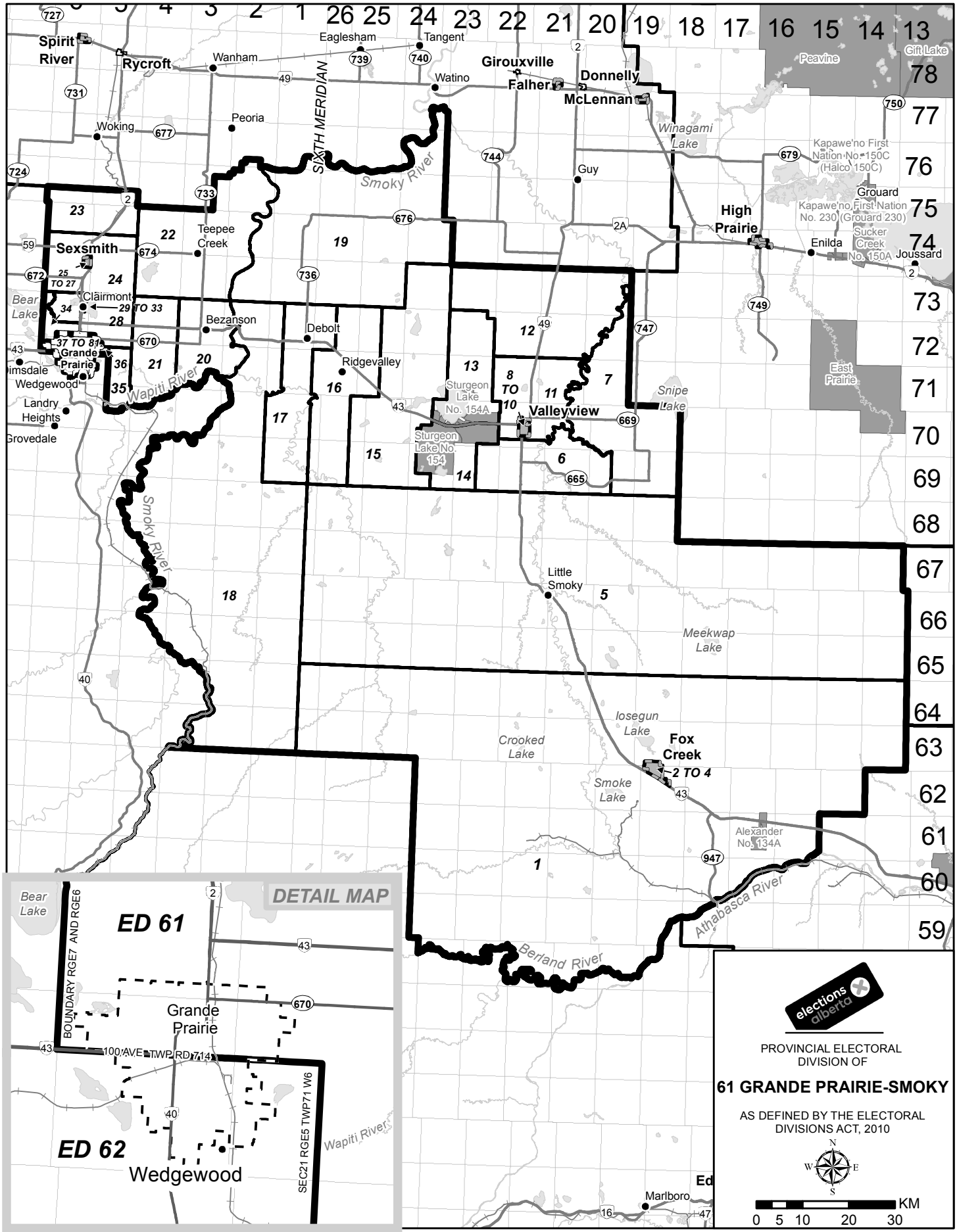
DETAIL MAP
ED 61
ED 62
Grande Prairie
Wedgewood
BOUNDARY RGE7 AND RGE6
100 AVE TWP RD 714
SEC21 RGE5 TWP71 W6
Wapiti River
Bear Lake
PROVINCIAL ELECTORAL DIVISION OF
61 GRANDE PRAIRIE-SMOKY
AS DEFINED BY THE ELECTORAL DIVISIONS ACT, 2010
KM
0 5 10 20 30
Spirit River
Rycroft
Wanham
Eaglesham
Tangent
Girouxville
Falher
Donnelly
McLennan
Watino
Woking
Peoria
SIXTH MERIDIAN
Smoky River
Winagami Lake
Guy
Peavine
Cift Lake
Kapawe'no First Nation No. 150C (Halco 150C)
Grouard
Kapawe'no First Nation No. 230 (Grouard 230)
Sucker Creek No. 150A
High Prairie
Enilda
Joussard
East Prairie
Sexsmith
Teepee Creek
Clairmont
Bezanson
Debolt
Ridgevalley
Sturgeon Lake No. 154A
Sturgeon Lake No. 154
Valleyview
Snipe Lake
Wedgewood
Landry Heights
Grovedale
Little Smoky
Meekwap Lake
Crooked Lake
Iosegun Lake
Fox Creek
Smoke Lake
Alexander No. 134A
Athabasca River
Berland River
Marlboro

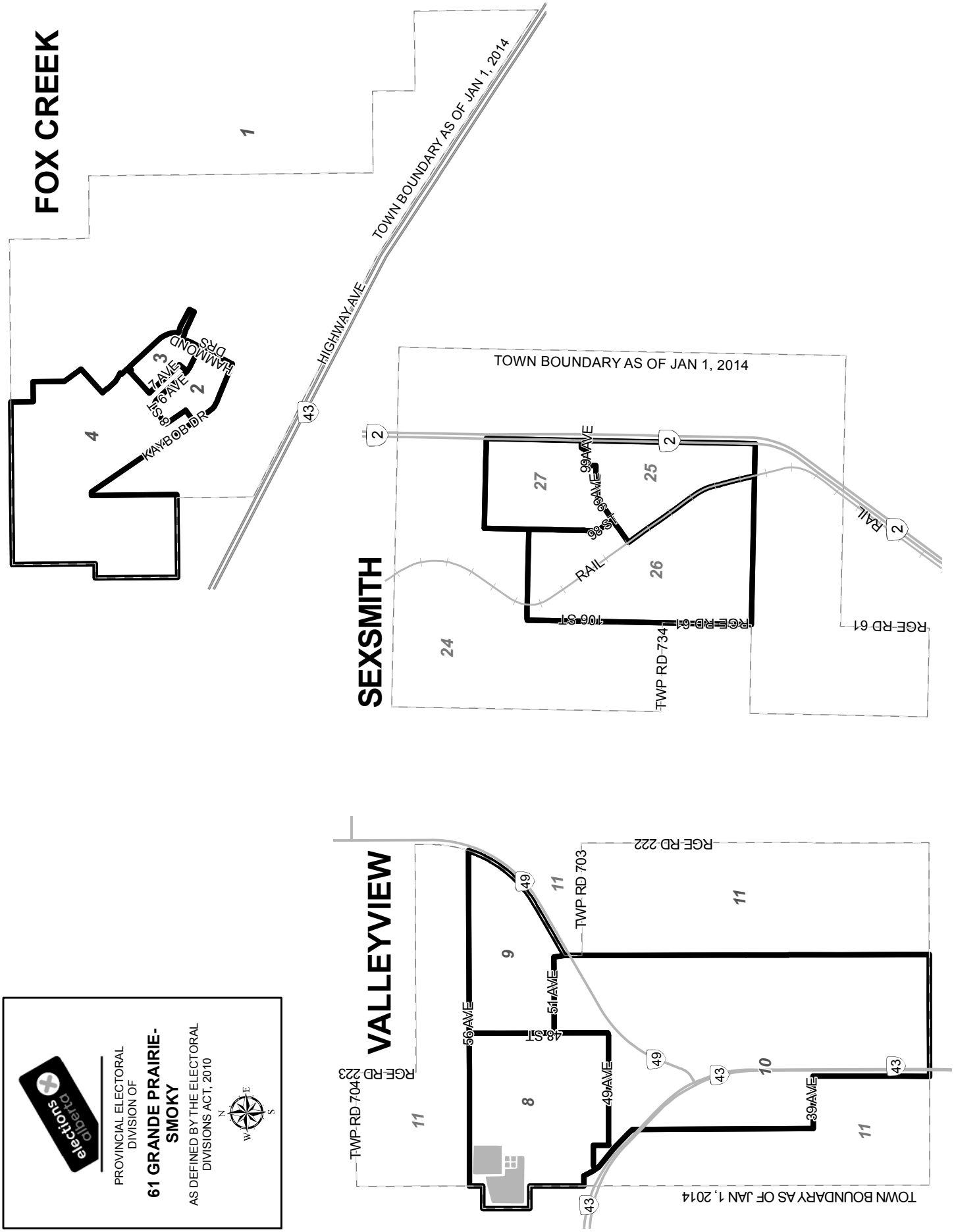
FOX CREEK
1
2
3
4
KAYBOBDR
HAMMOND DRS
17AVE
16AVE
HIGHWAY AVE
43
TOWN BOUNDARY AS OF JAN 1, 2014
SEXSMITH
24
25
26
27
TWP RD 734
RGE RD 61
106 ST
99AVE
98 ST
RAIL
2
TOWN BOUNDARY AS OF JAN 1, 2014
VALLEYVIEW
8
9
10
11
TWP RD 7042
RGE RD 223
TWP RD 703
RGE RD 222
56AVE
51AVE
49AVE
48 ST
39AVE
49
43
TOWN BOUNDARY AS OF JAN 1, 2014
elections alberta
PROVINCIAL ELECTORAL DIVISION OF
61 GRANDE PRAIRIE-SMOKY
AS DEFINED BY THE ELECTORAL DIVISIONS ACT, 2010
N
E
S
W

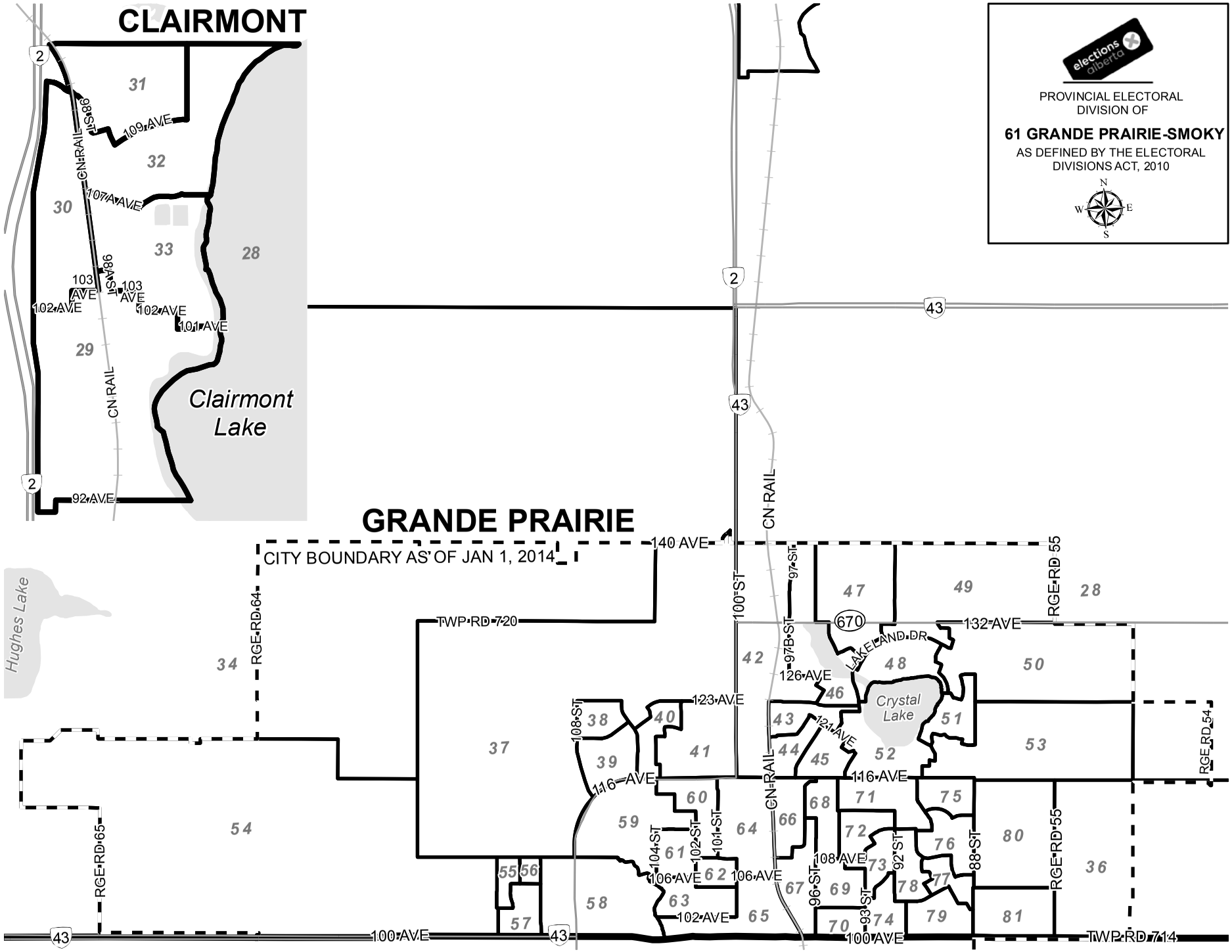
PROVINCIAL ELECTORAL DIVISION OF
61 GRANDE PRAIRIE-SMOKY
AS DEFINED BY THE ELECTORAL DIVISIONS ACT, 2010
CLAIRMONT
Clairmont Lake
GRANDE PRAIRIE
CITY BOUNDARY AS OF JAN 1, 2014
Hughes Lake
Crystal Lake
CN RAIL
109 AVE
107A AVE
103 AVE
102 AVE
101 AVE
92 AVE
98 ST
98A ST
140 AVE
TWP RD 720
RGE RD 64
RGE RD 65
RGE RD 55
RGE RD 54
TWP RD 714
100 ST
97 ST
97B ST
132 AVE
126 AVE
124 AVE
123 AVE
116 AVE
108 AVE
106 AVE
100 AVE
LAKELAND DR
108 ST
104 ST
102 ST
101 ST
96 ST
93 ST
92 ST
88 ST
2
43
670

Summary Of Results By Poll - Grande Prairie-Smoky

Poll	Names on List	TODD LOEWEN WRP	EVERETT MCDONALD PC	KEVIN MCLEAN LIB	TODD RUSSELL NDP	V	S	D	R	Voter Turnout (%)
1 - FOX CREEK S	315	40	17	6	39	102	1	0	0	32.4
2 - FOX CREEK CENTRAL	421	49	20	4	26	99	0	0	0	23.5
3 - FOX CREEK NE	341	43	36	6	33	118	0	0	0	34.6
4 - FOX CREEK NW	357	49	34	8	28	119	1	0	0	33.3
5 - LITTLE SMOKY	462	152	43	2	28	225	1	0	0	48.7
6 - VALLEYVIEW SOUTH	285	95	53	5	26	179	0	0	0	62.8
7 - SUNSET HOUSE/SWEATHOUSE	248	84	31	2	35	152	3	0	0	61.3
8 - TOWN OF VALLEYVIEW NW	418	91	55	10	56	212	1	0	0	50.7
9 - TOWN OF VALLEYVIEW NE	461	99	65	8	79	251	0	0	0	54.4
10 - TOWN OF VALLEYVIEW SE	384	58	32	13	52	155	0	0	0	40.4
11 - VALLEYVIEW RURAL N	486	146	82	3	47	278	1	0	0	57.2
12 - NEW FISH CREEK	229	73	30	1	20	124	0	0	0	54.1
13 - CALAIS N	479	23	14	12	118	167	1	0	0	34.9
14 - CALAIS S	269	12	4	4	84	104	0	0	0	38.7
15 - STURGEON/CLARKSON	203	67	24	1	33	125	0	0	0	61.6
16 - CROOKED CREEK	391	55	37	5	33	130	0	0	0	33.2
17 - DEBOLT	275	90	39	8	42	179	0	0	0	65.1
18 - GOODWIN	122	47	21	2	9	79	0	0	0	64.8
19 - NORTH DEBOLT	175	48	20	4	26	98	0	0	0	56.0
20 - BEZANSON	531	126	117	5	83	331	0	1	0	62.5
21 - CRYSTAL CREEK	332	74	94	5	40	213	0	0	0	64.2
22 - BADHEART/TEEPEE CREEK	648	128	135	9	84	356	0	0	2	55.2
23 - SEXSMITH RURAL N	648	136	113	12	107	368	0	0	2	57.1
24 - SEXSMITH RURAL S	561	123	114	8	87	332	1	0	0	59.2
25 - TOWN OF SEXSMITH E	467	102	75	10	40	227	0	0	0	48.6
26 - TOWN OF SEXSMITH W	690	107	107	15	75	304	0	0	0	44.1
27 - TOWN OF SEXSMITH N	605	128	69	12	71	280	1	0	1	46.4
28 - CLAIRMONT RURAL	403	54	121	3	48	226	0	0	1	56.3
29 - CLAIRMONT S	322	56	30	9	56	151	1	0	2	47.5
30 - CLAIRMONT W	271	40	18	10	35	103	1	0	1	38.4
31 - CLAIRMONT N	314	53	33	6	37	129	0	0	0	41.1
32 - CLAIRMONT	343	62	37	11	31	141	0	0	0	41.1
33 - CLAIRMONT CENTRAL	318	37	43	4	36	120	0	0	0	37.7
34 - ALTHEN CORNER	677	147	191	15	68	421	4	0	0	62.2
35 - FIVE MILE	581	95	114	12	86	307	1	0	0	52.8
36 - CARRIAGE LANE	547	78	154	15	64	311	3	0	1	57.0
37 - ROYAL OAKS N	454	78	78	22	55	233	0	2	0	51.8
38 - ROYAL OAKS CENTRAL	502	44	54	8	61	167	0	3	1	34.1
39 - ROYAL OAKS S	441	48	58	11	60	177	1	0	1	40.4
40 - ROYAL OAKS NE	358	55	37	4	68	164	0	0	0	45.8
41 - NORTHGATE S	670	41	68	11	79	199	0	0	0	29.7
42 - NORTHGATE	361	28	37	6	48	119	0	0	0	33.0
43 - CRYSTAL VILLAGE N	468	41	30	5	63	139	1	1	0	29.9

V = Valid Ballots S = Spoiled Ballots D = Declined Ballots R = Rejected Ballots

Summary Of Results By Poll - Grande Prairie-Smoky

Poll	Names on List	TODD LOEWEN WRP	EVERETT MCDONALD PC	KEVIN MCLEAN LIB	TODD RUSSELL NDP	V	S	D	R	Voter Turnout (%)
44 - CRYSTAL VILLAGE S	368	40	24	8	54	126	0	0	0	34.2
45 - CRYSTAL RIDGE	437	47	44	9	77	177	0	0	0	40.5
46 - SCENIC RIDGE	341	33	49	13	47	142	0	0	0	41.6
47 - LAKELAND	436	43	30	19	44	136	0	0	0	31.2
48 - LAKE SHORE	653	95	95	9	111	310	3	0	0	47.5
49 - LAKELAND NE	374	31	15	9	38	93	0	0	0	24.9
50 - CRYSTAL ESTATES N	478	71	50	19	67	207	0	0	0	43.3
51 - CRYSTAL LAKE ESTATES	519	61	92	14	49	216	1	0	0	41.6
52 - CRYSTAL LAKE	401	36	58	0	44	138	0	0	0	34.4
53 - CRYSTAL ESTATES S	499	53	97	6	72	228	3	0	0	45.7
54/57 - WESTGATE / GATEWAY S	503	29	34	9	37	109	1	0	0	21.7
55/56 - GATEWAY WEST / EAST	639	27	19	7	54	107	1	0	0	16.7
58 - COLLEGE PARK	350	25	17	4	38	84	0	0	0	24.0
59 - LEISURE CENTRE	398	43	64	12	69	188	0	0	0	47.2
60 - AVONDALE	483	53	73	9	72	207	1	1	0	43.1
61 - HARRY BALFOUR	352	24	32	5	40	101	0	1	0	29.0
62 - SOUTH AVONDALE	322	32	18	1	35	86	0	0	0	26.7
63 - BEAR CREEK E	393	37	23	10	29	99	2	0	0	25.2
64 - AVONDALE/VLA	265	17	32	6	18	73	0	0	0	27.5
65 - MONTROSE/BEAR CREEK	378	16	34	6	50	106	0	0	0	28.0
66 - ST CLEMENTS	415	60	41	17	73	191	1	0	0	46.0
67 - HILLCREST	340	34	23	17	38	112	0	0	0	32.9
68 - MOUNTVIEW/SUMMIT	472	54	75	15	65	209	0	0	0	44.3
69 - HILLSIDE N	399	29	16	10	42	97	0	0	0	24.3
70 - HILLSIDE S	416	25	12	7	32	76	0	0	0	18.3
71 - SUMMIT/CRYSTAL HTS NW	442	52	44	13	57	166	0	0	0	37.6
72 - MOUNTVIEW S	440	44	52	17	52	165	0	0	0	37.5
73 - HILLSIDE NE	419	49	39	12	44	144	0	0	0	34.4
74 - HILLSIDE SE	394	30	55	6	52	143	0	0	0	36.3
75 - CRYSTAL HEIGHTS N	425	65	60	14	49	188	0	0	0	44.2
76 - CRYSTAL HEIGHTS	442	66	65	8	55	194	3	0	0	43.9
77 - CRYSTAL HEIGHTS S	330	32	56	8	36	132	0	0	0	40.0
78 - CRYSTAL HEIGHTS W	413	46	51	16	58	171	0	0	0	41.4
79 - IVY LAKE ESTATES	418	49	42	10	72	173	1	1	0	41.6
80 - TRUMPETER VILLAGE	271	29	19	9	36	93	0	0	0	34.3
81 - CRYSTAL LANDING	472	44	41	10	73	168	0	0	0	35.6
82 - ADVANCE-FOX CREEK		29	25	2	29	85	0	0	0	
83 - ADVANCE-SEXSMITH		68	75	13	106	262	0	0	0	
84 - ADVANCE-GRANDE PRAIRIE		120	173	20	211	524	6	0	0	
85 - ADVANCE-GRANDE PRAIRIE		178	231	22	294	725	1	0	2	
86 - ADVANCE-VALLEYVIEW		141	91	4	98	334	0	0	0	
87 - MOBILE-1		5	19	3	10	37	0	0	0	
88 - MOBILE-2		21	60	12	27	120	2	0	0	

V = Valid Ballots S = Spoiled Ballots D = Declined Ballots R = Rejected Ballots

Summary Of Results By Poll - Grande Prairie-Smoky

Poll	Names on List	TODD LOEWEN WRP	EVERETT MCDONALD PC	KEVIN MCLEAN LIB	TODD RUSSELL NDP	V	S	D	R	Voter Turnout (%)
89 - MOBILE-3		13	49	6	26	94	0	0	0	
90 - MOBILE-4		27	59	6	21	113	0	0	3	
91 - SPECIAL BALLOT		18	11	3	12	44	0	0	15	
Total (Regular, Mobile, Special Ballot)		4,807	4,373	726	4,271	14,177	42	10	30	
Total (Advance)		536	595	61	738	1,930	7	0	2	
Total (All Polls)	32,930	5,343	4,968	787	5,009	16,107	49	10	32	49.0
Vote Count (%)		33.2	30.8	4.9	31.1					

V = Valid Ballots S = Spoiled Ballots D = Declined Ballots R = Rejected Ballots

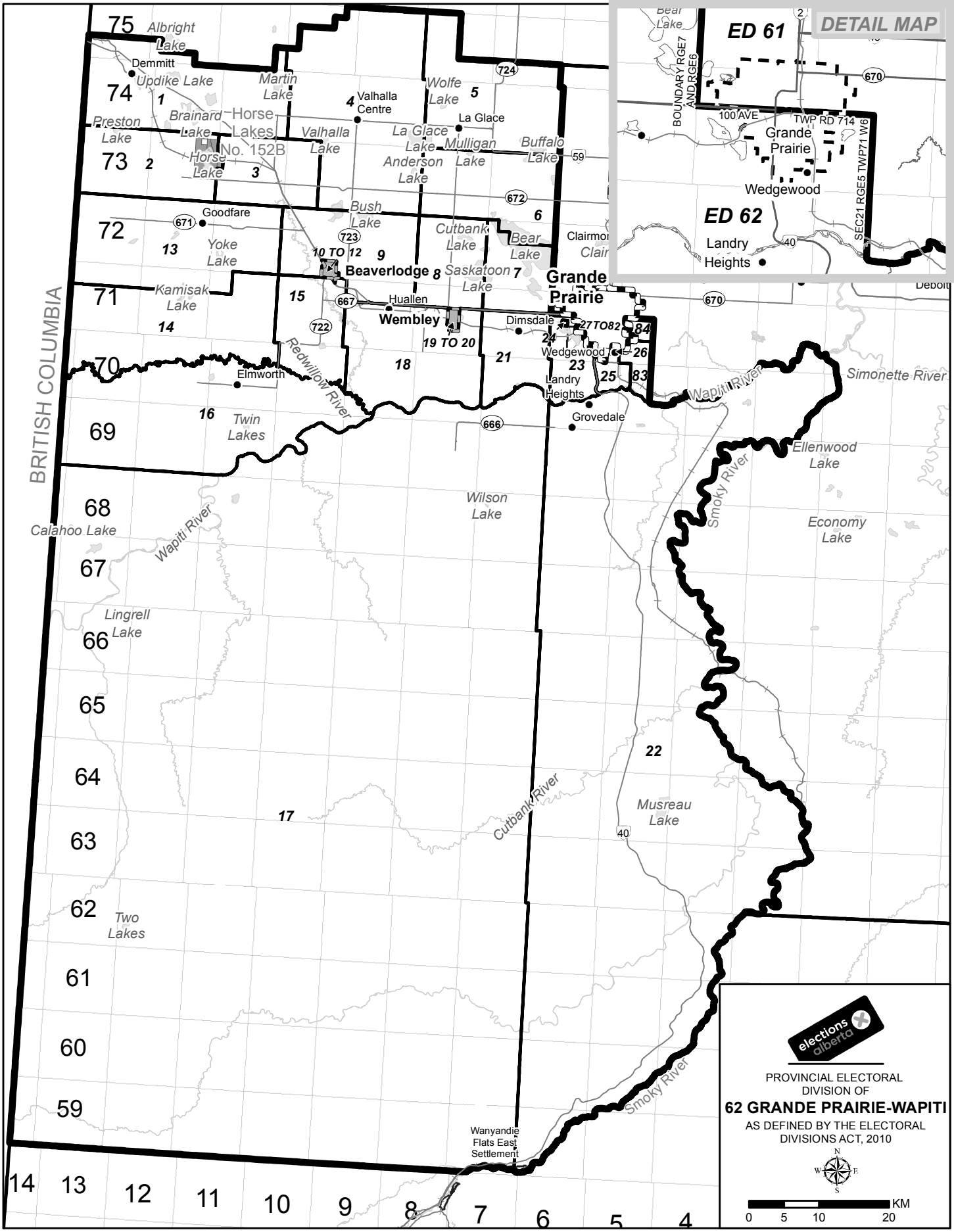
DETAIL MAP
ED 61
ED 62
BOUNDARY RGE7 AND RGE6
100 AVE
TWP RD 714
SEC21 RGE5 TWP71 W6
Grande Prairie
Wedgewood
Landry Heights
BRITISH COLUMBIA
Albright Lake
Demmitt
Updike Lake
Martin Lake
Valhalla Centre
Wolfe Lake
La Glace
Preston Lake
Brainard Lake
Horse Lakes No. 152B
Horse Lake
Valhalla Lake
La Glace Lake
Mulligan Lake
Buffalo Lake
Anderson Lake
Bush Lake
Goodfare
Yoke Lake
Cutbank Lake
Bear Lake
Clairmont
Beaverlodge
Saskatoon Lake
Kamisak Lake
Huallen
Wembley
Dimsdale
Wedgewood
Elmworth
Redwillow River
Twin Lakes
Landry Heights
Grovedale
Wapiti River
Simonette River
Ellenwood Lake
Smoky River
Wilson Lake
Economy Lake
Calahoo Lake
Lingrell Lake
Musreau Lake
Cutbank River
Two Lakes
Wanyandie Flats East Settlement
elections alberta
PROVINCIAL ELECTORAL DIVISION OF
62 GRANDE PRAIRIE-WAPITI
AS DEFINED BY THE ELECTORAL DIVISIONS ACT, 2010
KM
0 5 10 20

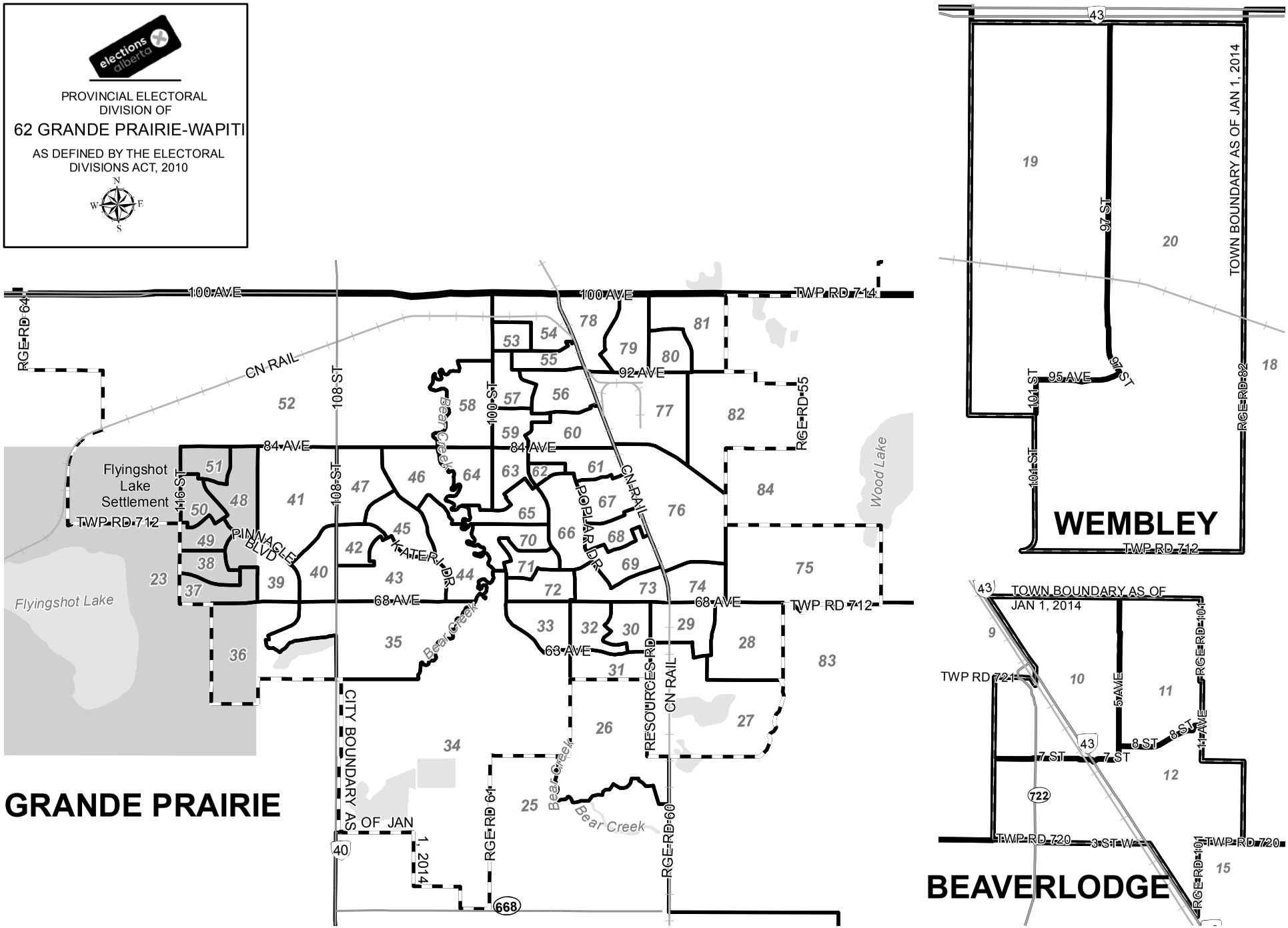
elections alberta
PROVINCIAL ELECTORAL DIVISION OF
62 GRANDE PRAIRIE-WAPITI
AS DEFINED BY THE ELECTORAL DIVISIONS ACT, 2010
N
W
E
S
GRANDE PRAIRIE
100 AVE
TWP RD 714
RGE RD 64
CN RAIL
108 ST
100 ST
92 AVE
RGE RD 55
84 AVE
Flyingshot Lake Settlement
116 ST
TWP RD 712
PINNACLE BLVD
WATER DR
POPLAR DR
Bear Creek
Wood Lake
Flyingshot Lake
68 AVE
63 AVE
RESOURCES RD
CITY BOUNDARY AS OF JAN 1, 2014
RGE RD 61
RGE RD 60
40
668
WEMBLEY
43
TOWN BOUNDARY AS OF JAN 1, 2014
97 ST
95 AVE
101 ST
RGE RD 82
TWP RD 712
BEAVERLODGE
TOWN BOUNDARY AS OF JAN 1, 2014
TWP RD 721
5 AVE
RGE RD 101
11 AVE
8 ST
7 ST
722
TWP RD 720
3 ST W

Summary Of Results By Poll - Grande Prairie-Wapiti

Poll	Names on List	MARY DAHR NDP	WAYNE DRYSDALE PC	LAILA GOODRIDGE WRP	RORY TARANT AP	V	S	D	R	Voter Turnout (%)
1 - DEMMIT	158	21	29	24	2	76	0	0	0	48.1
2A - LYMBURN	293	12	19	17	0	48	0	0	0	16.4
2B - HORSELAKE	293	89	12	8	0	109	0	0	0	37.2
3 - HYTHE	725	86	158	85	17	346	1	0	0	47.7
4 - VALHALLA	402	45	97	64	17	223	0	0	0	55.5
5 - LA GLACE	362	77	95	72	19	263	0	1	1	73.2
6 - NORTH BEAR	213	21	72	48	3	144	0	0	0	67.6
7 - LAKEVIEW	367	73	112	63	11	259	0	0	0	70.6
8 - SASKATOON LAKE	328	58	73	58	15	204	0	0	0	62.2
9 - SASKATOON MOUNTAIN	532	69	134	83	18	304	3	0	0	57.1
10 - BEAVERLODGE WEST	411	42	102	67	19	230	2	0	0	56.0
11 - BEAVERLODGE EAST	696	63	102	73	30	268	1	0	0	38.5
12 - BEAVERLODGE SOUTH	509	63	147	70	16	296	0	0	0	58.2
13 - GOODFARE	226	39	64	51	8	162	0	0	2	72.6
14 - RIO GRANDE	173	15	46	30	8	99	0	0	0	57.2
15 - HALCOURT	191	17	56	18	7	98	0	0	0	51.3
16 - ELMWORTH	247	34	61	57	9	161	0	0	0	65.2
17 - TWO LAKES	300	39	111	76	12	238	0	0	0	79.3
18 - HUALLEN	367	66	97	61	21	245	0	0	0	66.8
19 - WEST WEMBLEY	359	58	76	67	22	223	0	0	0	62.1
20 - EAST WEMBLEY	509	45	69	70	17	201	0	0	0	39.5
21 - DIMSDALE	444	72	151	84	40	347	0	0	0	78.2
22 - GROVEDALE-MUSREAU	443	70	136	84	25	315	0	0	0	71.1
23 - SOUTH ESTATES	586	62	189	92	49	392	3	0	0	66.9
24 - SILVERPOINT	335	43	50	32	18	143	1	0	0	42.7
25 - SOUTH WEDGEWOOD	312	33	151	35	11	230	2	0	0	73.7
26 - NORTH WEDGEWOOD	323	58	106	39	18	221	0	0	0	68.4
27 - SUMMERSIDE SOUTH	388	26	29	34	24	113	0	1	0	29.4
28 - SUMMERSIDE	502	53	63	51	54	221	0	0	0	44.0
29 - COUNTRYSIDE SOUTH	480	56	35	76	24	191	0	0	0	39.8
30 - COUNTRY CLUB ESTATES	403	50	65	35	31	181	0	0	2	45.4
31 - COUNTRY CLUB SOUTH	431	72	88	38	54	252	0	0	0	58.5
32 - COUNTRY CLUB	429	55	59	49	32	195	1	0	0	45.5
33 - COUNTRY CLUB WEST	467	77	81	42	49	249	0	0	0	53.3
34 - SOUTH BEAR	333	55	64	26	33	178	0	0	0	53.5
35 - O'BRIEN LAKE NORTH	354	45	58	43	20	166	0	0	0	46.9
36 - O'BRIEN LAKE	437	67	102	68	29	266	0	0	0	60.9
37 - PINNACLE WEST	409	48	40	44	18	150	0	0	0	36.7
38 - PINNACLE NORTH WEST	340	39	64	40	14	157	0	0	0	46.2
39 - PINNACLE CENTRAL	395	57	46	48	22	173	0	0	0	43.8
40 - PINNACLE LAKE	421	59	55	48	38	200	0	0	0	47.5
41 - PINNACLE EAST	396	40	55	35	22	152	1	0	0	38.4
42 - MISSION PARK	381	38	47	30	22	137	0	0	0	36.0
43 - KNOWLEDGE WAY	395	44	33	39	17	133	0	0	0	33.7

V = Valid Ballots S = Spoiled Ballots D = Declined Ballots R = Rejected Ballots

Summary Of Results By Poll - Grande Prairie-Wapiti

Poll	Names on List	MARY DAHR NDP	WAYNE DRYSDALE PC	LAILA GOODRIDGE WRP	RORY TARANT AP	V	S	D	R	Voter Turnout (%)
44 - MISSION ESTATES	508	69	120	48	36	273	0	1	0	53.9
45 - MISSION SCHOOLS	453	75	59	45	53	232	0	1	0	51.4
46 - MISSION HEIGHTS	421	75	80	40	28	223	0	0	0	53.0
47 - MISSION RIDGE	521	72	88	37	30	227	0	0	1	43.8
48 - WESTPOINTE WEST	506	53	66	75	41	235	1	1	0	46.6
49 - WESTPOINTE SOUTH	134	35	34	31	10	110	0	0	1	82.8
50 - WESTPOINTE EAST	294	39	24	37	15	115	0	0	0	39.1
51 - WESTPOINTE NORTH	291	35	18	20	15	88	0	0	0	30.2
52 - RICHMOND	427	60	48	26	15	149	0	0	0	34.9
53 - RUTHERFORD	319	17	7	15	5	44	0	0	0	13.8
54 - DOWNTOWN	259	21	22	14	3	60	0	0	0	23.2
55 - HIGHLAND	521	74	58	41	12	185	0	1	0	35.7
56 - PARKSIDE	267	28	30	17	12	87	1	0	0	32.6
57 - HIGHLAND EAST	360	51	35	33	19	138	2	0	0	38.3
58 - SWANAVON	439	96	76	47	42	261	1	0	0	59.5
59 - HIGHLAND SOUTH	321	50	43	39	29	161	0	0	0	50.2
60 - HIGHLAND PARK	402	75	82	31	28	216	2	1	1	54.2
61 - PATTERSON	479	48	37	26	11	122	0	0	1	25.7
62 - RANCHLANDS	397	31	9	23	10	73	0	0	0	18.4
63 - PATTERSON WEST	329	47	49	29	24	149	0	0	0	45.3
64 - SOUTHVIEW	365	46	23	23	29	121	0	0	0	33.2
65 - PRAIRIE RD. WEST	416	72	52	37	22	183	0	0	0	44.0
66 - DAVE BARR	414	49	59	41	25	174	0	0	0	42.0
67 - POPLAR NORTH	443	46	33	39	19	137	0	0	1	31.2
68 - POPLAR CENTRAL	459	52	27	20	12	111	1	0	2	24.6
69 - POPLAR SOUTH	617	61	43	56	19	179	2	1	0	29.2
70 - BEAR CREEK	386	50	57	26	29	162	0	0	0	42.0
71 - PATTERSON PLACE	428	46	39	39	25	149	0	0	0	34.8
72 - SOUTH PATTERSON PLACE	415	63	51	37	27	178	0	2	1	43.6
73 - CORNERSTONE	530	72	51	53	28	204	5	0	0	38.5
74 - COUNTRYSIDE	319	44	48	42	25	159	0	0	0	49.8
75 - SIGNATURE FALLS	423	66	57	73	40	236	1	0	0	55.8
76 - COUNTRYSIDE NORTH	291	40	44	46	33	163	0	0	0	56.0
77 - CREEKSIDE	442	49	45	37	17	148	0	0	1	33.7
78 - EAST SIDE	374	54	25	19	16	114	0	0	0	30.5
79 - SMITH-MORGAN	573	70	55	50	25	200	0	1	0	35.1
80 - COBBLESTONE	459	47	40	58	31	176	0	0	0	38.3
81 - COBBLESTONE PLAZA	409	62	40	36	15	153	0	0	0	37.4
82 - RIVERSTONE	206	28	19	33	9	89	0	0	0	43.2
83 - PINE RIDGE	299	44	105	56	19	224	2	0	0	74.9
84 - WOOD LAKE	368	36	92	59	16	203	0	0	0	55.2
85 - ADVANCE-GRANDE PRAIRIE		187	213	87	59	546	0	0	0	
86 - ADVANCE-GRANDE PRAIRIE		257	180	110	86	633	0	0	0	
87 - ADVANCE-BEAVERLODGE		154	184	103	37	478	0	0	0	

V = Valid Ballots S = Spoiled Ballots D = Declined Ballots R = Rejected Ballots

Summary Of Results By Poll - Grande Prairie-Wapiti

Poll	Names on List	MARY DAHR NDP	WAYNE DRYSDALE PC	LAILA GOODRIDGE WRP	RORY TARANT AP	V	S	D	R	Voter Turnout (%)
88 - MOBILE-GRANDE PRAIRIE		20	63	15	3	101	2	0	0	
89 - MOBILE-BEAVERLODGE / HYTHE		22	66	15	4	107	5	0	0	
90 - SPECIAL BALLOT		23	34	17	5	79	0	0	12	
Total (Regular, Mobile, Special Ballot)		4,464	5,652	3,875	1,866	15,857	40	11	26	
Total (Advance)		598	577	300	182	1,657	0	0	0	
Total (All Polls)	33,349	5,062	6,229	4,175	2,048	17,514	40	11	26	52.6
Vote Count (%)		28.9	35.6	23.8	11.7					

V = Valid Ballots S = Spoiled Ballots D = Declined Ballots R = Rejected Ballots

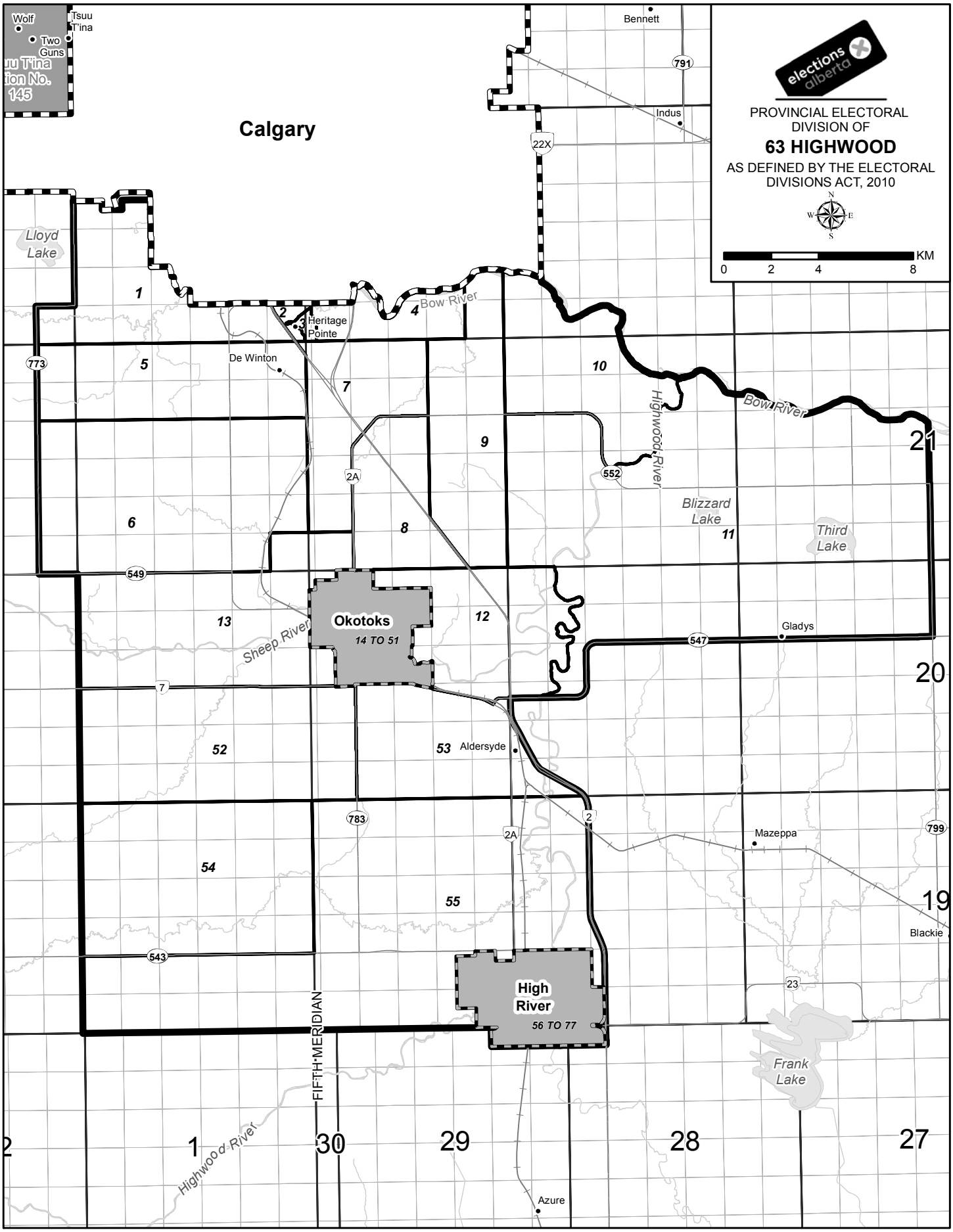
PROVINCIAL ELECTORAL DIVISION OF
63 HIGHWOOD
AS DEFINED BY THE ELECTORAL DIVISIONS ACT, 2010
KM
0 2 4 8
Calgary
Wolf
Two Guns
Tsuu T'ina
Bennett
Indus
Lloyd Lake
Heritage Pointe
De Winton
Bow River
Highwood River
Blizzard Lake
Third Lake
Okotoks
14 TO 51
Sheep River
Gladys
Aldersyde
Mazeppa
Blackie
High River
56 TO 77
Frank Lake
Azure
FIFTH MERIDIAN
1
2
3
4
5
6
7
8
9
10
11
12
13
52
53
54
55
19
20
21
27
28
29
30

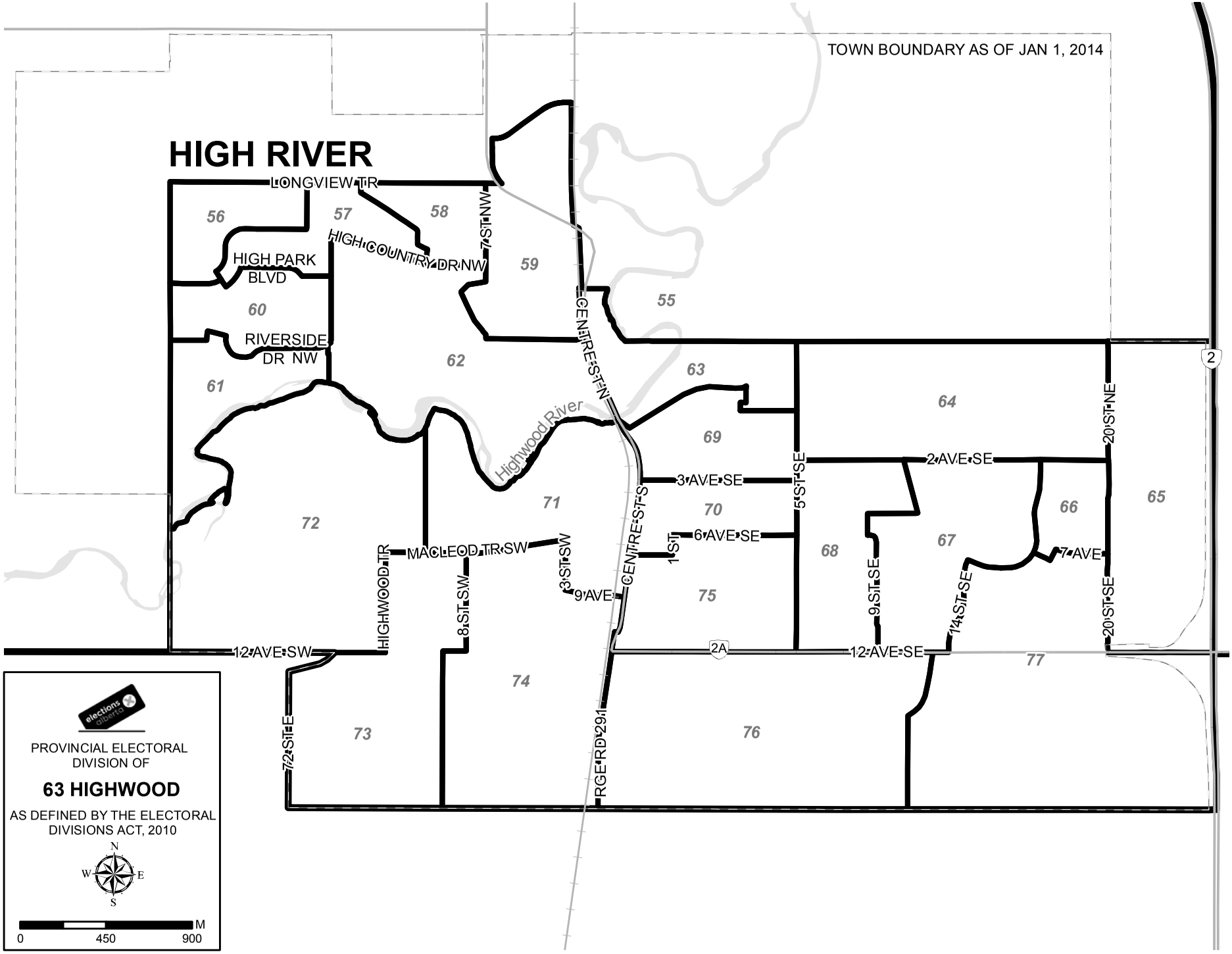
TOWN BOUNDARY AS OF JAN 1, 2014
HIGH RIVER
LONGVIEW TR
HIGH COUNTRY DR NW
7 ST NW
HIGH PARK BLVD
RIVERSIDE DR NW
CENTRE ST N
Highwood River
3 AVE SE
6 AVE SE
1 ST
5 ST SE
2 AVE SE
20 ST NE
7 AVE
9 ST SE
14 ST SE
20 ST SE
12 AVE SE
2A
2
12 AVE SW
HIGHWOOD TR
MACLEOD TR SW
8 ST SW
3 ST SW
9 AVE
CENTRE ST S
RGE RD 291
72 ST E
55
56
57
58
59
60
61
62
63
64
65
66
67
68
69
70
71
72
73
74
75
76
77
PROVINCIAL ELECTORAL DIVISION OF
63 HIGHWOOD
AS DEFINED BY THE ELECTORAL DIVISIONS ACT, 2010
N
W
E
S
M
0
450
900

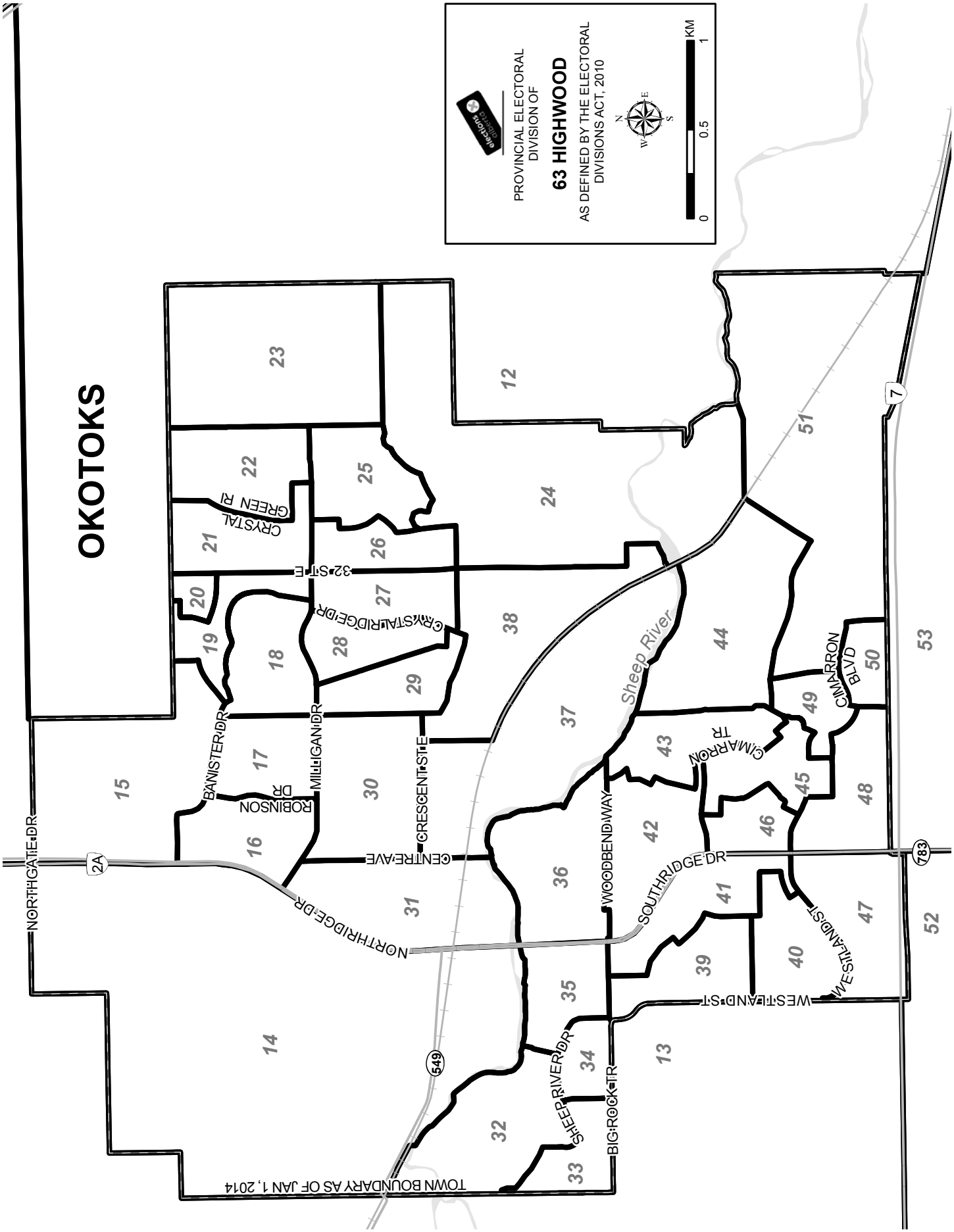
PROVINCIAL ELECTORAL DIVISION OF
63 HIGHWOOD
AS DEFINED BY THE ELECTORAL DIVISIONS ACT, 2010
0
0.5
1
KM
OKOTOKS
Sheep River
NORTHGATE DR
BANISTER DR
ROBINSON DR
MILLIGAN DR
CRYSTAL GREEN RI
32 STE
CRYSTAL RIDGE DR
CRESCENT STE
CENTRE AVE
NORTHRIDGE DR
WOODBEND WAY
SOUTHRIDGE DR
CIMARRON TR
CIMARRON BLVD
WESTLAND ST
WESTLAND ST
SHEEP RIVER DR
BIG ROCK TR
TOWN BOUNDARY AS OF JAN 1, 2014
2A
549
783
7
12
13
14
15
16
17
18
19
20
21
22
23
24
25
26
27
28
29
30
31
32
33
34
35
36
37
38
39
40
41
42
43
44
45
46
47
48
49
50
51
52
53

Summary Of Results By Poll - Highwood

Poll	Names on List	WAYNE ANDERSON WRP	MARTIN BLAKE GPA	CARRIE FISCHER PC	JEREMY FRASER SC	LESLIE MAHONEY NDP	JOEL WINDSOR AP	V	S	D	R	Voter Turnout (%)
1 - DEWINTON N	458	106	4	104	0	47	3	264	2	0	0	57.6
2 - HERITAGE POINTE W	571	91	4	127	1	37	8	268	0	0	0	46.9
3 - HERITAGE POINTE E	529	104	1	142	0	33	2	282	1	2	0	53.7
4A - HERITAGE POINTE DEERFOOT (A-L)	709	76	1	88	0	29	5	199	2	0	0	28.1
4B - HERITAGE POINTE DEERFOOT (M-Z)	712	68	1	118	0	36	2	225	0	0	0	31.6
5 - DEWINTON S	582	135	2	133	2	52	8	332	1	0	1	57.2
6 - HIGHWAY 549	380	62	2	65	1	32	4	166	0	0	0	43.7
7 - HIGHWAY 2 N	666	116	3	104	0	59	8	290	1	0	1	43.7
8 - HIGHWAY 2 S	474	88	0	78	1	19	8	194	0	2	0	41.4
9 - HIGHWAY 552	530	122	5	84	0	39	3	253	0	1	0	47.9
10 - COTTONWOOD	543	126	6	100	4	23	8	267	1	0	0	49.2
11 - DAVISBURG	406	89	0	44	1	26	3	163	0	0	0	40.1
12 - SHEEP RIVER	461	88	5	95	1	26	2	217	0	0	0	47.1
13 - BIG ROCK	408	86	3	74	0	27	7	197	0	0	0	48.3
14 - SANDSTONE	432	64	3	71	1	38	10	187	0	0	1	43.5
15 - CARR	545	112	3	52	6	56	10	239	0	0	1	44.0
16 - SUNTREE	543	83	6	73	7	56	10	235	0	0	0	43.3
17 - WALDRON	573	88	5	50	5	76	12	236	0	0	0	41.2
18 - CRYSTAL LAKE	481	71	8	92	2	27	8	208	0	0	0	43.2
19 - CRYSTAL SHORES	489	62	6	56	3	38	11	176	0	0	1	36.2
20 - CRYSTAL HEIGHTS	453	61	0	38	0	48	10	157	0	0	0	34.7
21 - CRYSTAL WAY	567	75	5	99	2	50	3	234	0	0	0	41.3
22 - CRYSTAL GREEN	200	81	2	73	1	37	6	200	0	0	0	100.0
23 - CRYSTAL RANCH	200	75	1	100	1	19	4	200	0	0	0	100.0
24 - DRAKE PARK	536	111	1	80	2	54	10	258	0	0	0	48.1
25 - DRAKE DRIVE	496	81	2	80	1	67	15	246	0	0	0	49.6
26 - DRAKE VIEW	469	57	6	51	2	51	14	181	0	0	0	38.6
27 - CRYSTAL RIDGE	538	88	1	67	1	44	10	211	0	0	0	39.2
28 - DR MORRIS GIBSON	386	69	6	65	0	50	17	207	0	0	0	53.6
29 - DOWNEY	520	75	6	88	3	48	10	230	0	0	0	44.2
30 - LOCK	532	103	3	72	2	56	8	244	0	1	1	46.2
31 - MOUNTAIN	547	80	0	48	5	45	11	189	1	0	0	34.6

V = Valid Ballots S = Spoiled Ballots D = Declined Ballots R = Rejected Ballots

Summary Of Results By Poll - Highwood

Poll	Names on List	WAYNE ANDERSON WRP	MARTIN BLAKE GPA	CARRIE FISCHER PC	JEREMY FRASER SC	LESLIE MAHONEY NDP	JOEL WINDSOR AP	V	S	D	R	Voter Turnout (%)
32 - SHEEP RIVER NW	478	100	1	93	2	33	4	233	0	0	1	49.0
33 - SHEEP RIVER SW	380	63	3	59	0	37	10	172	0	0	2	45.8
34 - SHEEP RIVER SE	389	64	2	30	1	33	10	140	0	0	0	36.0
35 - SHEEP RIVER NE	370	62	4	40	1	43	7	157	0	0	0	42.4
36 - WOODHAVEN	561	96	3	77	1	42	11	230	0	0	1	41.2
37 - SOUTH RAILWAY	462	39	5	30	0	46	4	124	1	0	0	26.8
38 - STOCKTON	561	59	2	43	0	34	4	142	1	0	0	25.3
39 - WESTRIDGE PARK	536	92	2	73	1	52	15	235	0	0	1	44.0
40 - WESTMOUNT	469	84	5	75	0	48	13	225	1	0	0	48.0
41 - WESTLAND	505	78	3	57	2	48	6	194	1	2	0	38.8
42 - CIMARRON CENTENNIAL	541	85	4	94	0	52	4	239	0	0	2	44.5
43 - CIMARRON PARK	505	96	3	62	1	52	10	224	0	0	0	44.4
44 - CIMARRON ESTATES	480	83	4	112	3	26	3	231	0	0	2	48.5
45 - CIMARRON HOLY TRINITY	495	75	5	50	1	49	5	185	0	0	2	37.8
46 - CIMARRON MEADOWS	439	70	3	38	1	43	15	170	0	0	0	38.7
47 - WEST TUCKER	534	86	3	100	1	56	4	250	0	0	0	46.8
48 - CIMARRON GROVE	626	78	5	40	1	73	13	210	0	0	0	33.5
49 - CIMARRON CIRCLE	424	75	4	60	0	45	6	190	0	0	1	45.0
50 - CIMARRON VISTA	410	72	1	33	3	27	5	141	0	0	0	34.4
51 - CIMARRON SPRINGS	512	85	3	73	1	51	13	226	0	1	0	44.3
52 - SPRING CREEK N	614	135	5	100	3	42	11	296	0	0	0	48.2
53 - ALDERSYDE	280	79	5	29	0	13	5	131	0	0	0	46.8
54/63 - SPRING CREEK S / HIGHWOOD RIVER	474	72	6	31	1	34	9	153	0	1	0	32.5
55 - TONGUE CREEK	403	78	4	90	0	35	3	210	0	0	0	52.1
56 - HIGHWOOD VILLAGE	418	90	2	45	5	35	26	203	0	0	1	48.8
57 - HIGH COUNTRY	564	96	10	49	2	45	17	219	0	0	1	39.0
58 - FREEMAN	484	89	3	75	2	33	6	208	0	0	0	43.0
59 - LINEHAM EAGLEVIEW	577	92	10	64	3	38	26	233	0	2	0	40.7
60 - HIGH PARK	482	114	4	85	0	15	13	231	0	0	0	47.9
61 - RIVERSIDE	524	101	3	88	0	22	11	225	0	0	1	43.1
62 - HIGHVIEW	426	90	0	70	2	15	6	183	0	0	0	43.0
64 - HAMPTON HILLS	448	89	0	38	1	16	11	155	1	0	0	34.6

V = Valid Ballots S = Spoiled Ballots D = Declined Ballots R = Rejected Ballots

Summary Of Results By Poll - Highwood

Poll	Names on List	WAYNE ANDERSON WRP	MARTIN BLAKE GPA	CARRIE FISCHER PC	JEREMY FRASER SC	LESLIE MAHONEY NDP	JOEL WINDSOR AP	V	S	D	R	Voter Turnout (%)
65 - SUNRISE	519	84	2	38	4	43	13	184	0	0	3	36.0
66 - 18 STREET	532	73	6	44	1	39	16	179	0	0	0	33.6
67 - EMERSON LAKE	594	100	10	62	3	50	2	227	0	0	0	38.2
68 - 6 AVENUE	550	106	17	79	7	44	13	266	0	0	1	48.5
69 - BIRCHWOOD	310	49	3	25	1	36	10	124	0	0	0	40.0
70 - CENTRE STREET E	445	62	5	34	1	31	17	150	0	0	0	33.7
71 - GEORGE LANE PARK	558	65	8	40	5	54	22	194	1	0	0	34.8
72/76 - BEACHWOOD / MONTROSE	603	107	2	63	2	45	28	247	0	0	3	41.5
73 - MCLAUGHLIN MEADOWS	445	55	5	41	6	37	13	157	1	0	2	35.7
74 - SPITZEE	477	78	3	44	6	38	15	184	0	0	0	38.6
75 - WATERTOWER HILL	480	80	7	33	2	29	11	162	0	0	1	34.0
77 - 12 AVENUE	419	83	4	41	3	24	16	171	0	0	1	41.1
78 - ADVANCE-OKOTOKS		379	9	279	0	89	24	780	1	1	1	
79 - ADVANCE-OKOTOKS		261	15	297	12	172	30	787	1	1	1	
80 - ADVANCE-OKOTOKS		276	7	195	5	168	24	675	2	0	1	
81 - ADVANCE-OKOTOKS		322	10	227	7	151	10	727	0	0	3	
82 - ADVANCE-HIGH RIVER		286	16	217	13	139	31	702	0	0	4	
83 - ADVANCE-HIGH RIVER		428	5	273	8	108	32	854	1	0	0	
84 - MOBILE-OKOTOKS		52	5	91	4	26	4	182	0	0	11	
85 - MOBILE-HIGH RIVER		34	2	49	3	13	2	103	0	0	3	
86 - SPECIAL BALLOT		64	1	41	0	23	3	132	2	1	5	
Total (Regular, Mobile, Special Ballot)		6,552	298	5,339	142	3,110	741	16,182	18	13	51	
Total (Advance)		1,952	62	1,488	45	827	151	4,525	5	2	10	
Total (All Polls)	37,239	8,504	360	6,827	187	3,937	892	20,707	23	15	61	55.8
Vote Count (%)		41.1	1.7	33.0	0.9	19.0	4.3					

V = Valid Ballots S = Spoiled Ballots D = Declined Ballots R = Rejected Ballots

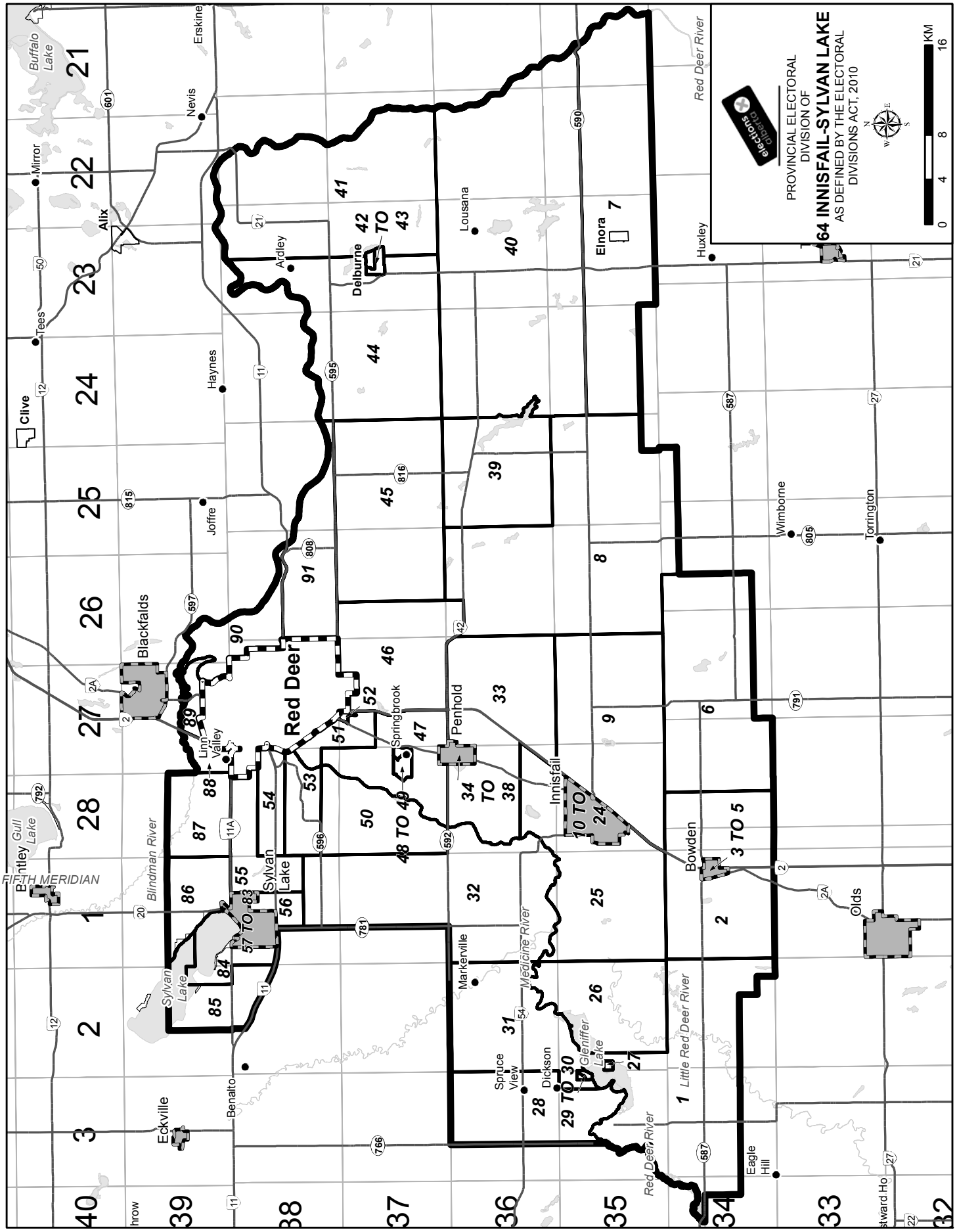
PROVINCIAL ELECTORAL DIVISION OF
64 INNISFAIL-SYLVAN LAKE
AS DEFINED BY THE ELECTORAL DIVISIONS ACT, 2010
elections alberta
KM
0 4 8 16
FIFTH MERIDIAN
Red Deer
Sylvan Lake
Blackfalds
Penhold
Innisfail
Bowden
Olds
Elnora
Delburne
Lousana
Springbrook
Markerville
Spruce View
Dickson
Eckville
Benalto
Clive
Alix
Mirror
Tees
Nevis
Erskine
Joffre
Haynes
Ardley
Huxley
Wimborne
Torrington
Eagle Hill
Little Red Deer River
Red Deer River
Medicine River
Blindman River
Buffalo Lake
Gull Lake
Glenniffer Lake
Linn Valley

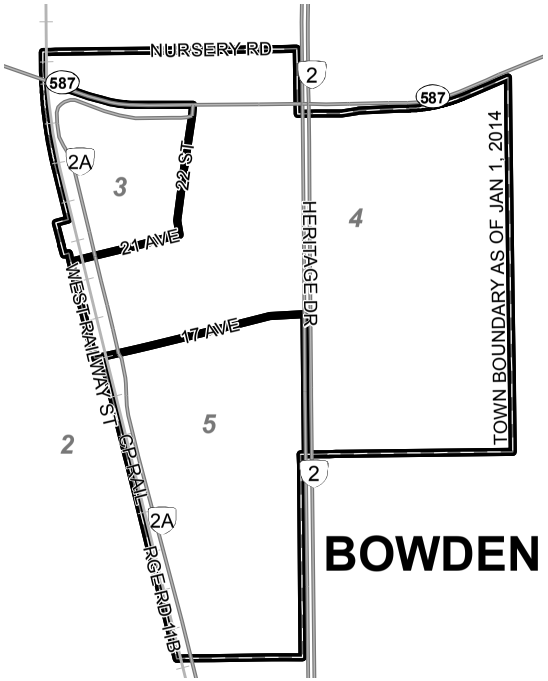
NURSERY RD
587
2
587
2A
3
22 ST
21 AVE
17 AVE
WEST RAILWAY ST
CP RAIL
RGE RD 41B
2A
5
2
2
HERITAGE DR
4
TOWN BOUNDARY AS OF JAN 1, 2014
BOWDEN

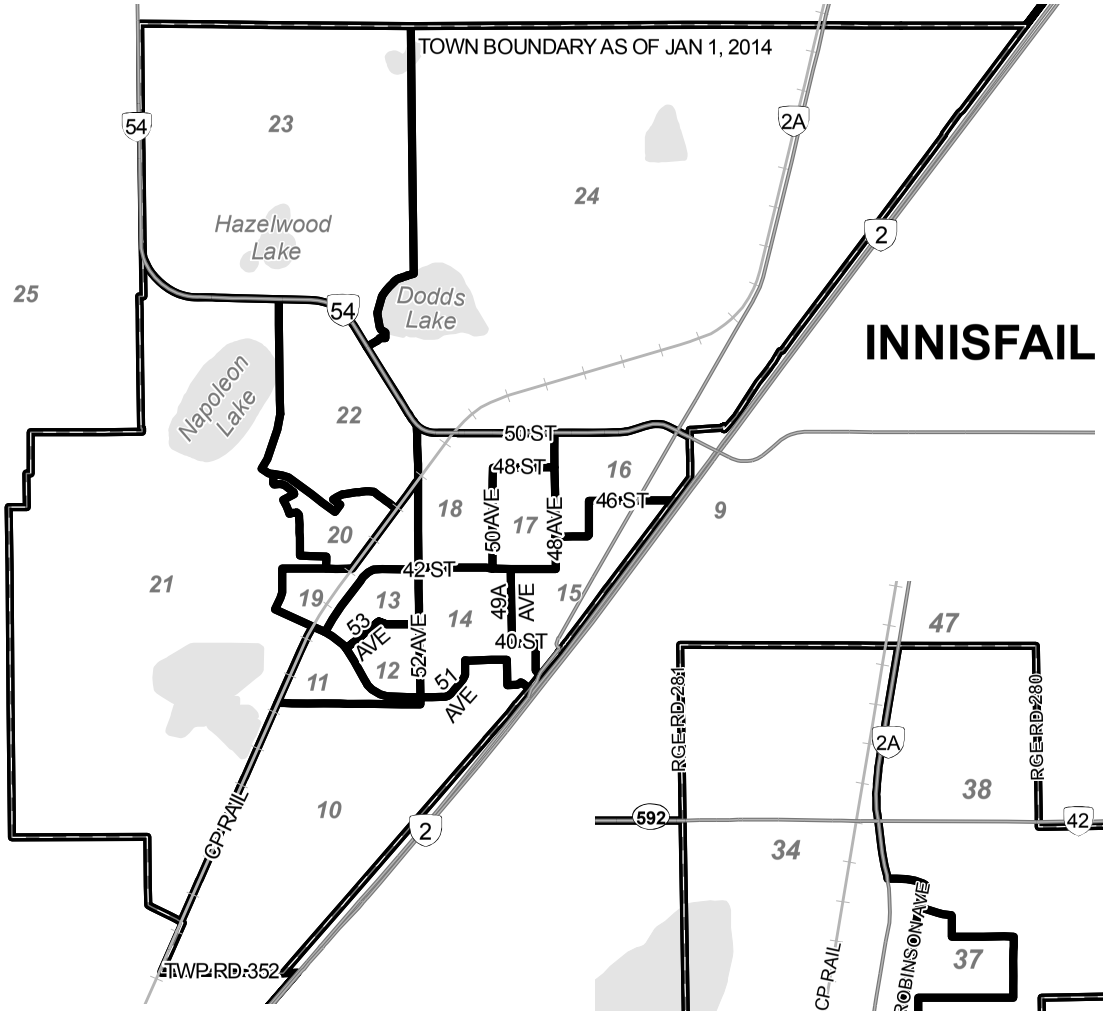
TOWN BOUNDARY AS OF JAN 1, 2014
54
23
2A
24
Hazelwood Lake
25
54
Dodds Lake
2
INNISFAIL
Napoleon Lake
22
50 ST
48 ST
16
46 ST
9
18
50 AVE
17
48 AVE
20
42 ST
21
19
13
14
49A AVE
15
53 AVE
40 ST
12
52 AVE
51 AVE
11
CP RAIL
10
2
TWP RD 352

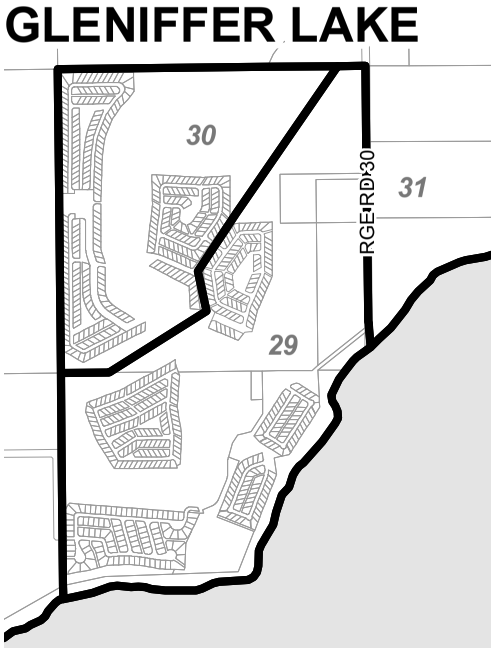
GLENIFFER LAKE
30
31
RGE RD 30
29

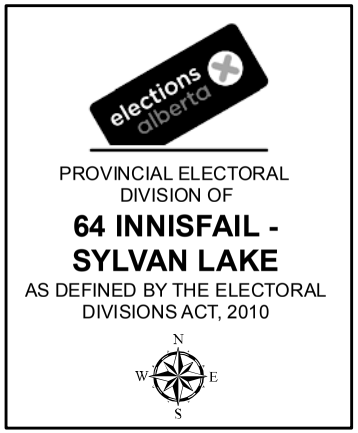
elections alberta
PROVINCIAL ELECTORAL DIVISION OF
64 INNISFAIL - SYLVAN LAKE
AS DEFINED BY THE ELECTORAL DIVISIONS ACT, 2010
N
W
E
S

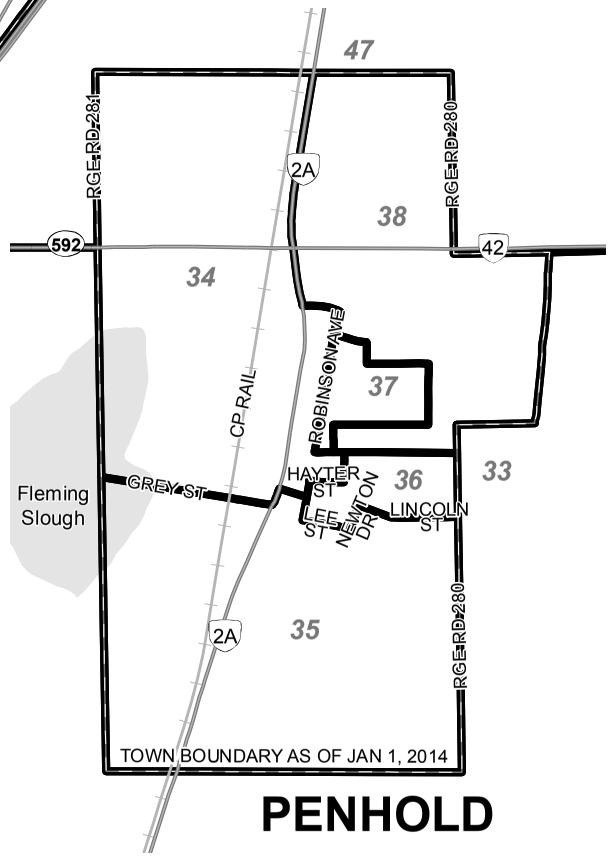
47
RGE RD 281
2A
RGE RD 280
38
592
42
34
ROBINSON AVE
37
CP RAIL
Fleming Slough
GREY ST
HAYTER ST
36
33
LEE ST
NEWTON DR
LINCOLN ST
2A
35
RGE RD 280
TOWN BOUNDARY AS OF JAN 1, 2014
PENHOLD

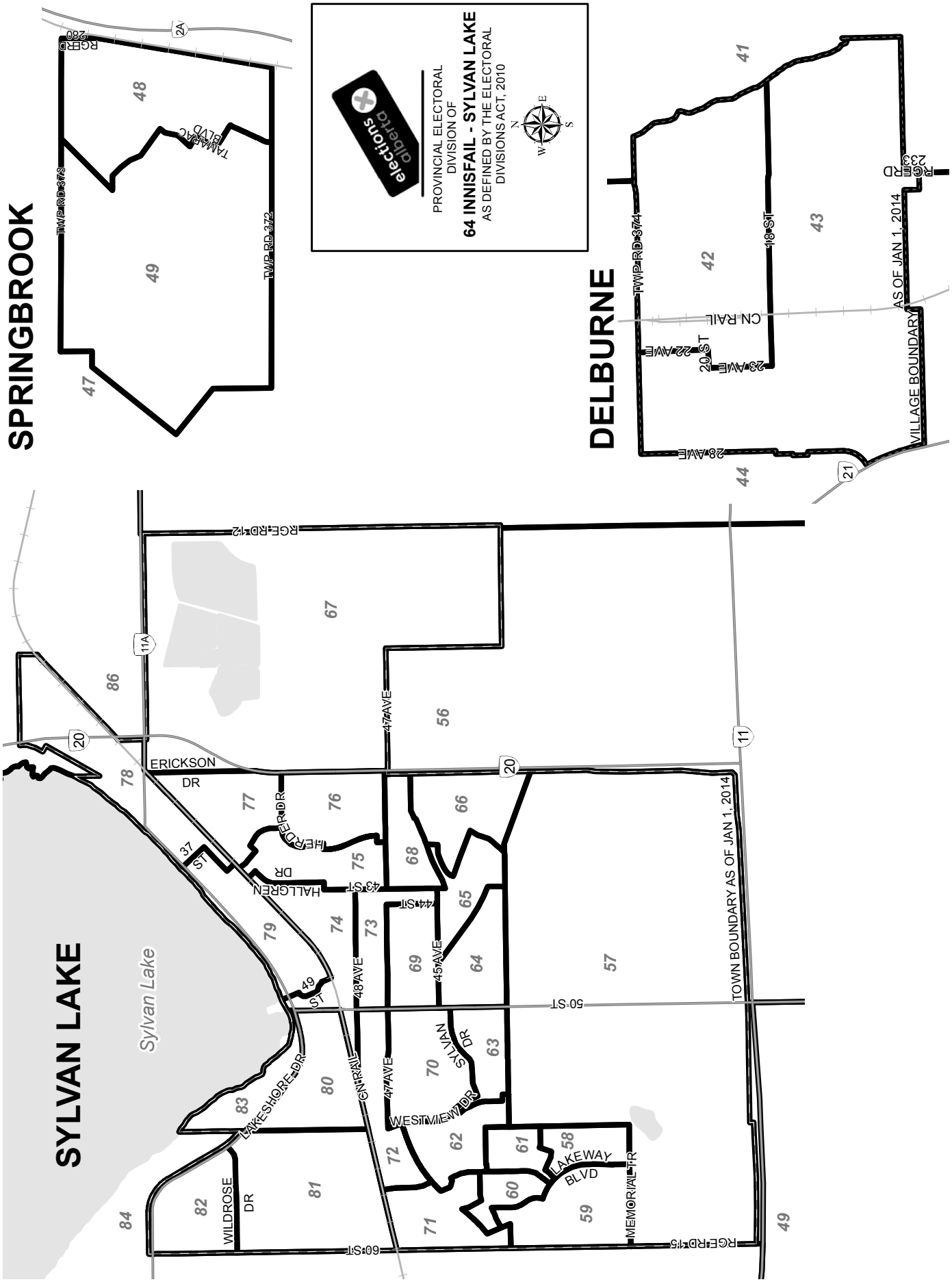
elections alberta
PROVINCIAL ELECTORAL DIVISION OF
64 INNISFAIL - SYLVAN LAKE
AS DEFINED BY THE ELECTORAL DIVISIONS ACT, 2010
N
E
S
W
SPRINGBROOK
DELBURNE
SYLVAN LAKE
Sylvan Lake
TWP RD 373
TWP RD 372
RGE RD 280
TAMARAC BLVD
2A
TWP RD 374
RGE RD 230
48 ST
28 A AVE E
22 A AVE E
20 ST
CN RAIL
VILLAGE BOUNDARY AS OF JAN 1, 2014
TOWN BOUNDARY AS OF JAN 1, 2014
RGE RD 12
RGE RD 15
ERICKSON DR
HERDER DR
HALLGREN DR
43 ST
44 ST
47 AVE
48 AVE
45 AVE
50 ST
49 ST
37 ST
60 ST
LAKESHORE DR
WILDROSE DR
WESTVIEW DR
SYLVAN DR
LAKEWAY BLVD
MEMORIAL TR
11A
20
11
21
41
42
43
44
47
48
49
56
57
58
59
60
61
62
63
64
65
66
67
68
69
70
71
72
73
74
75
76
77
78
79
80
81
82
83
84
86

Summary Of Results By Poll - Innisfail-Sylvan Lake

Poll	Names on List	DANIELLE KLOOSTER AP	DON MACINTYRE WRP	PATRICIA NORMAN NDP	KERRY TOWLE PC	V	S	D	R	Voter Turnout (%)
1 - GARRINGTON WEST	413	14	140	37	61	252	0	0	0	61.0
2 - BOWDEN RURAL	413	8	134	42	79	263	2	0	1	63.9
3/5 - BOWDEN TOWN NORTH / BOWDEN TOWN SOUTH	647	15	170	55	78	318	0	0	0	49.1
4 - BOWDEN TOWN CENTRAL	413	13	60	37	47	157	0	0	1	38.3
6 - NISBET	242	1	85	26	22	134	0	0	0	55.4
7 - ELNORA	434	15	124	46	73	258	0	0	0	59.4
8 - MOUNT PLEASANT	422	17	109	34	61	221	1	0	0	52.4
9 - ABERDEEN	484	12	150	32	94	288	0	0	0	59.5
10 - WOODLAND	581	9	94	49	38	190	0	0	0	32.7
11 - MARGODT	362	8	69	49	48	174	0	1	0	48.3
12 - RASPBERRY	262	7	52	37	39	135	1	0	1	51.9
13 - CARRIAGE PARK	436	12	69	44	47	172	2	0	0	39.4
14 - AUTUMN GLEN	473	8	71	53	52	184	0	0	0	38.9
15 - WILD MILE	352	8	76	28	57	169	0	0	1	48.3
16 - EASTSIDE ESTATES	552	14	90	60	36	200	0	0	0	36.2
17 - PYTHIAN PARK	426	16	87	37	37	177	0	0	2	42.0
18 - JOHN WILSON	425	16	66	41	38	161	1	0	0	37.9
19 - WHITE ROCK	467	14	89	64	47	214	1	0	0	45.8
20 - WEST PARK	469	12	80	66	56	214	0	0	0	45.6
21 - NAPOLEAN LAKE	447	19	69	38	73	199	0	0	1	44.7
22 - ASPEN/MADISON PARK	396	19	71	45	51	186	0	0	0	47.0
23 - HAZELWOOD	215	4	63	22	35	124	1	0	0	57.7
24 - DODD'S LAKE	462	11	74	32	29	146	0	0	0	31.6
25 - INNISFAIL RURAL	384	13	84	27	53	177	0	0	0	46.1
26/27 - LITTLE RED DEER / CAREFREE	246	2	76	28	46	152	0	0	0	61.8
28/29/30 - DICKSON SPRUCEVIEW / GLENIFFER LAKE 237 / GLENIFFER LAKE 456	486	9	137	49	101	296	0	0	0	60.9
31 - MARKERVILLE	274	5	84	22	45	156	0	2	0	57.7
32/50 - BIG BEND / SHADY NOOK	604	20	144	56	103	323	0	0	0	53.5
33 - PENHOLD SOUTH RURAL	410	10	126	41	69	246	0	0	0	60.0
34 - WINDSOR	343	26	65	34	39	164	2	1	0	48.1
35 - PENHOLD SOUTH	534	23	88	77	39	227	0	0	1	42.7
36 - NEWTON DRIVE	434	44	86	74	54	258	0	0	0	59.4

V = Valid Ballots S = Spoiled Ballots D = Declined Ballots R = Rejected Ballots

Summary Of Results By Poll - Innisfail-Sylvan Lake

Poll	Names on List	DANIELLE KLOOSTER AP	DON MACINTYRE WRP	PATRICIA NORMAN NDP	KERRY TOWLE PC	V	S	D	R	Voter Turnout (%)
37 - HEARTLAND	361	32	80	45	24	181	0	0	1	50.4
38 - PENHOLD NORTH	374	16	82	62	38	198	0	0	0	52.9
39 - PINE LAKE	283	7	90	21	62	180	0	0	0	63.6
40 - LOUSANA	463	17	111	41	46	215	2	0	0	46.4
41/42 - DELBURNE RURAL EAST / DELBURNE EAST	586	10	213	42	53	318	0	0	0	54.3
43 - DELBURNE WEST	364	3	81	41	26	151	0	0	0	41.5
44 - CUMBERLAND	411	15	156	43	48	262	1	0	0	63.7
45 - BELLGROVE	375	11	78	30	40	159	0	0	0	42.4
46 - SPRINGVALE	432	8	117	63	79	267	0	0	0	61.8
47 - SPRINGBROOK RURAL	484	17	85	49	103	254	0	0	0	52.5
48 - SPRINGBROOK EAST	395	32	87	70	38	227	0	1	0	57.7
49 - SPRINGBROOK WEST	452	26	73	85	50	234	1	0	1	52.0
51 - WASKASOO MEADOWS	389	16	77	44	89	226	0	2	0	58.6
52 - WASKASOO ESTATES	385	3	77	58	73	211	1	0	0	54.8
53/87 - BURNTLAKE TRAIL / BRIGGS	540	16	114	49	89	268	0	0	1	49.8
54 - POPLAR RIDGE SOUTH	441	5	82	65	67	219	0	0	0	49.7
55 - POPLAR RIDGE NORTH	373	7	82	37	81	207	1	0	0	55.5
56/57/67 - SYLVAN LAKE RURAL / BEACON HILL / BAYSHORE	456	14	83	56	65	218	0	0	0	47.8
58 - LINCOLN	429	11	60	40	27	138	0	0	0	32.2
59 - LAKEWAY BLVD	624	14	85	61	75	235	0	0	0	37.7
60 - LYON	279	11	37	20	46	114	0	0	0	40.9
61 - LODGE PLACE	384	11	53	18	30	112	0	0	1	29.4
62 - FALCON RIDGE	405	11	59	42	42	154	0	0	0	38.0
63 - THE HILL	435	4	57	42	25	128	0	0	0	29.4
64 - PERRY DRIVE	450	12	80	55	39	186	1	0	4	42.2
65 - RIDERS RIDGE SOUTH	355	3	69	41	47	160	2	0	0	45.1
66 - REGATTA WAY EAST	377	20	84	56	47	207	0	0	1	55.2
68 - ROZIER	262	7	39	24	22	92	0	0	0	35.1
69 - 46TH AVE	395	13	56	48	33	150	2	0	0	38.0
70 - COTTONWOOD PLUS	463	9	74	47	42	172	0	0	0	37.1
71 - FERN GLADE	434	6	67	43	69	185	1	0	1	42.9
72 - FOX	373	10	65	46	45	166	0	0	0	44.5

V = Valid Ballots S = Spoiled Ballots D = Declined Ballots R = Rejected Ballots

Summary Of Results By Poll - Innisfail-Sylvan Lake

Poll	Names on List	DANIELLE KLOOSTER AP	DON MACINTYRE WRP	PATRICIA NORMAN NDP	KERRY TOWLE PC	V	S	D	R	Voter Turnout (%)
73 - WATERMARK	574	10	66	42	31	149	1	0	0	26.0
74 - 48TH AVE NORTH	478	3	70	55	52	180	0	0	0	37.7
75 - HARPER DRIVE	419	17	56	35	31	139	0	0	1	33.4
76 - HERDER DRIVE EAST	426	9	64	33	40	146	0	0	0	34.3
77 - HEWLETT PARK	447	3	52	28	17	100	0	0	0	22.4
78/84 - LAKE SHORE EAST / NORGLENWOOD	480	9	73	41	73	196	0	0	0	40.8
79/85 - LAKE SHORE CENTRAL / WEST SYLVAN RURAL	467	8	60	47	41	156	0	0	1	33.6
80/83 - LAKE SHORE WEST / MARINA BAY	558	11	56	50	63	180	0	0	1	32.4
81 - WILDROSE SOUTH	507	12	71	59	56	198	0	0	0	39.1
82 - WILLOWWEST	392	2	60	38	34	134	0	0	0	34.2
86 - JARVIS BAY	488	10	73	28	103	214	3	0	1	44.1
88/89 - LINN VALLEY / BLINDMAN RIVER SOUTH	413	13	91	70	59	233	1	0	1	56.7
90 - CANYON HEIGHTS	438	15	93	51	98	257	1	0	0	58.7
91 - VALLEY CENTRE	403	12	82	71	74	239	0	0	0	59.3
92 - ADVANCE-SYLVAN LAKE		11	54	68	55	188	0	0	0	
93 - ADVANCE-SYLVAN LAKE		27	206	175	168	576	1	1	1	
94 - ADVANCE-SYLVAN LAKE		25	158	80	119	382	1	0	0	
95 - ADVANCE-DELBURNE		11	149	30	45	235	4	0	0	
96 - ADVANCE-INNISFAIL		39	168	108	137	452	0	0	0	
97 - ADVANCE-INNISFAIL		30	158	107	116	411	0	0	0	
98 - ADVANCE-INNISFAIL		27	250	112	191	580	0	0	0	
99 - MOBILE-1		9	20	11	34	74	0	0	3	
100 - MOBILE-2		0	17	13	37	67	0	0	1	
101 - SPECIAL BALLOT		1	47	26	55	129	1	0	23	
Total (Regular, Mobile, Special Ballot)		965	6,686	3,564	4,305	15,520	30	7	50	
Total (Advance)		170	1,143	680	831	2,824	6	1	1	
Total (All Polls)	33,227	1,135	7,829	4,244	5,136	18,344	36	8	51	55.4
Vote Count (%)		6.2	42.7	23.1	28.0					

V = Valid Ballots S = Spoiled Ballots D = Declined Ballots R = Rejected Ballots

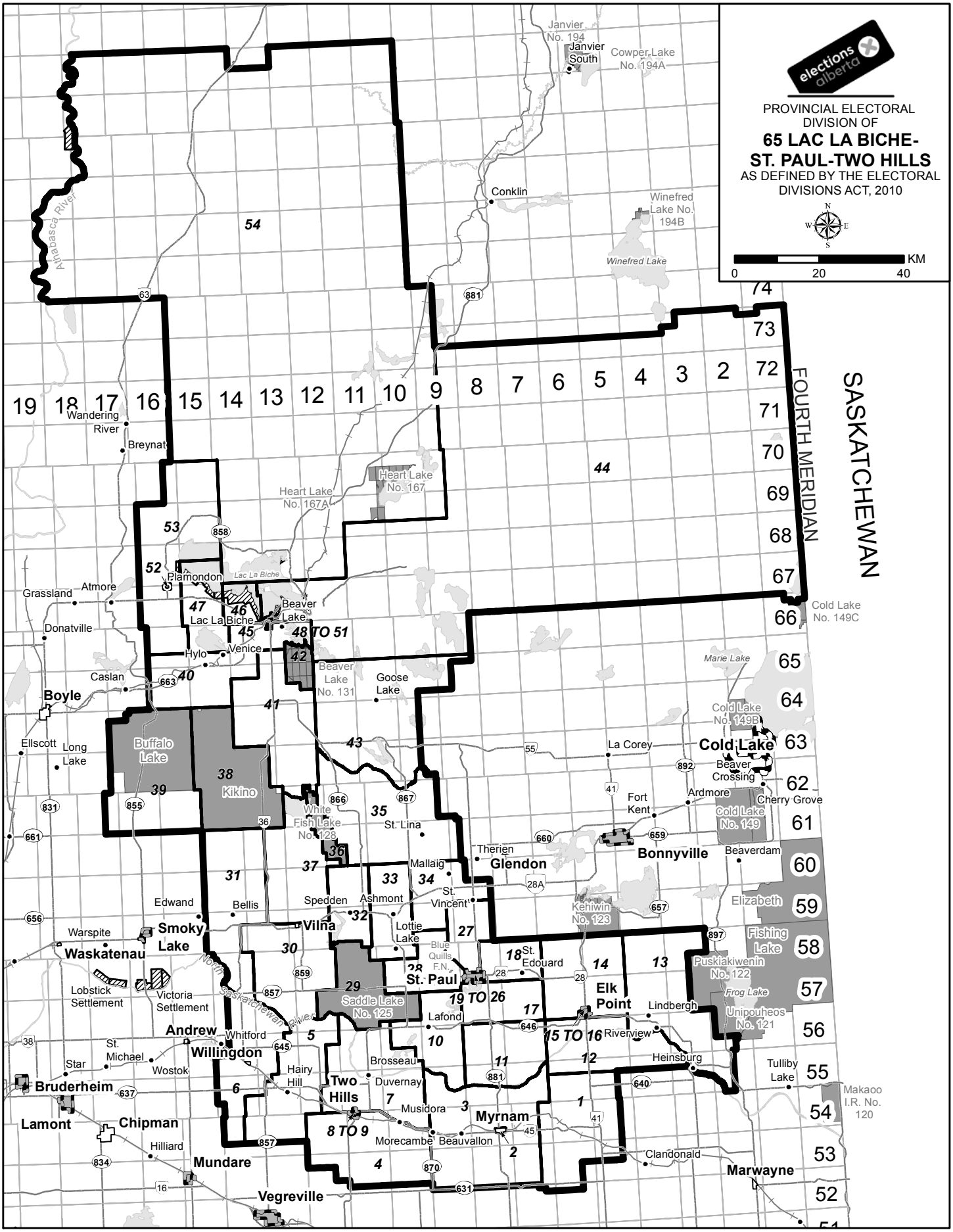
elections alberta
PROVINCIAL ELECTORAL DIVISION OF
65 LAC LA BICHE-ST. PAUL-TWO HILLS
AS DEFINED BY THE ELECTORAL DIVISIONS ACT, 2010
KM
0
20
40
SASKATCHEWAN
FOURTH MERIDIAN
Janvier No. 194
Janvier South
Cowper Lake No. 194A
Conklin
Winefred Lake No. 194B
Winefred Lake
Athabasca River
Wandering River
Breynat
Heart Lake No. 167
Heart Lake No. 167A
Plamondon
Lac La Biche
Grassland
Atmore
Donatville
Beaver Lake
Hylo
Venice
Caslan
Boyle
Beaver Lake No. 131
Goose Lake
Cold Lake No. 149C
Marie Lake
Cold Lake No. 149B
Cold Lake
La Corey
Beaver Crossing
Ellscott
Long Lake
Buffalo Lake
Kikino
White Fish Lake No. 128
St. Lina
Fort Kent
Ardmore
Cherry Grove
Cold Lake No. 149
Bonnyville
Beaverdam
Therien
Glendon
Mallaig
Edwand
Bellis
Spedden
Ashmont
St. Vincent
Kehiwin No. 123
Elizabeth
Vilna
Lottie Lake
Fishing Lake
Warspite
Smoky Lake
Waskatenau
Blue Quills F.N.
St. Edouard
Puskiakiwenin No. 122
Lobstick Settlement
Victoria Settlement
St. Paul
Saddle Lake No. 125
Elk Point
Frog Lake
Lindbergh
Unipouheos No. 121
Andrew
Whitford
Lafond
Riverview
Willingdon
St. Michael
Star
Wostok
Brosseau
Heinsburg
Tulliby Lake
Hairy Hill
Two Hills
Duvernay
Bruderheim
Musidora
Myrnam
Makaoo I.R. No. 120
Lamont
Chipman
Morecambe
Beauvallon
Hilliard
Clandonald
Mundare
Marwayne
Vegreville
North Saskatchewan River
19 TO 26
15 TO 16
8 TO 9
48 TO 51

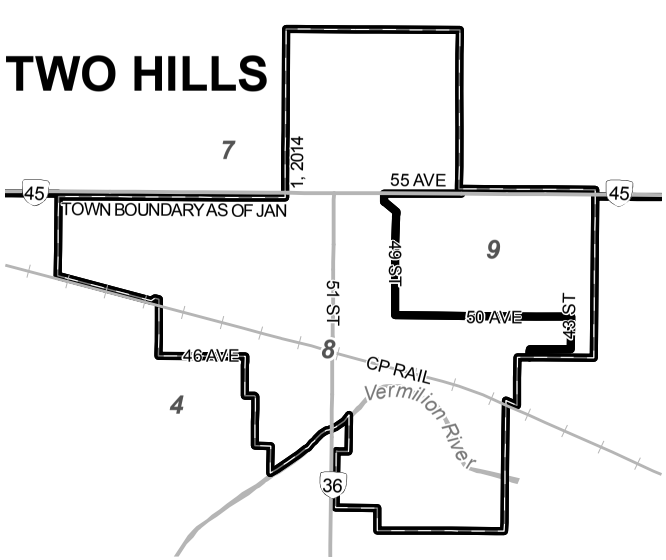
TWO HILLS
7
TOWN BOUNDARY AS OF JAN 1, 2014
55 AVE
45
45
9
49 ST
50 AVE
43 ST
51 ST
46 AVE
8
CP RAIL
Vermilion River
4
36

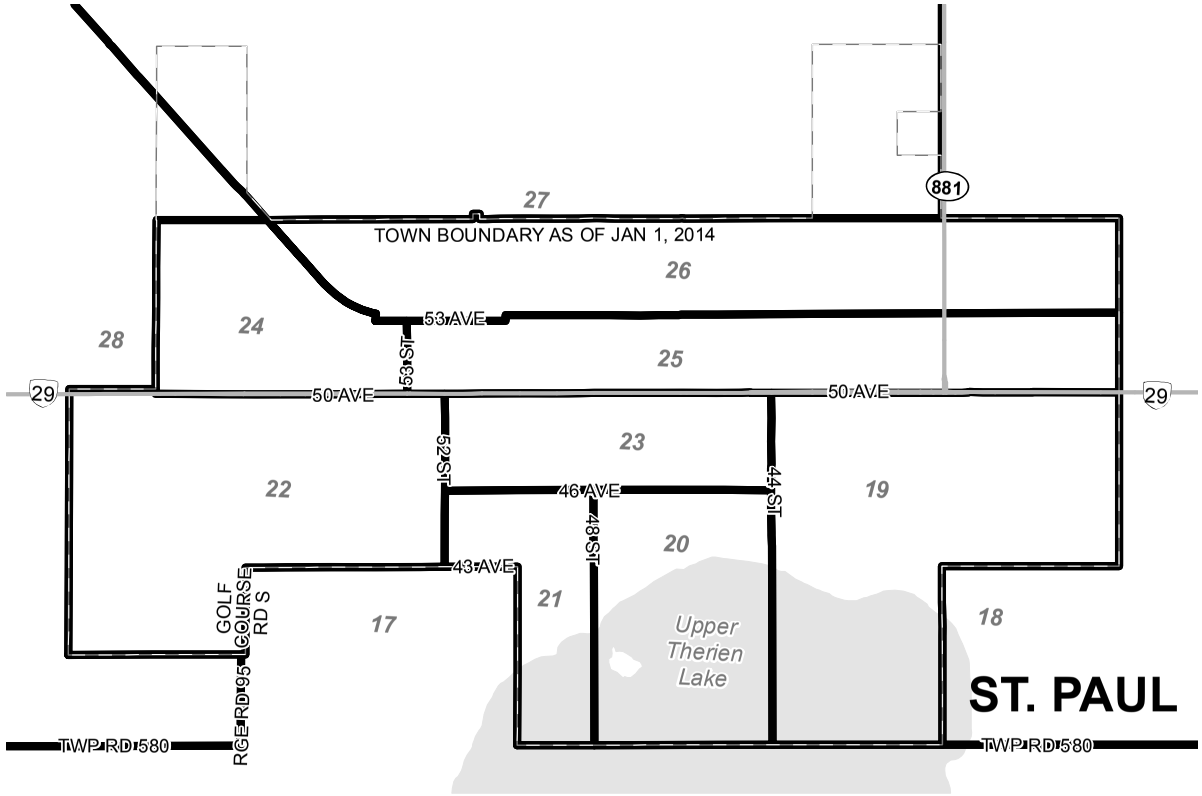
27
881
TOWN BOUNDARY AS OF JAN 1, 2014
26
28
24
53 AVE
53 ST
25
29
50 AVE
50 AVE
29
23
62 ST
22
46 AVE
44 ST
19
48 ST
20
43 AVE
GOLF COURSE RD S
21
17
Upper Therien Lake
18
RGE RD 95
TWP RD 580
TWP RD 580
ST. PAUL

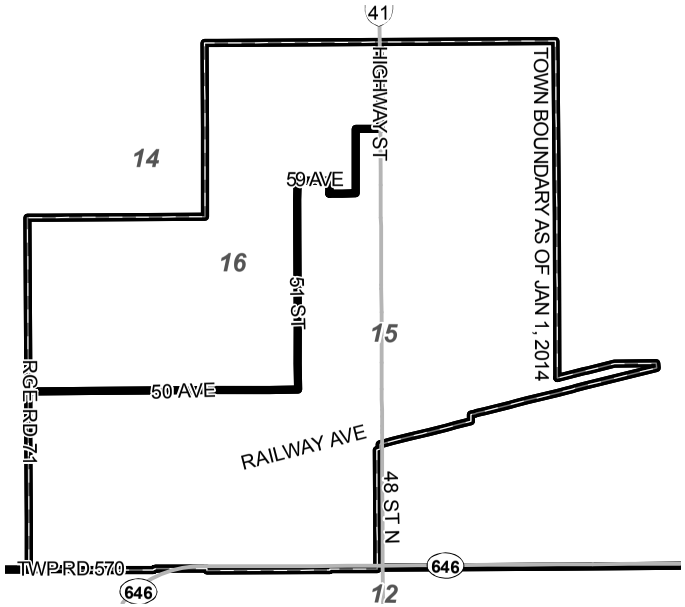
ELK POINT
41
HIGHWAY ST
TOWN BOUNDARY AS OF JAN 1, 2014
14
59 AVE
16
54 ST
15
RGE RD 74
50 AVE
RAILWAY AVE
48 ST N
TWP RD 570
646
646
12

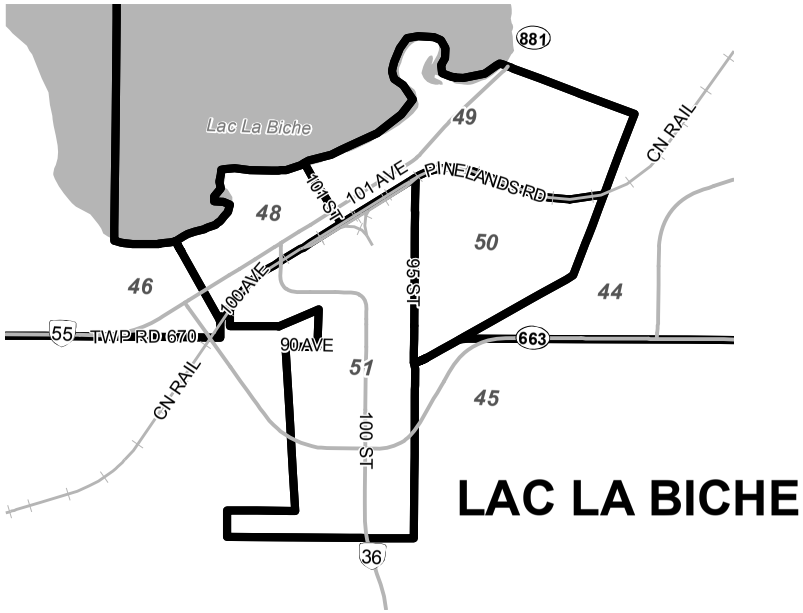
881
Lac La Biche
49
CN RAIL
101 AVE
PINELANDS RD
110 ST
48
50
100 AVE
65 ST
46
44
55
TWP RD 670
90 AVE
663
51
CN RAIL
45
100 ST
LAC LA BICHE
36


elections alberta
PROVINCIAL ELECTORAL DIVISION OF
65 LAC LA BICHE-ST. PAUL-TWO HILLS
AS DEFINED BY THE ELECTORAL DIVISIONS ACT, 2010
N
W
E
S

Summary Of Results By Poll - Lac La Biche-St. Paul-Two Hills

Poll	Names on List	BRIAN DEHEER GPA	DAVID HANSON WRP	CATHERINE HARDER NDP	DARRELL YOUNGHANS PC	V	S	D	R	Voter Turnout (%)
1 - DERWENT	335	4	102	31	34	171	0	1	0	51.3
2 - MYRNAM TOWN	281	5	71	30	31	137	0	0	0	48.8
3 - MYRNAM RURAL	347	3	125	43	41	212	0	0	0	61.1
4 - TWO HILLS RURAL S	293	1	35	43	43	122	0	0	0	41.6
5 - HAIRY HILL	338	0	48	68	71	187	0	0	0	55.3
6 - WILLINGDON	479	4	101	81	68	254	2	0	0	53.0
7 - TWO HILLS RURAL/BROSSEAU	383	7	51	52	62	172	0	1	0	45.2
8 - TWO HILLS TOWN W	497	3	35	48	52	138	0	0	0	27.8
9 - TWO HILLS TOWN E	407	2	25	41	45	113	0	0	1	28.0
10 - LAFOND	297	5	65	49	26	145	1	0	0	48.8
11 - LA BELLEVUE	323	10	86	58	39	193	0	0	0	59.8
12 - ELK POINT RURAL S	294	1	78	41	69	189	0	0	0	64.3
13 - HEINSBURG/LINDBERGH	394	5	111	33	106	255	0	0	0	64.7
14 - ELK POINT RURAL N	338	3	98	31	46	178	0	0	0	52.7
15 - ELK POINT TOWN E	528	9	98	62	64	233	0	0	0	44.1
16 - ELK POINT TOWN W	575	10	137	51	87	285	0	0	0	49.6
17 - ST PAUL RURAL S	358	4	98	51	52	205	0	0	0	57.3
18 - ST PAUL RURAL E	402	1	88	60	55	204	0	0	0	50.7
19 - ST PAUL TOWN S E	441	0	63	70	52	185	0	0	0	42.0
20 - ST PAUL TOWN/LAKESHORE	338	4	61	54	38	157	0	0	0	46.4
21 - ST PAUL TOWN S	343	5	48	44	24	121	1	0	2	35.9
22 - ST PAUL TOWN SPRING CREEK	517	1	92	82	75	250	0	0	0	48.4
23A - ST PAUL TOWN S/CENTRAL (A-M)	944	5	62	71	39	177	0	0	0	18.8
23B - ST PAUL TOWN S/CENTRAL (N-Z)	934	4	37	34	27	102	0	0	0	10.9
24 - ST PAUL TOWN/MYTRASH	520	7	73	91	60	231	0	0	2	44.8
25 - ST PAUL TOWN N/CENTRAL	486	12	59	70	32	173	0	1	0	35.8
26 - ST PAUL TOWN N OF TRAIL	531	5	70	86	31	192	0	0	0	36.2
27 - ST PAUL RURAL N	474	4	99	76	50	229	0	0	1	48.5
28 - ST PAUL RURAL W	310	6	66	41	43	156	0	0	0	50.3
29 - SADDLE LAKE I.R. # 125	645	9	15	182	5	211	0	0	3	33.2
30 - VILNA TOWN/RURAL S	548	7	111	127	83	328	0	0	2	60.2
31 - BELLIS	235	5	70	44	30	149	0	0	0	63.4
32 - SPEDDEN	195	2	43	34	38	117	0	0	0	60.0
33 - ASHMONT	522	3	84	90	77	254	0	1	0	48.9
34 - MALLAIG	490	3	167	84	64	318	0	0	1	65.1
35 - ST LINA	389	5	130	77	45	257	0	0	0	66.1
36 - GOODFISH LAKE I.R. # 128	615	3	7	265	23	298	0	0	0	48.5
37 - VILNA RURAL N	156	1	27	29	32	89	0	0	0	57.1
38 - KIKINO METIS SETTLEMENT	492	1	56	109	23	189	0	0	1	38.6
39 - BUFFALO LAKE METIS SETTLEMENT	414	10	36	82	19	147	1	0	1	35.7
40 - HYLO	374	2	97	62	37	198	0	0	0	52.9
41 - CRAIGEND	258	5	45	25	49	124	0	0	0	48.1
42 - BEAVER LAKE I.R # 131	43	2	1	25	0	28	0	0	0	65.1
43 - RICH LAKE	266	8	75	34	26	143	0	0	2	54.5

V = Valid Ballots S = Spoiled Ballots D = Declined Ballots R = Rejected Ballots

Summary Of Results By Poll - Lac La Biche-St. Paul-Two Hills

Poll	Names on List	BRIAN DEHEER GPA	DAVID HANSON WRP	CATHERINE HARDER NDP	DARRELL YOUNGHANS PC	V	S	D	R	Voter Turnout (%)
44 - LACLABICHE RURAL E	491	5	102	55	51	213	2	0	1	43.6
45 - LACLABICHE RURAL S	655	9	123	99	49	280	1	1	0	42.9
46 - LACLABICHE RURAL W	395	6	84	49	41	180	0	0	0	45.6
47 - LLB/MISSIWAWI N	443	8	87	40	35	170	0	0	0	38.4
48 - LACLABICHE TOWN N W	460	9	53	57	35	154	0	1	0	33.7
49 - LACLABICHE TOWN N E	225	4	20	34	21	79	0	0	2	36.0
50 - LACLABICHE TOWN S E	444	4	66	69	37	176	1	0	2	40.1
51 - LACLABICHE TOWN S W	484	8	56	105	23	192	1	0	0	39.7
52 - PLAMONDON TOWN & S/RURAL	262	3	55	36	17	111	0	0	0	42.4
53 - PLAMONDON RURAL N	714	5	136	83	59	283	2	1	0	39.8
54A - OWL RIVER	280	4	61	22	16	103	0	0	0	36.8
54B - HEART LAKE I.R.	274	1	6	29	3	39	0	0	0	14.2
55 - ADVANCE-LAC LA BICHE		23	245	201	120	589	0	1	1	
56 - ADVANCE-TWO HILLS		2	85	68	97	252	0	0	0	
57 - ADVANCE-ST. PAUL		16	136	97	102	351	0	1	0	
58 - ADVANCE-ST. PAUL		14	160	184	146	504	0	0	1	
59 - MOBILE-LAC LA BICHE		5	29	19	24	77	0	0	1	
60 - MOBILE-ELK POINT		0	18	15	30	63	0	0	3	
61 - MOBILE-TWO HILLS		3	18	14	22	57	0	0	0	
62 - MOBILE-ST. PAUL		7	37	50	49	143	0	0	3	
63 - SPECIAL BALLOT		7	40	27	14	88	0	0	22	
Total (Regular, Mobile, Special Ballot)		284	4,137	3,664	2,539	10,624	12	7	50	
Total (Advance)		55	626	550	465	1,696	0	2	2	
Total (All Polls)	23,476	339	4,763	4,214	3,004	12,320	12	9	52	52.7
Vote Count (%)		2.8	38.7	34.2	24.4					

V = Valid Ballots S = Spoiled Ballots D = Declined Ballots R = Rejected Ballots

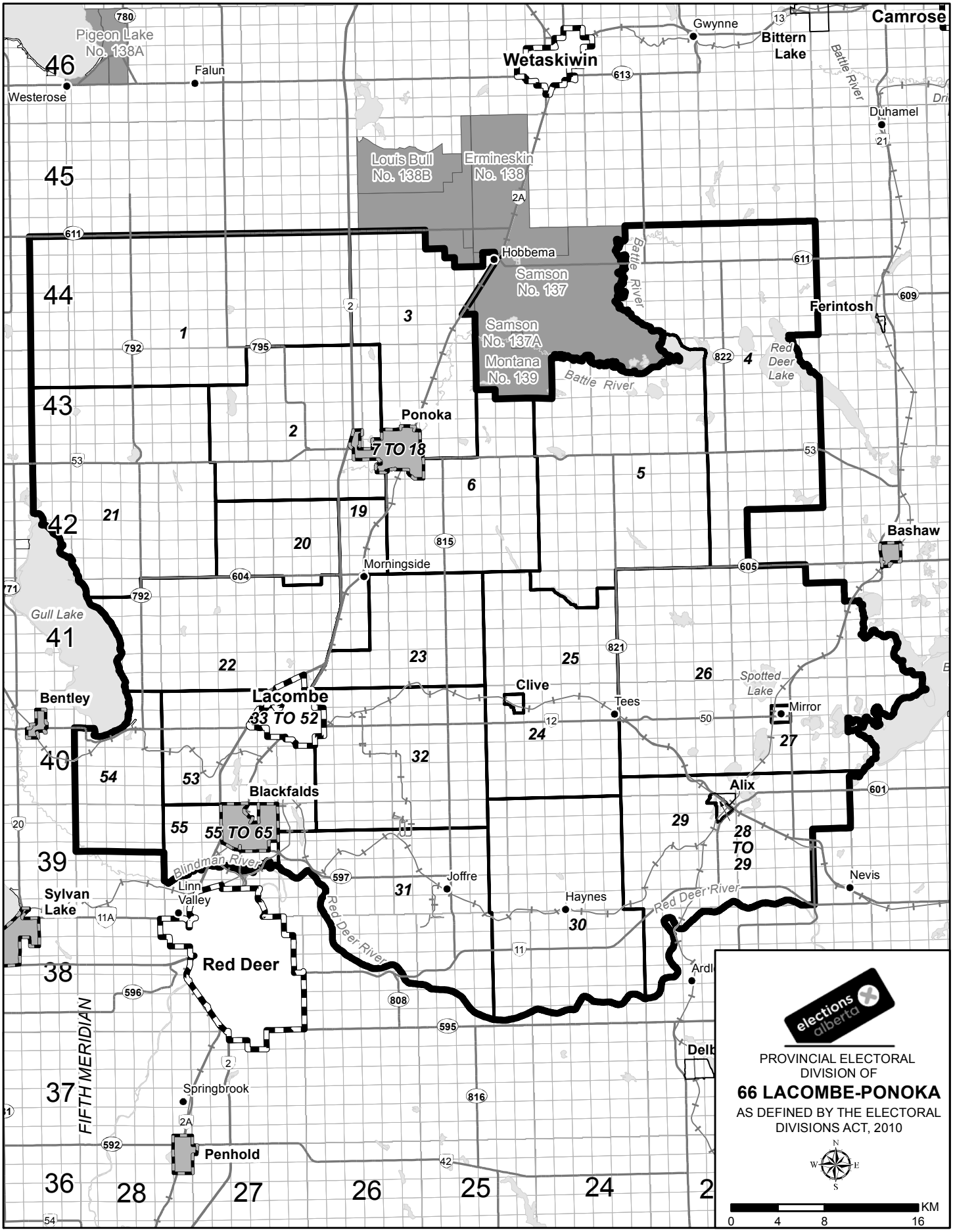
Pigeon Lake No. 138A
Westerose
Falun
Wetaskiwin
Gwynne
Bittern Lake
Camrose
Duhamel
Louis Bull No. 138B
Ermineskin No. 138
Hobbema
Samson No. 137
Samson No. 137A
Montana No. 139
Battle River
Ferintosh
Red Deer Lake
Ponoka
7 TO 18
Morningside
Bashaw
Gull Lake
Bentley
Lacombe
33 TO 52
Clive
Tees
Spotted Lake
Mirror
Blackfalds
55 TO 65
Alix
28 TO 29
Blindman River
Linn Valley
Sylvan Lake
Joffre
Haynes
Nevis
Red Deer River
Red Deer
Springbrook
Penhold
FIFTH MERIDIAN
elections alberta
PROVINCIAL ELECTORAL DIVISION OF
66 LACOMBE-PONOKA
AS DEFINED BY THE ELECTORAL DIVISIONS ACT, 2010
KM
0 4 8 16

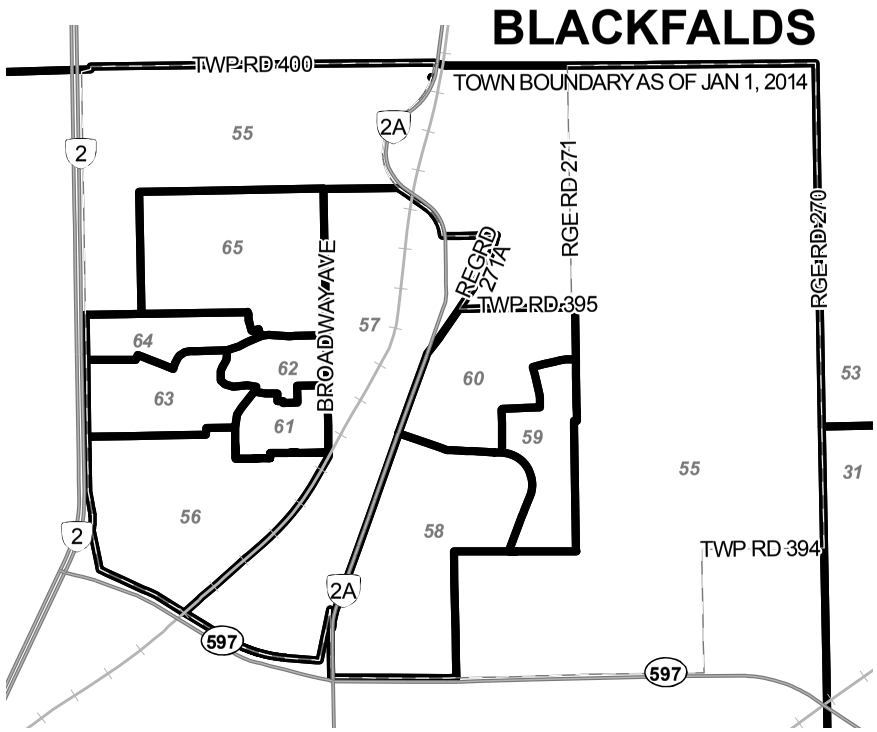

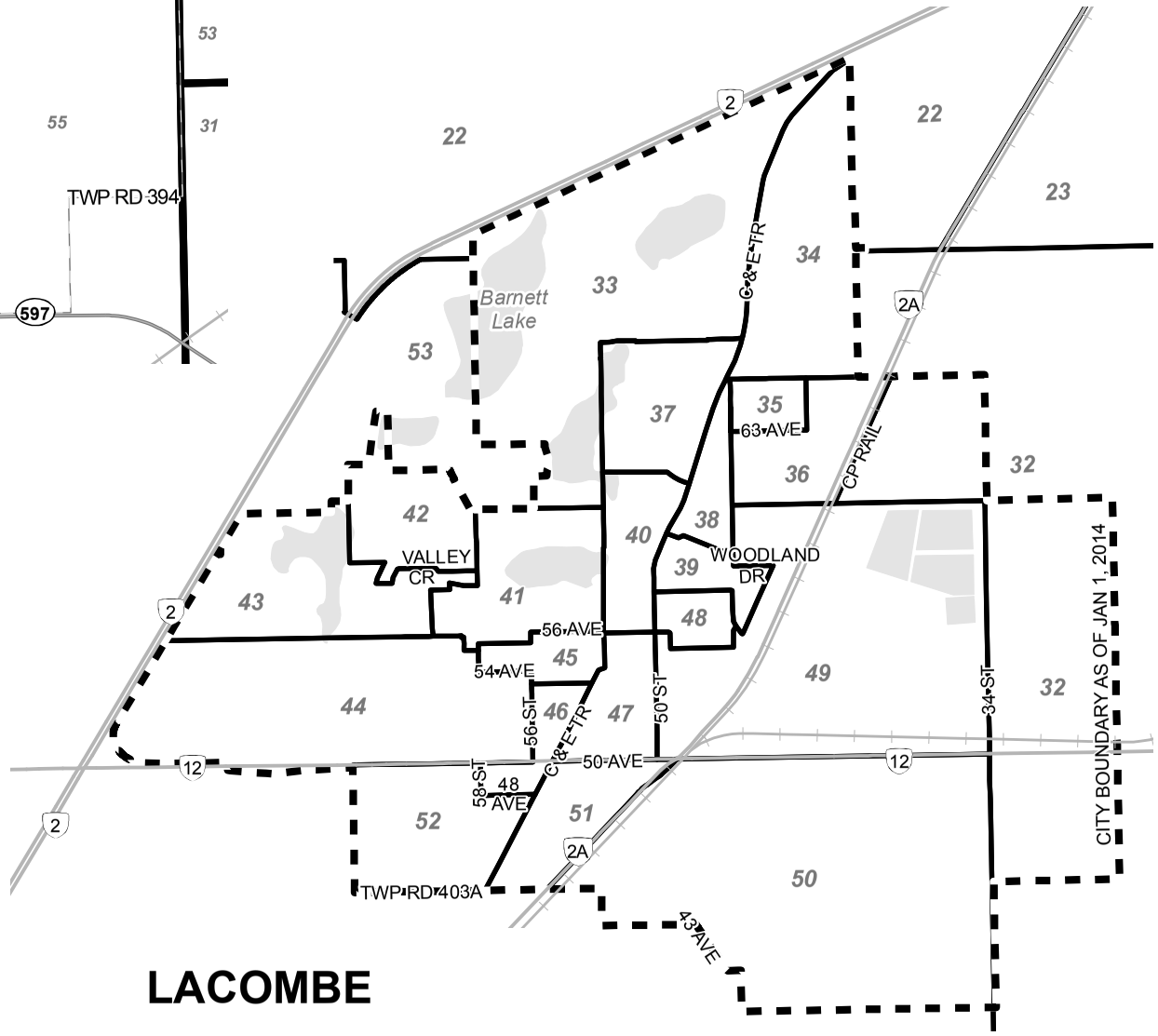

PROVINCIAL ELECTORAL DIVISION OF

66 LACOMBE-PONOKA

AS DEFINED BY THE ELECTORAL DIVISIONS ACT, 2010

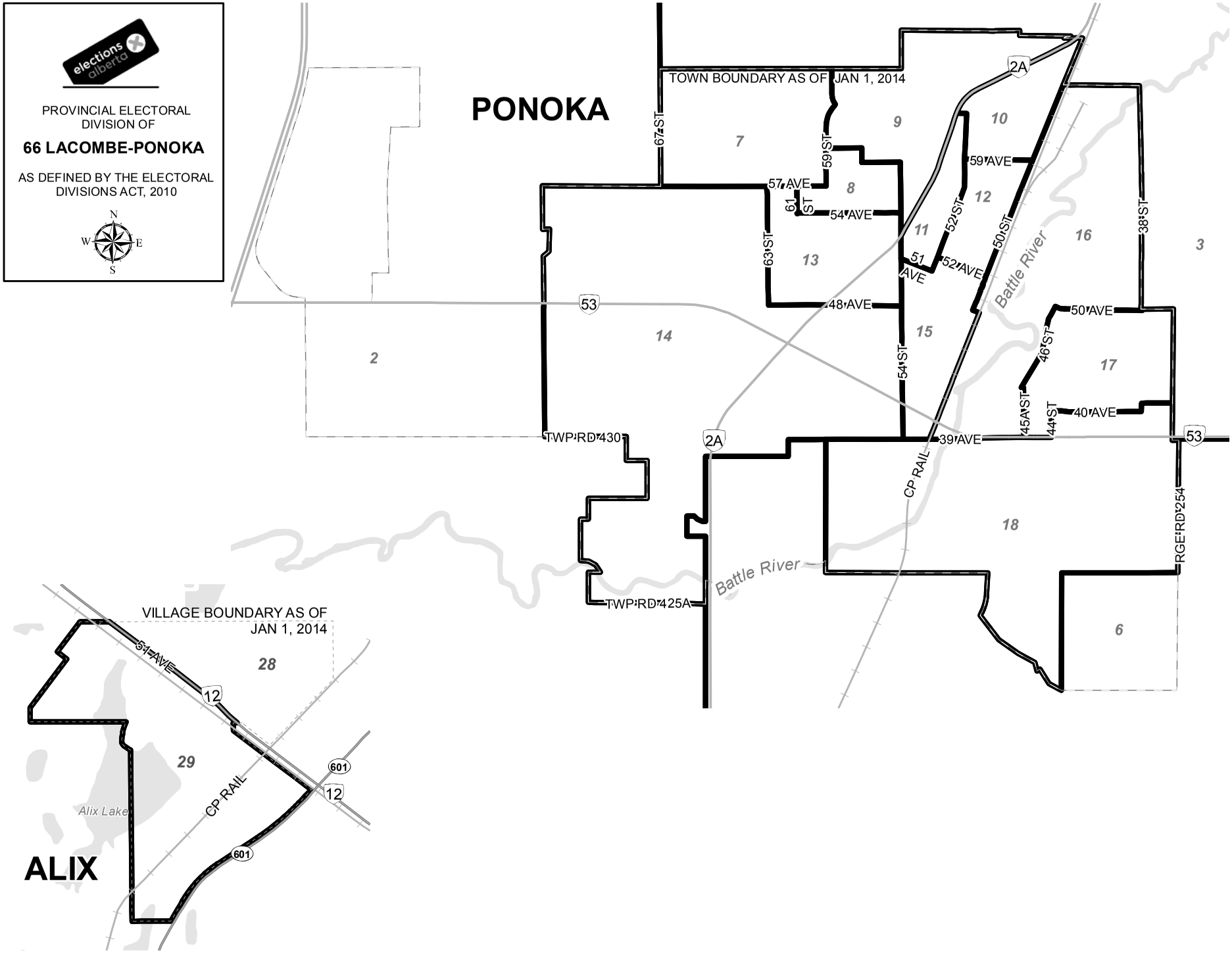
elections alberta
PROVINCIAL ELECTORAL DIVISION OF
66 LACOMBE-PONOKA
AS DEFINED BY THE ELECTORAL DIVISIONS ACT, 2010
N
W
E
S
PONOKA
TOWN BOUNDARY AS OF JAN 1, 2014
67 ST
59 ST
57 AVE
61 ST
54 AVE
63 ST
48 AVE
54 ST
51 AVE
52 AVE
52 ST
50 ST
59 AVE
50 AVE
46 ST
45A ST
44 ST
40 AVE
39 AVE
38 ST
RGE RD 254
TWP RD 430
TWP RD 425A
53
2A
Battle River
CP RAIL
2
3
6
7
8
9
10
11
12
13
14
15
16
17
18
VILLAGE BOUNDARY AS OF JAN 1, 2014
51 AVE
12
601
28
29
Alix Lake
ALIX

Summary Of Results By Poll - Lacombe-Ponoka

Poll	Names on List	PETER DEWIT PC	DOUG HART NDP	TONY JEGLUM AP	RON ORR WRP	V	S	D	R	Voter Turnout (%)
1 - SYLVAN HEIGHTS	365	56	59	11	74	200	0	0	0	54.8
2 - FERTILE FOREST	459	100	79	7	113	299	1	0	1	65.4
3 - NORTH PONOKA	497	82	85	7	110	284	0	0	0	57.1
4 - ROSEBRIER	361	63	49	7	96	215	0	1	1	60.1
5 - MECCA GLEN	453	95	55	11	121	282	0	0	1	62.5
6 - SOUTH EAST PONOKA	557	109	83	14	124	330	0	0	0	59.2
7 - LUCAS HEIGHTS NORTH	449	62	96	6	63	227	0	0	0	50.6
8 - LUCAS CENTRAL	409	38	47	9	27	121	0	0	0	29.6
9 - PONOKA NORTH	443	29	67	3	60	159	0	0	0	35.9
10 - PONOKA NORTH EAST	385	31	77	6	45	159	0	0	0	41.3
11 - PONOKA NORTH CENTRAL	341	36	53	8	37	134	0	1	1	39.9
12 - PONOKA CENTRAL	495	55	106	11	45	217	0	0	3	44.4
13 - LUCAS HEIGHTS SOUTH	433	63	80	12	74	229	0	0	0	52.9
14 - PONOKA SOUTH WEST	483	85	103	8	54	250	0	0	0	51.8
15 - PONOKA SOUTH CENTRAL	499	57	103	6	55	221	1	0	0	44.3
16 - RIVERSIDE	452	55	101	8	58	222	0	3	1	50.0
17 - PONOKA SOUTH EAST	607	56	112	7	101	276	0	0	0	45.5
18 - PONOKA SOUTH	480	46	107	17	66	236	1	0	0	49.2
19 - MORNINGSIDE MEADOWS	759	148	118	22	139	427	0	0	2	56.5
20 - IOWALTA	238	52	21	5	48	126	0	0	0	52.9
21 - CRESTOMERE	620	131	112	27	132	402	0	0	0	64.8
22 - FAIRVIEW	546	124	56	25	108	313	0	0	1	57.5
23 - MILTON ROAD	348	69	40	8	96	213	0	0	0	61.2
24 - CLIVE TOWN	579	57	52	22	170	301	0	0	2	52.3
25 - CLIVE RURAL	428	48	45	50	140	283	0	0	2	66.6
26 - MIRROR RURAL	517	74	57	29	152	312	0	2	0	60.7
27 - MIRROR TOWN	415	51	52	13	99	215	1	0	0	51.8
28 - ALIX RURAL	489	77	38	25	119	259	0	0	1	53.2
29 - ALIX TOWN	556	76	74	16	128	294	2	0	0	52.9
30 - HAYNES	384	53	38	21	94	206	1	0	0	53.6
31 - JOFFRE	319	44	40	22	75	181	0	0	1	57.1
32 - EAST LACOMBE	428	64	44	21	125	254	0	0	0	59.3
33 - COLLEGE HEIGHTS	565	70	72	18	87	247	0	0	0	43.7
34 - TERRACE	447	52	49	11	80	192	0	0	0	43.0
35 - HEARTHSTONE	427	44	42	14	75	175	1	0	0	41.0
36 - ENGLISH ESTATES	447	89	68	19	76	252	0	0	0	56.4
37 - ELIZABETH PARK	780	160	103	34	126	423	1	0	0	54.2
38 - REGENT - LINCOLN	509	71	81	19	76	247	0	0	0	48.5
39 - BRUNS - HERITAGE	382	56	63	20	56	195	4	0	0	51.0
40 - WOODLANDS	453	70	78	15	60	223	0	0	0	49.2
41 - CRANNA LAKE	520	85	86	22	62	255	1	0	0	49.0
42 - LACOMBE NORTHWEST	511	64	98	22	82	266	0	0	0	52.1
43 - NORTHSTAR	485	68	83	17	57	225	0	1	1	46.8
44 - LACOMBE WEST CENTRAL	486	59	73	20	55	207	0	1	2	43.2

V = Valid Ballots S = Spoiled Ballots D = Declined Ballots R = Rejected Ballots

Summary Of Results By Poll - Lacombe-Ponoka

Poll	Names on List	PETER DEWIT PC	DOUG HART NDP	TONY JEGLUM AP	RON ORR WRP	V	S	D	R	Voter Turnout (%)
45 - WEST FIFTY-FITH AVE	314	37	50	13	55	155	0	0	1	49.7
46 - C AND E TRAIL	359	37	43	11	53	144	1	0	0	40.1
47 - HALL	460	66	71	15	41	193	0	0	0	42.0
48 - MOBILE PARK	376	28	55	10	50	143	0	0	0	38.0
49 - LACOMBE EAST	475	64	73	13	69	219	0	0	2	46.5
50 - IRON WOLF	567	77	85	24	100	286	0	0	0	50.4
51 - HIGHWAY 2A	387	31	60	24	41	156	0	0	0	40.3
52 - LACOMBE SOUTHWEST	508	55	54	10	53	172	1	0	0	33.9
53 - WEST LACOMBE	650	127	70	21	139	357	0	0	0	54.9
54 - GULL LAKE	394	101	39	5	106	251	0	0	0	63.7
55 - BLACKFALDS RURAL	457	101	59	12	122	294	0	0	1	64.6
56 - LANDSDOWNE	617	46	50	24	127	247	2	1	0	40.2
57 - CENTRAL BLACKFALDS	575	33	70	19	106	228	1	1	1	40.0
58 - PARK STREET	686	66	90	22	139	317	0	0	0	46.2
59 - EASTPOINTE	361	29	46	24	90	189	0	1	0	52.6
60 - PANORAMA NORTH	760	82	109	41	185	417	0	0	1	55.0
61 - WOMACS	460	39	75	18	70	202	0	0	0	43.9
62 - SUNRIDGE	583	65	76	26	87	254	0	0	3	44.1
63 - VINTAGE	338	27	58	12	53	150	0	0	0	44.4
64/65 - WEST GLEN / WESTBROOKE	694	64	117	15	144	340	0	0	1	49.1
66 - ADVANCE-LACOMBE		178	260	44	212	694	1	0	2	
67 - ADVANCE-LACOMBE		215	274	47	257	793	0	0	3	
68 - ADVANCE-PONOKA		101	192	17	100	410	0	1	0	
69 - ADVANCE-PONOKA		126	145	15	122	408	0	0	5	
70 - MOBILE-LACOMBE		79	29	7	41	156	0	1	1	
71 - MOBILE-PONOKA		33	37	8	19	97	2	2	1	
72 - SPECIAL BALLOT		37	49	14	81	181	0	3	0	
Total (Regular, Mobile, Special Ballot)		4,398	4,610	1,083	5,811	15,902	21	18	32	
Total (Advance)		620	871	123	691	2,305	1	1	10	
Total (All Polls)	30,827	5,018	5,481	1,206	6,502	18,207	22	19	42	59.3
Vote Count (%)		27.6	30.1	6.6	35.7					

V = Valid Ballots S = Spoiled Ballots D = Declined Ballots R = Rejected Ballots

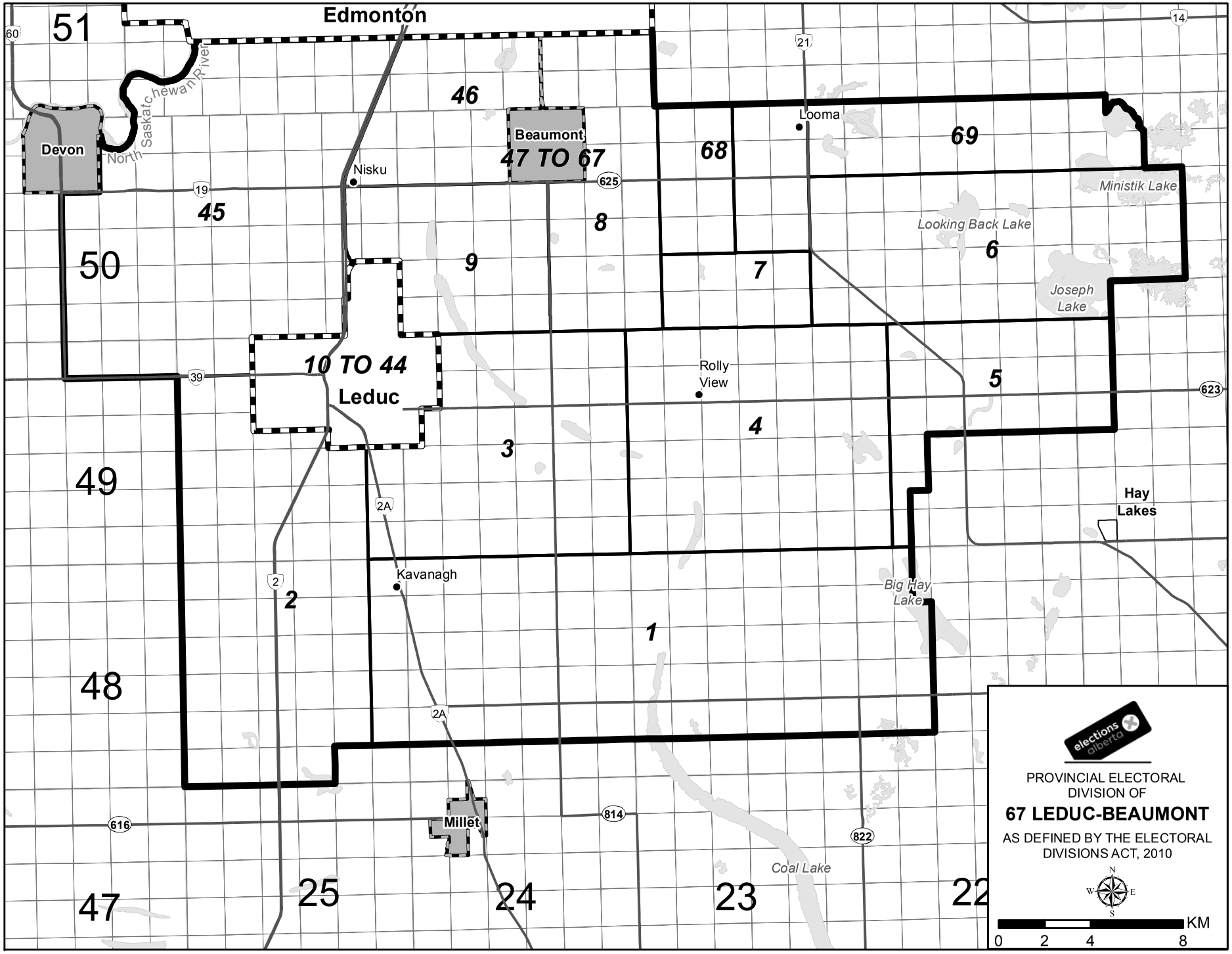
Edmonton
Devon
North Saskatchewan River
Beaumont
47 TO 67
Nisku
Looma
Ministik Lake
Looking Back Lake
Joseph Lake
10 TO 44
Leduc
Rolly View
Hay Lakes
Kavanagh
Big Hay Lake
Millet
Coal Lake
51
50
49
48
47
46
45
68
69
8
9
7
6
5
4
3
2
1
25
24
23
22
60
21
14
19
625
39
623
2A
2
616
814
822
PROVINCIAL ELECTORAL DIVISION OF
67 LEDUC-BEAUMONT
AS DEFINED BY THE ELECTORAL DIVISIONS ACT, 2010
N
W
E
S
KM
0
2
4
8

BEAUMONT

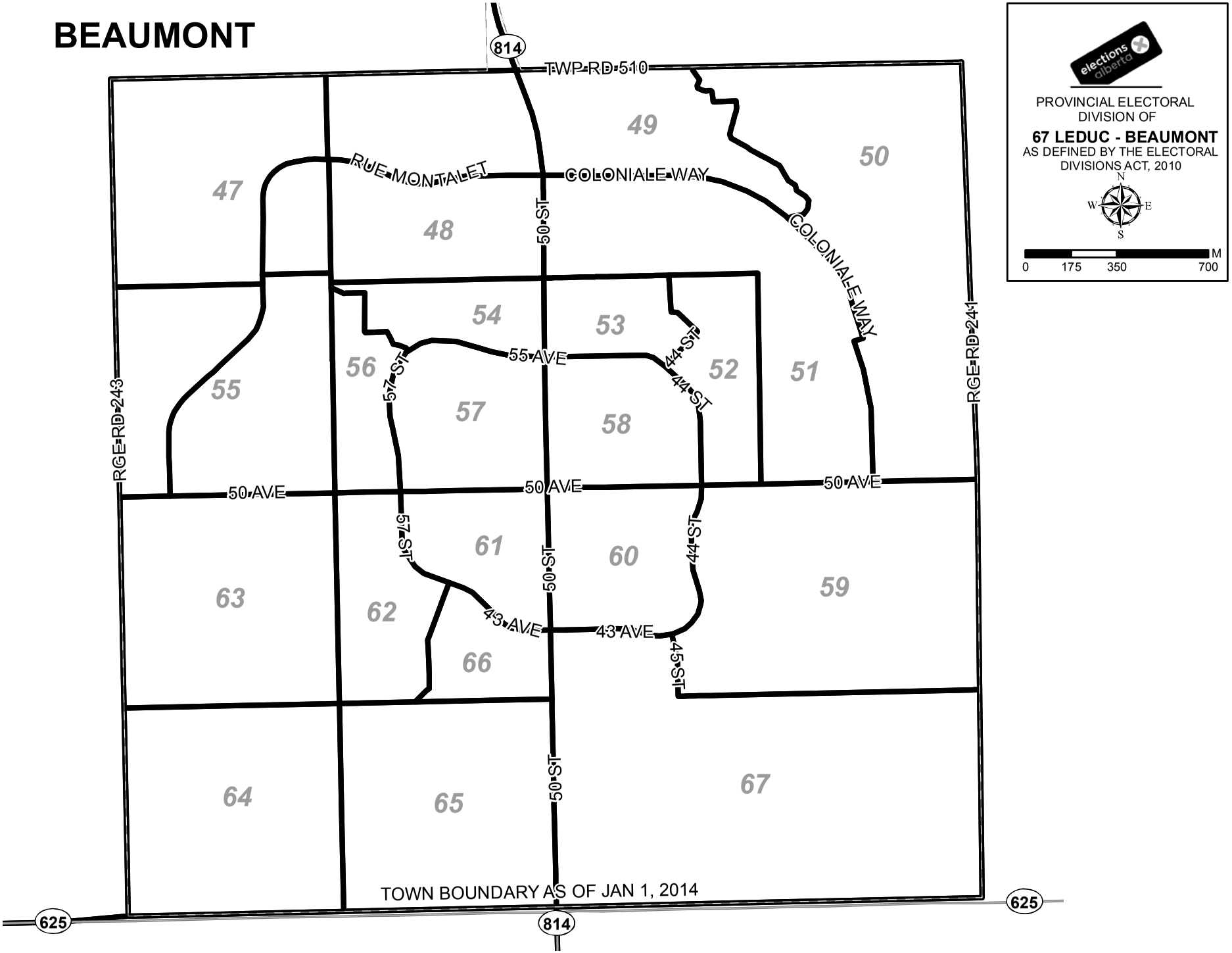
elections alberta
PROVINCIAL ELECTORAL DIVISION OF
67 LEDUC - BEAUMONT
AS DEFINED BY THE ELECTORAL DIVISIONS ACT, 2010
N
W
E
S
0
175
350
700
M
814
TWP RD 510
RUE MONTALET
COLONIALE WAY
50 ST
55 AVE
57 ST
44 ST
50 AVE
43 AVE
45 ST
RGE RD 243
RGE RD 241
625
TOWN BOUNDARY AS OF JAN 1, 2014
47
48
49
50
51
52
53
54
55
56
57
58
59
60
61
62
63
64
65
66
67

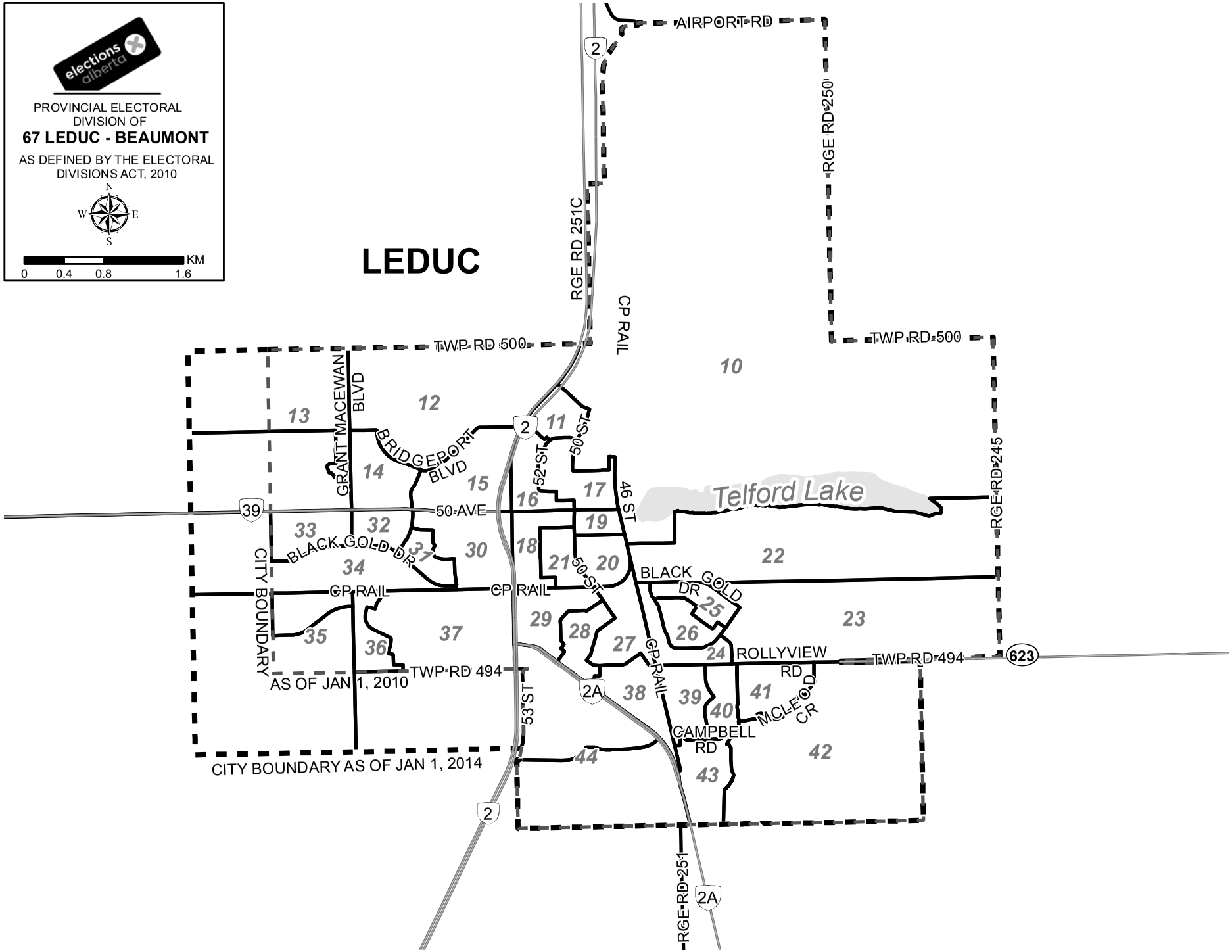
PROVINCIAL ELECTORAL DIVISION OF
67 LEDUC - BEAUMONT
AS DEFINED BY THE ELECTORAL DIVISIONS ACT, 2010
N
W
E
S
KM
0
0.4
0.8
1.6
LEDUC
AIRPORT RD
RGE RD 250
RGE RD 251C
CP RAIL
TWP RD 500
GRANT MACEWAN BLVD
BRIDGEPORT BLVD
52 ST
50 ST
46 ST
Telford Lake
RGE RD 245
50 AVE
BLACK GOLD DR
CITY BOUNDARY
CP RAIL
53 ST
ROLLYVIEW RD
TWP RD 494
MCLEOD CR
CAMPBELL RD
RGE RD 251
AS OF JAN 1, 2010
CITY BOUNDARY AS OF JAN 1, 2014
2
2A
39
623
10
11
12
13
14
15
16
17
18
19
20
21
22
23
24
25
26
27
28
29
30
31
32
33
34
35
36
37
38
39
40
41
42
43
44

Summary Of Results By Poll - Leduc-Beaumont

Poll	Names on List	SHAYE ANDERSON NDP	JOSH DROZDA GPA	BERT HOOGEWOONINK AP	GEORGE ROGERS PC	SHARON SMITH WRP	V	S	D	R	Voter Turnout (%)
1 - CLOVERLAWN/KAVANUGH	630	85	0	12	95	166	358	0	0	0	56.8
2 - LEDUC RURAL SW	496	67	4	10	63	99	243	0	0	0	49.0
3 - SAUDERS/ORD	404	42	3	6	83	78	212	0	2	0	53.0
4 - ROLLYVIEW	513	70	3	10	79	158	320	0	0	1	62.6
5 - NEW SAREPTA	487	71	8	9	75	136	299	0	0	0	61.4
6 - NEW SAREPTA N	460	69	5	8	67	98	247	0	0	0	53.7
7 - RICHDALE	355	53	2	7	56	66	184	0	0	0	51.8
8 - BEAUMONT RURAL E	513	70	4	6	88	82	250	0	0	0	48.7
9 - NISKU S	481	61	2	9	68	81	221	0	0	1	46.2
10 - LEDUC TELFORD	519	83	3	2	50	73	211	0	0	4	41.4
11 - LEDUC WILLOW PARK ESTATES	329	62	7	1	35	39	144	0	0	1	44.1
12 - LEDUC BIENERT PARK	639	87	6	9	83	71	256	0	0	0	40.1
13/48 - LEDUC DEER VALLEY N / AIRPORT W	660	69	2	7	123	128	329	0	0	0	49.8
14 - LEDUC DEER VALLEY S	604	108	3	3	44	81	239	2	0	1	39.7
15 - LEDUC BRIDGEPORT W	713	119	4	6	127	108	364	0	0	2	51.3
16 - LEDUC BRIDGEPORT E	527	56	3	0	44	44	147	0	0	3	28.5
17 - LEDUC WILLOW PARK	577	80	2	9	51	37	179	0	0	1	31.2
18 - LEDUC CENTRE	503	70	0	10	66	71	217	0	0	0	43.1
19 - LEDUC SIMPSON PARK	469	67	2	3	95	50	217	0	0	1	46.5
20 - LEDUC LIGGINS PARK	352	48	4	3	40	43	138	1	1	0	39.5
21 - LEDUC ALEXANDRA PARK	390	46	2	5	30	41	124	0	2	0	32.3
22 - LEDUC LEDE PARK	527	56	7	12	80	96	251	0	0	0	47.6
23 - LEDUC ADOLPH COMM PARK	426	85	1	6	42	59	193	1	1	0	45.5
24 - LEDUC EVANS PARK	501	77	9	4	54	75	219	0	0	0	43.7
25 - LEDUC MCKAY PARK	471	78	2	3	65	64	212	0	0	0	45.0
26 - LEDUC NOTRE DAME	461	82	2	6	61	67	218	0	0	1	47.5
27 - LEDUC CORINTHIA PARK	495	78	3	5	46	57	189	0	2	0	38.6
28 - LEDUC CHIPPEWA	614	93	5	6	64	114	282	0	0	1	46.1
29 - LEDUC CAMELOT	471	79	6	4	50	69	208	1	0	1	44.4
30 - LEDUC LINDSFORD PARK	418	50	3	3	59	45	160	0	0	0	38.3
31 - LEDUC FRED JOHNS PARK	366	59	3	6	79	43	190	0	0	0	51.9
32 - LEDUC SOUTHWICK PARK	406	90	4	6	51	66	217	1	0	0	53.4

V = Valid Ballots S = Spoiled Ballots D = Declined Ballots R = Rejected Ballots

Summary Of Results By Poll - Leduc-Beaumont

Poll	Names on List	SHAYE ANDERSON NDP	JOSH DROZDA GPA	BERT HOOGEWOONINK AP	GEORGE ROGERS PC	SHARON SMITH WRP	V	S	D	R	Voter Turnout (%)
33 - LEDUC LAKESIDE	370	79	2	10	104	62	257	1	0	1	69.7
34A - LEDUC WEST HAVEN (A-M)	573	83	3	7	47	49	189	0	0	0	33.0
34B - LEDUC WEST HAVEN (N-Z)	498	89	1	10	56	53	209	1	1	0	42.2
35 - LEDUC FALLER PARK	446	90	1	6	98	91	286	0	1	1	64.6
36 - LEDUC SUNTREE N	573	110	5	10	68	74	267	0	2	0	46.9
37 - LEDUC SUNTREE S	585	85	5	8	56	69	223	0	0	0	38.1
38 - LEDUC WINDROSE	547	104	0	5	99	85	293	0	0	3	54.1
39 - LEDUC WOODS	610	122	1	10	122	126	381	0	2	0	62.8
40A - LEDUC SOUTHFORK N (A-M)	364	70	0	8	41	38	157	0	0	0	43.1
40B - LEDUC SOUTHFORK N (N-Z)	376	71	0	9	19	38	137	0	0	1	36.7
41 - LEDUC CAMPBELL PARK	584	103	5	11	62	78	259	0	1	1	44.7
42 - LEDUC ROBERTS PARK	498	91	2	13	71	64	241	0	2	0	48.8
43 - LEDUC RAINBOW PARK	497	80	4	10	43	70	207	1	1	0	41.9
44 - LEDUC MACLAREN PLACE	576	106	3	5	75	97	286	0	0	0	49.7
45 - LEDUC CALEDONIA S	777	155	10	23	144	131	463	0	1	0	59.7
46 - LEDUC TRIBUTE	674	121	13	7	40	85	266	0	1	1	39.8
47 - LEDUC SOUTHFORK S	694	191	5	8	93	103	400	0	0	0	57.6
49/50/51 - BEAUMONT RURAL W / BEAUMONT DANSEREAU N / BEAUMONT DANSEREAU MEADOWS	533	88	1	7	90	81	267	0	0	0	50.1
52 - BEAUMONT MONTALET N	589	113	2	4	67	66	252	0	0	0	42.8
53 - BEAUMONT MONTALET S	563	106	2	8	88	62	266	0	0	0	47.2
54 - BEAUMONT COLONIALE N	468	77	4	4	68	59	212	1	0	0	45.3
55 - BEAUMONT COLONIALE E	506	95	6	0	98	34	233	0	0	0	46.0
56 - BEAUMONT COLONIALE S	607	158	1	10	110	66	345	0	0	0	56.8
57 - BEAUMONT CITADEL RIDGE E	489	104	4	8	48	51	215	0	0	0	44.0
58 - BEAUMONT CITADEL RIDGE W	403	87	5	5	40	37	174	0	0	0	43.2
59 - BEAUMONT LAPOINTE	445	94	6	5	46	57	208	0	0	0	46.7
60 - BEAUMONT BEAURIDGE N	450	97	3	2	55	41	198	0	0	0	44.0
61 - BEAUMONT BEAURIDGE S	591	124	7	8	70	72	281	0	0	1	47.7
62 - BEAUMONT BEAURIDGE W	492	90	3	6	38	57	194	1	0	1	39.6
63 - BEAUMONT EAGLEMONT E	670	143	6	10	78	91	328	0	1	2	49.4
64/65 - BEAUMONT EAGLEMONT W / BEAUMONT GOUDREAU	478	117	1	8	59	60	245	0	0	0	51.3

V = Valid Ballots S = Spoiled Ballots D = Declined Ballots R = Rejected Ballots

Summary Of Results By Poll - Leduc-Beaumont

Poll	Names on List	SHAYE ANDERSON NDP	JOSH DROZDA GPA	BERT HOOGEWOONINK AP	GEORGE ROGERS PC	SHARON SMITH WRP	V	S	D	R	Voter Turnout (%)
66 - BEAUMONT BROOKSIDE W	378	79	0	3	54	55	191	0	2	0	51.1
67 - BEAUMONT BROOKSIDE E	306	51	2	5	36	31	125	1	0	0	40.8
68 - BEAUMONT PARKLANE	404	72	2	2	55	36	167	0	1	0	41.6
69 - BEAUMONT BEAU MEADOW	448	104	2	12	47	37	202	0	0	0	45.1
70 - BEAUMONT GLENBRAE	637	150	4	10	78	71	313	0	0	1	49.3
71 - BEAUMONT BEAU LAKES	732	137	7	6	67	80	297	0	0	0	40.6
72 - BEAUMONT CHALEUREUSE	608	90	0	7	72	73	242	0	2	1	40.3
73 - BEAUMONT FOUR SEASONS	534	86	3	8	114	57	268	1	0	2	50.6
74 - TREASURE ISLAND	472	67	1	5	98	70	241	0	0	0	51.1
75 - LOOMA	587	107	3	7	132	109	358	0	1	0	61.2
76 - DONNAN LAKE	480	90	4	7	75	124	300	0	1	0	62.7
77 - ADVANCE-BEAUMONT POLLS 1-9, 49-53, 60-68, 72-76		538	15	26	251	290	1120	1	0	2	
78 - ADVANCE-BEAUMONT POLLS 10-48, 54-59, 69-71		333	3	17	164	170	687	1	1	0	
79 - ADVANCE-LEDUC POLLS 1-22, 30-35, 48-51, 74-76		362	11	25	305	313	1016	1	0	1	
80 - ADVANCE-LEDUC POLLS 23-29, 36-47, 52-73		378	11	21	225	281	916	0	0	3	
81 - MOBILE-LEDUC / BEAUMONT		18	3	4	34	11	70	0	2	3	
82 - MOBILE-LEDUC		45	2	3	74	30	154	0	0	6	
83 - SPECIAL BALLOT		61	3	3	38	53	158	0	0	1	
Total (Regular, Mobile, Special Ballot)		6,710	261	523	5,280	5,489	18,263	13	30	44	
Total (Advance)		1,611	40	89	945	1,054	3,739	3	1	6	
Total (All Polls)	37,889	8,321	301	612	6,225	6,543	22,002	16	31	50	58.3
Vote Count (%)		37.8	1.4	2.8	28.3	29.7					

V = Valid Ballots S = Spoiled Ballots D = Declined Ballots R = Rejected Ballots

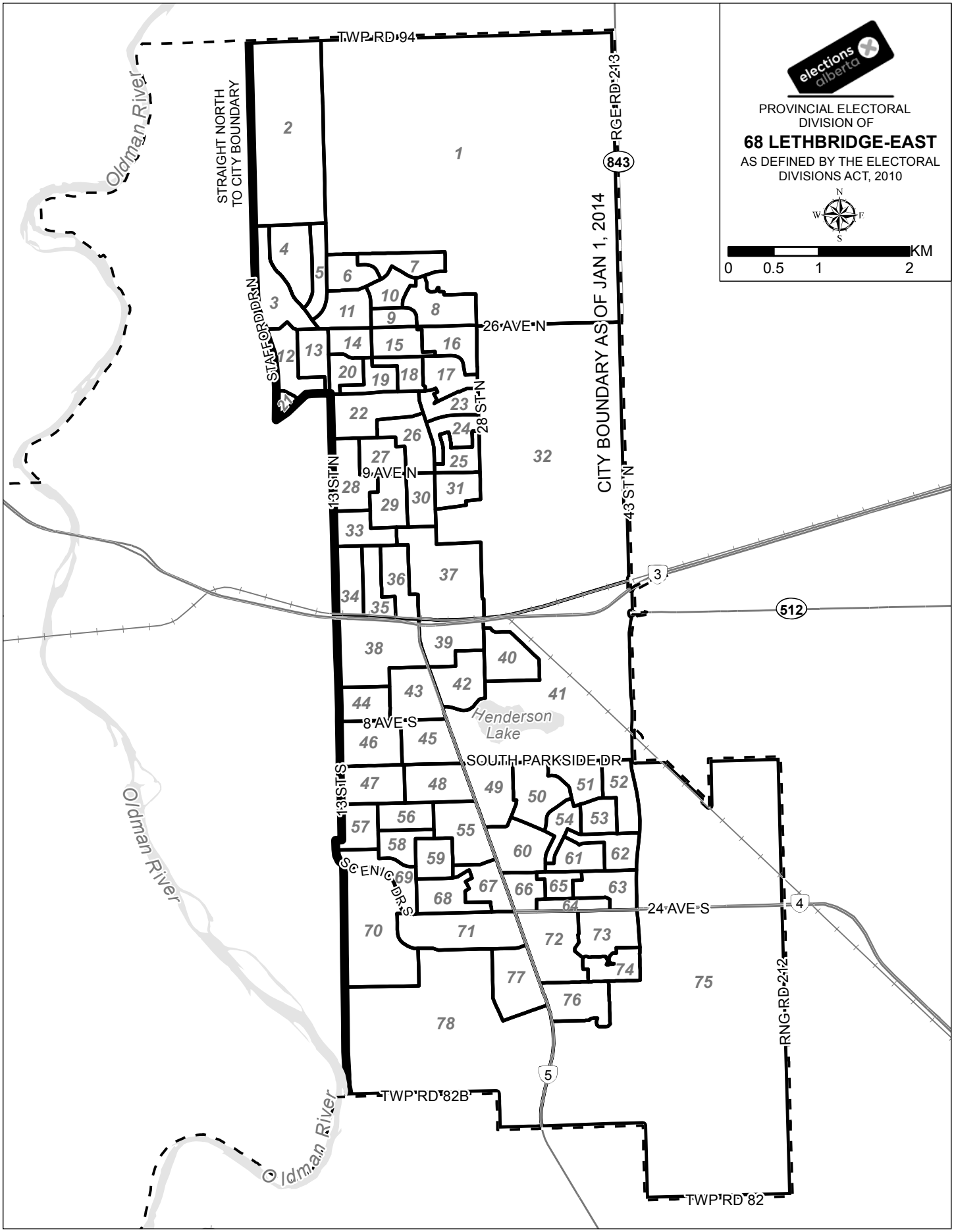
elections alberta
PROVINCIAL ELECTORAL DIVISION OF
68 LETHBRIDGE-EAST
AS DEFINED BY THE ELECTORAL DIVISIONS ACT, 2010
N
S
E
W
0 0.5 1 2 KM
TWP RD 94
RGE RD 213
843
STRAIGHT NORTH TO CITY BOUNDARY
CITY BOUNDARY AS OF JAN 1, 2014
Oldman River
STAFFORD DR N
26 AVE N
28 ST N
9 AVE N
13 ST N
43 ST N
3
512
8 AVE S
Henderson Lake
SOUTH PARKSIDE DR
13 ST S
SCENIC DR S
24 AVE S
4
5
RNG RD 212
TWP RD 82B
TWP RD 82
1
2
3
4
5
6
7
8
9
10
11
12
13
14
15
16
17
18
19
20
21
22
23
24
25
26
27
28
29
30
31
32
33
34
35
36
37
38
39
40
41
42
43
44
45
46
47
48
49
50
51
52
53
54
55
56
57
58
59
60
61
62
63
64
65
66
67
68
69
70
71
72
73
74
75
76
77
78

Summary Of Results By Poll - Lethbridge-East

Poll	Names on List	MARIA FITZPATRICK NDP	TAMMY L PERLICH PC	KENT PRESTAGE WRP	BILL WEST LIB	V	S	D	R	Voter Turnout (%)
1 - KODIAK PARK	599	147	84	75	23	329	2	0	0	54.9
2 - HARDIEVILLE	406	83	35	52	10	180	0	1	0	44.6
3 - MILDRED DOBBS WEST	436	125	36	32	7	200	0	0	0	45.9
4 - MILDRED DOBBS EAST	506	150	44	60	12	266	0	1	0	52.8
5/21 - LETTICE PERRY EAST / ST. ANDREW	181	80	29	51	7	167	0	0	0	92.3
6 - COUGAR PARK UPLANDS	484	104	45	52	16	217	0	0	0	44.8
7 - ASPEN VILLAGE	545	112	46	55	16	229	0	0	0	42.0
8 - CHINOOK LAKE	521	105	64	53	12	234	0	0	0	44.9
9 - UPLAND MANOR	302	65	18	20	9	112	0	0	0	37.1
10 - ERMINEVIEW PARK	408	77	64	47	10	198	0	0	0	48.5
11 - BLUE FOX PARK	490	120	53	76	14	263	0	0	0	53.7
12 - ST. JAMES	509	129	40	45	20	234	1	0	0	46.0
13 - BRIDGE VILLA	470	95	43	48	16	202	0	0	0	43.0
14 - WEST VISTA PARK	332	69	27	27	4	127	0	0	0	38.3
15 - VISTA PARK	398	82	36	46	14	178	0	0	1	45.0
16 - EAGLE ROAD	459	122	45	55	15	237	0	0	0	51.6
17 - PARK MEADOWS SCHOOL	341	73	37	51	15	176	0	0	0	51.6
18 - NORTH PARK MEADOW MALL	395	96	27	31	7	161	3	0	0	40.8
19 - CHURCHILL MANOR	371	97	33	30	5	165	0	0	0	44.5
20 - DOMINION PARK	373	95	17	32	11	155	0	0	0	41.6
22 - WINSTON CHURCHILL SCHOOL	435	67	38	33	2	140	0	0	0	32.2
23 - PARK MEADOWS PARK	375	91	36	35	12	174	0	0	0	46.4
24 - LABOUR CLUB PARK	390	86	42	55	8	191	0	0	0	49.0
25 - EAST WILSON SCHOOL	325	64	39	25	8	136	0	1	0	42.2
26 - WILSON MIDDLE SCHOOL	436	96	45	58	7	206	1	0	0	47.2
27 - DOMINION SQUARE	355	95	38	41	9	183	1	0	0	51.5
28 - ADAMS PARK	435	104	24	49	16	193	3	0	0	44.4
29 - GALBRAITH SCHOOL	438	101	20	39	9	169	0	0	0	38.6
30 - NORBRIDGE SHOPPING CTR	392	70	16	24	23	133	0	0	0	33.9
31 - NORTH KEITH SUB DIVISION	378	92	38	48	16	194	2	0	0	51.3
32 - KEITH INDUSTRIAL PARK	391	79	38	23	10	150	0	0	0	38.4
33 - LEGION PLACE	474	100	22	40	12	174	0	0	0	36.7
34 - WESTMINSTER SHOPPING CTR	394	72	16	36	13	137	0	1	0	35.0
35 - WESTMINSTER COMM HALL	333	99	18	20	17	154	1	0	0	46.2
36 - NORTH SUBWAY	436	92	35	36	7	170	2	0	1	39.2
37 - NORTH MAYOR MAGRATH DRIVE	314	52	25	14	10	101	0	0	0	32.2
38 - LCI SCHOOL	383	96	25	26	8	155	1	0	0	40.5
39 - SANDMAN INN	369	82	40	34	15	171	3	0	0	46.3
40 - GENERAL STEWART SCHOOL	497	114	57	55	17	243	0	0	0	48.9
41 - PARKSIDE EXHIBITION	482	134	59	23	13	229	0	0	0	47.5
42 - GLENDALE SOUTH	344	65	38	37	10	150	0	1	0	43.9
43 - ECOLE LA VERENDRYE	383	82	29	26	3	140	2	0	0	36.6
44 - NORTH CHINOOK HOSPITAL	405	120	38	44	17	219	0	0	2	54.6
45 - EAST CHINOOK HOSPITAL	469	140	46	33	11	230	0	0	0	49.0

V = Valid Ballots S = Spoiled Ballots D = Declined Ballots R = Rejected Ballots

Summary Of Results By Poll - Lethbridge-East

Poll	Names on List	MARIA FITZPATRICK NDP	TAMMY L PERLICH PC	KENT PRESTAGE WRP	BILL WEST LIB	V	S	D	R	Voter Turnout (%)
46 - CHINOOK REGIONAL HOSPITAL	654	113	28	23	19	183	0	0	0	28.0
47 - GYRO PARK	536	121	58	58	18	255	0	0	1	47.8
48 - GILBERT PATTERSON SCHOOL	418	97	54	37	18	206	0	0	0	49.3
49 - PARKSIDE INN	469	120	41	31	20	212	1	0	0	45.2
50 - LAKEVIEW SCHOOL	437	116	69	32	12	229	2	0	0	52.4
51 - GLACIER DRIVE	350	89	57	30	9	185	1	0	0	52.9
52 - PARKVIEW TRAILER COURT	454	99	42	46	15	202	2	0	0	44.5
53 - GREAT LAKES	321	84	50	46	13	193	0	0	0	60.1
54 - LAKEMOUNT BLVD.	386	81	31	42	15	169	1	0	0	43.8
55 - ASSUMPTION SCHOOL	387	80	46	51	11	188	0	2	2	49.6
56 - EAST BONNYDALE	377	103	33	40	16	192	0	0	0	50.9
57 - BONNYDALE	432	91	40	41	12	184	0	0	0	42.6
58 - NORTH RAVINE PARK	373	112	53	34	10	209	0	0	0	56.0
59 - NORTH AGNES DAVIDSON SCH	314	98	53	40	11	202	0	0	0	64.3
60 - EAST MAYOR MAGRATH DRIVE	499	106	64	38	11	219	0	0	0	43.9
61 - REDMOND ROAD PARK	310	74	49	27	10	160	0	0	0	51.6
62 - ELM CRESCENT	389	107	54	39	12	212	1	0	0	54.5
63 - SEQUOIA PARK	430	97	63	67	29	256	1	0	0	59.5
64 - SOMERSET APARTMENTS	287	60	30	28	7	125	0	0	0	43.6
65 - PALM ROAD	360	74	31	27	14	146	0	0	0	40.6
66 - COLLEGE CENTRE MALL	538	92	103	50	20	265	0	0	0	49.3
67 - TOURIST INFORMATION CTR	327	77	50	39	18	184	0	1	0	56.6
68 - AGNES DAVIDSON SCHOOL	465	91	64	51	12	218	0	0	0	46.9
69 - RAVINE PARK	388	90	57	45	12	204	1	0	0	52.6
70 - CHINOOK-TUDOR	423	98	110	40	16	264	2	0	0	62.4
71 - TUDOR ESTATES	417	90	89	59	14	252	0	0	0	60.4
72 - WEST FAIRMONT	329	46	88	45	10	189	0	0	0	57.4
73 - EAST FAIRMONT	406	63	86	40	9	198	0	0	0	48.8
74 - FAIRMONT GARDEN PARK	513	89	95	54	15	253	0	0	0	49.3
75 - COULEE SPRINGS	1070	223	195	121	32	571	0	0	2	53.6
76 - SOUTHGATE	396	86	84	61	14	245	0	0	0	61.9
77 - PARKBRIDGE ESTATES	568	118	161	88	13	380	0	0	0	66.9
78 - LETHBRIDGE COLLEGE	301	46	77	57	6	186	0	0	0	61.8
79 - ADVANCE-LETHBRIDGE-EAST		1406	672	523	156	2757	1	0	1	
80 - MOBILE-LEGACY LODGE		45	80	23	15	163	1	0	0	
81 - MOBILE-ALBERTA ROSE LODGE		35	72	11	18	136	0	0	2	
82 - MOBILE-CHINOOK REGIONAL HOSPITAL - 5TH FLOOR		11	34	12	13	70	1	0	2	
83 - SPECIAL BALLOT		71	35	30	10	146	1	0	20	
Total (Regular, Mobile, Special Ballot)		7,512	4,071	3,395	1,045	16,023	37	8	33	
Total (Advance)		1,406	672	523	156	2,757	1	0	1	
Total (All Polls)	32,483	8,918	4,743	3,918	1,201	18,780	38	8	34	57.9
Vote Count (%)		47.5	25.3	20.9	6.4					

V = Valid Ballots S = Spoiled Ballots D = Declined Ballots R = Rejected Ballots

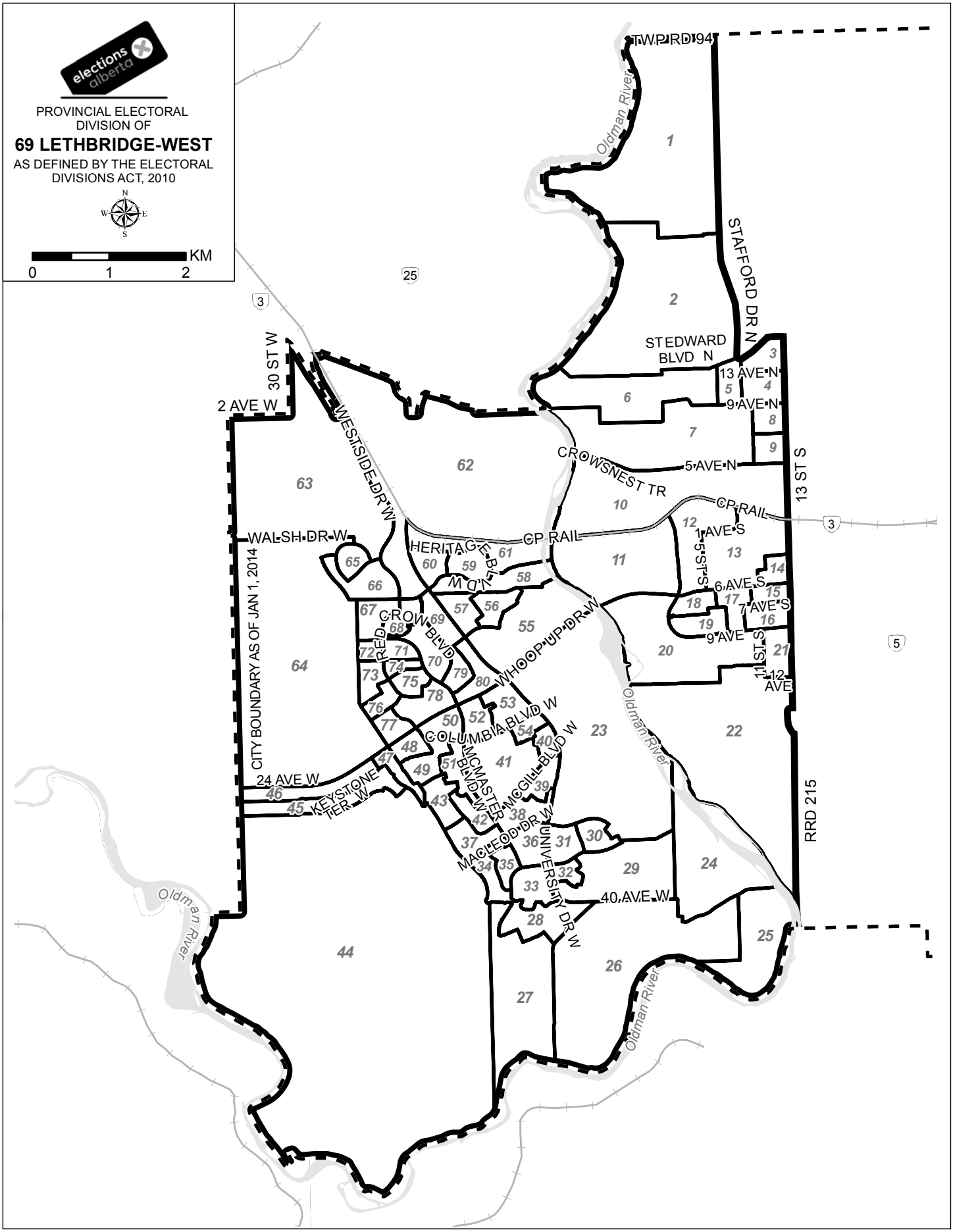
elections alberta
PROVINCIAL ELECTORAL DIVISION OF
69 LETHBRIDGE-WEST
AS DEFINED BY THE ELECTORAL DIVISIONS ACT, 2010
N
W
E
S
KM
0
1
2
TWP RD 94
Oldman River
STAFFORD DR N
STEDWARD BLVD N
13 AVE N
9 AVE N
5 AVE N
CROWSNEST TR
CP RAIL
13 ST S
1 AVE S
6 AVE S
7 AVE S
9 AVE
11 ST S
12 AVE
RRD 215
40 AVE W
30 ST W
2 AVE W
WESTSIDE DR W
WALSH DR W
HERITAGE BLVD W
CROW BLVD
RED
WHOOPUP DR W
COLUMBIA BLVD W
MCMASTER BLVD W
MCGILL BLVD W
MACLEOD DR W
UNIVERSITY DR W
24 AVE W
KEYSTONE TER W
CITY BOUNDARY AS OF JAN 1, 2014
25
3
5

Summary Of Results By Poll - Lethbridge-West

Poll	Names on List	RON BAIN WRP	SHANNON PHILLIPS NDP	SHEILA PYNE LIB	GREG WEADICK PC	V	S	D	R	Voter Turnout (%)
1 - PEENAQUIM	65	16	26	2	10	54	0	0	1	84.6
2 - STAFFORD	425	47	122	9	44	222	0	0	0	52.2
3 - ST. ANDREW	500	46	155	9	56	266	0	0	1	53.4
4 - ST. PAUL	410	32	98	4	37	171	0	0	0	41.7
5 - WEST STAFFORD	346	48	83	5	14	150	0	0	2	43.9
6 - VENTURA	343	33	103	7	28	171	0	0	1	50.1
7 - SENATOR BUCHANAN	414	59	107	7	36	209	0	0	2	51.0
8 - ST. BASIL	377	32	99	1	26	158	0	0	1	42.2
9 - WEST BUCHANAN	312	29	102	8	18	157	0	0	2	51.0
10 - CENTER VILLAGE	443	13	84	14	12	123	1	0	1	28.0
11 - GALT	613	43	57	3	130	233	3	0	1	38.2
12 - PARK PLACE	527	22	71	6	44	143	0	0	2	27.5
13 - FRITZ SICK	552	41	129	9	45	224	0	0	1	40.8
14 - EDITH CAVEL	447	17	130	8	31	186	0	0	1	41.8
15 - JASMINE	297	14	99	6	30	149	0	0	0	50.2
16 - KINSMEN	390	18	130	5	25	178	1	0	1	45.9
17 - YWCA	487	24	96	11	19	150	0	0	1	31.0
18 - LONDON ROAD	376	12	92	6	23	133	0	1	1	35.9
19 - SOUTH PARK	344	16	77	8	24	125	0	1	0	36.6
20 - 3RD ACADEMY	446	37	152	7	23	219	1	0	0	49.1
21 - FLEETWOOD	426	35	150	7	33	225	0	0	2	53.3
22 - SCENIC HEIGHTS	336	19	71	5	31	126	0	0	1	37.8
23 - STONECREST	241	16	60	1	31	108	0	0	0	44.8
24 - CANYON UPPER	349	37	75	3	76	191	0	0	0	54.7
25 - CANYON LOWER	261	28	74	4	45	151	3	0	3	59.0
26 - CANYON	417	59	96	4	68	227	1	0	0	54.4
27 - SUNDIAL	209	31	93	2	18	144	0	0	0	68.9
28 - SUNRIDGE	288	18	106	10	28	162	2	0	0	56.3
29 - RIVERPARK	421	46	154	5	73	278	1	0	0	66.0
30 - RIVERMILL	459	25	145	9	77	256	1	0	0	55.8
31 - RIVERSTONE	329	38	99	5	42	184	0	0	0	55.9
32 - RIVERCREST	270	24	89	4	37	154	0	0	0	57.0
33 - GERALD PROBE	487	54	166	8	51	279	1	0	0	57.3
34 - MT. CRANDELL	330	21	108	12	28	169	5	0	0	51.2
35 - MT. BLAKISTON	244	19	72	3	12	106	0	0	0	43.4
36 - MT. ALDERSON	428	42	115	7	41	205	0	0	0	47.9
37 - RYERSON	358	30	91	10	30	161	2	0	0	45.0
38 - LAURENTIAN	396	36	96	7	35	174	0	0	1	44.2
39 - DALHOUSIE	357	24	110	7	27	168	0	1	0	47.3
40 - ACADIA	164	12	41	2	14	69	0	0	0	42.1
41 - QUEENS	334	36	89	3	41	169	1	0	1	50.9
42 - CAMBRIDGE	408	39	112	8	18	177	1	0	0	43.4
43 - OXFORD	420	23	101	7	27	158	0	0	0	37.6
44 - COPPERWOOD SOUTH	405	53	175	5	70	303	0	0	0	74.8
45 - COPPERWOOD	577	67	185	18	52	322	0	0	0	55.8
46 - COPPERWOOD NORTH	370	50	155	9	38	252	2	1	0	68.4

V = Valid Ballots S = Spoiled Ballots D = Declined Ballots R = Rejected Ballots

Summary Of Results By Poll - Lethbridge-West

Poll	Names on List	RON BAIN WRP	SHANNON PHILLIPS NDP	SHEILA PYNE LIB	GREG WEADICK PC	V	S	D	R	Voter Turnout (%)
47 - COPPERWOOD EAST	330	36	112	7	34	189	0	0	1	57.6
48 - PRINCETON	383	16	92	4	14	126	2	1	1	33.4
49 - HARVARD	388	33	121	12	31	197	0	0	0	50.8
50 - PURDUE	371	43	108	6	26	183	0	0	1	49.6
51 - TEMPLE	382	41	113	6	38	198	0	0	0	51.8
52 - LEMOYNE	375	11	77	5	15	108	1	0	64	45.9
53 - LAFAYETTE	367	35	113	7	25	180	0	0	2	49.6
54 - BERKELEY	226	6	61	3	14	84	0	0	1	37.6
55 - WILDWOOD	381	31	99	4	54	188	0	0	1	49.6
56 - COACHWOOD	380	42	86	3	71	202	0	0	0	53.2
57 - SHERWOOD	474	35	145	4	56	240	0	0	0	50.6
58 - HERITAGE LOWER	451	38	137	7	68	250	0	0	0	55.4
59 - HERITAGE MIDDLE	496	54	136	6	64	260	0	0	0	52.4
60 - HERITAGE WEST	517	34	146	8	62	250	0	0	0	48.4
61 - HERITAGE UPPER	615	46	167	8	64	285	0	0	1	46.5
62 - HIGHLANDS	398	22	73	6	30	131	1	0	5	34.2
63 - WALSH	215	18	53	4	9	84	0	0	0	39.1
64 - COUNTRY MEADOWS	147	37	64	4	20	125	0	0	0	85.0
65 - TARTAN	394	30	110	7	36	183	1	0	0	46.4
66 - EDINBURGH	498	30	87	10	73	200	0	0	0	40.2
67 - SQUAMISH	564	51	177	9	50	287	0	0	0	50.9
68 - STONEY	426	60	125	8	51	244	1	0	2	57.7
69 - FATHER VAN TIEGAM	299	14	68	6	29	117	0	0	5	40.8
70 - MIKE MOUNTAIN HORSE	388	32	128	3	66	229	0	0	5	60.3
71 - LAKHOTA	309	18	87	5	27	137	0	0	1	44.7
72 - PEIGAN	266	19	82	7	32	140	0	0	0	52.6
73 - COWICHAN	374	26	109	5	45	185	0	1	1	50.0
74 - CHILCOTIN	239	21	46	4	33	104	0	0	0	43.5
75 - ASSINIBOIA	341	19	112	16	21	168	0	0	0	49.3
76 - BLACKFOOT UPPER	362	26	106	6	34	172	0	0	1	47.8
77 - BLACKFOOT	368	41	81	5	22	149	1	0	0	40.5
78 - OJIBIWA	417	18	121	8	45	192	0	0	2	46.5
79 - CAYUGA	371	25	66	9	27	127	1	0	0	34.2
80 - CHIPPEWA	373	22	60	4	21	107	0	0	0	28.7
81 - ADVANCE-RO OFFICE		31	136	8	62	237	0	0	0	
82 - ADVANCE-RO OFFICE		80	583	18	143	824	1	0	1	
83 - ADVANCE-WESTSIDE COMMUNITY CHURCH		186	927	23	238	1374	0	0	5	
84 - ADVANCE-WESTSIDE COMMUNITY CHURCH		172	962	34	242	1410	0	0	4	
85 - MOBILE-1		24	63	15	58	160	1	0	5	
86 - MOBILE-2		42	66	11	148	267	0	0	3	
87 - SPECIAL BALLOT		17	99	9	22	147	0	0	0	
Total (Regular, Mobile, Special Ballot)		2,594	8,536	551	3,253	14,934	35	6	129	
Total (Advance)		469	2,608	83	685	3,845	1	0	10	
Total (All Polls)	30,283	3,063	11,144	634	3,938	18,779	36	6	139	62.5
Vote Count (%)		16.3	59.3	3.4	21.0					

V = Valid Ballots S = Spoiled Ballots D = Declined Ballots R = Rejected Ballots

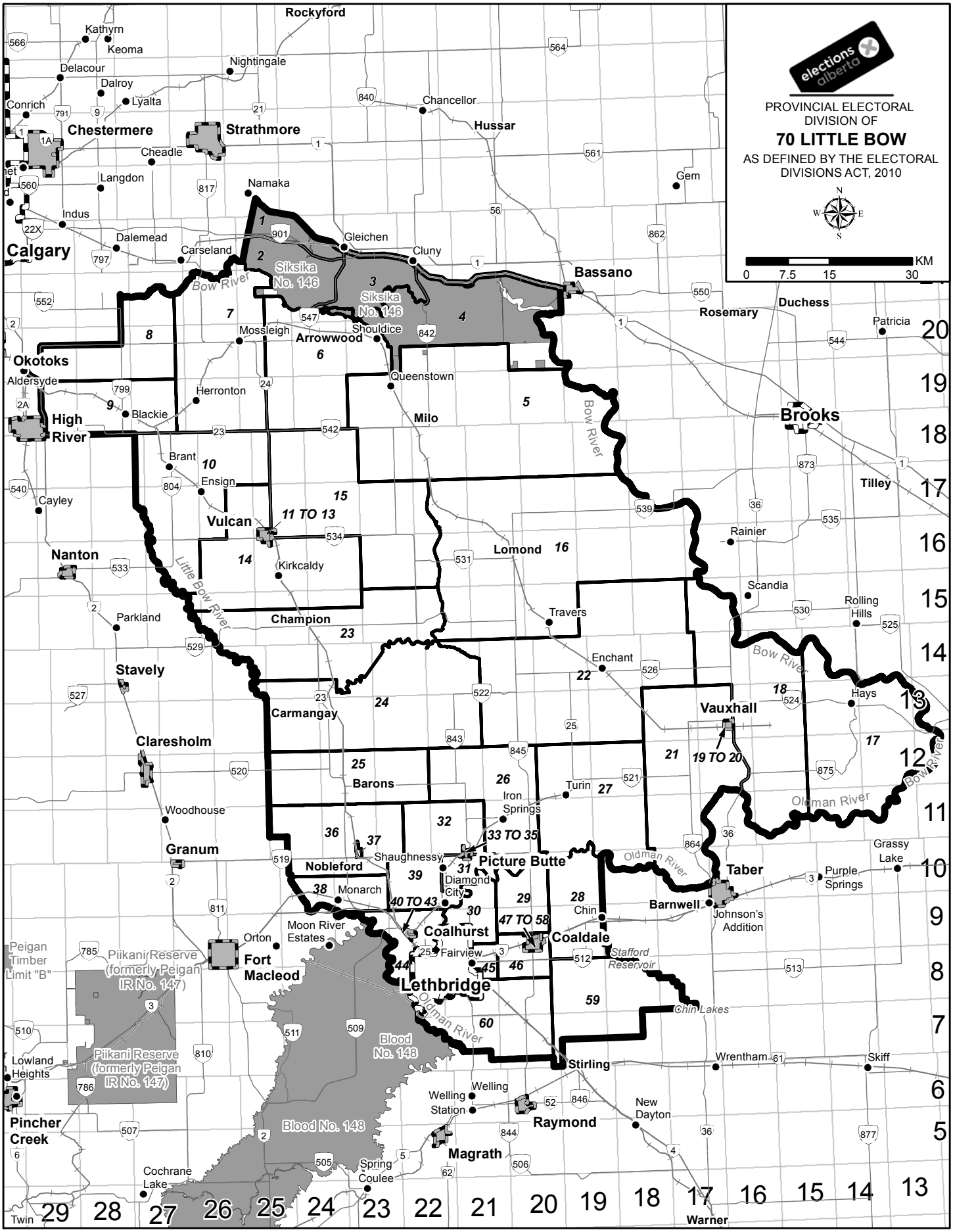
elections alberta
PROVINCIAL ELECTORAL DIVISION OF
70 LITTLE BOW
AS DEFINED BY THE ELECTORAL DIVISIONS ACT, 2010
KM
0 7.5 15 30
Rockyford
Kathyrn
Keoma
Delacour
Nightingale
Dalroy
Lyalta
Conrich
Chancellor
Hussar
Chestermere
Strathmore
Cheadle
Langdon
Namaka
Gem
Indus
Dalemead
Carseland
Gleichen
Cluny
Calgary
Siksika No. 146
Bassano
Bow River
Rosemary
Duchess
Patricia
Mossleigh
Arrowwood
Shouldice
Okotoks
Aldersyde
Queenstown
Herronton
Blackie
High River
Milo
Brooks
Brant
Ensign
Tilley
Cayley
Vulcan
Rainier
Nanton
Kirkcaldy
Lomond
Little Bow River
Scandia
Rolling Hills
Parkland
Champion
Travers
Stavely
Enchant
Hays
Carmangay
Vauxhall
Claresholm
Barons
Turin
Iron Springs
Woodhouse
Oldman River
Granum
Shaughnessy
Picture Butte
Nobleford
Diamond City
Taber
Grassy Lake
Purple Springs
Monarch
Chin
Barnwell
Johnson's Addition
Moon River Estates
Coalhurst
Coaldale
Orton
Fairview
Stafford Reservoir
Peigan Timber Limit "B"
Piikani Reserve (formerly Peigan IR No. 147)
Fort Macleod
Lethbridge
Chin Lakes
Blood No. 148
Lowland Heights
Stirling
Wrentham
Skiff
Welling
Welling Station
New Dayton
Pincher Creek
Raymond
Magrath
Cochrane Lake
Spring Coulee
Twin
Warner

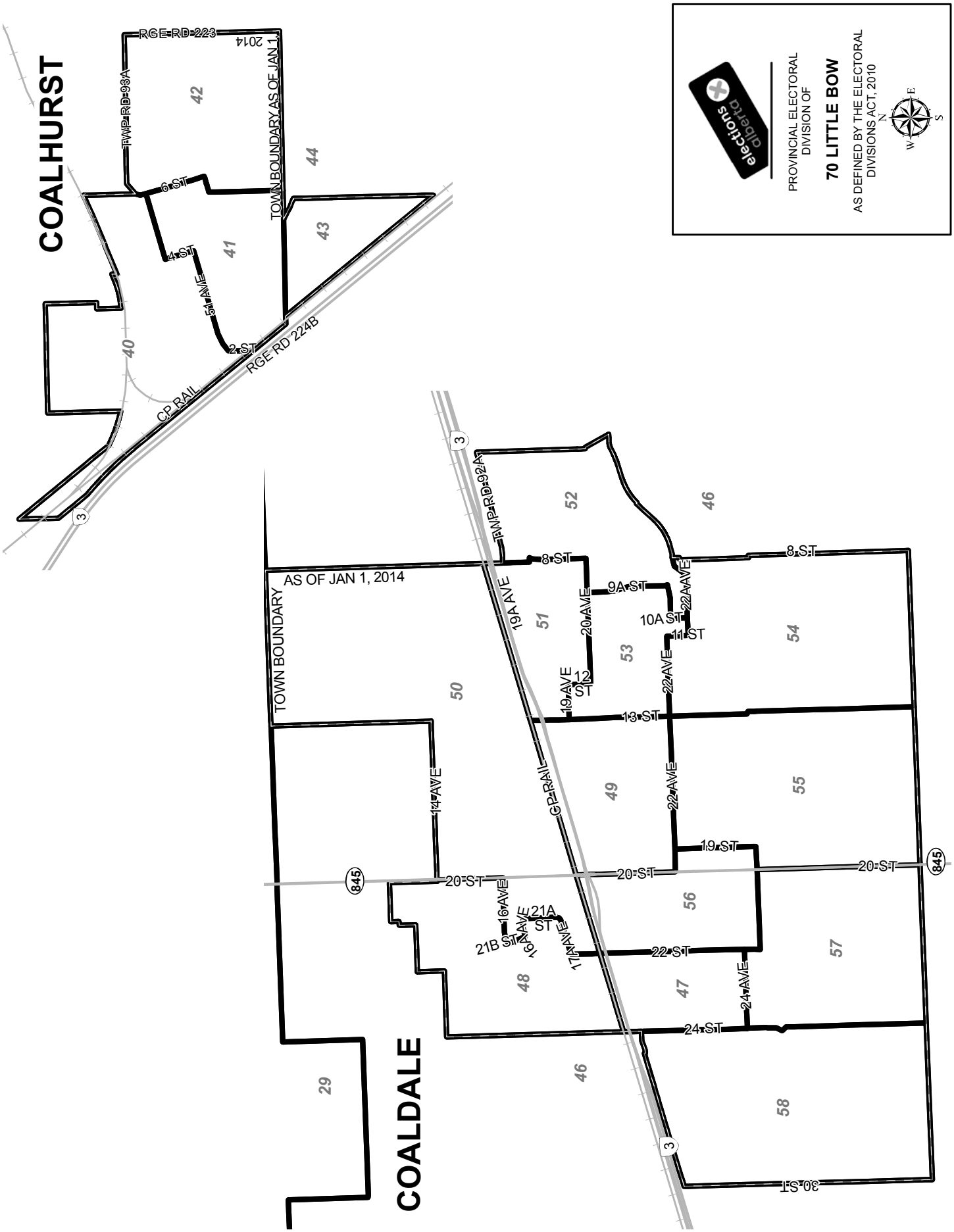
PROVINCIAL ELECTORAL DIVISION OF
70 LITTLE BOW
AS DEFINED BY THE ELECTORAL DIVISIONS ACT, 2010
COALHURST
COALDALE
TOWN BOUNDARY AS OF JAN 1, 2014
TOWN BOUNDARY AS OF JAN 1, 2014
RGE RD 223
TWP RD 93A
TWP RD 92A
6 ST
4 ST
51 AVE
2 ST
RGE RD 224B
CP RAIL
8 ST
9A ST
10A ST
11 ST
12 ST
13 ST
19 ST
20 ST
22 ST
24 ST
30 ST
19A AVE
20 AVE
22 AVE
14 AVE
16 AVE
16A AVE
17 AVE
21A ST
21B ST
24 AVE
845
3
40
41
42
43
44
46
47
48
49
50
51
52
53
54
55
56
57
58
29

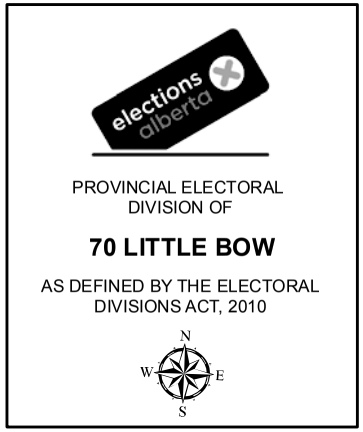
elections alberta
PROVINCIAL ELECTORAL DIVISION OF
70 LITTLE BOW
AS DEFINED BY THE ELECTORAL DIVISIONS ACT, 2010
N
W
E
S

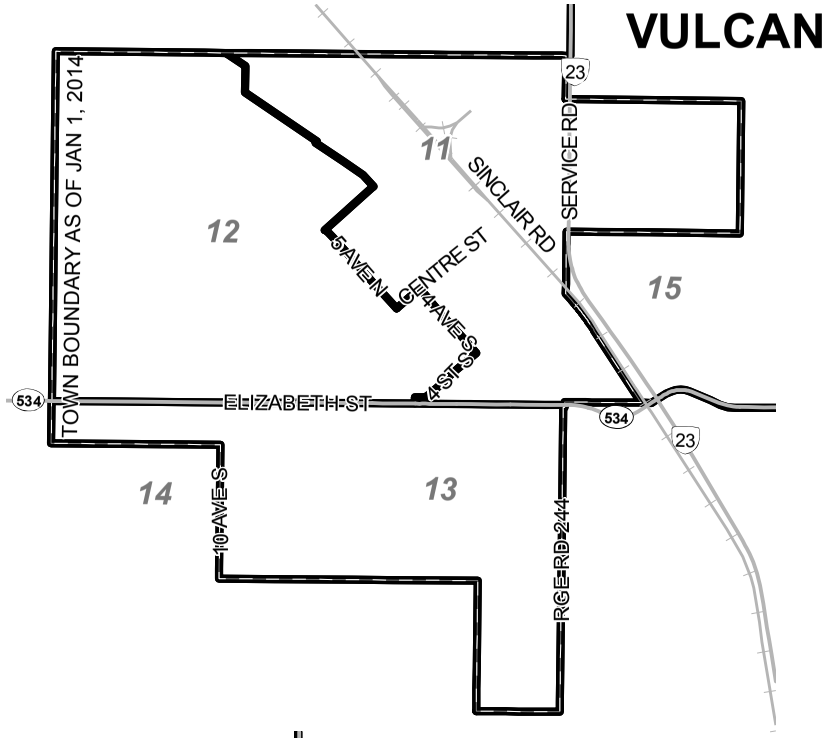
VULCAN
TOWN BOUNDARY AS OF JAN 1, 2014
11
12
13
14
15
SINCLAIR RD
SERVICE RD
5 AVE N
CENTRE ST
4 AVE S
4 ST S
ELIZABETH ST
534
23
10 AVE S
RGE RD 244

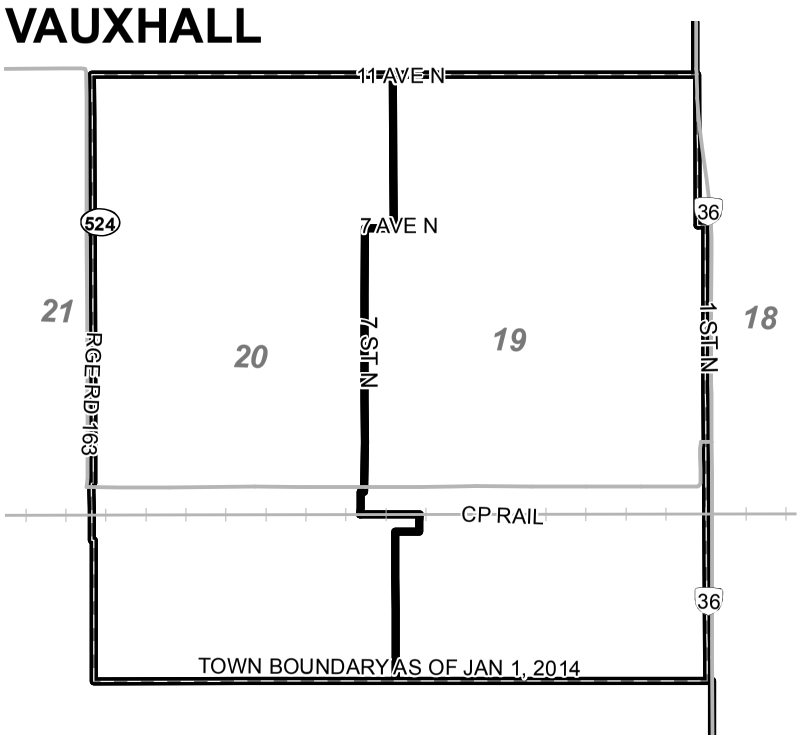
VAUXHALL
11 AVE N
7 AVE N
7 ST N
1 ST N
524
36
RGE RD 163
CP RAIL
TOWN BOUNDARY AS OF JAN 1, 2014
18
19
20
21

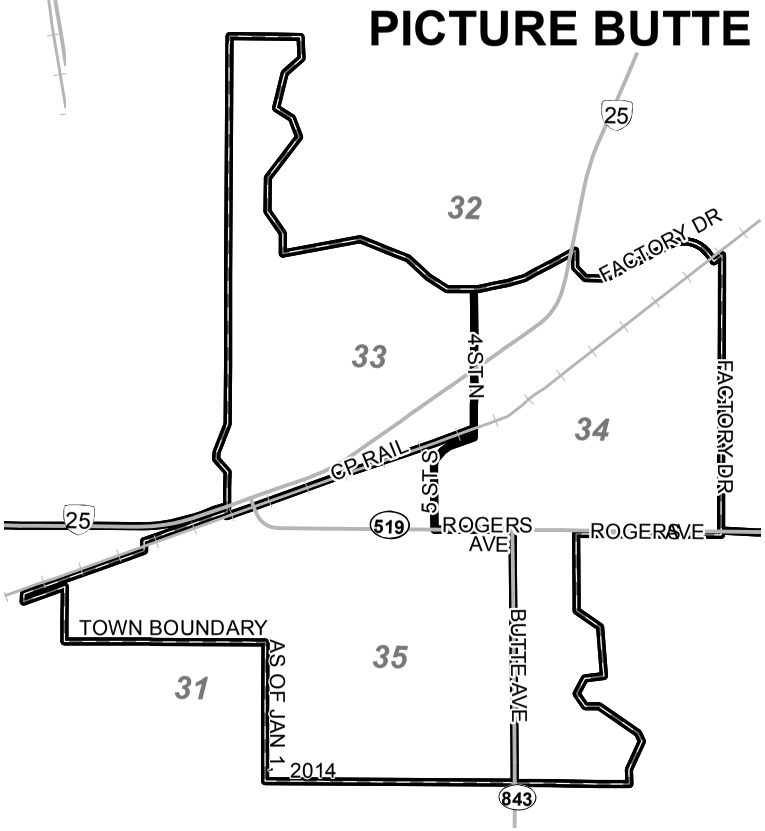
PICTURE BUTTE
25
32
33
34
35
31
FACTORY DR
4 ST N
5 ST S
CP RAIL
519
ROGERS AVE
BUTTE AVE
843
TOWN BOUNDARY AS OF JAN 1, 2014

Summary Of Results By Poll - Little Bow

Poll	Names on List	IAN DONOVAN PC	HELEN MCMENAMIN LIB	BEV MUENDEL-ATHERSTONE NDP	DAVID SCHNEIDER WRP	CALEB VAN DER WEIDE SC	V	S	D	R	Voter Turnout (%)
1 - SIKSIKA WEST	620	16	8	109	7	0	140	0	0	3	23.1
2 - SIKSIKA SOUTHWEST	336	15	6	97	7	0	125	0	0	0	37.2
3 - SIKSIKA CENTRE	364	3	1	72	4	1	81	0	0	0	22.3
4 - SIKSIKA EAST	358	8	8	54	7	0	77	0	0	0	21.5
5 - MILO	353	114	7	20	46	2	189	0	0	0	53.5
6 - ARROWOOD	326	95	3	19	85	4	206	0	0	2	63.8
7 - MOSSLEIGH	380	108	3	19	88	2	220	0	1	1	58.4
8 - GLADYS SOUTH	524	141	4	29	112	0	286	0	0	0	54.6
9A - BLACKIE-MAZEPPA (A-L)	309	59	2	25	65	3	154	0	0	0	49.8
9B - BLACKIE-MAZEPPA (M-Z)	302	48	1	39	71	4	163	0	0	0	54.0
10 - BRANT-ENSIGN	328	50	5	20	73	2	150	0	0	0	45.7
11 - VULCAN NORTHEAST	544	84	5	41	82	2	214	0	0	0	39.3
12 - VULCAN SOUTHWEST	458	86	9	36	79	2	212	0	0	0	46.3
13 - VULCAN SOUTH	562	116	11	58	98	1	284	0	0	1	50.7
14 - KIRKCALDY	324	59	1	20	79	0	159	0	0	0	49.1
15 - VULCAN RURAL	335	71	4	8	77	1	161	1	0	1	48.4
16 - LOMOND	389	86	4	19	72	0	181	0	0	1	46.8
17 - HAYS	321	53	3	15	106	4	181	0	0	0	56.4
18 - GRANTHAM	318	57	1	14	76	1	149	0	0	0	46.9
19 - VAUXHALL EAST	381	49	2	24	55	2	132	0	0	0	34.6
20 - VAUXHALL WEST	278	23	3	20	47	5	98	0	0	0	35.3
21 - VAUXHALL-RETLAW	167	24	3	12	46	0	85	0	0	0	50.9
22 - ENCHANT	522	90	9	20	76	3	198	0	0	0	37.9
23 - CHAMPION	521	80	5	43	167	1	296	0	1	0	57.0
24 - CARMANGAY	454	64	7	50	88	5	214	0	0	0	47.1
25 - BARONS	378	53	4	62	69	2	190	0	0	0	50.3
26 - IRON SPRINGS	302	86	1	14	73	2	176	2	0	0	58.3
27 - TURIN	304	44	2	25	32	0	103	0	0	0	33.9
28 - COALDALE-TEMPEST	370	67	9	25	89	11	201	0	1	0	54.6
29 - EIGHT MILE LAKE	389	103	8	23	36	8	178	0	0	0	45.8
30 - SUNNYSIDE	399	96	7	48	71	2	224	0	0	0	56.1

V = Valid Ballots S = Spoiled Ballots D = Declined Ballots R = Rejected Ballots

Summary Of Results By Poll - Little Bow

Poll	Names on List	IAN DONOVAN PC	HELEN MCMENAMIN LIB	BEV MUENDEL-ATHERSTONE NDP	DAVID SCHNEIDER WRP	CALEB VAN DER WEIDE SC	V	S	D	R	Voter Turnout (%)
31 - SHAUGHNESSY	468	62	2	58	72	14	208	0	0	0	44.4
32 - PIYAMI	314	83	1	20	86	10	200	0	0	1	64.0
33 - PICTURE BUTTE NORTHWEST	470	61	11	47	75	2	196	0	0	1	41.9
34 - PICTURE BUTTE NORTHEAST	251	32	5	16	26	2	81	1	0	0	32.3
35 - PICTURE BUTTE SOUTHWEST	441	70	8	38	58	3	177	0	0	0	40.1
36 - NOBLEFORD RURAL	282	44	1	20	52	11	128	0	0	0	45.4
37 - NOBLEFORD	657	107	7	101	117	11	343	2	0	2	52.5
38 - MONARCH	455	145	9	47	73	13	287	0	1	1	63.5
39 - PARK LAKE	521	115	8	42	75	24	264	0	0	0	50.7
40 - COALHURST NORTHWEST	521	66	3	105	62	4	240	0	0	1	46.3
41 - COALHURST SOUTHWEST	449	37	6	98	78	3	222	0	0	0	49.4
42 - COALHURST EAST	477	74	10	108	56	4	252	0	0	0	52.8
43 - SUNDANCE	234	21	4	54	48	6	133	0	0	0	56.8
44 - COALHURST RURAL	590	119	6	73	130	8	336	0	0	2	57.3
45 - RESEARCH STATION	392	66	4	57	57	3	187	0	0	0	47.7
46 - COALDALE RURAL	378	95	2	46	65	4	212	0	0	0	56.1
47 - COALDALE WEST	410	50	6	63	68	2	189	0	0	1	46.3
48 - COALDALE NORTHWEST	434	56	8	57	66	1	188	0	1	0	43.5
49 - COALDALE CENTRAL	460	46	6	59	50	1	162	0	0	0	35.2
50 - COALDALE NORTH	631	63	7	82	80	0	232	1	1	0	36.9
51 - EASTVIEW PARK	516	50	13	71	69	2	205	0	0	1	39.9
52 - COALDALE EAST	419	37	10	73	78	2	200	0	0	0	47.7
53 - COALDALE SPORTSPLEX	474	57	4	65	66	5	197	2	0	2	42.0
54 - COALDALE SOUTHEAST	548	70	8	74	65	1	218	0	0	0	39.8
55 - COALDALE SOUTH	502	81	5	55	73	4	218	1	1	0	43.6
56 - KATE ANDREWS	494	93	11	63	58	1	226	0	0	0	45.7
57 - COTTONWOOD	586	98	8	93	118	4	321	0	0	1	54.9
58 - LAND'O'LAKES	396	61	7	50	75	3	196	0	0	0	49.5
59 - INDIAN HILL	364	73	6	24	43	5	151	0	0	0	41.5
60 - MCNALLY-WILSON	466	77	7	40	117	2	243	0	0	0	52.1
61 - ADVANCE-PICTURE BUTTE		123	7	91	113	8	342	0	0	0	

V = Valid Ballots S = Spoiled Ballots D = Declined Ballots R = Rejected Ballots

Summary Of Results By Poll - Little Bow

Poll	Names on List	IAN DONOVAN PC	HELEN MCMENAMIN LIB	BEV MUENDEL-ATHERSTONE NDP	DAVID SCHNEIDER WRP	CALEB VAN DER WEIDE SC	V	S	D	R	Voter Turnout (%)
62 - ADVANCE-VULCAN		165	4	78	165	4	416	0	0	0	
63 - ADVANCE-VAUXHALL		24	2	11	20	0	57	0	0	0	
64 - ADVANCE-LITTLE BOW		243	14	267	213	5	742	0	0	1	
65 - MOBILE-COALDALE / PICTURE BUTTE		36	2	6	18	3	65	1	0	0	
66 - MOBILE-VULCAN		31	2	7	12	4	56	1	0	0	
67 - SPECIAL BALLOT		14	7	25	23	0	69	1	1	11	
Total (Regular, Mobile, Special Ballot)		4,238	350	2,917	4,292	232	12,029	13	8	33	
Total (Advance)		555	27	447	511	17	1,557	0	0	1	
Total (All Polls)	25,516	4,793	377	3,364	4,803	249	13,586	13	8	34	53.4
Vote Count (%)		35.3	2.8	24.8	35.4	1.8					

V = Valid Ballots S = Spoiled Ballots D = Declined Ballots R = Rejected Ballots

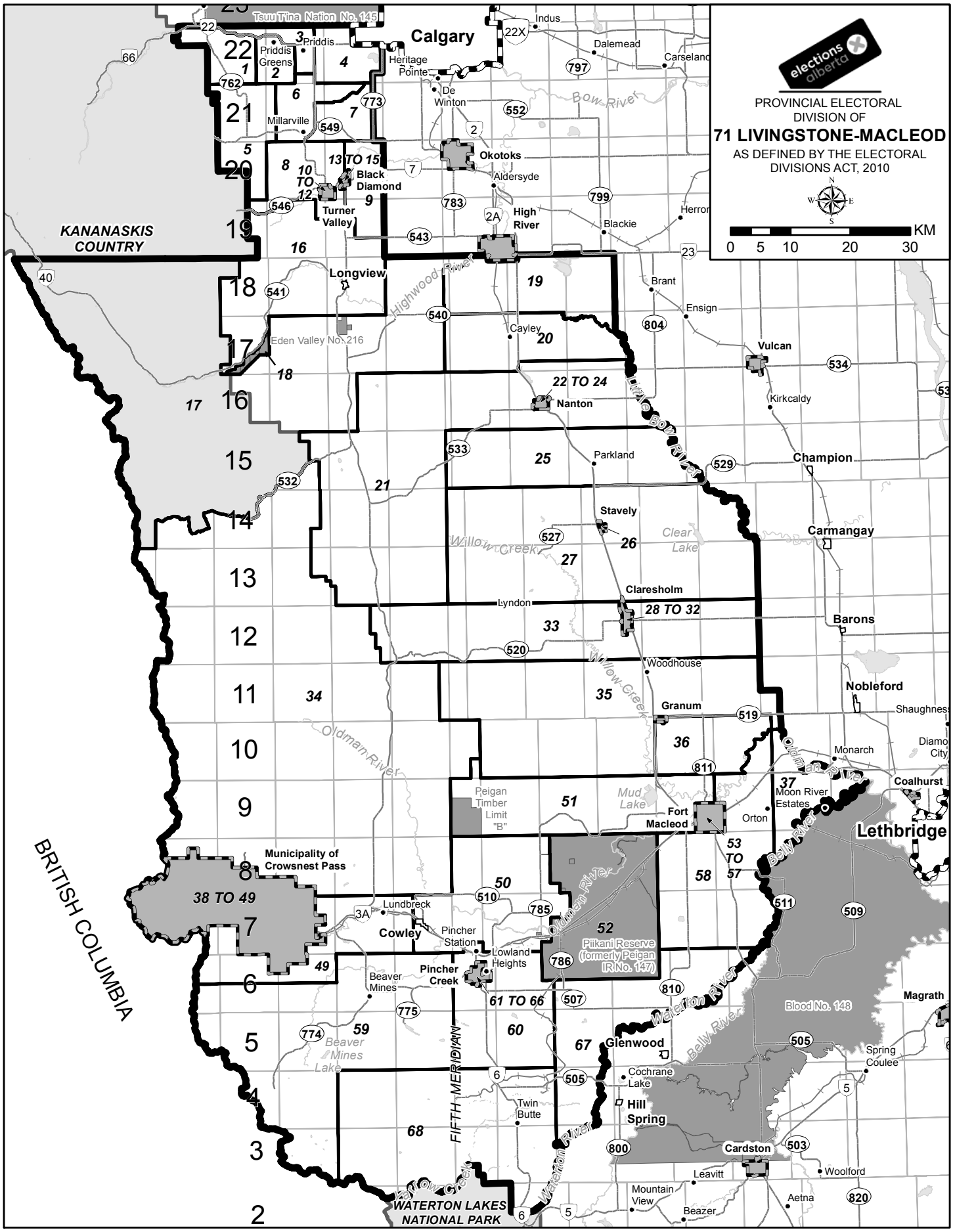
elections alberta
PROVINCIAL ELECTORAL DIVISION OF
71 LIVINGSTONE-MACLEOD
AS DEFINED BY THE ELECTORAL DIVISIONS ACT, 2010
KM
0 5 10 20 30
Calgary
Okotoks
Black Diamond
Turner Valley
High River
Longview
Nanton
Vulcan
Stavely
Claresholm
Fort Macleod
Lethbridge
Cowley
Pincher Creek
Glenwood
Cardston
Municipality of Crowsnest Pass
KANANASKIS COUNTRY
BRITISH COLUMBIA
WATERTON LAKES NATIONAL PARK
FIFTH MERIDIAN
Tsuu T'ina Nation No. 145
Eden Valley No. 216
Peigan Timber Limit "B"
Piikani Reserve (formerly Peigan IR No. 147)
Blood No. 148
Bow River
Highwood River
Willow Creek
Oldman River
Waterton River
Belly River
Mud Lake
Clear Lake
Beaver Mines Lake
Indus
Dalemead
Carseland
Heritage Pointe
De Winton
Aldersyde
Blackie
Herron
Brant
Ensign
Cayley
Kirkcaldy
Champion
Parkland
Carmangay
Lyndon
Barons
Woodhouse
Nobleford
Shaughnessy
Granum
Monarch
Diamond City
Coalhurst
Moon River Estates
Orton
Lundbreck
Pincher Station
Lowland Heights
Beaver Mines
Twin Butte
Cochrane Lake
Hill Spring
Spring Coulee
Magrath
Leavitt
Woolford
Mountain View
Aetna
Beazer
Priddis
Priddis Greens
Millarville

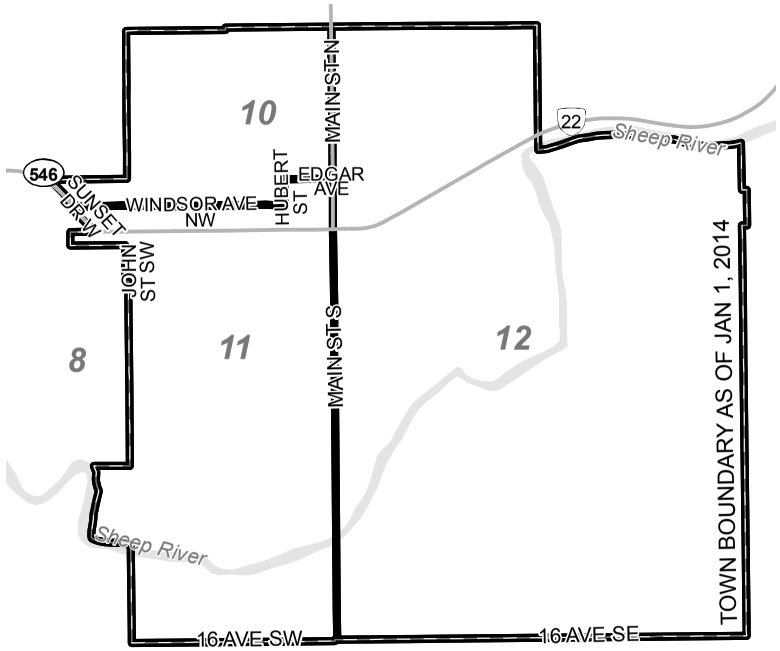
TURNER VALLEY
10
11
12
8
546
SUNSET DR W
WINDSOR AVE NW
HUBERT ST
EDGAR AVE
JOHN ST SW
MAIN ST N
MAIN ST S
22
Sheep River
Sheep River
16 AVE SW
16 AVE SE
TOWN BOUNDARY AS OF JAN 1, 2014

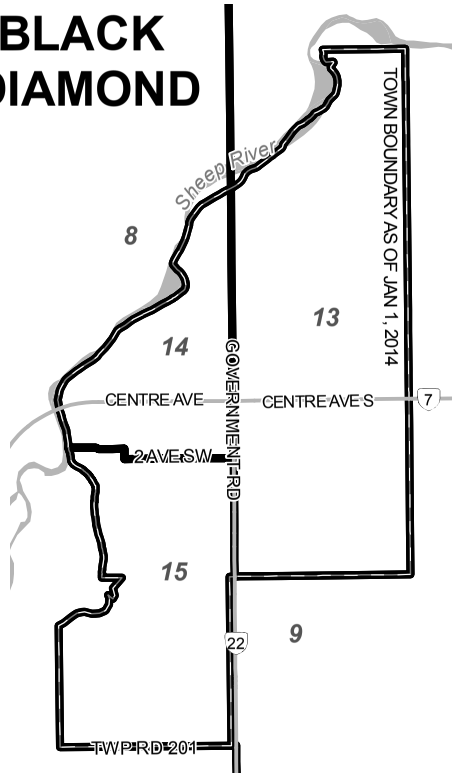
BLACK DIAMOND
8
14
15
13
9
Sheep River
CENTRE AVE
CENTRE AVE S
7
2 AVE SW
GOVERNMENT RD
22
TWP RD 201
TOWN BOUNDARY AS OF JAN 1, 2014

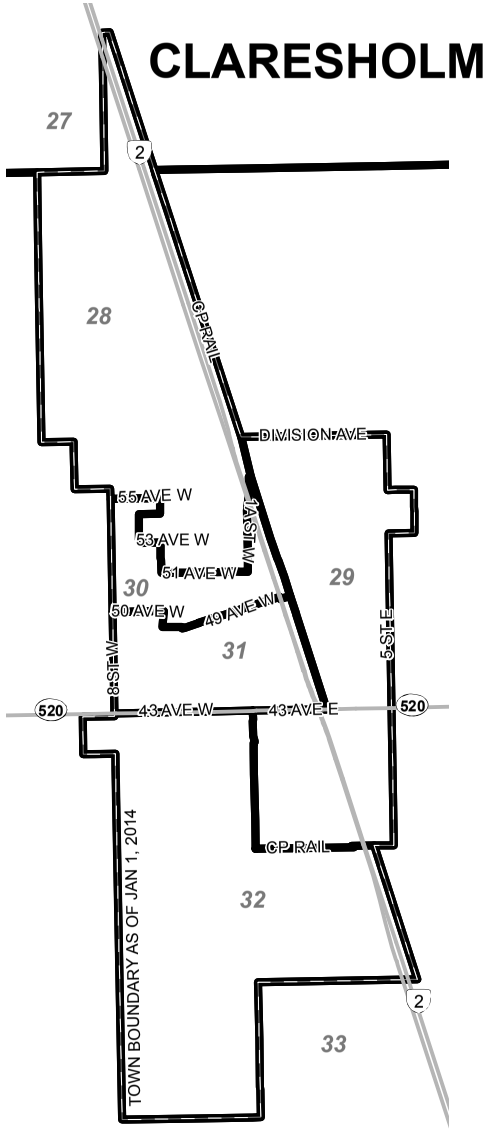
CLARESHOLM
27
28
29
30
31
32
33
2
CP RAIL
DIVISION AVE
55 AVE W
53 AVE W
51 AVE W
50 AVE W
49 AVE W
MAIN ST W
8 ST W
5 ST E
520
43 AVE W
43 AVE E
TOWN BOUNDARY AS OF JAN 1, 2014

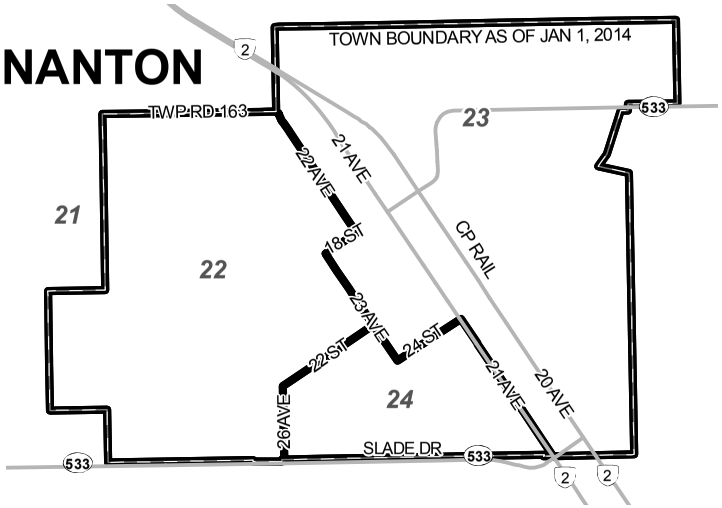
NANTON
TOWN BOUNDARY AS OF JAN 1, 2014
21
22
23
24
2
533
TWP RD 163
22 AVE
21 AVE
18 ST
23 AVE
22 ST
24 ST
26 AVE
CP RAIL
21 AVE
20 AVE
SLADE DR

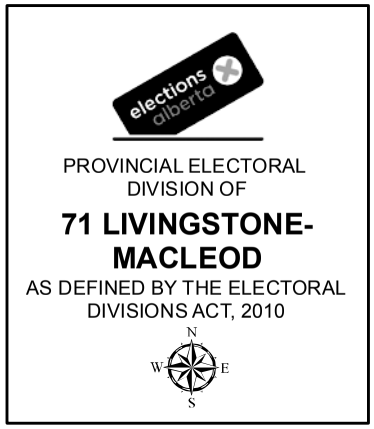
elections alberta
PROVINCIAL ELECTORAL DIVISION OF
71 LIVINGSTONE-MACLEOD
AS DEFINED BY THE ELECTORAL DIVISIONS ACT, 2010
N
W
E
S

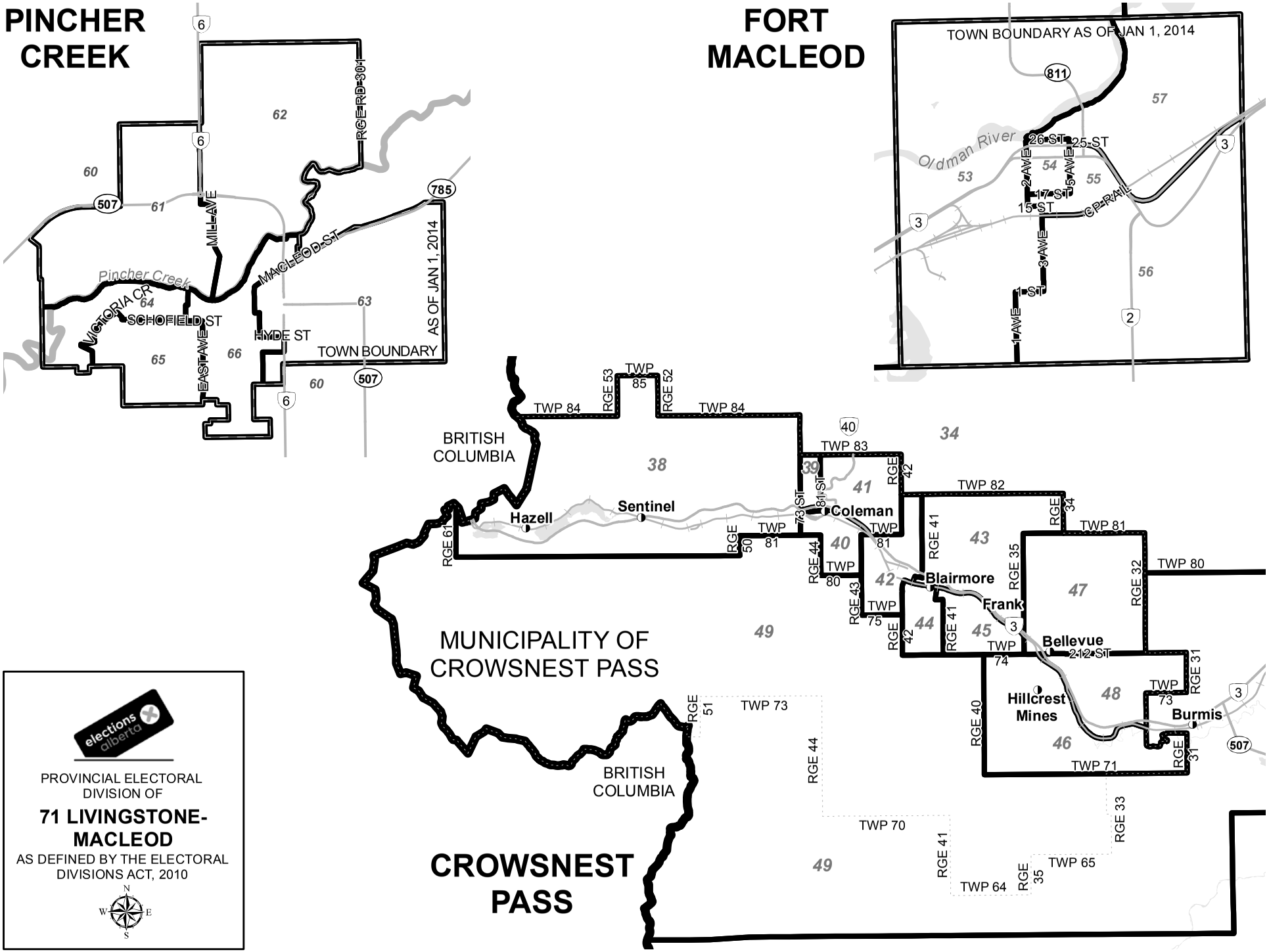

PROVINCIAL ELECTORAL DIVISION OF

71 LIVINGSTONE-MACLEOD

AS DEFINED BY THE ELECTORAL DIVISIONS ACT, 2010

Summary Of Results By Poll - Livingstone-Macleod

Poll	Names on List	EVAN P BERGER PC	AILEEN BURKE NDP	ALIDA HESS LIB	PAT STIER WRP	V	S	D	R	Voter Turnout (%)
1 - WHISKEY CREEK	440	82	74	9	89	254	0	0	0	57.7
2 - PRIDDIS GREENS	568	187	51	9	111	358	1	0	0	63.0
3 - PRIDDIS	588	134	82	12	145	373	2	0	0	63.4
4 - LLOYD LAKE	682	164	62	5	146	377	0	0	0	55.3
5 - MILLARVILLE	425	68	49	1	112	230	1	0	1	54.4
6 - HIGHWAY 22	604	119	55	4	183	361	0	0	0	59.8
7 - HIGHWAY 773	405	77	30	3	64	174	0	0	0	43.0
8 - SHEEP RIVER	596	100	71	6	140	317	0	0	0	53.2
9 - NAPTHA	412	61	28	2	103	194	0	0	0	47.1
10 - TURNER VALLEY N	706	71	92	10	160	333	1	2	0	47.5
11 - TURNER VALLEY S	755	72	90	6	140	308	0	0	1	40.9
12 - TURNER VALLEY E	736	59	44	4	83	190	1	0	0	25.8
13 - BLACK DIAMOND E	792	72	101	6	152	331	1	0	0	41.8
14 - BLACK DIAMOND N	374	31	38	6	66	141	1	0	0	37.7
15 - BLACK DIAMOND S	809	79	77	13	171	340	1	1	1	42.3
16 - LONGVIEW	609	81	46	4	124	255	0	0	2	42.2
17/18 - MEADOW BANK / EDEN VALLEY	582	42	18	2	49	111	0	0	0	19.1
19 - HIGH RIVER S	580	99	26	11	119	255	0	0	3	44.5
20 - CAYLEY	606	97	46	5	173	321	2	0	0	53.0
21 - CHAIN LAKES	501	181	17	3	111	312	0	0	1	62.5
22 - NANTON W	801	158	80	8	124	370	0	0	0	46.2
23 - NANTON E	450	58	34	2	49	143	0	0	0	31.8
24 - NANTON S	550	134	45	6	63	248	0	1	0	45.3
25 - PARKLAND	286	75	23	0	56	154	0	0	0	53.8
26 - STAVELY	474	61	44	8	103	216	0	0	0	45.6
27 - WILLOW CREEK	664	149	28	8	156	341	0	0	0	51.4
28 - CLARESHOLM N	558	101	75	3	120	299	0	1	0	53.8
29 - CLARESHOLM E	637	92	54	15	134	295	0	0	0	46.3
30 - CLARESHOLM W	558	82	72	9	122	285	1	0	1	51.3
31 - CLARESHOLM CENTRAL	675	119	62	9	134	324	0	1	0	48.1
32 - CLARESHOLM S	668	129	74	14	160	377	0	0	0	56.4
33 - STARLINE	376	79	34	5	121	239	0	0	1	63.8
34 - WALDRON	178	34	20	1	42	97	0	0	0	54.5
35 - MEADOW CREEK	432	90	19	3	114	226	2	0	1	52.5
36 - GRANUM	486	50	66	3	116	235	0	0	0	48.4
37 - MOON RIVER	297	51	32	1	75	159	0	0	0	53.5
38 - COLEMAN W	397	66	30	3	48	147	3	0	1	37.3
39 - COLEMAN N CENTRAL	359	70	47	5	47	169	0	0	0	47.1
40 - BUSH TOWN	315	42	31	3	47	123	0	0	1	39.4
41 - GRAFTON TOWN	519	79	38	6	55	178	0	0	2	34.7
42 - BLAIRMORE W	507	91	37	5	70	203	2	0	0	40.0
43 - FRANK N	468	61	73	6	64	204	0	0	0	43.6
44 - BLAIRMORE S CENTRAL	352	54	47	3	38	142	0	0	0	40.3
45 - BLAIRMORE E	243	39	29	4	28	100	0	2	0	42.0

V = Valid Ballots S = Spoiled Ballots D = Declined Ballots R = Rejected Ballots

Summary Of Results By Poll - Livingstone-Macleod

Poll	Names on List	EVAN P BERGER PC	AILEEN BURKE NDP	ALIDA HESS LIB	PAT STIER WRP	V	S	D	R	Voter Turnout (%)
46 - HILLCREST MINES	560	89	57	13	87	246	0	0	0	43.9
47 - BELLEVUE N	287	49	31	5	39	124	1	0	0	43.2
48 - BELLEVUE S	446	65	53	6	68	192	1	0	0	43.0
49 - LUNDBRECK	466	56	49	2	63	170	0	0	0	36.5
50 - OLD MAN DAM	480	48	43	4	86	181	0	0	1	37.9
51 - SPRING POINT	216	40	15	4	49	108	0	0	0	50.0
52 - PEIGAN RESERVE	439	34	146	14	5	199	0	0	0	45.3
53 - MACLEOD W	460	50	56	9	60	175	1	0	0	38.0
54 - MACLEOD N CENTRAL	532	48	74	5	66	193	0	0	0	36.3
55 - MACLEOD S CENTRAL	623	64	95	4	107	270	0	0	0	43.3
56 - MACLEOD E	220	18	23	1	27	69	1	0	1	31.8
57 - MACLEOD NE	560	83	51	8	76	218	0	1	0	39.1
58 - MACLEOD S COMMUNITY	478	92	25	4	131	252	2	1	0	52.9
59 - BEAVER MINES	357	59	64	7	50	180	1	0	0	50.4
60 - HALIFAX FLATS	450	72	47	2	76	197	1	0	0	43.8
61 - PINCHER CREEK NW	535	65	68	7	62	202	0	0	0	37.8
62 - PINCHER CREEK NE	440	29	37	7	65	138	0	1	0	31.6
63 - PINCHER CREEK SE	234	22	26	3	33	84	0	0	0	35.9
64 - PINCHER CREEK SW	601	64	87	5	102	258	0	0	0	42.9
65 - PINCHER CREEK E AVE	561	75	58	8	112	253	0	0	0	45.1
66 - PINCHER CREEK S CENTRAL	501	25	51	8	65	149	0	0	0	29.7
67/68 - WATERTON DAM / TWIN BUTTE	525	62	39	3	70	174	0	0	0	33.1
69 - ADVANCE-PINCHER CREEK		217	206	13	235	671	1	0	0	
70 - ADVANCE-FORT MACLEOD		116	115	7	226	464	0	2	0	
71 - ADVANCE-BLACK DIAMOND		109	66	4	158	337	0	0	1	
72 - ADVANCE-BLACK DIAMOND		138	112	11	186	447	0	1	0	
73 - ADVANCE-NANTON		270	70	9	220	569	0	0	1	
74 - ADVANCE-COLEMAN		213	138	6	170	527	1	0	0	
75 - MOBILE-NANTON		53	12	3	18	86	0	0	0	
76 - MOBILE-CLARESHOLM		64	45	9	20	138	0	0	4	
77 - MOBILE-FORT MACLEOD		25	9	2	12	48	0	0	0	
78 - MOBILE-BLACK DIAMOND		26	10	5	17	58	0	0	1	
79 - MOBILE-PINCHER CREEK		53	15	8	21	97	0	0	3	
80 - MOBILE-CROWSNEST		26	20	5	9	60	0	0	3	
81 - SPECIAL BALLOT		45	24	2	44	115	0	0	24	
Total (Regular, Mobile, Special Ballot)		5,341	3,521	414	6,167	15,443	27	11	53	
Total (Advance)		1,063	707	50	1,195	3,015	2	3	2	
Total (All Polls)	32,991	6,404	4,228	464	7,362	18,458	29	14	55	56.2
Vote Count (%)		34.7	22.9	2.5	39.9					

V = Valid Ballots S = Spoiled Ballots D = Declined Ballots R = Rejected Ballots

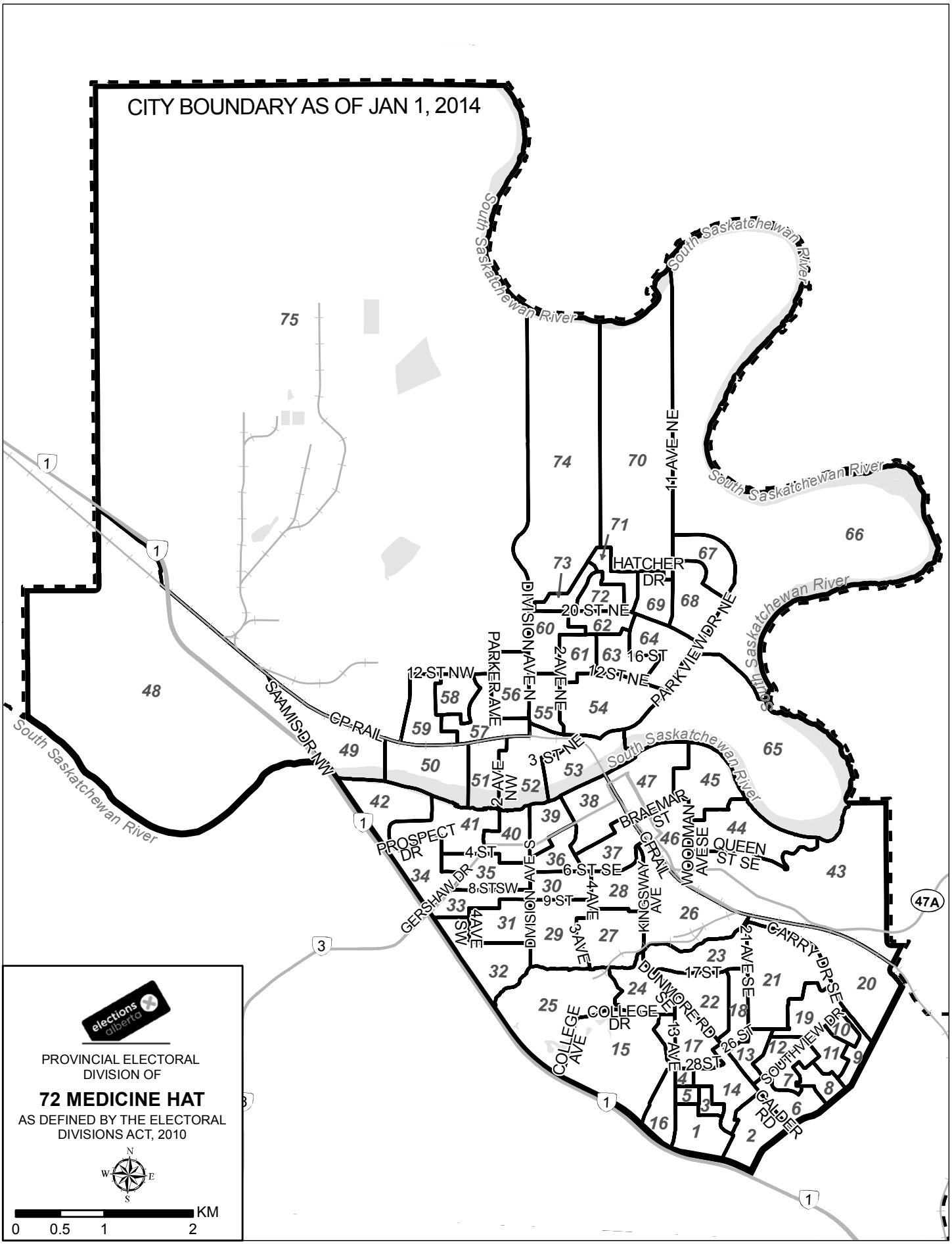
CITY BOUNDARY AS OF JAN 1, 2014
South Saskatchewan River
HATCHER DR
20 ST NE
DIVISION AVE N
PARKER AVE
2 AVE NE
12 ST NE
16 ST
PARKVIEW DR NE
11 AVE NE
12 ST NW
SAAMIS DR NW
CP RAIL
3 ST NE
2 AVE NW
BRAEMAR ST
WOODMAN AVE SE
QUEEN ST SE
PROSPECT DR
4 ST
6 ST SE
8 ST SW
9 ST
4 AVE SE
DIVISION AVE S
KINGSWAY AVE
GERSHAW DR
4 AVE SW
3 AVE
21 AVE SE
GARRY DR SE
17 ST
DUNMORE RD SE
COLLEGE DR
COLLEGE AVE
13 AVE
26 ST
28 ST
SOUTHVIEW DR
CALDER RD
47A
PROVINCIAL ELECTORAL DIVISION OF
72 MEDICINE HAT
AS DEFINED BY THE ELECTORAL DIVISIONS ACT, 2010
KM
0 0.5 1 2

Summary Of Results By Poll - Medicine Hat

Poll	Names on List	JIM BLACK AP	VAL OLSON WRP	BLAKE PEDERSEN PC	DAVID ANDREW PHILLIPS IND	BOB WANNER NDP	V	S	D	R	Voter Turnout (%)
1 - TRANS CANADA	399	3	71	93	1	47	215	0	0	1	54.1
2 - PARK MEADOWS	590	16	117	121	2	87	343	1	0	3	58.6
3 - SOUTH VIEW	370	2	25	39	1	23	90	0	0	0	24.3
4 - CHINOOK VILLAGE	404	11	76	127	3	65	282	0	4	0	70.8
5 - SOUTH VIEW GRANDE	342	5	57	77	2	31	172	0	0	0	50.3
6 - CALDER	307	6	62	36	0	57	161	1	0	0	52.4
7 - CROCKETT	291	5	50	29	4	42	130	0	0	0	44.7
8 - CUNCLIFFE	338	6	51	26	5	63	151	0	1	0	45.0
9 - CLELLAND	387	8	62	9	3	55	137	0	0	0	35.4
10 - CURRIE	260	7	30	13	1	41	92	0	0	0	35.4
11 - CAIRNEY	361	5	80	26	0	71	182	0	0	0	50.4
12 - THOMPSON	296	7	57	18	1	45	128	0	0	0	43.2
13 - MCCAIG	361	4	57	23	0	68	152	0	1	0	42.4
14 - LAMB COURT	412	8	74	50	1	66	199	0	0	0	48.3
15 - BLUEBELL	348	9	58	74	1	87	229	0	0	0	65.8
16 - SAGE	450	6	111	62	3	66	248	0	2	0	55.6
17 - NORWOOD	439	5	73	51	2	83	214	0	0	0	48.7
18 - DUNMORE HILL	386	5	69	30	1	94	199	0	0	1	51.8
19 - PORTER	406	6	84	34	1	73	198	0	1	2	49.5
20 - CARTER	258	9	43	38	0	55	145	0	0	0	56.2
21 - STAMPEDE	312	7	72	36	1	61	177	0	0	0	56.7
22 - CRESTWOOD	371	11	52	22	2	82	169	0	0	0	45.6
23 - CRAVEN	319	11	56	26	2	64	159	0	0	2	50.5
24 - UPLAND	287	6	31	11	1	42	91	0	0	0	31.7
25 - MALBOUROUGH	247	4	71	18	0	42	135	0	0	0	54.7
26 - FOUNDRY	360	4	43	19	3	48	117	0	0	0	32.5
27 - SPENCER	308	6	52	15	2	47	122	0	0	0	39.6
28 - KINGWAY	312	10	26	27	0	75	138	0	0	0	44.2
29 - CENTRAL PARK	381	9	48	24	3	59	143	1	0	0	37.5
30 - WESTMINISTER	382	8	58	20	2	103	191	0	0	0	50.0
31 - ST.MARY'S	406	7	69	26	2	95	199	0	0	0	49.0
32 - KENSINGTON	363	10	63	36	3	82	194	0	0	0	53.4
33 - CONNAUGHT	318	5	53	16	3	53	130	1	0	0	40.9
34 - GERSHAW	425	4	43	20	2	75	144	0	0	0	33.9
35 - PANORAMA	352	3	38	18	5	74	138	3	0	0	39.2
36 - EARL KITCHENER	502	9	62	29	1	92	193	0	0	0	38.4
37 - CAMBRIDGE	407	12	68	25	0	113	218	0	0	0	53.6
38 - DOWNTOWN	382	12	55	31	1	79	178	2	0	0	46.6
39 - LEGION MANOR	342	3	41	21	1	67	133	0	0	1	39.2
40 - PROSPECT	331	7	47	33	2	89	178	0	0	0	53.8
41 - RIVER HEIGHTS	508	11	85	50	1	87	234	0	0	0	46.1
42 - HARLOW	455	17	60	41	2	80	200	0	0	1	44.2
43 - ELM	326	3	39	15	1	44	102	1	0	1	31.6
44 - STRATHCONA	421	4	62	33	5	69	173	0	0	3	41.8

V = Valid Ballots S = Spoiled Ballots D = Declined Ballots R = Rejected Ballots

Summary Of Results By Poll - Medicine Hat

Poll	Names on List	JIM BLACK AP	VAL OLSON WRP	BLAKE PEDERSEN PC	DAVID ANDREW PHILLIPS IND	BOB WANNER NDP	V	S	D	R	Voter Turnout (%)
45 - LION'S	529	9	62	49	3	117	240	1	0	3	45.9
46 - PRINCESS	437	7	59	25	3	62	156	0	0	0	35.7
47 - BIRCH	459	6	64	22	2	63	157	0	0	3	34.9
48 - SAAMIS	215	6	34	10	2	29	81	0	0	0	37.7
49 - RIVERRIDGE	524	35	80	104	4	76	299	1	0	5	58.0
50 - BINDER	336	6	46	36	2	82	172	0	0	0	51.2
51 - RIVERSIDE	279	11	48	28	0	59	146	0	0	1	52.7
52 - ST.MICHAELS	492	12	58	37	2	90	199	0	0	0	40.4
53 - FINLAY	361	7	40	28	1	69	145	0	0	3	41.0
54 - NIBLOCK	378	2	81	36	0	83	202	0	0	0	53.4
55 - ALTAWANA	381	3	45	29	2	74	153	0	0	0	40.2
56 - MITCHELL	557	15	113	41	2	105	276	0	0	0	49.6
57 - MCCUTCHEON	409	16	84	57	2	75	234	0	0	3	57.9
58 - HARGRAVE	356	4	70	42	1	65	182	1	0	0	51.1
59 - BLACK	344	11	58	25	2	66	162	1	0	0	47.1
60 - HAYWARD	367	11	77	30	1	73	192	0	0	1	52.6
61 - CRESCENT HEIGHTS	386	7	85	26	1	65	184	0	0	2	48.2
62 - HILTON	402	7	83	26	1	69	186	0	0	0	46.3
63 - HAMILTON	468	4	98	39	2	68	211	0	0	1	45.3
64 - CRESCENT HEIGHTS EAST	497	14	103	69	2	84	272	0	0	0	54.7
65 - POLICE POINT	556	11	152	71	0	102	336	0	0	0	60.4
66A - RANCHLANDS (A-K)	775	11	86	51	1	87	236	0	0	0	30.5
66B - RANCHLANDS (L-Z)	775	20	96	58	0	64	238	1	0	0	30.7
67 - NORTH TERRACE	540	13	89	61	1	102	266	0	0	1	49.4
68 - TERRACE	538	19	87	99	3	102	310	0	0	0	57.6
69 - HUGHES	518	14	97	35	1	81	228	0	0	1	44.2
70 - HUNT	377	7	92	33	0	64	196	0	0	0	52.0
71 - HEMINGWAY	377	8	79	29	1	62	179	0	0	1	47.7
72 - HAWKE	391	6	95	25	1	61	188	0	0	0	48.1
73 - HULL	351	5	72	24	0	69	170	0	0	0	48.4
74 - NORTHLANDS	590	16	99	29	3	104	251	0	0	0	42.5
75 - BRIER PARK	398	11	57	44	0	83	195	0	0	0	49.0
76 - ADVANCE-MEDICINE HAT		26	279	176	2	327	810	0	0	2	
77 - ADVANCE-MEDICINE HAT		32	294	231	8	312	877	0	0	1	
78 - MOBILE-1		6	27	33	3	33	102	0	0	1	
79 - MOBILE-2		4	17	9	1	21	52	0	0	0	
80 - MOBILE-3		7	29	35	0	20	91	0	0	2	
81 - SPECIAL BALLOT		6	54	37	0	51	148	0	0	2	
Total (Regular, Mobile, Special Ballot)		673	5,217	3,020	127	5,521	14,558	15	9	45	
Total (Advance)		58	573	407	10	639	1,687	0	0	3	
Total (All Polls)	30,585	731	5,790	3,427	137	6,160	16,245	15	9	48	53.3
Vote Count (%)		4.5	35.6	21.1	0.8	37.9					

V = Valid Ballots S = Spoiled Ballots D = Declined Ballots R = Rejected Ballots

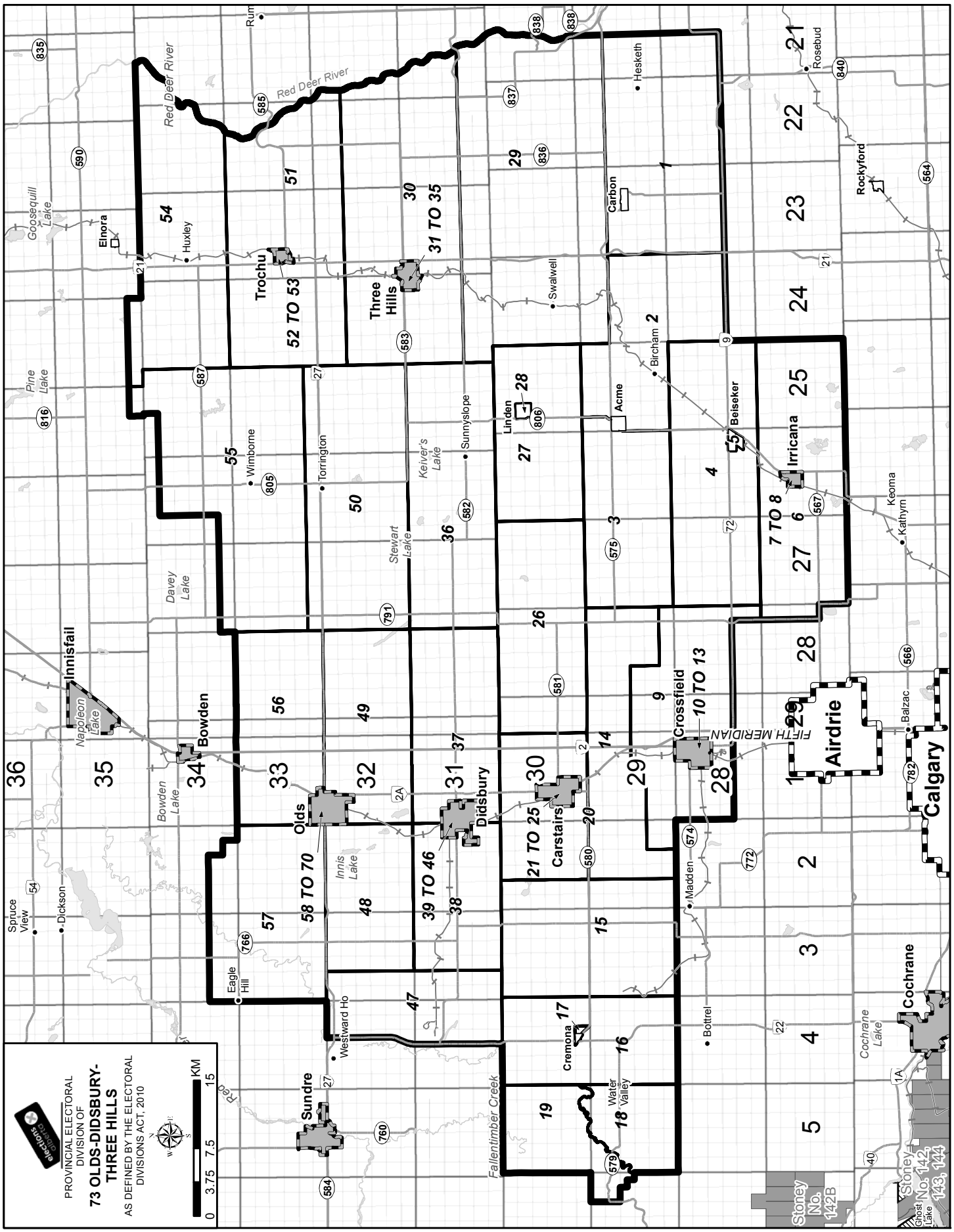
PROVINCIAL ELECTORAL DIVISION OF
73 OLDS-DIDSBURY-THREE HILLS
AS DEFINED BY THE ELECTORAL DIVISIONS ACT, 2010
KM
0 3.75 7.5 15
Red Deer River
Goosequill Lake
Pine Lake
Davey Lake
Napoleon Lake
Bowden Lake
Innis Lake
Stewart Lake
Keiver's Lake
Fallentimber Creek
Cochrane Lake
Ghost Lake
Elnora
Huxley
Trochu
Three Hills
Wimborne
Torrington
Sunnyslope
Linden
Acme
Carbon
Swalwell
Bircham
Hesketh
Beiseker
Irricana
Rosebud
Rockyford
Keoma
Kathyrn
Balzac
Innisfail
Bowden
Olds
Didsbury
Carstairs
Crossfield
Airdrie
Calgary
Madden
Bottrel
Cremona
Water Valley
Cochrane
Westward Ho
Sundre
Eagle Hill
Dickson
Spruce View
FIFTH MERIDIAN
Stoney No. 142B
Stoney No. 142, 143, 144
54
51
52 TO 53
30
31 TO 35
29
1
21
22
23
24
25
55
50
36
4
7 TO 8
6
27
28
26
56
49
37
9
10 TO 13
14
2
20
21 TO 25
15
3
57
58 TO 70
48
39 TO 46
38
47
17
16
19
18
5
4
3
2
1
34
35
36
33
32
31
30
29
28
29
1

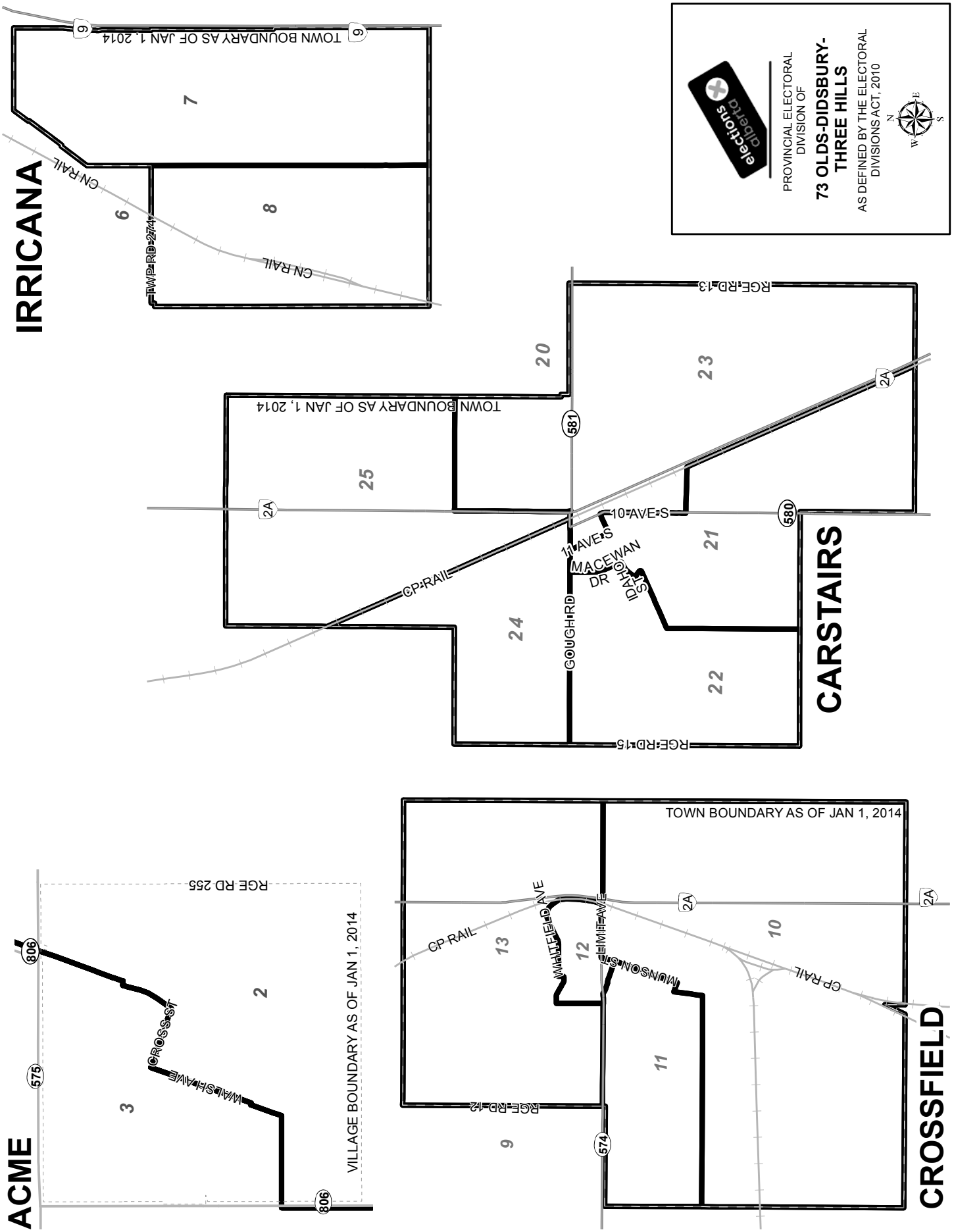
PROVINCIAL ELECTORAL DIVISION OF
73 OLDS-DIDSBURY-THREE HILLS
AS DEFINED BY THE ELECTORAL DIVISIONS ACT, 2010
IRRICANA
TOWN BOUNDARY AS OF JAN 1, 2014
CN RAIL
WP RD 27/4
CARSTAIRS
RGE RD 13
RGE RD 15
CP RAIL
GOUGH RD
MACEWAN DR
IDAHO ST
11 AVE S
10 AVE S
ACME
RGE RD 255
WALSH AVE
CROSS ST
VILLAGE BOUNDARY AS OF JAN 1, 2014
CROSSFIELD
TOWN BOUNDARY AS OF JAN 1, 2014
WHITFIELD AVE
MUNSON ST
RGE RD 12

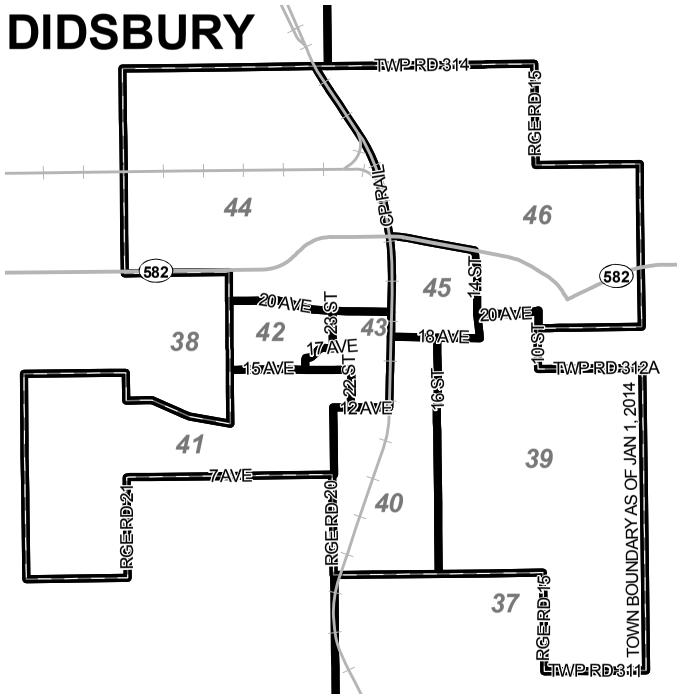
DIDSBURY
TWP RD 314
RGE RD 15
CP RAIL
44
46
582
582
38
42
43
45
14 ST
20 AVE
23 ST
17 AVE
18 AVE
20 AVE
15 AVE
10 ST
TWP RD 312A
22 ST
12 AVE
16 ST
41
39
7 AVE
40
RGE RD 24
RGE RD 20
37
RGE RD 15
TWP RD 311
TOWN BOUNDARY AS OF JAN 1, 2014

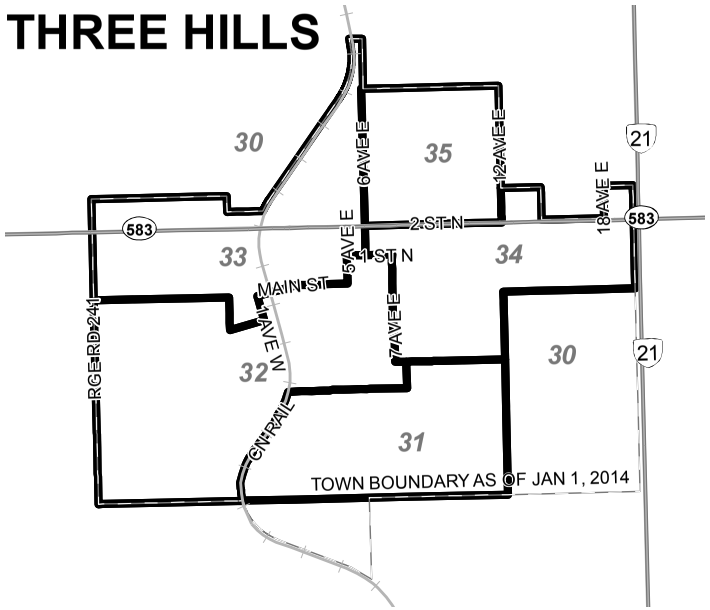
THREE HILLS
30
35
6 AVE E
12 AVE E
21
18 AVE E
583
583
2 ST N
33
5 AVE E
1 ST N
34
MAIN ST
RGE RD 24
1 AVE W
7 AVE E
32
30
21
CN RAIL
31
TOWN BOUNDARY AS OF JAN 1, 2014

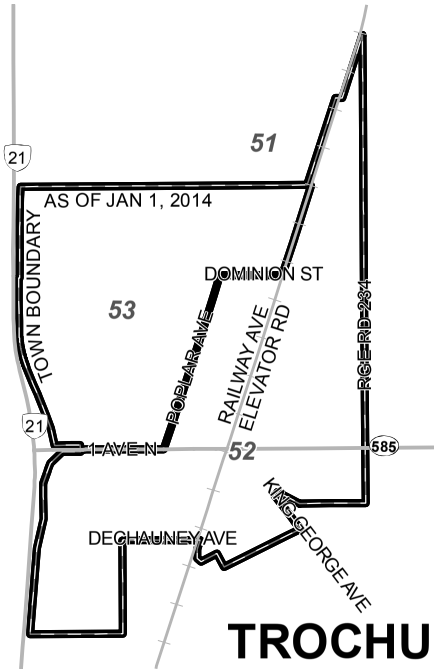
51
21
AS OF JAN 1, 2014
TOWN BOUNDARY
DOMINION ST
53
POPLAR AVE
RAILWAY AVE
ELEVATOR RD
RGE RD 23
21
1 AVE N
52
585
KING GEORGE AVE
DECHAUNEY AVE
TROCHU

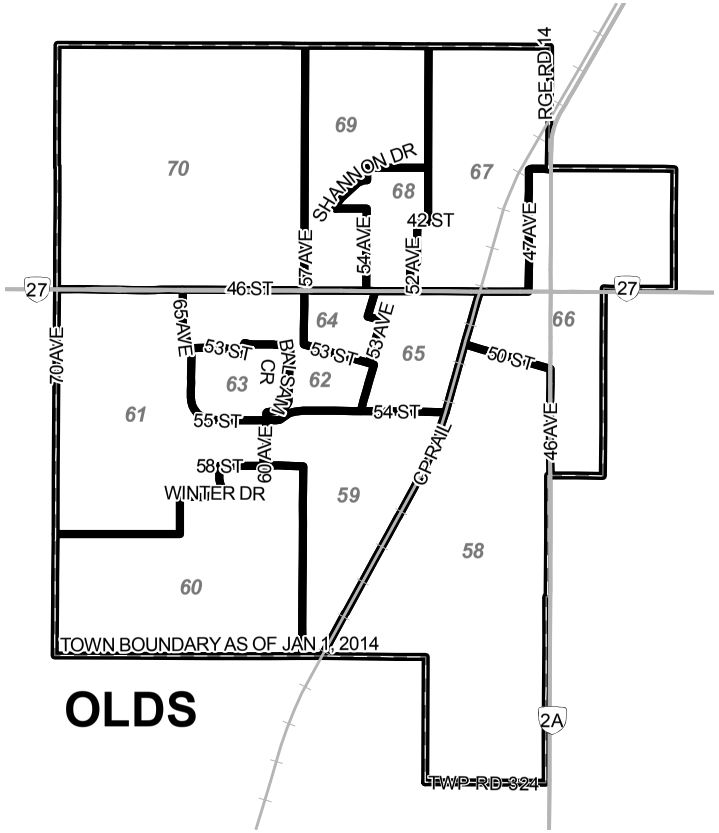
RGE RD 14
69
70
SHANNON DR
68
67
42 ST
57 AVE
54 AVE
52 AVE
47 AVE
27
46 ST
27
65 AVE
64
53 ST
53 ST
53 AVE
66
63
62
65
50 ST
61
55 ST
54 ST
70 AVE
60 AVE
CP RAIL
46 AVE
58 ST
WINTER DR
59
58
60
TOWN BOUNDARY AS OF JAN 1, 2014
OLDS
2A
TWP RD 324

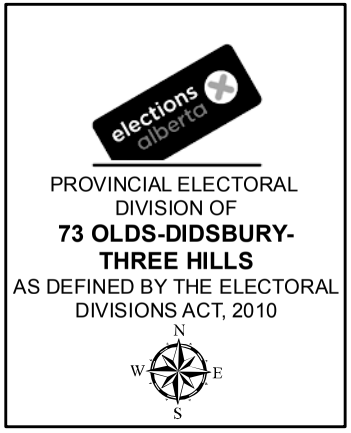
elections alberta
PROVINCIAL ELECTORAL DIVISION OF
73 OLDS-DIDSBURY-THREE HILLS
AS DEFINED BY THE ELECTORAL DIVISIONS ACT, 2010
N
W
E
S

Summary Of Results By Poll - Olds-Didsbury-Three Hills

Poll	Names on List	JIM ADAMCHICK AP	WADE BEARCHELL PC	NATHAN COOPER WRP	GLENN R NORMAN NDP	V	S	D	R	Voter Turnout (%)
1 - CARBON	585	4	105	193	56	358	0	0	0	61.2
2 - ACME EAST	369	9	49	93	23	174	0	0	0	47.2
3 - ACME WEST	558	8	64	158	42	272	0	0	1	48.9
4 - BEISEKER RURAL	262	5	47	70	12	134	0	0	0	51.1
5 - BEISEKER	636	19	75	150	65	309	0	0	1	48.7
6 - IRRICANA RURAL	391	9	38	97	21	165	0	1	0	42.5
7 - IRRICANA EAST	480	10	50	112	59	231	0	0	0	48.1
8 - IRRICANA WEST	504	10	43	107	67	227	0	0	0	45.0
9 - CROSSFIELD RURAL	442	8	63	137	35	243	0	0	0	55.0
10 - CROSSFIELD RAILWAY	550	4	49	95	55	203	0	1	0	37.1
11A - CROSSFIELD MURDOCK (A-K)	387	13	40	86	29	168	3	0	0	43.4
11B - CROSSFIELD MURDOCK (L-Z)	422	9	47	88	37	181	0	1	2	43.6
12 - CROSSFIELD MOUNTAIN	436	10	47	87	54	198	0	0	0	45.4
13 - CROSSFILD ATHABASCA	553	7	55	165	53	280	0	0	0	50.6
14 - ROSEBUD RIVER	423	7	66	124	36	233	0	0	0	55.1
15 - DOG POUND	500	11	88	145	39	283	0	0	1	56.8
16 - CREMONA RURAL	515	20	87	174	31	312	0	0	0	60.6
17 - CREMONA	356	6	55	84	59	204	0	0	1	57.6
18 - WATER VALLEY	545	13	92	177	84	366	0	1	0	67.3
19 - SILVER CREEK	244	4	39	76	18	137	0	0	0	56.1
20 - HICKLON LAKE	520	7	70	183	48	308	2	0	0	59.2
21 - CARSTAIRS SOUTH	662	9	92	186	72	359	1	0	0	54.2
22 - CARSTAIRS MCALPINE	678	17	90	180	81	368	0	0	3	54.7
23 - CARSTAIRS GLENEAGLES	534	11	69	177	52	309	2	0	0	57.9
24 - CARSTAIRS CENTRAL	547	8	65	140	56	269	0	0	0	49.2
25 - CARSTAIRS STONEHAVEN	454	7	54	113	43	217	0	0	0	47.8
26 - LONE PINE CREEK	302	1	39	105	28	173	0	0	0	57.3
27 - LINDEN DISTRICT	465	7	26	135	15	183	0	0	1	39.6
28 - LINDEN	520	11	39	164	20	234	0	0	0	45.0
29 - SWALWELL	449	6	51	124	26	207	0	0	0	46.1
30 - THREE HILLS RURAL	405	8	45	150	21	224	0	0	0	55.3
31 - THREE HILLS SOUTH	529	3	77	177	19	276	0	0	0	52.2
32 - THREE HILLS MAIN	546	8	48	194	37	287	0	0	2	52.9
33 - THREE HILLS CENTRAL	380	6	29	126	12	173	1	0	0	45.5
34 - THREE HILLS EAST	436	3	39	114	15	171	0	0	0	39.2
35 - THREE HILLS NORTH	556	4	33	230	30	297	0	0	1	53.6
36 - SUNNYSLOPE	347	2	41	116	40	199	0	0	0	57.3
37 - LONE PINE	489	12	79	177	42	310	0	0	0	63.4
38 - WESTCOTT	445	11	75	151	40	277	0	0	0	62.2
39 - DIDSBURY SOUTHEAST	640	13	74	145	58	290	0	0	0	45.3
40 - DIDSBURY COLLEGE GREEN	626	23	70	114	53	260	0	0	5	42.3
41 - DIDSBURY SOUTHRIDGE	455	12	63	122	45	242	1	0	0	53.2
42 - DIDSBURY WESTHILL	528	18	74	118	83	293	1	0	0	55.5
43 - DIDSBURY CENTRAL	434	15	43	102	45	205	0	0	0	47.2

V = Valid Ballots S = Spoiled Ballots D = Declined Ballots R = Rejected Ballots

Summary Of Results By Poll - Olds-Didsbury-Three Hills

Poll	Names on List	JIM ADAMCHICK AP	WADE BEARCHELL PC	NATHAN COOPER WRP	GLENN R NORMAN NDP	V	S	D	R	Voter Turnout (%)
44 - DIDSBURY WESTGLEN	415	11	33	112	46	202	0	1	0	48.9
45 - DIDSBURY MEMORIAL	558	17	77	125	52	271	0	0	0	48.6
46 - DIDSBURY NORTH EAST	352	4	34	97	42	177	0	0	0	50.3
47 - SHANTZ	301	0	31	79	12	122	0	0	0	40.5
48 - BARRY LAKE	388	4	41	129	29	203	2	0	0	52.3
49 - GRISDALE	285	3	49	66	25	143	1	0	0	50.2
50 - TORRINGTON	520	4	40	128	44	216	0	1	0	41.7
51 - TROCHU RURAL	309	6	50	117	22	195	1	0	2	63.8
52 - TROCHU EAST	361	5	57	88	33	183	0	0	0	50.7
53 - TROCHU WEST	402	4	94	122	40	260	1	0	0	64.7
54 - HUXLEY	294	5	34	131	26	196	0	0	0	66.7
55 - WIMBORNE	438	4	76	163	24	267	1	1	0	61.2
56 - NETOOK	485	7	67	146	22	242	0	0	0	49.9
57 - EAGLE HILL	633	8	95	184	45	332	0	0	0	52.4
58 - OLDS SOUTHEAST	455	6	39	57	24	126	0	1	0	27.9
59 - OLDS HEDGES	545	9	67	105	61	242	1	0	0	44.4
60 - OLDS WINTER LAKE	622	7	113	105	56	281	0	0	0	45.2
61 - OLDS WILLOW	639	11	125	120	75	331	2	1	0	52.0
62 - OLDS BALSAM	549	5	53	97	56	211	0	0	0	38.4
63 - OLDS DEER MEADOW	561	11	75	119	39	244	0	0	0	43.5
64 - OLDS MAYBANK	315	4	32	67	18	121	1	1	0	38.7
65 - OLDS CENTER	537	8	50	60	29	147	0	0	0	27.4
66 - OLDS COLLEGE	526	7	23	73	62	165	1	0	0	31.4
67 - OLDS TOWER	610	8	75	113	40	236	0	0	0	38.7
68 - OLDS LEATHERDALE	556	11	86	105	42	244	1	1	0	44.1
69 - OLDS SHANNON	519	3	59	95	22	179	2	1	0	34.7
70 - OLDS IMPERIAL	579	2	80	110	40	232	0	0	2	40.4
71 - ADVANCE-OLDS		25	275	433	114	847	0	0	2	
72 - ADVANCE-OLDS		28	292	486	146	952	0	0	1	
73 - ADVANCE-CROSSFIELD		18	110	255	110	493	0	0	0	
74 - ADVANCE-THREE HILLS		15	144	435	59	653	0	0	2	
75 - MOBILE-LINDEN / THREE HILLS / TROCHU		3	68	56	7	134	0	1	1	
76 - MOBILE-OLDS / DIDSBURY		6	86	61	18	171	0	0	4	
77 - MOBILE-CARSTAIRS / CROSSFIELD / DIDSBURY		4	46	21	16	87	5	0	0	
78 - SPECIAL BALLOT		4	14	71	14	103	0	1	33	
Total (Regular, Mobile, Special Ballot)		599	4,453	9,083	2,937	17,072	30	14	60	
Total (Advance)		86	821	1,609	429	2,945	0	0	5	
Total (All Polls)	33,859	685	5,274	10,692	3,366	20,017	30	14	65	59.4
Vote Count (%)		3.4	26.3	53.4	16.8					

V = Valid Ballots S = Spoiled Ballots D = Declined Ballots R = Rejected Ballots

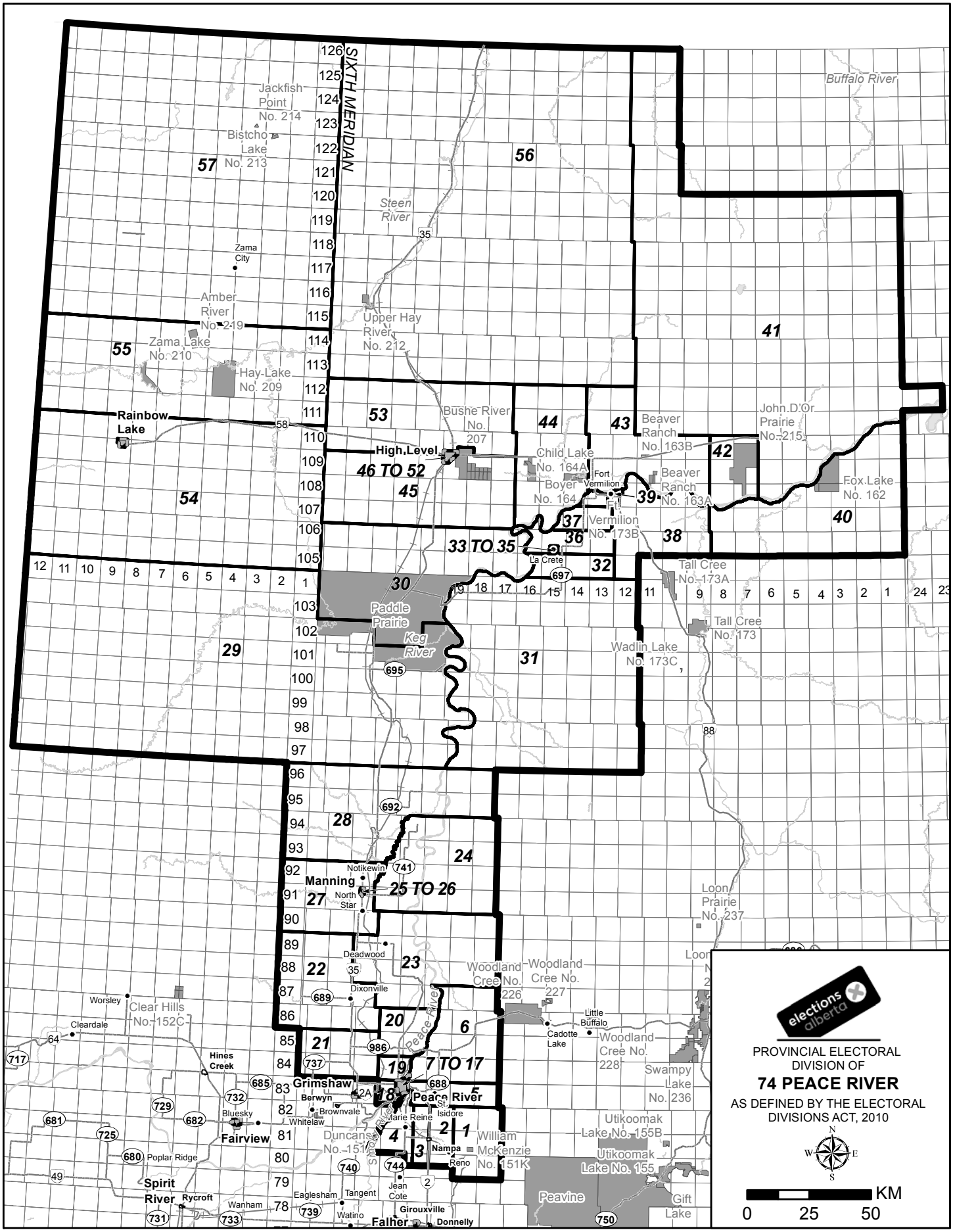
PROVINCIAL ELECTORAL DIVISION OF
74 PEACE RIVER
AS DEFINED BY THE ELECTORAL DIVISIONS ACT, 2010
KM
0 25 50
SIXTH MERIDIAN
Buffalo River
Jackfish Point No. 214
Bistcho Lake No. 213
Steen River
Zama City
Amber River No. 219
Upper Hay River No. 212
Zama Lake No. 210
Hay Lake No. 209
Rainbow Lake
Bushe River No. 207
High Level
Child Lake No. 164A
Boyer No. 164
Fort Vermilion
Beaver Ranch No. 163B
Beaver Ranch No. 163A
John D'Or Prairie No. 215
Fox Lake No. 162
Vermilion No. 173B
La Crete
Tall Cree No. 173A
Tall Cree No. 173
Paddle Prairie
Keg River
Wadlin Lake No. 173C
Loon Prairie No. 237
Notikewin
Manning
North Star
Deadwood
Dixonville
Woodland Cree No. 226
Woodland Cree No. 227
Little Buffalo
Cadotte Lake
Woodland Cree No. 228
Swampy Lake No. 236
Worsley
Clear Hills No. 152C
Cleardale
Hines Creek
Grimshaw
Berwyn
Brownvale
Bluesky
Whitelaw
Fairview
Peace River
Marie Reine
St. Isidore
Duncans No. 151
Nampa
Reno
William McKenzie No. 151K
Utikoomak Lake No. 155B
Utikoomak Lake No. 155
Poplar Ridge
Spirit River
Rycroft
Wanham
Eaglesham
Tangent
Jean Cote
Watino
Girouxville
Falher
Donnelly
Peavine
Gift Lake
Peace River
Steen River
Keg River
Peace River
Smoky River
Little Smoky River
56
57
55
54
53
44
43
42
41
46 TO 52
45
39
40
37
36
38
33 TO 35
32
30
31
29
28
24
25 TO 26
27
23
22
20
6
21
19
7 TO 17
18
2A
2
1
4
3
5

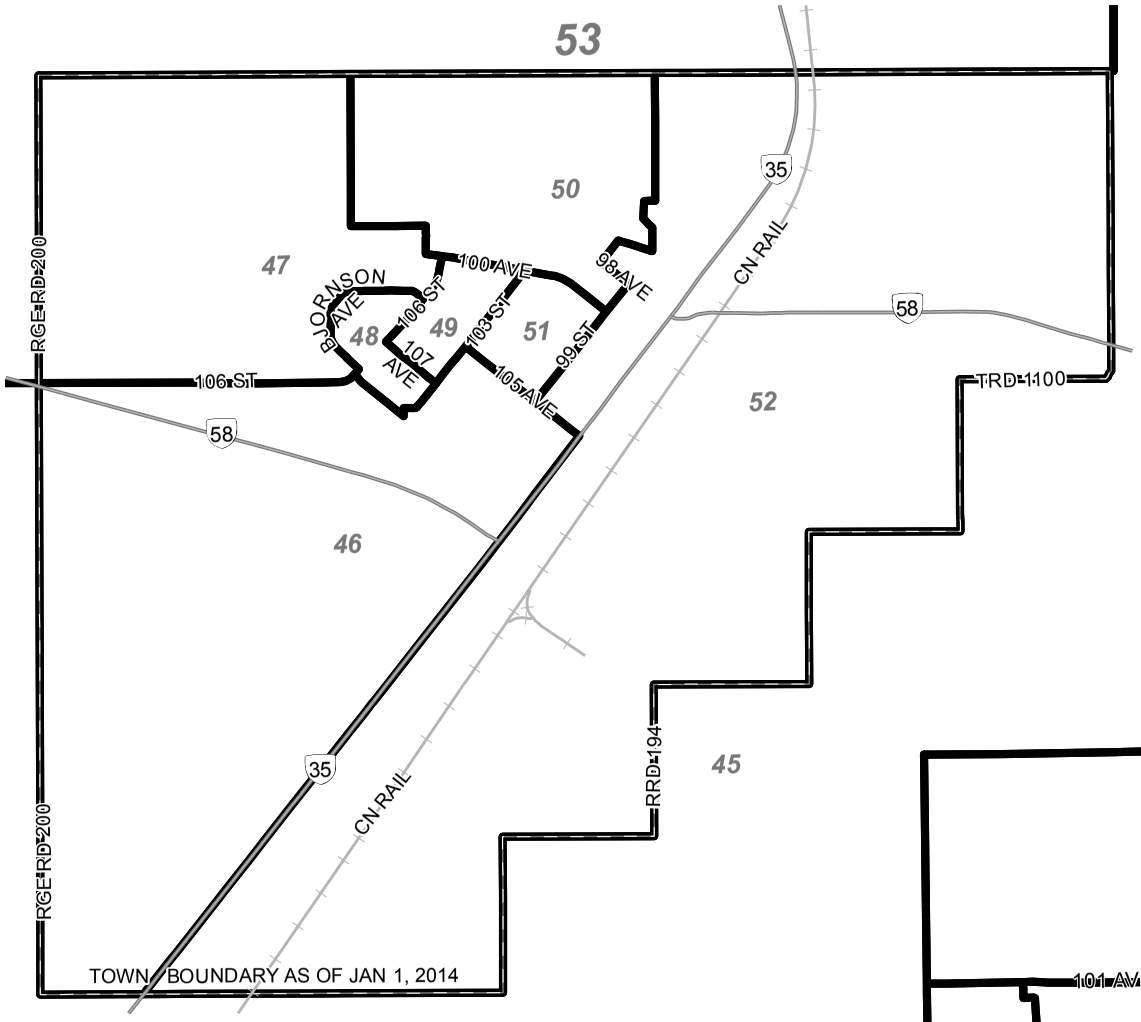

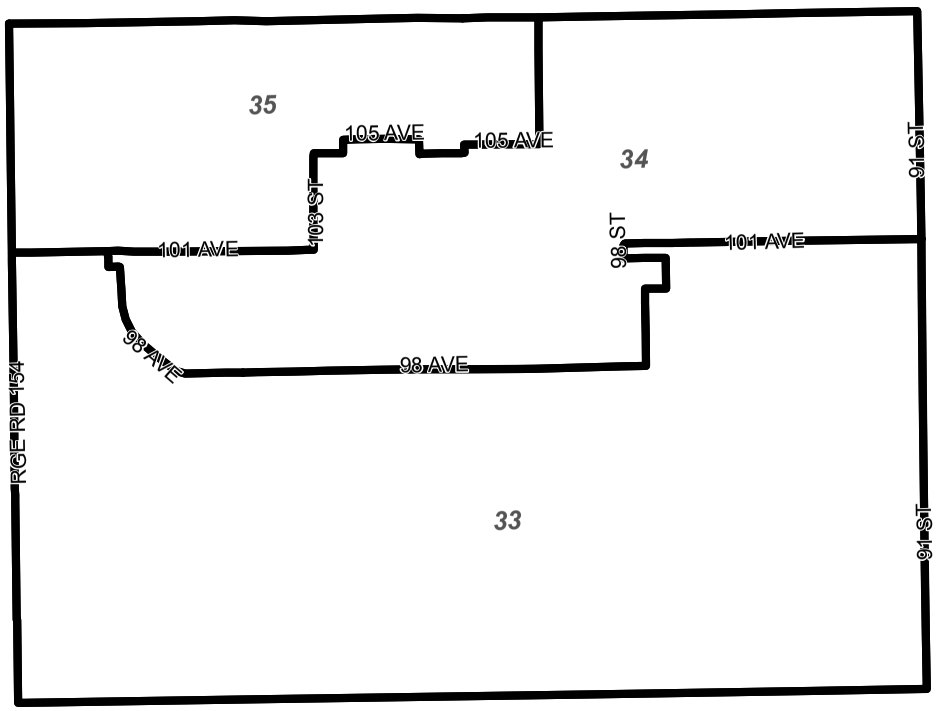

PROVINCIAL ELECTORAL DIVISION OF

74 PEACE RIVER

AS DEFINED BY THE ELECTORAL DIVISIONS ACT, 2010

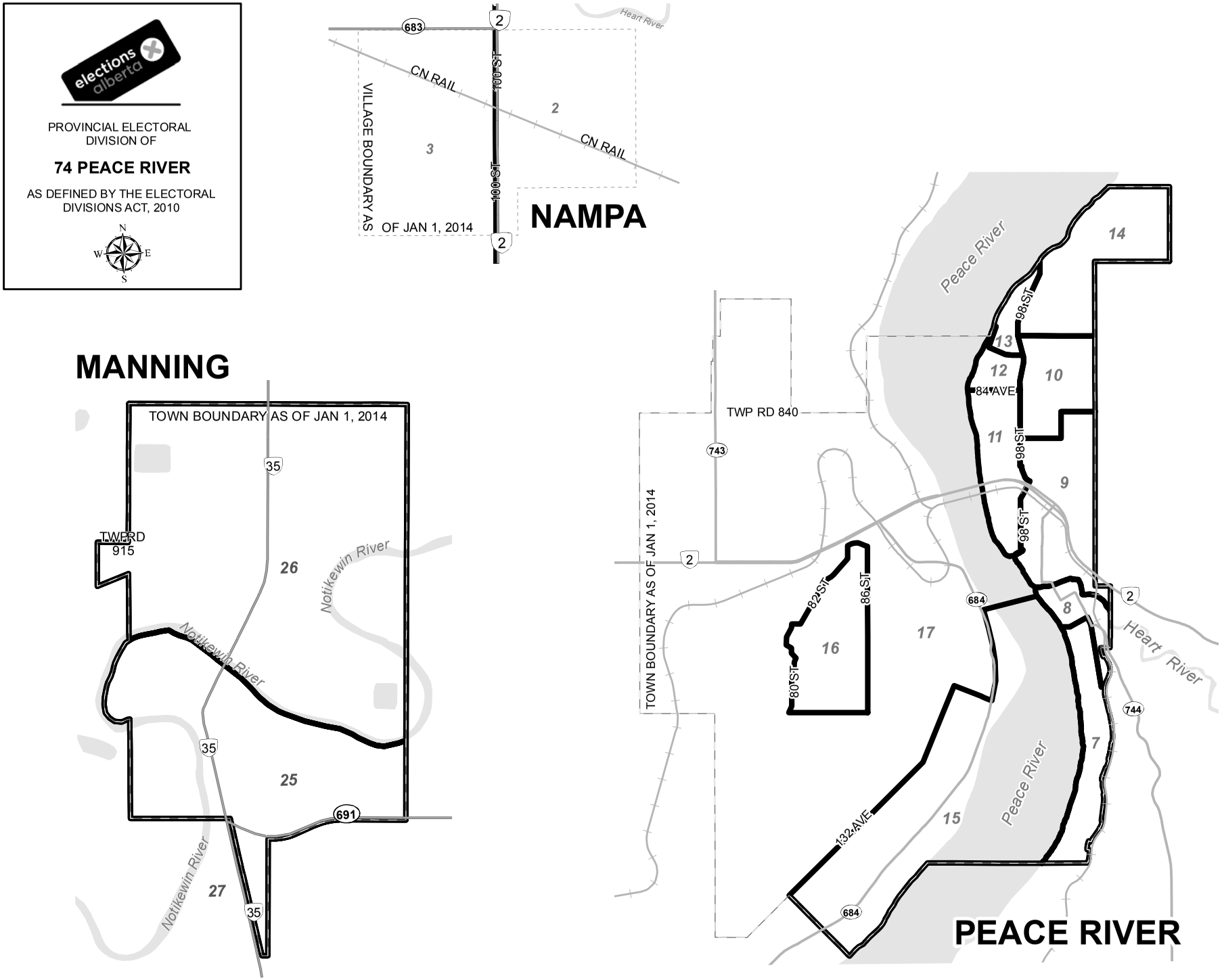
elections alberta
PROVINCIAL ELECTORAL DIVISION OF
74 PEACE RIVER
AS DEFINED BY THE ELECTORAL DIVISIONS ACT, 2010
N
W
E
S
NAMPA
683
2
100 ST
CN RAIL
CN RAIL
Heart River
VILLAGE BOUNDARY AS OF JAN 1, 2014
3
2
MANNING
TOWN BOUNDARY AS OF JAN 1, 2014
TWP RD 915
35
26
Notikewin River
Notikewin River
25
691
27
PEACE RIVER
TWP RD 840
743
TOWN BOUNDARY AS OF JAN 1, 2014
Peace River
14
13
12
10
84 AVE
11
98 ST
9
82 ST
86 ST
16
17
684
8
Heart River
80 ST
744
7
132 AVE
15
Peace River

Summary Of Results By Poll - Peace River

Poll	Names on List	SHERRY HILTON AP	DEBBIE JABBOUR NDP	FRANK OBERLE PC	NATHAN STEINKE WRP	V	S	D	R	Voter Turnout (%)
1 - HARMON VALLEY	159	4	24	23	25	76	0	0	0	47.8
2 - NAMPA EAST	345	2	49	60	44	155	1	0	1	45.2
3 - NAMPA WEST	255	3	68	41	30	142	0	0	0	55.7
4 - MARIE REINE	187	3	42	40	19	104	0	0	0	55.6
5 - ST. ISIDORE	447	10	126	81	50	267	0	0	0	59.7
6 - THREE CREEKS	134	9	42	32	25	108	0	0	0	80.6
7 - HEART RIVER SOUTH	367	6	64	56	16	142	0	0	0	38.7
8 - HEART RIVER	141	10	63	48	20	141	0	0	0	100
9 - TOWN CENTER	309	7	41	19	16	83	1	0	0	26.9
10 - SPRINGFIELD EAST	83	4	44	22	13	83	0	0	0	100
11 - CLOVERLEAF	471	18	85	58	28	189	1	0	1	40.3
12 - SPRINGFIELD	396	7	79	56	21	163	0	0	0	41.2
13 - NORGLEN	386	14	63	58	28	163	1	0	0	42.2
14 - NORGLEN EAST	459	6	82	53	44	185	1	0	0	40.3
15 - SHAFTESBURY	686	16	114	107	51	288	0	0	0	42
16 - SADDLEBACK	573	10	84	81	29	204	0	0	1	35.8
17 - MISERY MOUNTAIN	541	14	76	58	32	180	1	1	0	33.5
18 - STRONG CREEK	176	2	24	30	17	73	0	0	0	41.5
19 - WEBERVILLE SOUTH	422	8	78	85	57	228	4	0	0	54
20 - WEBERVILLE NORTH	221	5	50	33	34	122	0	0	0	55.2
21 - WARRENSVILLE	367	3	73	41	68	185	1	0	0	50.4
22 - DIXONVILLE	351	15	67	55	43	180	0	0	0	51.3
23 - DEADWOOD	223	3	36	39	17	95	0	0	0	42.6
24 - MANNING EAST	206	2	34	33	28	97	0	0	0	47.1
25 - MANNING TOWN SOUTH	434	6	54	64	40	164	0	0	0	37.8
26 - MANNING TOWN NORTH	397	6	54	80	45	185	0	0	1	46.9
27 - NOTIKEWIN/NORTH STAR	446	14	60	106	76	256	0	0	0	57.4
28 - HOTCHKISS	164	2	17	42	28	89	1	0	0	54.3
29 - KEG RIVER	93	1	17	15	11	44	0	0	0	47.3
30 - PADDLE PRAIRIE	238	7	69	11	13	100	0	0	0	42
31 - BUFFALO HEAD PRAIRIE	668	1	7	62	28	98	0	0	1	14.8
32 - WILSON PRAIRIE	487	1	6	89	40	136	0	0	0	27.9
33 - LA CRETE SOUTH	684	4	30	182	60	276	0	0	1	40.5
34 - LA CRETE CENTRAL	443	0	17	107	42	166	0	0	0	37.5
35 - LA CRETE NORTH	533	0	10	118	55	183	0	0	0	34.3
36 - LA CRETE RURAL	577	2	5	158	38	203	0	0	0	35.2
37 - BLUMENORT	443	1	4	84	42	131	0	0	0	29.6
38 - FORT VERMILION RURAL	443	2	40	18	25	85	0	0	0	19.2
39 - FORT VERMILION	448	7	154	26	38	225	0	0	0	50.2
40 - FOX LAKE	559	2	153	10	4	169	1	0	1	30.4
41 - GARDEN RIVER	244	0	153	5	1	159	0	0	2	66
42 - JEAN D'OR PRAIRIE	417	4	165	6	0	175	0	0	0	42
43 - BOYER RIVER	122	3	24	16	11	54	0	0	2	45.9
44 - ROCKY LANE	398	2	76	32	37	147	0	0	0	36.9

V = Valid Ballots S = Spoiled Ballots D = Declined Ballots R = Rejected Ballots

Summary Of Results By Poll - Peace River

Poll	Names on List	SHERRY HILTON AP	DEBBIE JABBOUR NDP	FRANK OBERLE PC	NATHAN STEINKE WRP	V	S	D	R	Voter Turnout (%)
45 - HIGH LEVEL RURAL SOUTH	311	2	66	40	39	147	0	0	0	47.3
46 - HIGH LEVEL MCLARTY	278	3	34	41	27	105	0	0	0	37.8
47 - HIGH LEVEL THOMPSON	426	2	62	59	49	172	1	0	0	40.4
48 - HIGH LEVEL CARIBOU	347	5	60	52	30	147	0	0	0	42.4
49 - HIGH LEVEL BOBBY GRAY	360	7	59	53	24	143	0	0	0	39.7
50 - HIGH LEVEL WALTERS	349	8	62	19	22	111	1	0	0	31.8
51 - HIGH LEVEL CENTER	326	6	45	38	29	118	0	0	0	36.2
52 - HIGH LEVEL INDUSTRIAL	198	0	23	21	1	45	0	0	0	22.7
53 - HIGH LEVEL FOOTNER	282	7	29	73	47	156	0	0	0	55.3
54 - RAINBOW LAKE	735	8	44	73	40	165	0	0	0	22.4
55 - ASSUMPTION	523	13	114	10	13	150	0	0	0	28.7
56 - MEANDER RIVER	124	3	43	1	4	51	1	0	0	41.1
57 - ZAMA CITY	62	1	9	12	17	39	0	0	0	62.9
58 - ADVANCE-HIGH LEVEL		3	68	58	30	159	1	0	0	
59 - ADVANCE-LA CRETE		2	17	201	46	266	0	0	0	
60 - ADVANCE-MANNING		3	64	52	48	167	0	0	0	
61 - ADVANCE-PEACE RIVER		42	351	193	94	680	1	0	1	
62 - MOBILE-PEACE RIVER		3	6	11	4	24	1	0	0	
63 - MOBILE-PEACE RIVER		4	18	38	6	66	0	0	1	
64 - MOBILE-MANNING		3	4	14	0	21	0	0	0	
65 - MOBILE-HIGH LEVEL / LA CRETE / FORT VERMILION		2	2	1	1	6	0	0	0	
66 - SPECIAL BALLOT		3	18	29	19	69	1	0	6	
Total (Regular, Mobile, Special Ballot)		326	3,321	3,025	1,761	8,433	18	1	18	
Total (Advance)		50	500	504	218	1,272	2	0	1	
Total (All Polls)	20,464	376	3,821	3,529	1,979	9,705	20	1	19	47.5
Vote Count (%)		3.9	39.4	36.4	20.4					

V = Valid Ballots S = Spoiled Ballots D = Declined Ballots R = Rejected Ballots

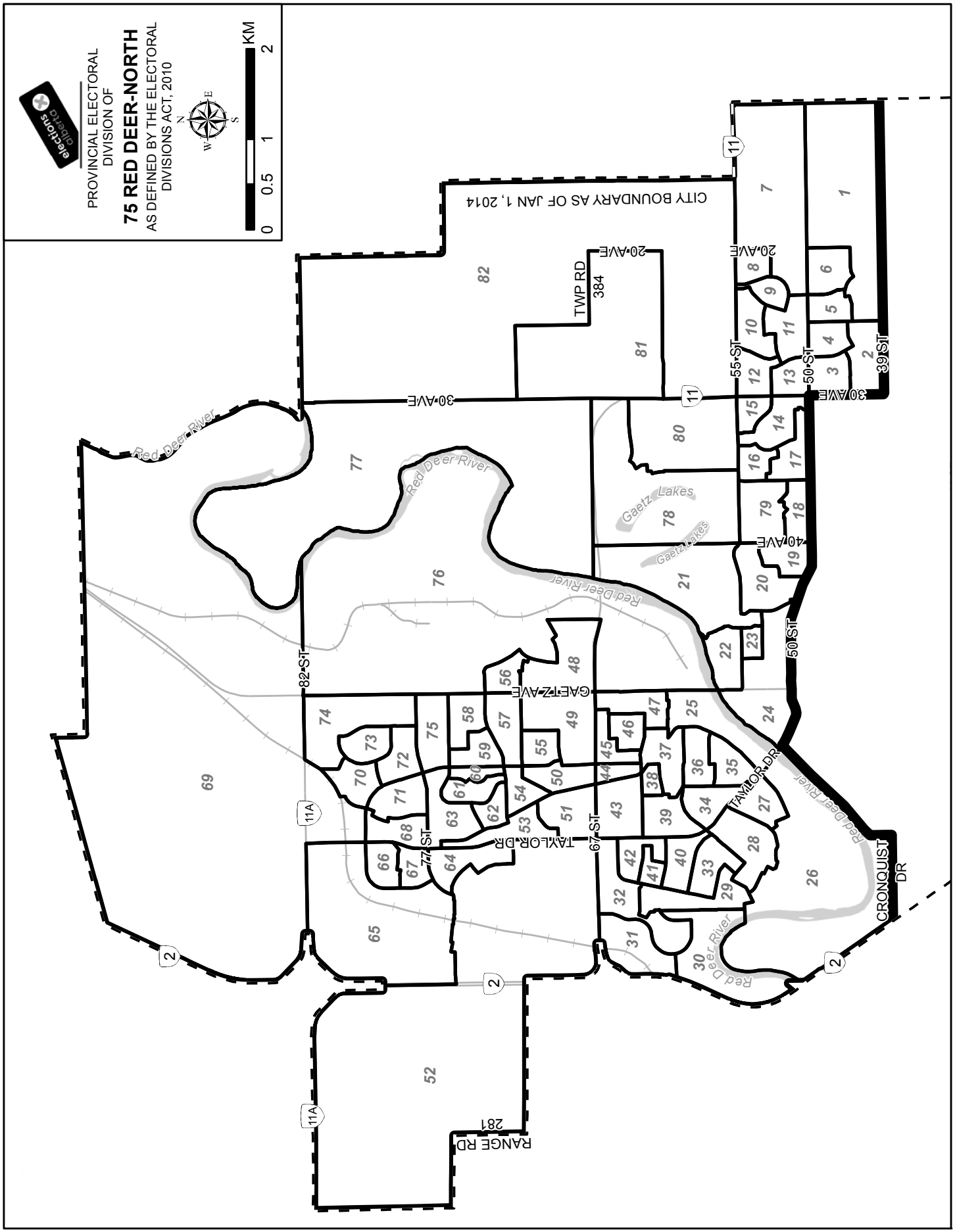
elections alberta
PROVINCIAL ELECTORAL DIVISION OF
75 RED DEER-NORTH
AS DEFINED BY THE ELECTORAL DIVISIONS ACT, 2010
KM
0 0.5 1 2
CITY BOUNDARY AS OF JAN 1, 2014
TWP RD 384
20 AVE
30 AVE
40 AVE
50 ST
55 ST
39 ST
82 ST
67 ST
72 ST
GAETZ AVE
TAYLOR DR
CRONQUIST DR
RANGE RD 281
Red Deer River
Gaetz Lakes
11
11A
2

Summary Of Results By Poll - Red Deer-North

Poll	Names on List	S.H. (BUCK) BUCHANAN WRP	MICHAEL DAWE LIB	KRYSTAL KROMM AP	CHRISTINE MOORE PC	KIM SCHREINER NDP	V	S	D	R	Voter Turnout (%)
1 - DAVENPORT S E	555	61	34	16	66	89	266	0	0	0	47.9
2 - DAVENPORT S W	555	94	67	9	101	43	314	0	0	0	56.6
3 - DEERPARK N W	434	49	70	6	33	53	211	0	0	0	48.6
4 - DEERPARK N E	465	49	58	14	83	63	267	2	0	1	57.6
5 - DAVENPORT N E	394	46	31	7	40	60	184	1	0	1	47.0
6 - DAVENPORT N W	663	72	60	5	108	83	328	1	0	2	49.8
7 - ROSEDALE S E	305	50	23	2	45	39	159	0	0	1	52.5
8 - ROSEDALE N E	189	54	23	9	52	51	189	1	0	0	100.0
9 - ROSEDALE MEADOWS	344	37	38	0	66	36	177	1	0	0	51.5
10 - ROSEDALE NORTH CENTRAL	582	58	99	17	66	86	326	0	0	0	56.0
11 - ROSEDALE SOUTH CENTRAL	463	66	54	7	84	85	296	0	1	0	64.1
12 - ROSEDALE N W	442	54	67	12	44	64	241	0	0	0	54.5
13 - ROSEDALE S W	339	30	24	7	27	46	134	0	0	0	39.5
14 - CLEARVIEW S E	631	63	54	17	53	78	265	0	0	0	42.0
15 - CLEARVIEW N E	438	44	29	11	16	45	145	2	0	0	33.1
16 - CLEARVIEW N W	446	36	38	9	33	65	181	0	0	1	40.8
17 - CLEARVIEW S W	583	69	82	9	46	78	284	2	0	0	48.7
18 - MICHENER SOUTH	328	24	41	4	39	45	153	0	0	0	46.6
19 - MICHENER CENTRAL	348	26	50	9	20	33	138	0	0	0	39.7
20 - EASTHILL	487	44	99	10	42	62	257	2	0	0	52.8
21 - MICHENER NORTH	461	29	44	13	39	41	166	0	0	0	36.0
22 - DOWNTOWN N W	375	12	50	3	20	31	116	0	0	0	30.9
23 - DOWNTOWN CENTRAL	358	17	15	3	22	32	89	0	0	0	24.9
24 - DOWNTOWN WEST	469	27	22	1	21	50	121	0	0	0	25.8
25 - RIVERLANDS	704	43	28	12	54	80	217	0	0	3	31.3
26 - FOUNTAINS	368	35	33	4	89	26	187	0	0	0	50.8
27 - RIVERSIDE MEADOWS S W	435	46	47	6	43	60	202	0	0	0	46.4
28 - ORIOLE PARK SOUTH	414	56	51	8	38	67	220	0	1	2	53.9
29 - ORIOLE PARK WEST	429	51	38	5	53	56	203	0	0	0	47.3
30 - ORIOLE RIDGE S W	357	43	33	3	64	39	182	0	0	0	51.0
31 - ORIOLE RIDGE N W	405	37	34	12	31	49	163	1	0	0	40.2
32 - ORIOLE RIDGE N E	506	61	26	11	52	41	191	1	0	3	38.3
33 - ORIOLE PARK S W	432	61	34	3	50	81	229	0	0	1	53.2
34 - RIVERSIDE MEADOWS N W	393	34	4	3	9	59	109	0	1	0	28.0
35 - RIVERSIDE MEADOWS S E	418	32	11	11	35	56	145	0	0	1	34.9
36 - RIVERSIDE MEADOWS N E	604	52	29	8	30	69	188	1	2	2	31.8
37 - RIVER VISTAS	445	35	34	4	24	48	145	0	0	0	32.6
38 - HIGHLAND GREEN HILLS	344	26	19	4	19	39	107	0	0	0	31.1
39 - HIGHLAND GREEN S W	395	42	30	4	32	46	154	0	0	0	39.0
40 - ORIOLE PARK CENTRAL	404	68	31	10	35	43	187	0	0	0	46.3
41 - ORIOLE PARK N W	380	30	22	8	14	33	107	1	1	1	28.7
42 - ORIOLE PARK NORTH	338	44	26	5	27	49	151	0	1	1	45.3
43 - HIGHLAND GREEN N W	463	42	28	9	34	56	169	0	0	0	36.5
44 - HIGHLAND GREEN VILLAGE	332	26	13	6	23	20	88	0	0	0	26.5
45 - HIGHLAND GREEN BLUFF	369	25	22	7	23	34	111	0	0	0	30.1

V = Valid Ballots S = Spoiled Ballots D = Declined Ballots R = Rejected Ballots

Summary Of Results By Poll - Red Deer-North

Poll	Names on List	S.H. (BUCK) BUCHANAN WRP	MICHAEL DAWE LIB	KRYSTAL KROMM AP	CHRISTINE MOORE PC	KIM SCHREINER NDP	V	S	D	R	Voter Turnout (%)
46 - HIGHLAND GREEN N E	273	26	31	3	27	29	116	0	0	1	42.9
47 - HIGHLAND GREEN S E	417	39	19	4	39	57	158	0	0	2	38.4
48 - PINES SOUTH	529	48	75	8	64	63	258	0	0	0	48.8
49 - NORMANDEAU PARKSIDE	455	45	15	6	25	53	144	0	0	0	31.6
50 - NORMANDEAU CENTRAL	359	47	26	7	27	52	159	0	1	0	44.6
51 - NORMANDEAU SOUTH	386	35	16	1	20	42	114	2	0	1	29.8
52 - JOHNSTONE VILLAGE	681	67	26	13	60	81	247	1	1	0	36.4
53 - GLENDALE WEST	591	66	31	6	42	67	212	0	0	1	36.0
54 - NORMANDEAU N W	496	37	29	4	27	68	165	1	0	1	33.5
55 - NORMANDEAU N E	400	38	27	12	27	53	157	0	0	1	39.5
56 - PINES NORTH	339	31	16	1	12	42	102	0	0	0	30.1
57 - NORMANDEAU HEIGHTS	421	58	27	12	48	63	208	0	0	0	49.4
58 - NORMANDEAU VILLAGE	346	28	18	5	24	38	113	0	0	0	32.7
59 - NORMANDEAU MEADOWS	287	25	15	8	18	36	102	1	1	0	35.9
60 - GLENDALE HILLS	276	25	14	3	4	32	78	0	0	0	28.3
61 - GLENDALE EAST	374	26	18	4	14	37	99	1	0	0	26.5
62 - GLENDALE CENTRAL	352	32	29	1	21	38	121	0	0	0	34.4
63 - GLENDALE NORTH	489	60	35	12	39	71	217	0	0	1	44.6
64 - JOHNSTONE PARK	669	71	49	14	81	84	299	2	1	0	44.8
65 - JOHNSTONE VIEW	549	47	24	10	26	54	161	0	0	0	29.3
66 - JOHNSTONE LANDING	482	68	16	9	44	57	194	0	0	1	40.5
67 - JOHNSTONE CROSSING	277	31	14	2	18	27	92	0	0	0	33.2
68 - KENTWOOD S W	416	48	28	14	36	44	170	0	0	1	41.1
69 - KENTWOOD N W	315	44	12	5	35	35	131	0	0	0	41.6
70 - KENTWOOD PARK	441	48	13	11	29	55	156	0	0	0	35.4
71 - KENTWOOD CENTRAL	422	50	25	5	45	48	173	0	0	0	41.0
72 - KENTWOOD S E	551	56	36	15	42	60	209	2	0	0	37.9
73 - KENTWOOD MEADOWS	423	35	30	10	31	62	168	1	0	0	39.7
74 - KENTWOOD N E	498	52	22	9	24	31	138	0	0	0	27.7
75 - NORTHWOOD ESTATES	527	42	14	6	19	48	129	0	0	4	25.2
76 - PINES ESCARPMENT	580	39	63	2	71	56	231	1	0	0	39.8
77 - GARDEN HEIGHTS	162	32	24	8	35	27	126	1	0	0	77.8
78 - CLEARVIEW VISTAS	152	21	11	2	20	22	76	0	0	0	50.0
79 - MICHENER EXTENDI-SIERRAS	154	19	25	3	52	33	132	0	0	0	85.7
80 - CLEARVIEW RIDGE	568	98	66	16	78	99	357	0	0	1	63.0
81 - TIMBERLANDS	341	46	31	14	38	54	183	1	0	0	53.7
82 - BALMORAL	414	98	46	7	82	75	308	2	0	2	74.9
83 - ADVANCE-RED DEER-NORTH		213	251	27	223	302	1016	1	0	3	
84 - ADVANCE-RED DEER-NORTH		207	157	36	197	266	863	8	0	3	
85 - MOBILE-1		43	39	5	104	67	258	2	0	0	
86 - SPECIAL BALLOT		32	34	0	23	32	121	1	0	4	
Total (Regular, Mobile, Special Ballot)		3,753	2,854	620	3,416	4,401	15,044	35	11	41	
Total (Advance)		420	408	63	420	568	1,879	9	0	6	
Total (All Polls)	35,001	4,173	3,262	683	3,836	4,969	16,923	44	11	47	48.5
Vote Count (%)		24.7	19.3	4.0	22.7	29.4					

V = Valid Ballots S = Spoiled Ballots D = Declined Ballots R = Rejected Ballots

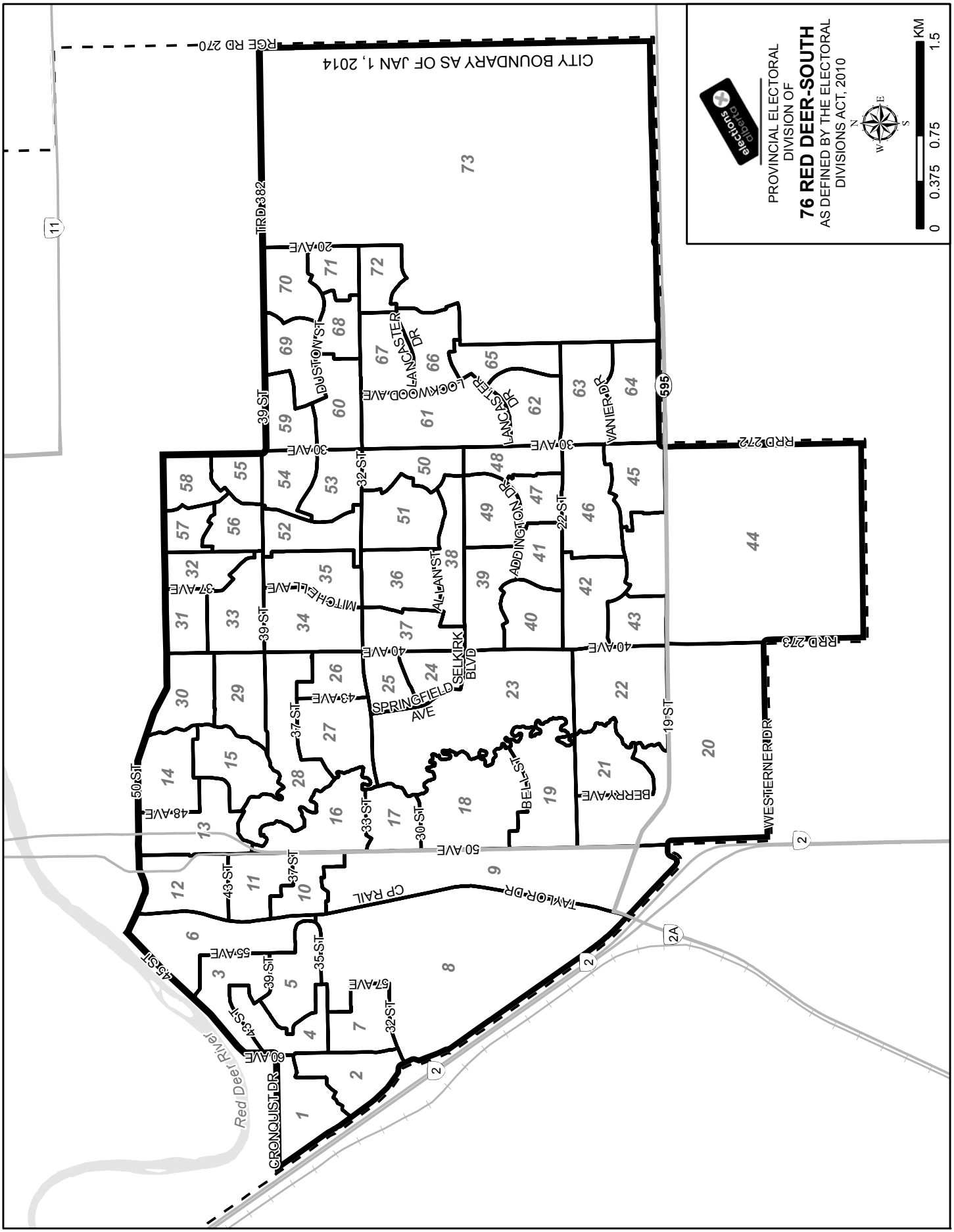
PROVINCIAL ELECTORAL DIVISION OF
76 RED DEER-SOUTH
AS DEFINED BY THE ELECTORAL DIVISIONS ACT, 2010
0 0.375 0.75 1.5 KM
CITY BOUNDARY AS OF JAN 1, 2014
RGE RD 270
TWP RD 382
RRD 272
RRD 273
Red Deer River
CRONQUIST DR
60 AVE
45 ST
57 AVE
55 AVE
50 AVE
48 AVE
43 AVE
40 AVE
37 AVE
30 AVE
20 AVE
SPRINGFIELD AVE
SELKIRK BLVD
MITCHELL AVE
ALLAN ST
ADDINGTON DR
LANCASTER DR
LOGKWOOD AVE
DUSTON ST
WANIER DR
BERRY AVE
BELL ST
WESTERNER DR
TAYLOR DR
CP RAIL
19 ST
22 ST
32 ST
33 ST
35 ST
37 ST
39 ST
43 ST
50 ST
595
2
2A
11

Summary Of Results By Poll - Red Deer-South

Poll	Names on List	PATTI ARGENT IND	WILLIAM BERRY IND	DEBORAH CHECKEL LIB	BEN DUBOIS GPA	SERGE GINGRAS AP	BARB MILLER NDP	DARCY MYKYTYSHYN PC	NORMAN WIEBE WRP	V	S	D	R	Voter Turnout (%)
1 - WESTLAKE NORTH	643	1	1	14	5	20	61	103	79	284	1	0	0	44.2
2 - WESTLAKE SOUTH	699	6	2	12	4	21	98	85	72	300	1	0	0	42.9
3 - WESTPARK ESTATES	483	0	1	7	1	18	75	47	57	206	0	0	0	42.7
4 - WESTPARK CRESCENT	514	1	1	8	3	24	65	48	54	204	0	0	0	39.7
5 - WESTPARK CENTRAL	542	2	1	7	5	11	62	23	34	145	0	0	0	26.8
6 - WESTPARK NORTH	324	1	0	4	3	1	44	23	16	92	0	0	0	28.4
7 - WESTPARK SE	491	2	0	13	3	12	91	56	56	233	0	0	0	47.5
8 - WESTPARK EAST/RDC	643	1	0	7	1	21	80	46	49	205	0	0	0	31.9
9 - GAETZ SOUTH	532	1	0	10	2	1	69	32	32	147	2	0	0	27.6
10 - SOUTH HILL WEST	502	4	0	6	5	4	48	37	20	124	0	0	0	24.7
11 - HOSPITAL AREA	333	1	0	4	3	5	40	16	22	91	0	0	0	27.3
12 - DOWNTOWN WEST	533	4	2	11	4	5	81	62	48	217	0	0	1	40.9
13 - DOWNTOWN EAST	327	2	1	6	5	1	61	32	33	141	1	0	0	43.1
14 - PARKDALE NORTH	539	5	0	9	6	13	102	41	25	201	0	0	0	37.3
15 - PARKVALE SOUTH	433	2	3	3	2	4	86	46	31	177	0	0	0	40.9
16 - SOUTH HILL EAST	658	7	1	10	4	8	79	80	74	263	1	1	0	40.1
17 - SOUTH HILL KIN CANYON	392	9	0	7	2	6	61	16	24	125	0	0	0	31.9
18 - BOWER NORTH	427	1	0	12	6	0	55	56	33	163	0	1	0	38.4
19 - BOWER CENTRAL	472	0	2	9	2	10	79	55	71	228	0	1	0	48.5
20 - BOWER SOUTHWEST	409	2	0	6	16	17	59	46	66	212	1	0	0	51.8
21 - BOWER SOUTHEAST	480	2	2	12	4	13	81	71	57	242	0	0	0	50.4
22 - SUNNYBROOK SOUTH	554	2	0	11	1	14	94	83	70	275	0	0	0	49.6
23 - SUNNYBROOK SOUTHWEST	458	1	0	1	2	12	111	66	59	252	2	0	0	55.0
24 - SUNNYBROOK SOUTHEAST	344	2	1	6	0	7	73	47	54	190	0	0	0	55.2
25 - SUNNYBROOK NORTHEAST	457	2	2	6	7	9	63	45	32	166	0	0	0	36.3
26 - MOUNTAINVIEW SOUTHEAST	366	1	0	3	1	10	59	57	45	176	0	0	1	48.4
27 - MOUNTAINVIEW SOUTHWEST	466	2	1	4	4	18	100	82	48	259	0	0	0	55.6
28 - MOUNTAINVIEW NORTH	450	3	1	12	5	18	88	38	40	205	0	0	0	45.6
29 - GRANDVIEW SOUTH	437	2	0	7	0	18	67	46	36	176	0	0	0	40.3
30 - GRANDVIEW NORTH	388	3	0	10	6	10	60	27	42	158	0	0	0	40.7
31 - EASTVIEW ROSS	430	3	2	9	4	9	67	25	41	160	0	0	0	37.2
32 - EASTVIEW NORTH	364	8	2	5	3	5	64	24	53	164	0	0	0	45.1

V = Valid Ballots S = Spoiled Ballots D = Declined Ballots R = Rejected Ballots

Summary Of Results By Poll - Red Deer-South

Poll	Names on List	PATTI ARGENT IND	WILLIAM BERRY IND	DEBORAH CHECKEL LIB	BEN DUBOIS GPA	SERGE GINGRAS AP	BARB MILLER NDP	DARCY MYKYTYSHYN PC	NORMAN WIEBE WRP	V	S	D	R	Voter Turnout (%)
33 - EASTVIEW EAST	411	8	0	12	2	6	93	46	55	222	0	0	0	54.0
34 - MORRISROE WEST	449	2	1	12	3	12	75	38	61	204	0	0	0	45.4
35 - MORRISROE WEST CENTRAL	515	8	1	14	3	17	78	68	91	280	0	0	3	55.0
36 - ANDERS CENTRAL	440	1	1	11	5	5	100	59	45	227	1	0	0	51.6
37 - ANDERS WEST	479	1	0	17	3	11	107	78	47	264	0	0	0	55.1
38 - ANDERS SOUTH	489	3	0	16	2	29	75	108	89	322	0	0	0	65.8
39 - ANDERS ON THE LAKE N	602	4	0	9	1	21	83	124	80	322	1	0	0	53.5
40 - ANDERS ON THE LAKE SW	446	0	3	3	1	7	61	96	52	223	0	1	0	50.2
41 - ANDERS ON THE LAKE SE	477	6	0	9	1	10	71	72	59	228	0	0	2	48.2
42 - INGLEWOOD NORTHWEST	709	4	3	5	3	18	95	87	102	317	1	0	0	44.7
43 - INGLEWOOD SOUTHWEST	489	2	1	11	4	11	102	42	49	222	0	0	1	45.6
44 - INGLEWOOD SOUTHCENTRAL	502	0	0	10	2	10	57	53	46	178	0	0	0	35.5
45 - INGLEWOOD SOUTHEAST	681	0	0	12	3	11	106	56	64	252	1	1	0	37.2
46 - INGLWEOOD NORTHEAST	781	3	1	9	3	21	128	127	93	385	0	0	0	49.3
47 - ASPEN RIDGE SOUTHWEST	495	1	0	3	1	15	46	39	37	142	0	2	0	29.1
48 - ASPEN RIDGE EAST	600	3	1	6	2	11	92	77	54	246	2	0	0	41.0
49 - ASPEN RIDGE NORTHWEST	535	2	0	7	1	14	103	89	57	273	0	0	0	51.0
50 - VICTORIA PARK EAST	630	4	1	4	3	11	65	86	71	245	0	0	0	38.9
51 - VICTORIA PARK WEST	497	5	0	4	2	10	90	82	99	292	0	0	0	58.8
52 - MORRISROE EAST CENTRAL	543	3	0	15	4	15	124	80	59	300	0	0	0	55.2
53 - MORRISROE SOUTHEAST	346	1	0	6	6	12	73	36	35	169	0	0	0	48.8
54 - MORRISROE NORTHEAST	488	2	0	11	7	12	77	45	62	216	0	0	0	44.3
55 - EASTVIEW ESTATES SE	480	1	0	13	2	9	107	35	48	215	1	0	1	45.0
56 - EASTVIEW ESTATES SW	469	2	2	17	1	14	90	56	66	248	0	0	0	52.9
57 - EASTVIEW ESTATES NW	359	1	0	4	1	6	61	57	32	162	0	0	1	45.4
58 - EASTVIEW ESTATES NE	514	3	0	10	6	7	82	31	58	197	0	0	1	38.5
59 - DEER PARK NEW	508	4	2	6	5	10	95	79	63	264	2	0	0	52.0
60 - DEER PARK SOUTHEAST	622	7	0	12	4	11	114	96	83	327	4	0	0	52.6
61 - LANCASTER WEST	525	1	1	7	4	19	88	75	60	255	2	0	0	48.6
62 - LANCASTER GREEN WEST	499	0	0	8	3	18	99	96	64	288	0	0	0	57.7
63 - VANIER WOODS NORTH	577	1	0	6	2	20	81	51	59	220	0	0	2	38.5
64 - VANIER WOODS SOUTH	716	3	0	7	1	25	80	109	90	315	0	0	0	44.0

V = Valid Ballots S = Spoiled Ballots D = Declined Ballots R = Rejected Ballots

Summary Of Results By Poll - Red Deer-South

Poll	Names on List	PATTI ARGENT IND	WILLIAM BERRY IND	DEBORAH CHECKEL LIB	BEN DUBOIS GPA	SERGE GINGRAS AP	BARB MILLER NDP	DARCY MYKYTYSHYN PC	NORMAN WIEBE WRP	V	S	D	R	Voter Turnout (%)
65 - LANCASTER GREEN EAST	693	4	1	12	3	30	114	67	85	316	2	0	0	45.6
66 - LANCASTER 3	741	3	0	9	3	16	120	110	73	334	0	0	0	45.1
67 - LANCASTER NORTHCENTRAL	475	6	0	10	2	11	87	57	49	222	1	0	2	47.2
68 - DEER PARK 5	435	5	1	16	2	9	94	60	48	235	1	0	0	54.0
69 - DEER PARK 4	461	2	0	9	1	7	95	75	65	254	4	0	0	55.1
70 - DEVONSHIRE NORTH	645	0	0	13	1	14	92	73	87	280	0	0	0	43.4
71 - DEVONSHIRE SOUTH	401	3	0	5	4	5	68	42	58	185	1	0	0	46.1
72 - LONSDALE NORTH	492	1	0	7	0	20	74	52	51	205	0	0	0	41.7
73A - LONNSDALE SOUTH (A-G)	731	3	0	4	3	11	61	62	65	209	0	0	0	28.6
73B - LONNSDALE SOUTH (H-O)	378	1	0	9	2	10	71	47	59	199	0	0	0	52.6
73C - LONNSDALE SOUTH (P-Z)	356	1	0	9	1	10	82	36	60	199	0	0	0	55.9
74 - ADVANCE-RED DEER-SOUTH		5	3	20	14	29	300	207	156	734	2	0	3	
75 - ADVANCE-RED DEER-SOUTH		5	1	15	8	34	201	213	147	624	0	0	0	
76 - ADVANCE-RED DEER-SOUTH		12	1	10	8	31	281	166	151	660	0	0	0	
77 - MOBILE-1		5	5	13	5	3	52	158	53	294	0	0	3	
78 - MOBILE-2		3	3	18	4	2	41	71	35	177	1	0	0	
79 - MOBILE-3		3	1	4	2	3	29	35	23	100	1	2	0	
80 - SPECIAL BALLOT		1	0	8	1	17	41	49	44	161	6	0	28	
Total (Regular, Mobile, Special Ballot)		210	55	693	244	941	6,242	4,828	4,358	17,571	41	9	46	
Total (Advance)		22	5	45	30	94	782	586	454	2,018	2	0	3	
Total (All Polls)	37,771	232	60	738	274	1,035	7,024	5,414	4,812	19,589	43	9	49	52.0
Vote Count (%)		1.2	0.3	3.8	1.4	5.3	35.9	27.6	24.6					

V = Valid Ballots S = Spoiled Ballots D = Declined Ballots R = Rejected Ballots

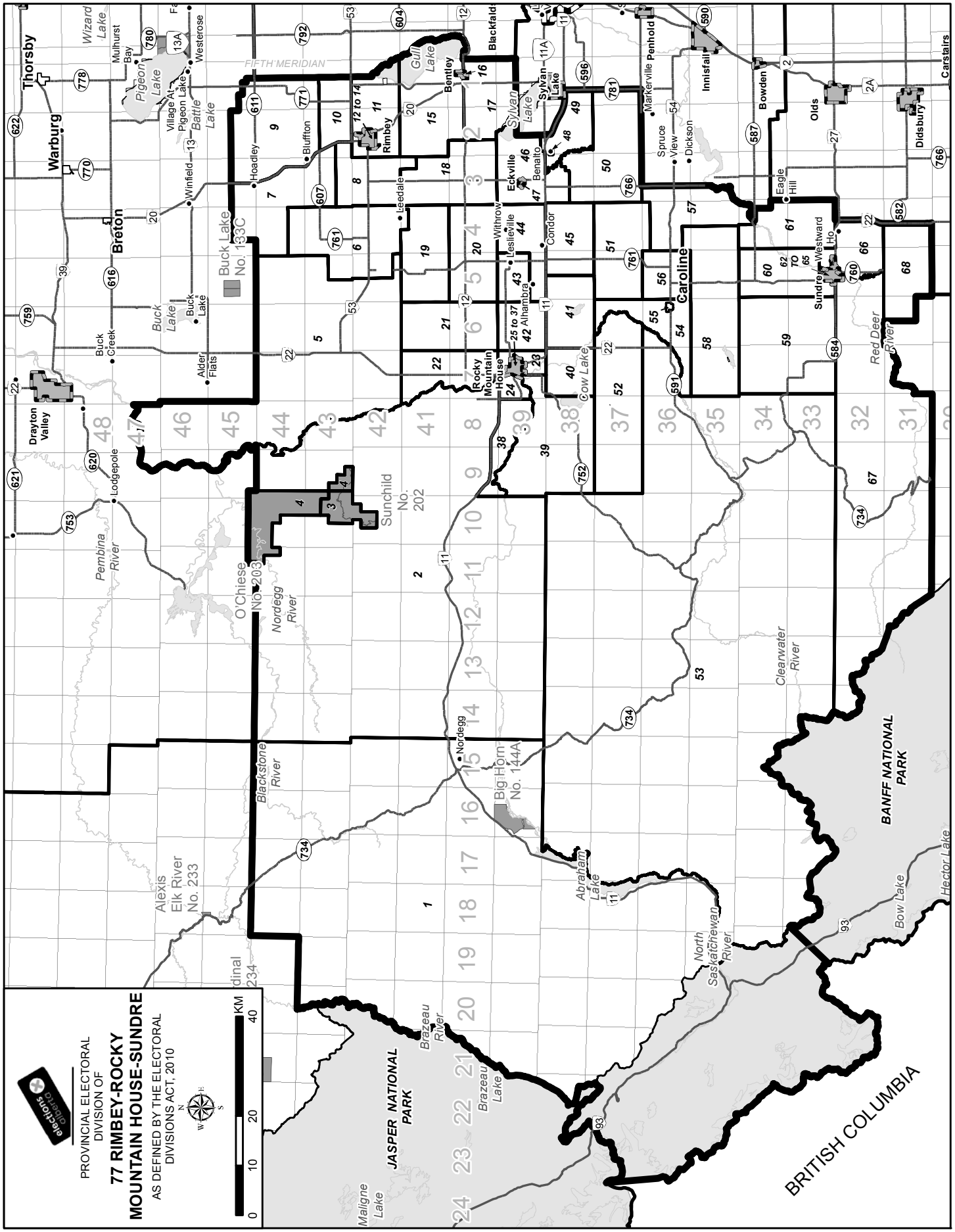
PROVINCIAL ELECTORAL DIVISION OF
77 RIMBEY-ROCKY MOUNTAIN HOUSE-SUNDRE
AS DEFINED BY THE ELECTORAL DIVISIONS ACT, 2010
KM
0 10 20 40
Thorsby
Warburg
Breton
Drayton Valley
Lodgepole
Buck Creek
Buck Lake
Alder Flats
Winfield
Hoadley
Bluffton
Rimbey
Leedale
Bentley
Gull Lake
Blackfalds
Eckville
Benalto
Sylvan Lake
Leslieville
Alhambra
Condor
Rocky Mountain House
Cow Lake
Markerville
Penhold
Innisfail
Spruce View
Dickson
Caroline
Bowden
Olds
Eagle Hill
Sundre
Westward Ho
Didsbury
Carstairs
Red Deer River
Clearwater River
Nordegg
Big Horn No. 144A
Sunchild No. 202
O'Chiese No. 203
Buck Lake No. 133C
Alexis Elk River No. 233
Pembina River
Nordegg River
Blackstone River
Brazeau River
Brazeau Lake
Maligne Lake
Abraham Lake
North Saskatchewan River
Bow Lake
Hector Lake
JASPER NATIONAL PARK
BANFF NATIONAL PARK
BRITISH COLUMBIA
FIFTH MERIDIAN

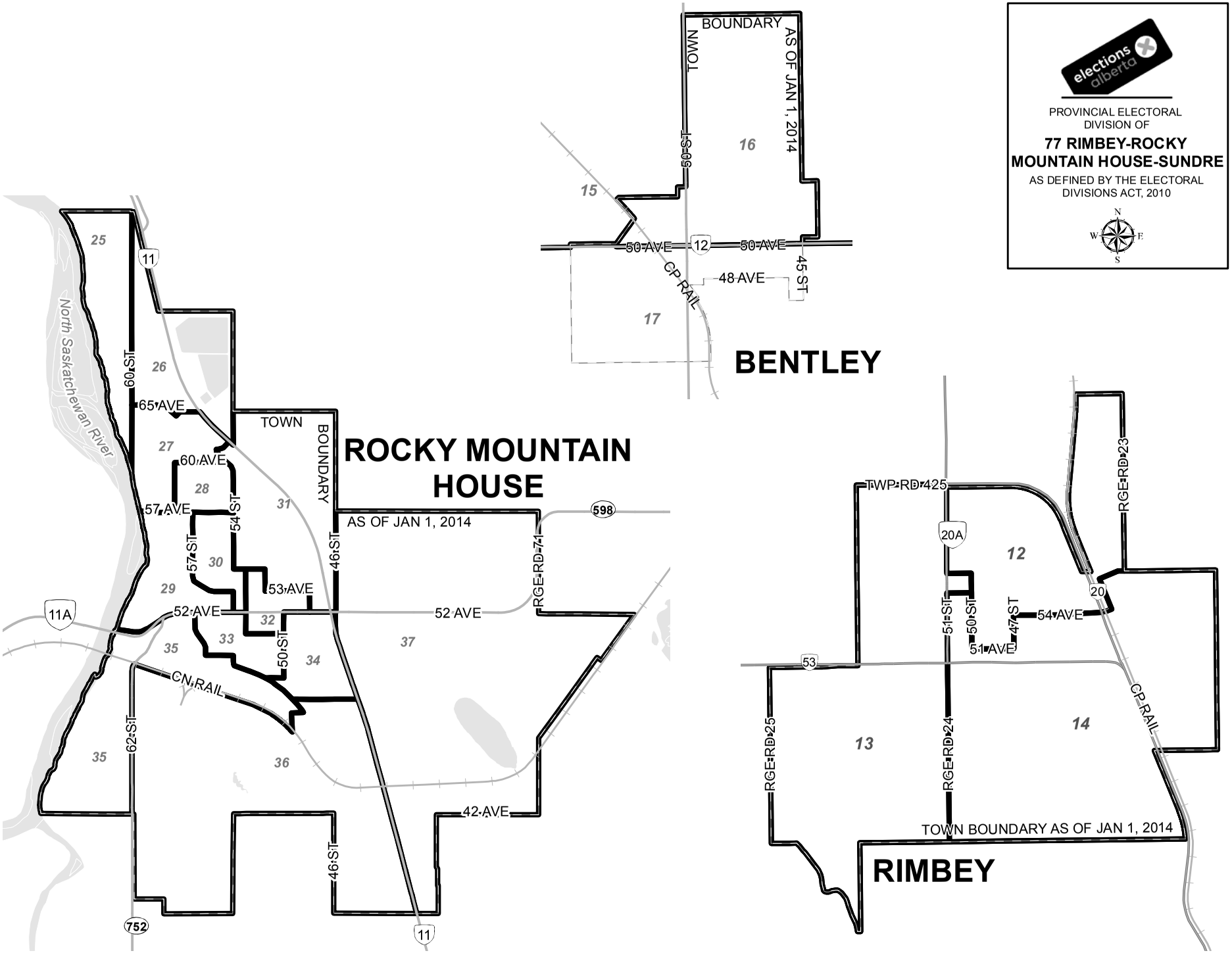
PROVINCIAL ELECTORAL DIVISION OF
77 RIMBEY-ROCKY MOUNTAIN HOUSE-SUNDRE
AS DEFINED BY THE ELECTORAL DIVISIONS ACT, 2010
BENTLEY
TOWN BOUNDARY AS OF JAN 1, 2014
50 AVE
48 AVE
45 ST
50 ST
CP RAIL
ROCKY MOUNTAIN HOUSE
TOWN BOUNDARY AS OF JAN 1, 2014
North Saskatchewan River
65 AVE
60 AVE
57 AVE
54 ST
57 ST
53 AVE
52 AVE
50 ST
49 ST
62 ST
CN RAIL
42 AVE
46 ST
RGE RD 71
RIMBEY
TOWN BOUNDARY AS OF JAN 1, 2014
TWP RD 425
RGE RD 23
RGE RD 25
RGE RD 24
51 ST
50 ST
47 ST
54 AVE
51 AVE
CP RAIL

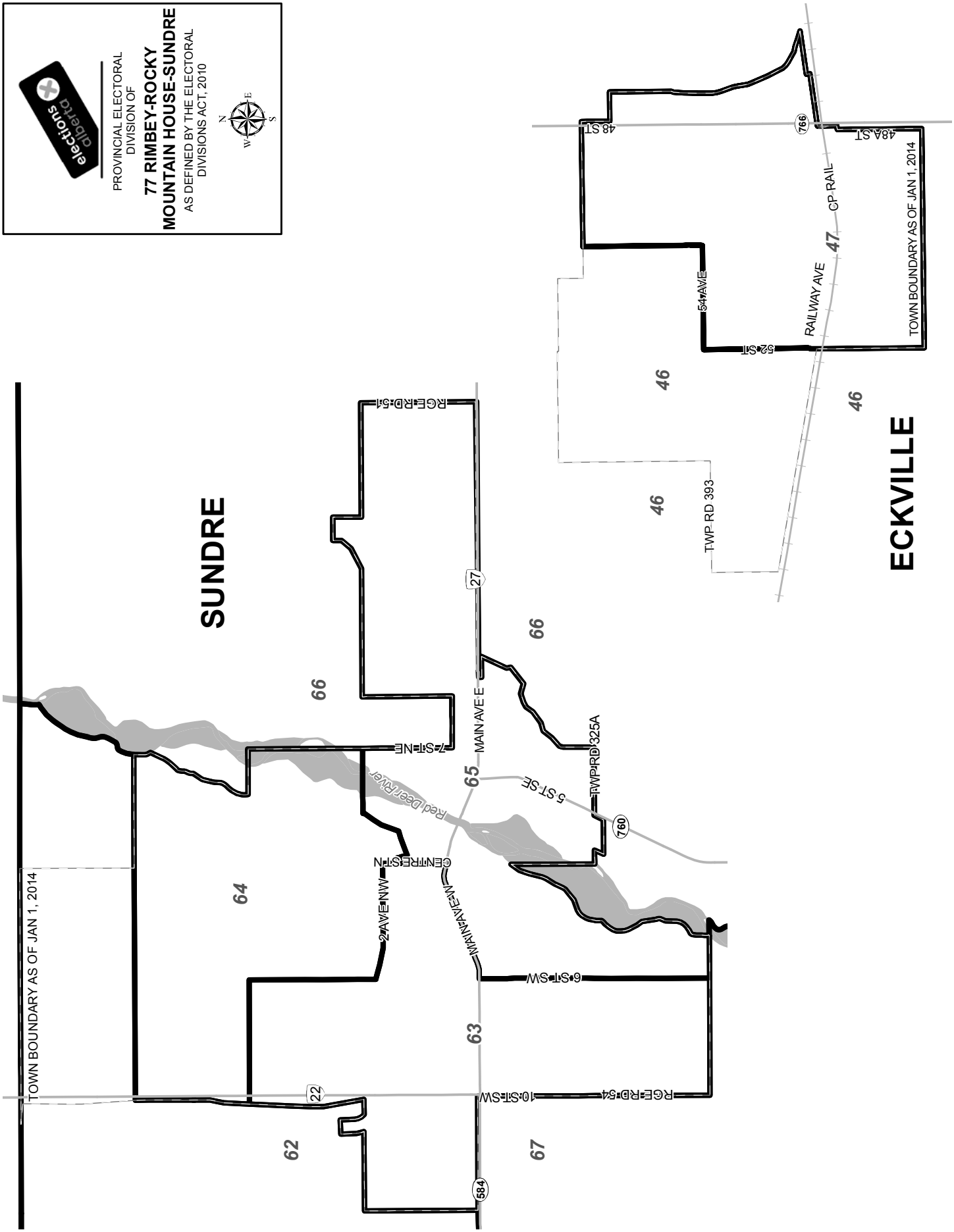
elections alberta
PROVINCIAL ELECTORAL DIVISION OF
77 RIMBEY-ROCKY MOUNTAIN HOUSE-SUNDRE
AS DEFINED BY THE ELECTORAL DIVISIONS ACT, 2010
N
E
S
W
SUNDRE
ECKVILLE
TOWN BOUNDARY AS OF JAN 1, 2014
TOWN BOUNDARY AS OF JAN 1, 2014
62
63
64
65
66
66
67
46
46
46
47
RGE RD 54
10 ST SW
6 ST SW
MAIN AVE W
2 AVE NW
CENTRE ST N
7 ST NE
MAIN AVE E
5 ST SE
Red Deer River
TWP RD 325A
RGE RD 51
22
27
584
760
766
TWP RD 393
52 ST
54 AVE
RAILWAY AVE
CP RAIL
48 ST
48A ST

Summary Of Results By Poll - Rimbey-Rocky Mountain House-Sundre

Poll	Names on List	JOE ANGLIN IND	TAMMY COTÉ PC	JASON NIXON WRP	HANNAH SCHLAMP NDP	V	S	D	R	Voter Turnout (%)
1 - NORDEGG	170	9	19	22	34	84	0	0	0	49.4
2 - CRIMSON LAKE	241	7	46	37	18	108	1	1	0	45.2
3 - SUNCHILD INDIAN RESERVE	281	5	6	9	60	80	2	0	0	28.5
4 - O'CHIESE	333	3	2	4	53	62	1	0	1	18.9
5/19 - MEDICINE LAKE / CARLOS	421	24	41	87	21	173	0	0	2	41.6
6 - LAST WEST	395	28	69	119	23	239	0	0	1	60.8
7 - HOADLEY WEST	361	48	71	91	27	237	0	0	1	65.9
8 - RURAL RIMBEY WEST	329	32	60	74	22	188	1	0	0	57.1
9 - HOME GLEN	499	48	60	103	41	252	2	0	0	50.5
10 - RURAL RIMBEY NORTH	176	6	16	37	10	69	0	0	0	39.2
11A - MONTAVISTA WOODALE (A-L)	341	24	45	73	28	170	0	0	0	49.9
11B - MONTAVISTA WOODALE (M-Z)	394	23	69	69	33	194	1	0	0	49.2
12 - RIMBEY NORTH EAST	598	34	55	100	46	235	0	0	0	39.3
13A - PARK (A-K)	392	37	63	41	21	162	0	0	0	41.3
13B - PARK (L-Z)	373	34	47	58	30	169	0	1	0	45.6
14 - RIMBEY SOUTH	603	34	52	92	50	228	0	0	2	38.1
15 - LOCKHART	554	42	94	121	58	315	0	0	0	56.9
16 - BENTLEY NORTH	644	46	104	100	86	336	0	0	3	52.6
17A - BENTLEY SOUTH (A-L)	341	28	56	67	51	202	0	0	2	59.8
17B - BENTLEY SOUTH (M-Z)	322	40	53	53	43	189	0	0	0	58.7
18 - GILBY	328	11	34	70	18	133	0	0	0	40.5
20 - GIMLET	484	19	74	84	30	207	0	0	0	42.8
21 - BINGLEY	595	43	113	115	26	297	3	0	0	49.9
22 - FRISCO	498	21	103	88	23	235	0	0	1	47.4
23 - OTWAY	280	5	73	41	14	133	0	0	0	47.5
24/37 - ROCKY BORDER / INDUSTRIAL	338	9	56	50	24	139	1	0	0	41.1
25 - ROCKY NORTH WEST	288	8	68	43	24	143	0	0	1	50.0
26 - THOMPSON	391	11	62	60	41	174	0	0	1	44.8
27A - RIVERVIEW (A-L)	328	8	72	50	22	152	1	1	0	46.6
27B - RIVERVIEW (M-Z)	326	4	70	48	27	149	0	1	1	46.3
28 - ST. MATTHEWS	401	13	34	47	20	114	0	0	0	28.4
29 - KILLIAN	479	16	42	61	37	156	0	0	2	33.0
30 - LOCHEARN	357	7	51	38	34	130	0	0	0	36.4
31 - SINCLAIR	350	9	43	39	29	120	0	0	0	34.3
32 - TOWER	289	7	28	26	28	89	0	0	0	30.8
33 - TOWN CENTRE	409	9	59	31	27	126	0	0	0	30.8
34 - DOWNTOWN	374	8	39	37	15	99	0	0	0	26.5
35 - OLD TOWN	487	16	33	42	38	129	0	3	0	27.1
36A - RAILWAY (A-K)	340	6	45	47	30	128	1	0	1	37.9
36B - RAILWAY (L-Z)	335	7	39	47	29	122	0	0	0	36.4
38 - FERRIER	553	17	96	79	36	228	0	0	0	41.2
39 - STRACHAN	454	21	89	72	37	219	1	1	1	48.7
40 - DOVERCOURT	453	20	74	70	18	182	0	0	1	40.4
41 - HORSEGUARD	457	19	60	74	23	176	0	0	0	38.5

V = Valid Ballots S = Spoiled Ballots D = Declined Ballots R = Rejected Ballots

Summary Of Results By Poll - Rimbey-Rocky Mountain House-Sundre

Poll	Names on List	JOE ANGLIN IND	TAMMY COTÉ PC	JASON NIXON WRP	HANNAH SCHLAMP NDP	V	S	D	R	Voter Turnout (%)
42 - CODNER	548	24	91	109	33	257	0	0	0	46.9
43 - LESLIEVILLE	311	14	38	58	19	129	0	0	0	41.5
44 - CONDOR	552	23	89	151	28	291	1	0	0	52.7
45 - EVERGREEN	396	21	56	102	18	197	0	0	0	49.7
46A - ECKVILLE WEST AND RURAL (A-J)	431	31	71	103	40	245	0	0	0	56.8
46B - ECKVILLE WEST AND RURAL (K-Z)	453	26	69	101	31	227	2	0	0	50.1
47 - ECKVILLE EAST	395	20	44	69	31	164	0	0	1	41.8
48 - BENALTO	325	18	38	70	41	167	0	1	0	51.7
49 - BENALTO RURAL	303	14	54	80	24	172	2	0	0	56.8
50 - DIAMOND VALLEY	469	18	81	155	40	294	0	0	0	62.7
51 - STAUFFER	363	19	55	79	34	187	0	0	0	51.5
52 - CHEDDERVILLE	378	14	74	84	22	194	0	0	0	51.3
53 - BOUNDARY	342	12	70	92	24	198	0	0	0	57.9
54 - BURNSTICK	451	25	66	120	27	238	1	0	0	52.8
55 - CAROLINE	390	22	38	81	35	176	0	0	0	45.1
56 - RAVEN	277	17	39	62	23	141	0	0	1	51.3
57 - KEVISVILLE	317	19	50	80	26	175	0	0	0	55.2
58 - CRAMMOND	416	35	73	121	31	260	1	0	0	62.5
59 - BEARBERRY	391	16	54	82	32	184	0	0	1	47.3
60 - JAMES RIVER	446	34	66	102	30	232	0	0	0	52.0
61 - EAGLE HILL	483	32	51	147	38	268	0	0	0	55.5
62/68 - SUNDRE RURAL / FALLEN TIMBER	494	32	76	130	47	285	2	1	0	57.9
63 - SUNDRE WEST	554	13	63	111	27	214	0	0	2	39.0
64A - SUNDRE NORTH (A-G)	343	13	27	70	18	128	0	0	0	37.3
64B - SUNDRE NORTH (H-M)	328	9	25	81	17	132	0	0	1	40.5
64C - SUNDRE NORTH (N-Z)	3478	21	30	68	23	142	0	0	0	4.1
65 - SUNDRE SOUTH	471	27	38	88	29	182	3	0	0	38.6
66 - BLUEHILL	623	33	81	170	40	324	0	0	0	52.0
67 - BERGEN EAST	488	22	66	119	38	245	0	0	0	50.2
69 - ADVANCE-ROCKY MOUNTAIN HOUSE		83	364	215	179	841	0	0	2	
70 - ADVANCE-ROCKY MOUNTAIN HOUSE		77	284	220	110	691	0	0	1	
71 - ADVANCE-RIMBEY		108	170	264	104	646	7	0	0	
72 - ADVANCE-RIMBEY		2	14	17	7	40	1	0	0	
73 - ADVANCE-SUNDRE		75	216	275	87	653	0	0	2	
74 - MOBILE-1		5	13	3	3	24	0	0	1	
75 - MOBILE-2		3	8	9	3	23	0	0	0	
76 - MOBILE-3		11	25	14	5	55	0	0	0	
77 - MOBILE-4		5	13	8	5	31	0	0	0	
78 - SPECIAL BALLOT		12	31	44	17	104	2	0	27	
Total (Regular, Mobile, Special Ballot)		1,526	4,248	5,679	2,304	13,757	29	10	55	
Total (Advance)		345	1,048	991	487	2,871	8	0	5	
Total (All Polls)	32,578	1,871	5,296	6,670	2,791	16,628	37	10	60	51.3
Vote Count (%)		11.3	31.8	40.1	16.8					

V = Valid Ballots S = Spoiled Ballots D = Declined Ballots R = Rejected Ballots

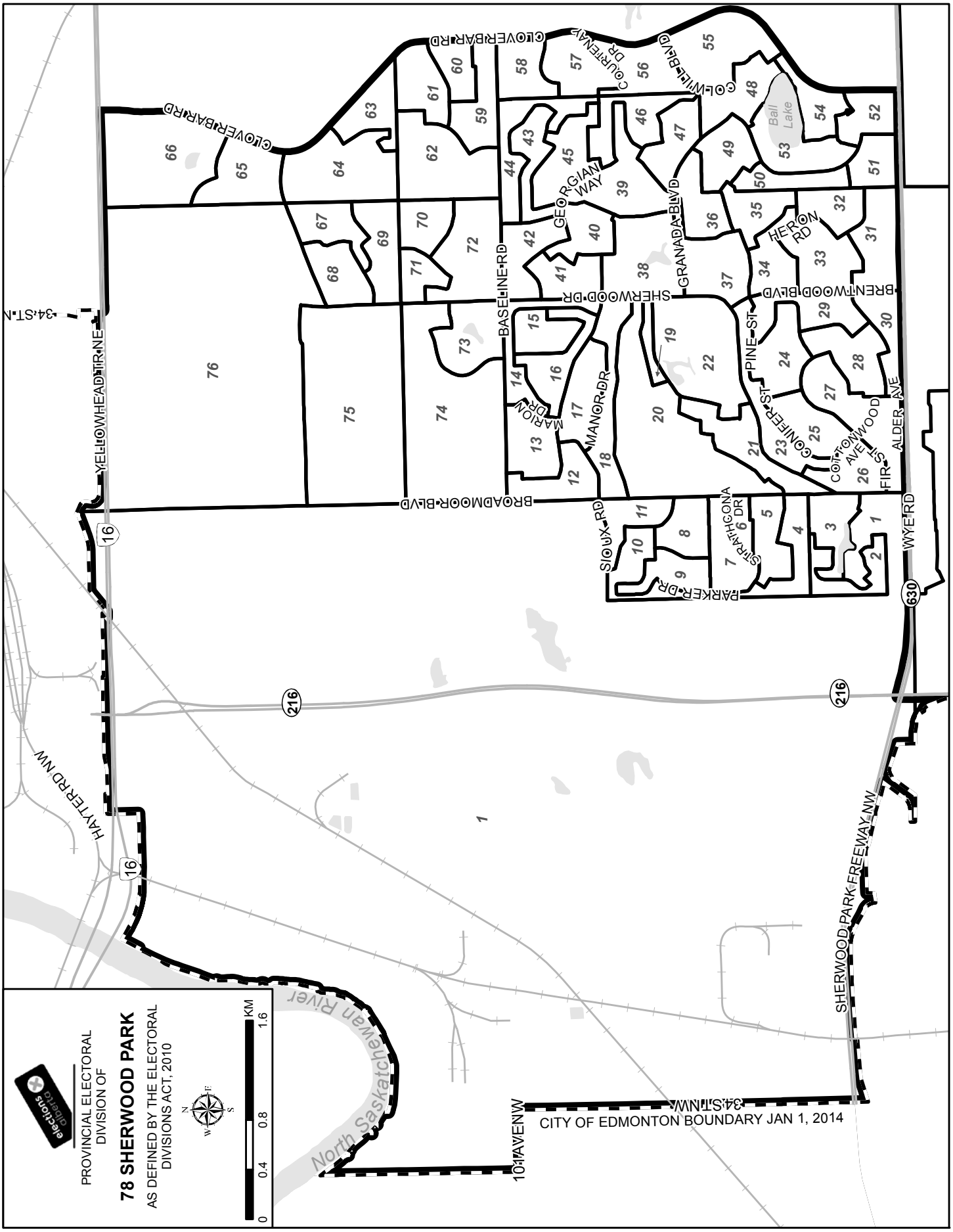
PROVINCIAL ELECTORAL DIVISION OF
78 SHERWOOD PARK
AS DEFINED BY THE ELECTORAL DIVISIONS ACT, 2010
elections alberta
0 0.4 0.8 1.6 KM
CITY OF EDMONTON BOUNDARY JAN 1, 2014
North Saskatchewan River
Ball Lake
HAYTER RD NW
SHERWOOD PARK FREEWAY NW
101 AVE NW
34 ST NW
34 ST N
YELLOWHEAD TR NE
CLOVERBAR RD
COLWILL BLVD
COURTENAY DR
BASELINE RD
GEORGIAN WAY
GRANADA BLVD
SHERWOOD DR
BRENTWOOD BLVD
HERON RD
PINE ST
CONIFER ST
COTTONWOOD AVE
FIR ST
ALDER AVE
WYE RD
BROADMOOR BLVD
MARION DR
MANOR DR
SIOUX RD
PARKER DR
STRATHCONA DR
16
216
630

Summary Of Results By Poll - Sherwood Park

Poll	Names on List	ANNIE MCKITRICK NDP	CATHY OLESEN PC	LINDA OSINCHUK WRP	V	S	D	R	Voter Turnout (%)
1 - VILLAGE ON THE LAKE E	426	125	50	48	223	0	0	0	52.3
2 - VILLAGE ON THE LAKE W	472	159	57	50	266	0	0	0	56.4
3 - VILLAGE ON THE LAKE N	378	117	46	33	196	0	0	1	52.1
4 - WESTBORO S	437	139	52	58	249	0	0	2	57.4
5 - WESTBORO CENTRE	338	130	43	34	207	0	1	1	61.8
6 - WESTBORO E	332	90	34	25	149	0	0	2	45.5
7 - WESTBORO N	359	118	53	44	215	0	6	0	61.6
8 - WOODBRIDGE SE	417	128	64	39	231	0	1	0	55.6
9 - WOODBRIDGE SW	491	157	57	77	291	2	0	0	59.3
10 - WOODBRIDGE NW	392	98	50	64	212	2	0	0	54.1
11 - WOODBRIDGE NE	493	133	50	56	239	0	0	1	48.7
12 - MILLS HAVEN W	316	109	41	43	193	1	0	3	62.0
13 - MILLS HAVEN NW	431	160	49	57	266	0	1	0	61.9
14 - MILLS HAVEN N	288	85	34	35	154	0	0	4	54.9
15 - MILLS HAVEN E	375	127	58	34	219	0	0	0	58.4
16 - MILLS HAVEN CENTRE	375	129	44	52	225	0	0	0	60.0
17 - MILLS HAVEN MAIN	392	116	55	39	210	0	0	0	53.6
18 - MILLS HAVEN S	367	105	50	47	202	0	0	0	55.0
19 - GREAT OAKS	257	63	25	21	109	0	0	0	42.4
20 - BEAUVISTA	497	135	81	59	275	1	3	0	55.9
21 - GLENMORE	362	108	30	55	193	0	1	0	53.6
22A - CENTRE IN THE PARK (A-L)	341	60	34	26	120	0	0	0	35.2
22B - CENTRE IN THE PARK (M-Z)	312	49	35	24	108	0	0	0	34.6
23 - SHERWOOD HEIGHTS N	332	123	25	32	180	1	0	1	54.5
24 - SHERWOOD HEIGHTS NE	379	129	51	58	238	0	1	0	63.1
25 - SHERWOOD HEIGHTS NW	309	83	47	36	166	0	0	0	53.7
26 - SHERWOOD HEIGHTS W	369	92	39	42	173	0	0	0	46.9
27 - SHERWOOD HEIGHTS S	322	94	46	45	185	1	1	0	57.8
28 - MAPLEGROVE CENTRE	412	125	38	54	217	0	1	0	52.9
29 - MAPLEGROVE/BRENTWOOD	430	138	57	65	260	0	2	0	60.9
30 - MAPLEGROVE S	369	111	44	40	195	0	1	0	53.1
31 - MAPLEWOOD SE	450	151	57	53	261	0	0	0	58.0
32 - MAPLEWOOD E	385	109	50	62	221	2	0	0	57.4
33 - MAPLEWOOD CENTRE	416	122	64	54	240	0	1	0	57.9
34 - BRENTWOOD W	400	138	46	50	234	0	0	1	58.8
35 - BRENTWOOD E	393	138	33	47	218	0	0	0	55.5
36 - BRENTWOOD NE	371	115	66	58	239	0	0	0	64.4
37 - BRENTWOOD NW	348	101	39	79	219	1	0	1	63.2
38 - GLEN ALLAN SW	318	93	55	54	202	0	2	0	64.2
39 - GLEN ALLAN CENTRE	342	104	54	51	209	0	1	2	62.0
40 - GLLEN ALLAN/GARNET	397	118	40	53	211	0	0	0	53.1
41 - GLEN ALLAN W	379	120	53	38	211	0	1	0	55.9
42 - GLEN ALLAN NW	342	96	49	44	189	0	0	1	55.6
43 - GLEN ALLAN/GALLOWAY	415	119	50	59	228	1	0	0	54.9
44 - GLEN ALLAN NE	390	101	55	51	207	0	0	1	53.3

V = Valid Ballots S = Spoiled Ballots D = Declined Ballots R = Rejected Ballots

Summary Of Results By Poll - Sherwood Park

Poll	Names on List	ANNIE MCKITRICK NDP	CATHY OLESEN PC	LINDA OSINCHUK WRP	V	S	D	R	Voter Turnout (%)
45 - GLEN ALLAN/GRAVENHURST	451	158	65	52	275	1	0	2	61.4
46 - GLEN ALLAN E	425	156	52	45	253	1	1	0	59.8
47 - GLEN ALLAN SE	431	150	52	53	255	0	0	1	59.4
48 - NOTTINGHAM/FORREST	465	128	91	65	284	0	0	0	61.1
49 - NOTTINGHAM NW	369	115	69	29	213	0	0	1	58.0
50 - NOTTINGHAM W	395	105	59	50	214	0	2	1	54.9
51 - NOTTINGHAM SW	438	101	65	51	217	1	1	0	49.8
52 - NOTTINGHAM SE	357	83	35	57	175	0	0	0	49.0
53 - NOTTINGHAM CENTRE	435	97	104	56	257	0	0	2	59.5
54 - NOTTINGHAM E	481	96	108	57	261	0	0	0	54.3
55 - FOREST GREEN	495	129	81	53	263	0	0	3	53.7
56 - CRAIGAVON S	551	142	110	66	318	1	0	0	57.7
57 - CRAIGAVON CENTRE	530	152	71	65	288	0	0	0	54.3
58 - CRAIGAVON N	444	120	70	70	260	1	2	0	59.0
59 - LAKELAND RIDGE E	480	113	46	57	216	0	0	0	45.0
60 - LAKELAND RIDGE	399	108	55	46	209	1	0	0	52.4
61 - LAKELAND RIDGE/CHELSEA	490	128	71	64	263	2	0	0	53.7
62A - LAKELAND RIDGE W (A-G)	458	113	83	59	255	0	0	0	55.7
62B - LAKELAND RIDGE W (H-O)	354	99	53	34	186	0	1	0	52.8
62C - LAKELAND RIDGE W (P-Z)	470	116	53	51	220	0	2	0	47.2
63 - LAKELAND RIDGE/DEACON	411	112	57	43	212	2	1	0	51.8
64A - LAKELAND RIDGE N (A-K)	486	133	95	61	289	0	0	0	59.5
64B - LAKELAND RIDGE N (L-Z)	500	130	91	56	277	2	0	0	55.4
65 - ASPEN TRAILS S	532	151	73	66	290	0	0	0	54.5
66 - ASPEN TRAILS N	579	154	93	60	307	0	2	0	53.4
67 - CLOVERBAR RANCH E	478	123	84	62	269	0	0	0	56.3
68 - CLOVERBAR RANCH W	458	134	71	63	268	0	2	1	59.2
69 - CHARLTON HEIGHTS NW	474	136	90	57	283	0	2	0	60.1
70 - CHARLTON HEIGHTS S	438	99	74	75	248	0	0	2	57.1
71 - CHARLTON/DURHAM	417	115	67	47	229	1	0	1	55.2
72 - DURHAM TOWN SQUARE	406	86	72	38	196	0	0	0	48.3
73 - BETHAL S	411	86	30	27	143	0	0	0	34.8
74 - BETHAL N	471	123	72	51	246	0	1	0	52.4
75 - PALISADES S	482	85	54	35	174	0	0	0	36.1
76 - PALISADES N	471	112	65	73	250	0	0	0	53.1
77 - ADVANCE-POLLS 1-25		491	178	175	844	2	0	0	
78 - ADVANCE-POLLS 26-53		618	270	230	1118	1	0	0	
79 - ADVANCE-POLLS 54-76		679	373	238	1290	1	0	0	
80 - MOBILE-1		67	83	41	191	0	1	0	
81 - MOBILE-2		71	75	47	193	1	1	3	
82 - SPECIAL BALLOT		91	45	45	181	1	3	28	
Total (Regular, Mobile, Special Ballot)		9,577	4,834	4,172	18,583	27	46	66	
Total (Advance)		1,788	821	643	3,252	4	0	0	
Total (All Polls)	33,048	11,365	5,655	4,815	21,835	31	46	66	66.4
Vote Count (%)		52.0	25.9	22.1					

V = Valid Ballots S = Spoiled Ballots D = Declined Ballots R = Rejected Ballots

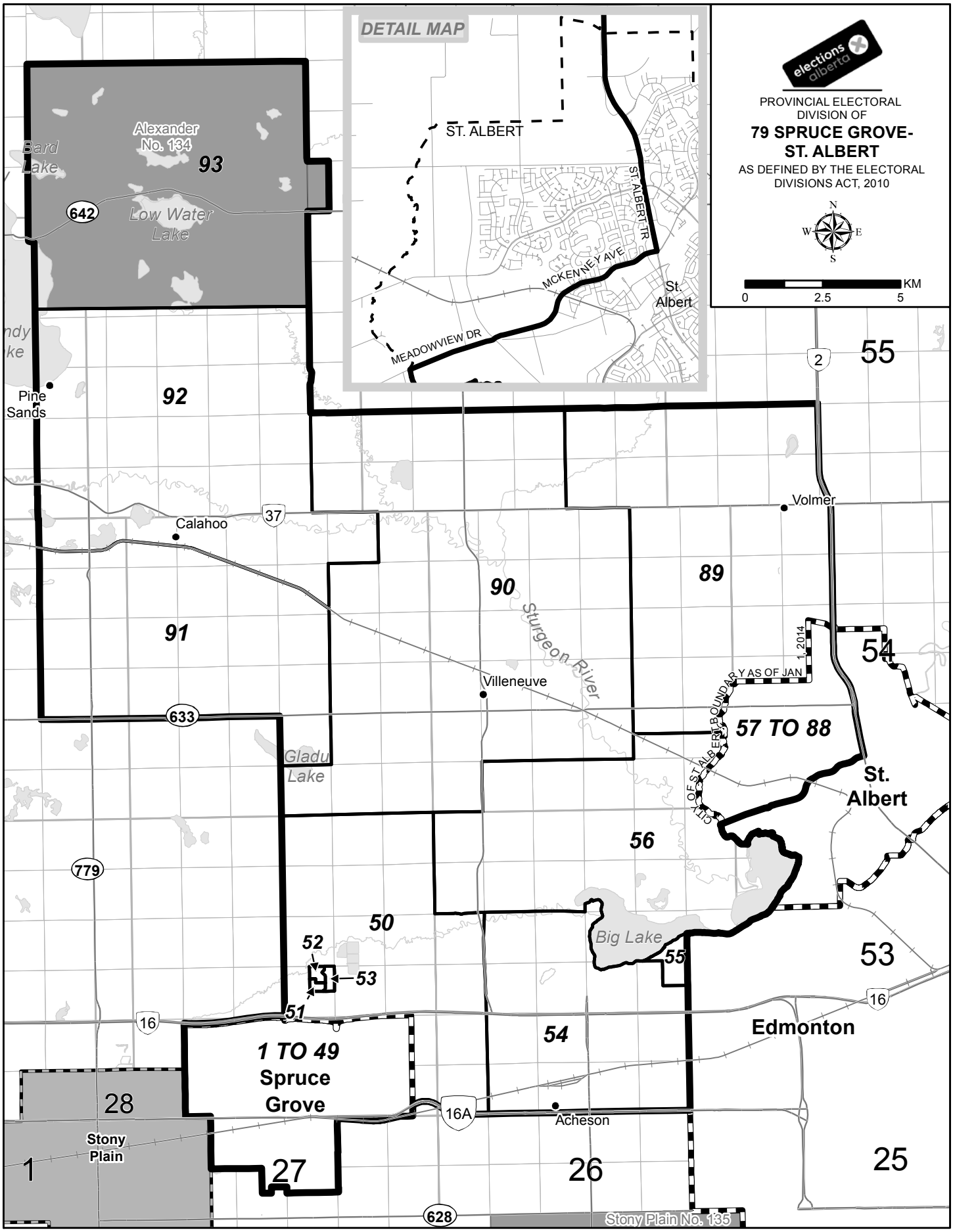
PROVINCIAL ELECTORAL DIVISION OF
79 SPRUCE GROVE-ST. ALBERT
AS DEFINED BY THE ELECTORAL DIVISIONS ACT, 2010
KM
0
2.5
5
DETAIL MAP
ST. ALBERT
ST. ALBERT TR
MCKENNEY AVE
MEADOWVIEW DR
St. Albert
Alexander No. 134
Bard Lake
Low Water Lake
93
92
91
90
89
55
54
57 TO 88
56
50
52
53
51
55
53
54
1 TO 49
Spruce Grove
28
27
26
25
1
Stony Plain
Stony Plain No. 135
Edmonton
St. Albert
Pine Sands
Calahoo
Villeneuve
Volmer
Acheson
Gladu Lake
Big Lake
Sturgeon River
CITY OF ST. ALBERT BOUNDARY AS OF JAN 1, 2014
642
633
779
37
2
16
16A
628

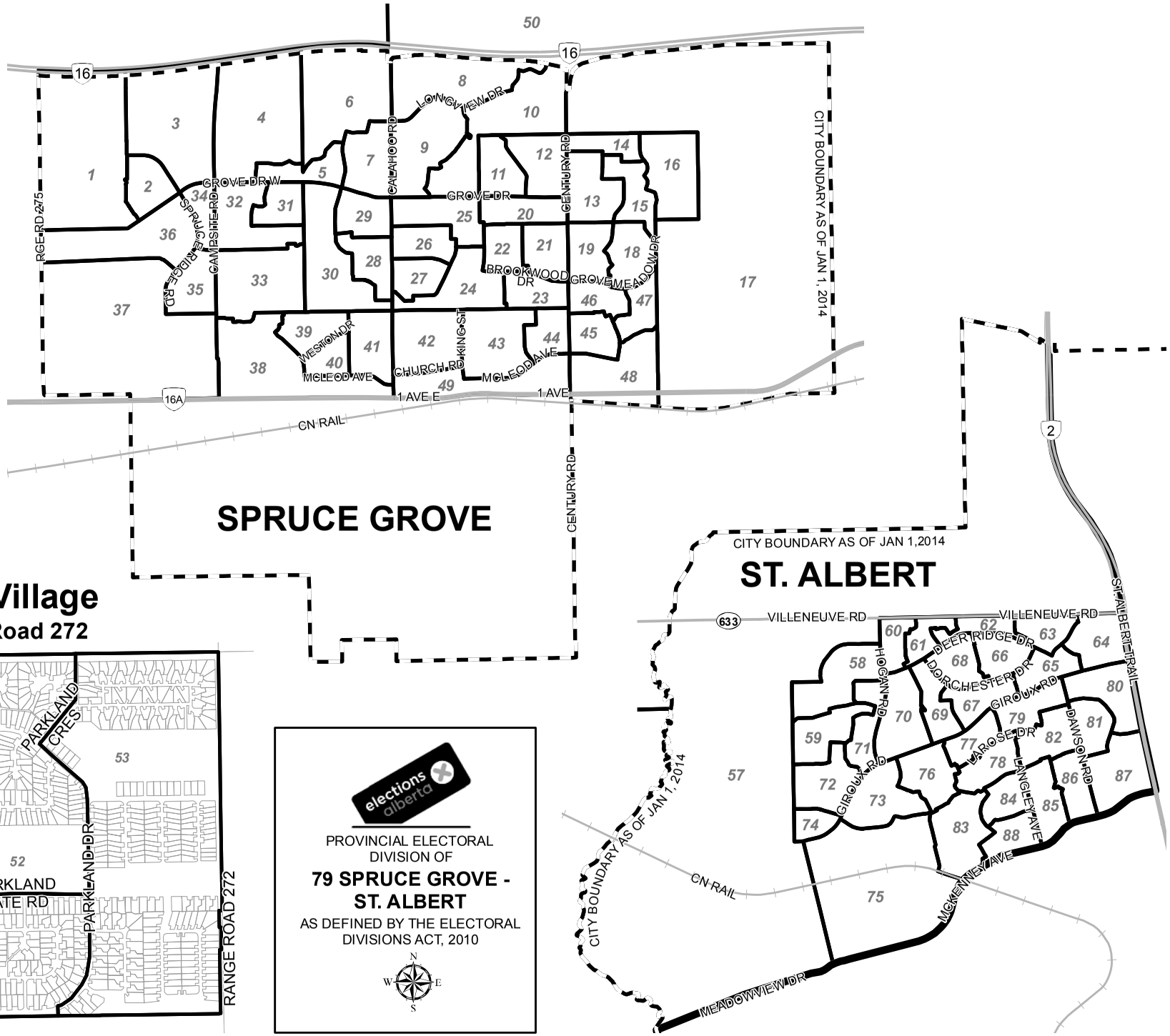

Parkland Village

53222 Range Road 272

Summary Of Results By Poll - Spruce Grove-St. Albert

Poll	Names on List	BRENDON GREENE GPA	GARY HANNA AP	TREVOR HORNE NDP	REG LUKASIK LIB	RUS MATICHUK PC	JAYE WALTER WRP	V	S	D	R	Voter Turnout (%)
1 - HARVEST RIDGE W	248	1	20	87	6	47	43	204	0	0	0	82.3
2 - HARVEST RIDGE CENTRAL	598	0	15	93	9	72	57	246	1	0	0	41.1
3 - HARVEST RIDGE E	528	0	16	96	2	76	51	241	1	1	0	45.8
4 - DEER PARK	576	2	17	97	10	97	72	295	0	0	0	51.2
5 - DEER PARK - CREEKSIDE	384	4	18	66	4	62	40	194	0	0	0	50.5
6 - ASPEN GLEN N	370	1	5	75	6	53	34	174	1	0	0	47.0
7 - ASPEN GLEN S	580	4	17	111	7	42	57	238	1	0	0	41.0
8 - LINKSIDE	688	7	25	116	12	127	62	349	0	0	0	50.7
9 - FIELDSTONE - LONGVIEW	460	0	20	88	7	108	43	266	0	0	0	57.8
10 - STONESHIRE - FAIRWAY	590	3	21	105	14	111	72	326	2	0	0	55.3
11 - HILLSDOWN W	442	2	8	103	8	28	47	196	1	1	2	45.0
12 - HILLSDOWN E	258	0	4	46	7	16	24	97	4	0	0	37.6
13 - SPRUCE VILLAGE W	575	6	13	91	8	54	50	222	0	0	0	38.6
14 - SPRUCE VILLAGE - E	320	0	9	67	7	22	24	129	0	0	0	40.3
15 - GREYSTONE	583	4	40	100	8	50	47	249	0	1	0	42.9
16 - VERONA	187	0	10	30	4	22	21	87	0	0	0	46.5
17 - SPRUCE GROVE - ATIM LAKE	293	2	19	111	6	52	44	234	1	1	0	80.2
18 - GROVE MEADOWS - E	578	4	23	123	14	58	56	278	1	0	0	48.1
19 - GROVE MEADOWS - W	455	2	14	111	12	46	37	222	2	0	0	48.8
20 - KING STREET - GROVE DRIVE	421	1	1	38	1	17	17	75	1	1	0	18.1
21 - BEECHMONT BURLINGTON	471	4	14	92	9	40	36	195	1	0	0	41.4
22 - BROOKSIDE	421	2	7	75	9	42	32	167	0	0	0	39.7
23 - BROOKWOOD S	408	1	13	89	7	40	43	193	1	0	0	47.3
24 - WELLINGTON	439	1	9	78	6	26	21	141	0	0	0	32.1
25 - WOODSIDE	414	2	8	97	9	53	40	209	1	0	0	50.5
26 - WOODHAVEN N	415	1	16	99	11	29	31	187	0	1	0	45.3
27 - WOODHAVEN S	426	3	7	87	4	60	53	214	0	0	0	50.2
28 - MILLGROVE S	531	4	13	86	10	30	37	180	0	0	0	33.9
29 - MILLGROVE N	496	4	18	94	6	36	54	212	0	1	0	42.9
30 - MILLGROVE W	521	1	14	115	9	60	50	249	0	0	0	47.8
31 - HEATHERGLEN	532	1	3	80	3	46	33	166	1	0	0	31.2
32 - HEATHERLANDS	531	1	9	86	12	51	54	213	0	1	0	40.3

V = Valid Ballots S = Spoiled Ballots D = Declined Ballots R = Rejected Ballots

Summary Of Results By Poll - Spruce Grove-St. Albert

Poll	Names on List	BRENDON GREENE GPA	GARY HANNA AP	TREVOR HORNE NDP	REG LUKASIK LIB	RUS MATICHUK PC	JAYE WALTER WRP	V	S	D	R	Voter Turnout (%)
33 - MEADOWLAND	145	4	3	38	2	17	27	91	2	0	0	62.8
34 - SPRUCERIDGE N	360	1	9	89	9	45	33	186	1	0	0	51.7
35 - SPRUCERIDGE S	462	0	2	55	3	40	12	112	0	0	0	24.2
36 - LEGACY PARK N	438	3	11	104	11	56	52	237	1	0	0	54.1
37 - LEGACY PARK S	538	1	16	106	6	59	54	242	1	0	0	45.0
38 - WESTGROVE S - INDUSTRIAL	574	5	7	93	6	32	42	185	0	0	0	32.2
39 - WESTGROVE N	321	4	16	70	5	12	22	129	0	0	0	40.2
40 - WESTGROVE S	430	3	3	100	7	18	36	167	1	0	0	38.8
41 - MOBILE CITY	440	3	6	70	4	25	29	137	2	0	0	31.1
42 - SPRUCE GROVE CENTRE	713	3	11	109	15	78	43	259	0	0	0	36.3
43 - BROXTON W	547	1	9	110	12	62	59	253	0	0	0	46.3
44 - BROXTON NE	405	4	6	75	7	46	48	186	3	0	0	45.9
45 - LAKEWOOD N	440	7	8	84	8	39	45	191	2	1	0	43.6
46 - LAKEWOOD SW	446	3	5	74	8	57	53	200	1	1	0	45.1
47 - LAKEWOOD E	386	0	14	71	6	41	44	176	0	0	0	45.6
48 - LEYLAND	258	1	13	68	9	38	23	152	0	0	0	58.9
49 - BROXTON S	479	7	11	77	11	53	55	214	0	0	1	44.9
50 - ATIM LAKE	606	2	15	112	15	127	65	336	6	0	0	55.4
51 - PARKLAND VILLAGE SW	474	2	3	98	5	50	46	204	0	0	0	43.0
52 - PARKLAND VILLAGE NW	404	4	6	83	5	38	58	194	0	0	0	48.0
53 - PARKLAND VILLAGE E	415	3	3	106	7	52	40	211	0	0	1	51.1
54 - NORTHVIEW	415	2	7	84	3	87	56	239	2	0	0	57.6
55 - HELENSLEA - LAKESHORE	585	4	8	96	6	102	66	282	0	0	0	48.2
56 - BIG LAKE N	463	1	5	73	7	82	72	240	1	0	2	52.3
57 - NORTHRIDGE N	356	1	9	110	13	65	49	247	0	0	1	69.7
58 - NEWTON	521	2	9	133	15	81	24	264	2	1	0	50.9
59 - NORTHRIDGE S	635	5	10	157	7	77	45	301	1	0	0	47.4
60 - DEER RIDGE W	420	2	5	90	12	49	38	196	1	1	0	46.9
61 - DUROCHER	408	4	5	119	6	33	15	182	0	0	0	44.6
62 - DEER RIDGE N	389	0	1	85	4	49	28	167	0	0	0	42.9
63 - DUNDAS - DELAGE	447	1	8	128	6	24	29	196	0	0	1	44.1
64 - DEERBOURNE PARK	443	5	5	95	5	49	22	181	1	0	0	40.9

V = Valid Ballots S = Spoiled Ballots D = Declined Ballots R = Rejected Ballots

Summary Of Results By Poll - Spruce Grove-St. Albert

Poll	Names on List	BRENDON GREENE GPA	GARY HANNA AP	TREVOR HORNE NDP	REG LUKASIK LIB	RUS MATICHUK PC	JAYE WALTER WRP	V	S	D	R	Voter Turnout (%)
65 - DAYTON	423	3	5	94	9	41	24	176	0	0	0	41.6
66 - DESMARAIS	518	0	7	139	4	70	32	252	1	0	1	48.8
67 - DALHOUSIE - DANFORTH	4769	1	7	120	9	62	31	230	0	4	0	4.9
68 - DEER RIDGE PARK	496	2	9	129	12	75	22	249	0	1	0	50.4
69 - DORCHESTER W	533	3	10	127	11	75	30	256	0	0	0	48.0
70 - DELWOOD-DUNFIELD	545	1	5	138	16	82	38	280	2	0	0	51.4
71 - NEWMARKET WAY	518	2	14	143	15	77	35	286	0	0	0	55.2
72 - NORTHRIDGE - NAPLES WAY	692	4	9	166	8	78	44	309	1	0	0	44.7
73 - LAFLEUR - LAUREL CREST	602	1	4	139	10	141	48	343	1	2	0	57.3
74 - NEVADA PLACE	125	1	2	55	6	22	9	95	0	2	0	77.6
75 - LACOMBE DRIVE	150	0	0	33	4	52	20	109	0	0	0	72.7
76 - LACOMBE PARK ESTATES	462	4	6	87	2	99	34	232	1	1	0	50.4
77 - LODGEPOLE - LUCERNE	319	2	4	73	2	39	29	149	1	0	0	46.7
78 - LINDBERG - LONGVIEW	412	1	9	107	11	47	27	202	0	0	0	49.0
79 - LIVINGSTONE - LORRAINE	454	3	7	112	14	39	36	211	1	0	0	46.5
80 - LIBERTON N	412	1	1	121	4	45	15	187	0	0	0	45.4
81 - LACOMBE PARK E	404	4	7	92	10	66	32	211	0	0	0	52.2
82 - LEDDY - LABELLE	359	1	8	111	3	41	32	196	0	0	0	54.6
83 - LACOMBE PARK LANE	432	5	8	135	13	83	30	274	0	0	0	63.4
84 - LARKSPUR - LAMARTINE	308	1	7	68	7	33	27	143	0	0	1	46.8
85 - LANGLEY PARK	404	3	5	120	8	37	28	201	0	0	0	49.8
86 - LAMBERT - LINWOOD	438	1	8	128	11	35	25	208	1	0	0	47.5
87 - LIBERTON S	487	0	5	117	6	60	27	215	1	0	0	44.1
88 - LESTER	367	1	1	108	7	41	30	188	0	0	0	51.2
89 - VOLMER	447	2	2	74	3	58	70	209	0	0	1	47.0
90 - VILLENEUVE	648	6	9	150	11	103	101	380	2	0	1	58.8
91 - CALAHOO S	495	2	10	126	13	66	82	299	0	1	0	60.6
92 - CALAHOO N	605	5	11	137	14	66	122	355	0	0	0	58.7
93 - ALEXANDER	677	6	2	151	6	12	4	181	1	0	0	26.7
94 - ADVANCE-SPRUCE GROVE		13	51	507	34	313	236	1154	0	0	1	
95 - ADVANCE-SPRUCE GROVE		13	74	637	58	318	236	1336	8	1	1	
96 - ADVANCE-ST ALBERT		7	32	551	35	256	172	1053	1	0	2	

V = Valid Ballots S = Spoiled Ballots D = Declined Ballots R = Rejected Ballots

Summary Of Results By Poll - Spruce Grove-St. Albert

Poll	Names on List	BRENDON GREENE GPA	GARY HANNA AP	TREVOR HORNE NDP	REG LUKASIK LIB	RUS MATICHUK PC	JAYE WALTER WRP	V	S	D	R	Voter Turnout (%)
97 - ADVANCE-ST ALBERT		10	33	664	37	297	136	1177	0	0	4	
98 - MOBILE-GROVE MANOR		2	2	12	2	29	13	60	1	0	0	
99 - MOBILE-COPPER SKY		1	1	13	4	15	2	36	1	0	0	
100 - SPECIAL BALLOT		1	11	68	5	33	40	158	0	0	0	
Total (Regular, Mobile, Special Ballot)		226	891	9,187	752	5,178	3,851	20,085	63	23	12	
Total (Advance)		43	190	2,359	164	1,184	780	4,720	9	1	8	
Total (All Polls)	46,603	269	1,081	11,546	916	6,362	4,631	24,805	72	24	20	53.3
Vote Count (%)		1.1	4.4	46.5	3.7	25.6	18.7					

V = Valid Ballots S = Spoiled Ballots D = Declined Ballots R = Rejected Ballots

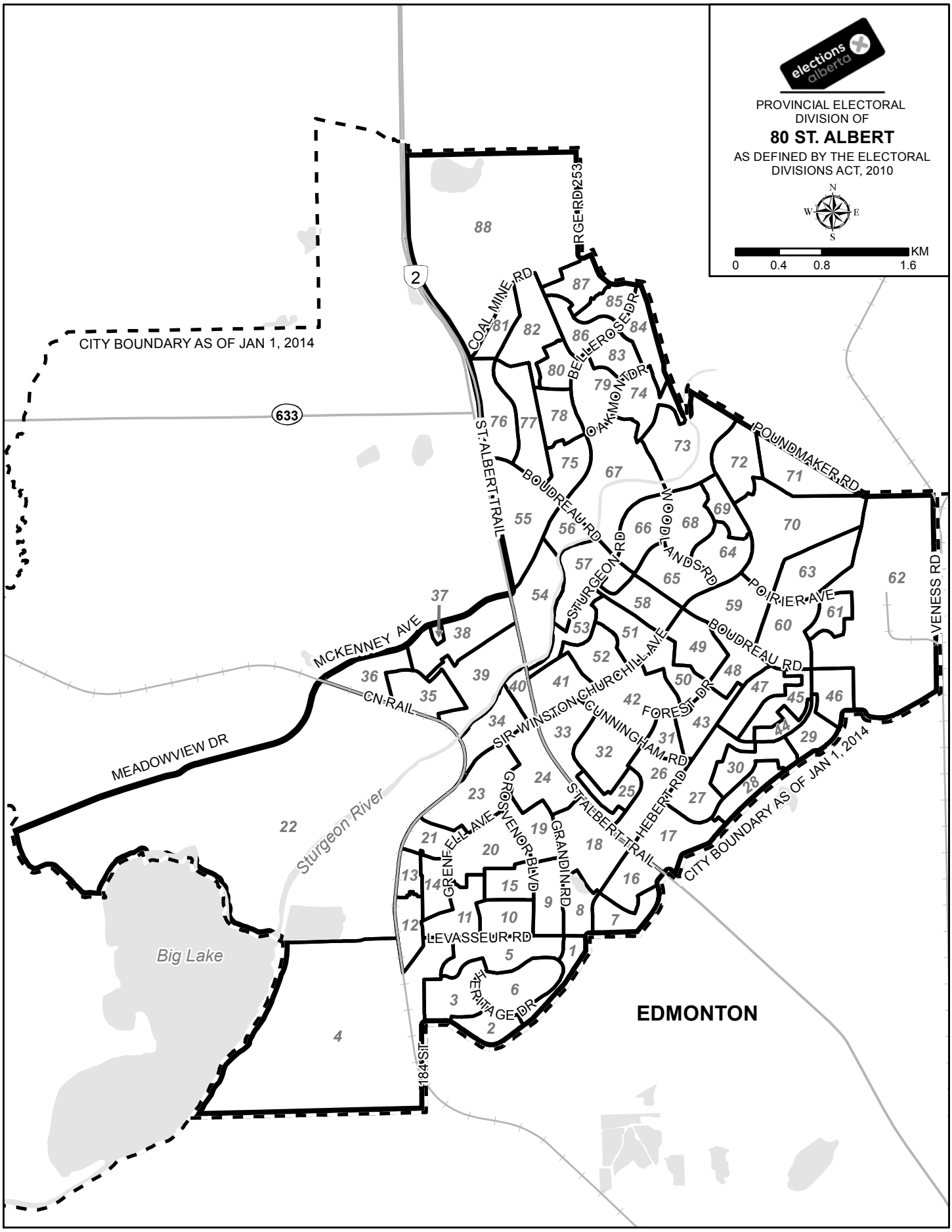
elections alberta
PROVINCIAL ELECTORAL DIVISION OF
80 ST. ALBERT
AS DEFINED BY THE ELECTORAL DIVISIONS ACT, 2010
N
W
E
S
KM
0
0.4
0.8
1.6
CITY BOUNDARY AS OF JAN 1, 2014
633
2
RGE RD 253
COAL MINE RD
BELLEROSE DR
OAKMONT DR
ST ALBERT TRAIL
BOUDREAU RD
WOODLANDS RD
STURGEON RD
ROUNDMAKER RD
POIRIER AVE
VENESS RD
MCKENNEY AVE
CN RAIL
MEADOWVIEW DR
SIR WINSTON CHURCHILL AVE
CUNNINGHAM RD
FOREST DR
HEBERT RD
GROSVENOR BLVD
GRANDIN RD
GRENFELL AVE
LEVASSEUR RD
HERITAGE DR
184 ST
Sturgeon River
Big Lake
EDMONTON

Summary Of Results By Poll - St. Albert

Poll	Names on List	BILL ALTON LIB	SHELLEY BIERMANSKI WRP	STEPHEN KHAN PC	TREVOR LOVE AP	MARIE RENAUD NDP	V	S	D	R	Voter Turnout (%)
1 - HUDSON	491	4	36	41	5	135	221	0	0	0	45.0
2 - HARWOOD	463	5	34	98	7	106	250	0	0	0	54.0
3 - HOWARD	530	9	32	104	2	125	272	0	0	1	51.5
4 - HAWTHORNE	423	10	20	48	4	115	197	0	1	0	46.8
5 - HERITAGE	479	9	35	86	2	112	244	0	0	0	50.9
6 - HAVILAND	586	12	38	79	7	156	292	0	0	1	50.0
7 - GOODRIDGE	347	4	28	39	4	92	167	0	1	0	48.4
8 - GRANDIN	361	1	26	75	1	75	178	0	0	0	49.3
9 - GRANITE	425	6	31	52	5	92	186	0	0	0	43.8
10 - GILLIAN	380	6	26	31	5	125	193	0	0	1	51.1
11 - GLENWOOD	356	4	25	45	7	96	177	0	0	0	49.7
12 - GATEWAY	470	7	22	46	5	112	192	0	0	1	41.1
13 - GARDEN	348	9	16	21	2	92	140	1	0	0	40.2
14 - GATEWOOD	355	7	32	24	2	88	153	2	0	2	43.7
15 - GLADSTONE	471	8	23	33	1	145	210	0	0	1	44.8
16 - GALARNEAU	432	10	11	28	6	85	140	0	0	0	32.4
17 - ARCAND	523	3	34	48	8	86	179	1	0	0	34.2
18 - GRANGE	571	7	27	79	2	139	254	0	0	1	44.7
19 - GANDVILLE	404	18	23	50	5	133	229	0	0	1	56.9
20 - GROSVNER	374	2	22	59	7	118	208	0	0	0	55.6
21/22 - GREENBRIER / RAYBORN	356	7	27	41	5	121	201	0	0	0	56.5
23 - GILMORE	413	3	28	37	4	126	198	1	1	0	48.2
24 - GREENGROVE	316	13	13	59	2	83	170	0	0	0	53.8
25 - SONORA	248	1	18	26	0	76	121	0	0	0	48.8
26 - SUNNYSIDE	432	10	33	40	4	110	197	0	1	0	45.8
27 - ATTWOOD	531	7	39	38	12	155	251	0	0	0	47.3
28 - ALDERWOOD	385	2	36	42	2	118	200	1	0	0	51.9
29 - AUSTIN	387	8	39	36	5	122	210	0	0	1	54.5
30 - APPLE	491	6	32	65	6	153	262	0	0	1	53.6
31 - FAWCETT	265	5	24	33	2	77	141	0	0	1	53.6
32 - SWALLOW	360	11	3	50	35	106	205	0	0	2	57.5
33 - SPRUCE	364	6	22	44	6	118	196	0	1	0	54.1
34 - ST. THOMAS	201	4	15	38	0	51	108	0	0	0	53.7
35 - MONTCALM	507	6	35	73	5	112	231	0	2	0	46.0
36 - MARCHAND	482	8	21	61	6	124	220	0	1	0	45.9
37 - MISSION HILL	287	5	17	50	2	66	140	4	0	0	48.8
38 - MONT CLAIRE	464	7	13	38	0	35	93	0	0	0	20.0
39 - MOUNT ROYAL	519	4	15	21	3	82	125	0	0	0	24.1
40 - ST. MICHEAL	195	1	6	25	2	43	77	0	0	0	39.5
41 - BELMONT	400	6	17	40	2	99	164	0	0	0	41.0
42 - FAIRVIEW	463	11	30	56	7	162	266	1	0	0	57.5
43 - FALSTAFF	334	3	15	31	10	99	158	0	0	0	47.3
44 - AKINS	397	3	17	13	3	45	81	0	0	0	20.4
45 - ALPINE	435	6	11	46	4	112	179	0	0	1	41.4

V = Valid Ballots S = Spoiled Ballots D = Declined Ballots R = Rejected Ballots

Summary Of Results By Poll - St. Albert

Poll	Names on List	BILL ALTON LIB	SHELLEY BIERMANSKI WRP	STEPHEN KHAN PC	TREVOR LOVE AP	MARIE RENAUD NDP	V	S	D	R	Voter Turnout (%)
46 - AMHERST	312	4	23	38	9	82	156	0	0	0	50.0
47 - AMBER	461	8	31	50	13	133	235	0	0	0	51.0
48 - FRASER	471	11	18	40	7	157	233	0	2	0	49.9
49 - FLAGSTONE	436	6	37	50	9	129	231	0	0	0	53.0
50 - FAIROAKS	346	5	22	60	13	116	216	1	0	0	62.4
51 - BELLEVUE	453	6	14	47	4	138	209	0	0	0	46.1
52 - BERNARD	346	4	19	28	5	122	178	0	0	0	51.4
53 - BEACON	355	5	28	48	3	89	173	0	0	1	49.0
54 - BELLROSE	271	4	3	10	2	38	57	0	0	0	21.0
55 - INGLEWOOD	489	5	19	63	2	102	191	0	0	0	39.1
56 - IRONWOOD	311	12	31	66	5	76	190	0	0	1	61.4
57 - BEAVERBROOK	447	7	31	57	8	107	210	0	0	1	47.2
58 - BRADBURN	389	5	10	61	2	121	199	0	0	0	51.2
59 - PARKWOOD	437	10	32	85	4	130	261	1	0	1	60.0
60 - PINERIDGE	441	4	32	81	6	135	258	0	0	2	59.0
61 - PEMBROKE	255	4	12	36	5	101	158	0	0	0	62.0
62 - CAMPBELL	431	5	24	47	2	111	189	0	0	0	43.9
63 - KINGSWOOD	619	11	43	95	7	178	334	1	0	0	54.0
64 - WINDERMERE	433	9	44	73	1	130	257	0	0	0	59.4
65 - WOODCREST	503	8	30	67	8	145	258	0	0	0	51.3
66 - WAKEFIELD	489	10	53	76	3	168	310	0	0	1	63.6
67 - ORCHARD	523	7	25	98	3	129	262	0	0	1	50.3
68 - WILLOUGHBY	390	5	29	53	5	119	211	0	0	0	54.1
69 - WIMBLEDON	382	5	26	44	4	105	184	0	0	0	48.2
70 - KINGSMEAD	545	9	39	111	3	116	278	0	0	1	51.2
71 - KINGSFORD	499	6	33	128	1	96	264	0	0	0	52.9
72 - KING	502	12	32	89	5	141	279	1	1	0	55.8
73 - ORLANDO	413	7	22	83	4	100	216	1	0	0	52.3
74 - OAKDALE	544	12	32	116	6	103	269	0	0	0	49.4
75 - EVERGREEN	368	11	31	59	0	87	188	0	0	0	51.1
76 - ENFIELD	530	5	25	67	0	72	169	1	0	0	31.9
77 - ELLESMERE	402	10	18	72	6	93	199	1	1	0	49.8
78 - ENDERBY	504	2	37	75	4	124	242	1	0	0	48.0
79 - OAKRIDGE	566	12	35	65	7	161	280	0	0	0	49.5
80 - ETHAN	359	13	22	48	8	96	187	0	0	1	52.4
81 - EMERSON	337	10	20	63	1	63	157	0	0	0	46.6
82 - ERIN RIDGE	617	8	30	112	8	143	301	1	0	0	48.8
83 - OSBORNE	301	4	19	34	2	74	133	0	0	0	44.2
84 - OAKHILL	352	6	21	96	3	71	197	0	0	0	56.0
85 - EAST PARK	255	3	17	52	3	57	132	0	0	0	51.8
86 - EMPRESS	441	4	37	45	3	106	195	0	1	0	44.4
87 - ERIN	412	7	18	67	3	103	198	0	0	0	48.1
88 - STURGEON	398	15	29	75	9	137	265	0	0	0	66.6
89 - ADVANCE-POLLS 1-17		13	100	205	13	475	806	0	0	2	

V = Valid Ballots S = Spoiled Ballots D = Declined Ballots R = Rejected Ballots

Summary Of Results By Poll - St. Albert

Poll	Names on List	BILL ALTON LIB	SHELLEY BIERMANSKI WRP	STEPHEN KHAN PC	TREVOR LOVE AP	MARIE RENAUD NDP	V	S	D	R	Voter Turnout (%)
90 - ADVANCE-POLLS 18-35		33	86	155	14	439	727	1	0	2	
91 - ADVANCE-POLLS 36-53		21	99	168	6	438	732	1	0	0	
92 - ADVANCE-POLLS 54-71		35	124	296	16	519	990	1	0	0	
93 - ADVANCE-POLLS 72-88		28	124	318	10	575	1055	1	0	1	
94 - MOBILE-1		6	12	56	2	51	127	0	0	1	
95 - MOBILE-2		6	14	40	1	44	105	0	0	1	
96 - MOBILE-3		10	23	62	4	59	158	0	0	0	
97 - MOBILE-4		13	9	37	5	40	104	0	0	0	
98 - SPECIAL BALLOT		13	47	84	2	154	300	0	0	11	
Total (Regular, Mobile, Special Ballot)		648	2325	5198	434	9774	18379	20	13	38	
Total (Advance)		130	533	1142	59	2446	4310	4	0	5	
Total (All Polls)	36,356	778	2,858	6,340	493	12,220	22,689	24	13	43	62.6
Vote Count (%)		3.4	12.6	27.9	2.2	53.9					

V = Valid Ballots S = Spoiled Ballots D = Declined Ballots R = Rejected Ballots

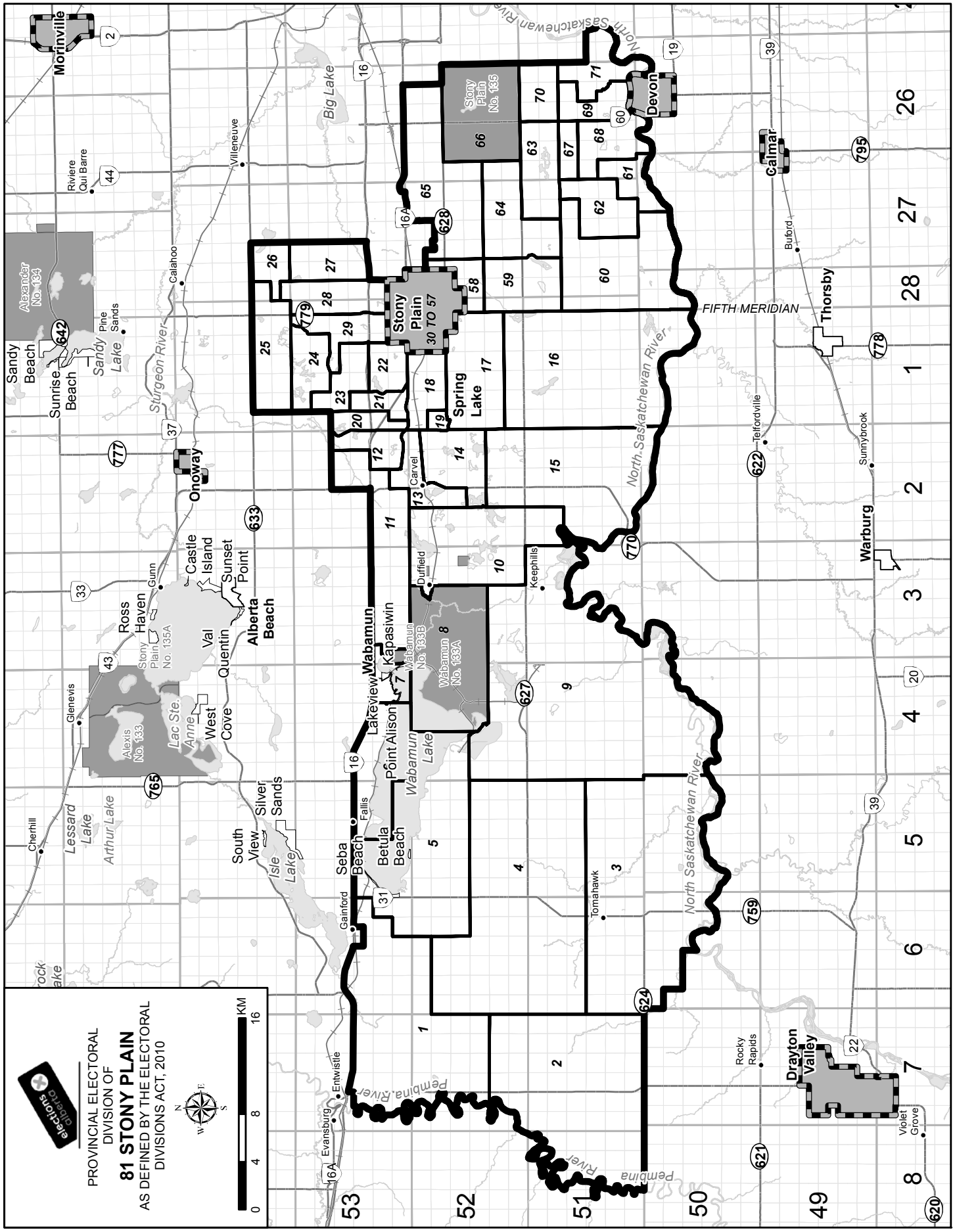
PROVINCIAL ELECTORAL
DIVISION OF
81 STONY PLAIN
AS DEFINED BY THE ELECTORAL
DIVISIONS ACT, 2010
KM
0
4
8
16
Morinville
Riviere Qui Barre
Villeneuve
Big Lake
Calahoo
Alexander No. 134
Sandy Beach
Sunrise Beach
Sandy Lake
Pine Sands
Sturgeon River
Onoway
Castle Island
Sunset Point
Alberta Beach
Gunn
Ross Haven
Stony Plain No. 135A
Val Quentin
West Cove
Glenevis
Alexis No. 133
Lac Ste. Anne
Cherhill
Lessard Lake
Arthur Lake
Silver Sands
South View
Isle Lake
Seba Beach
Gainford
Wabamun
Kapasiwin
Lakeview
Point Alison
Wabamun Lake
Wabamun No. 133B
Wabamun No. 133A
Betula Beach
Fallis
Duffield
Carvel
Keephills
Tomahawk
Stony Plain No. 135
Stony Plain
30 TO 57
Spring Lake
Devon
Calmar
Buford
Thorsby
Telfordville
Sunnybrook
Warburg
FIFTH MERIDIAN
North Saskatchewan River
Pembina River
Rocky Rapids
Drayton Valley
Violet Grove
Entwistle
Evansburg
53
52
51
50
49
26
27
28
1
2
3
4
5
6
7
8

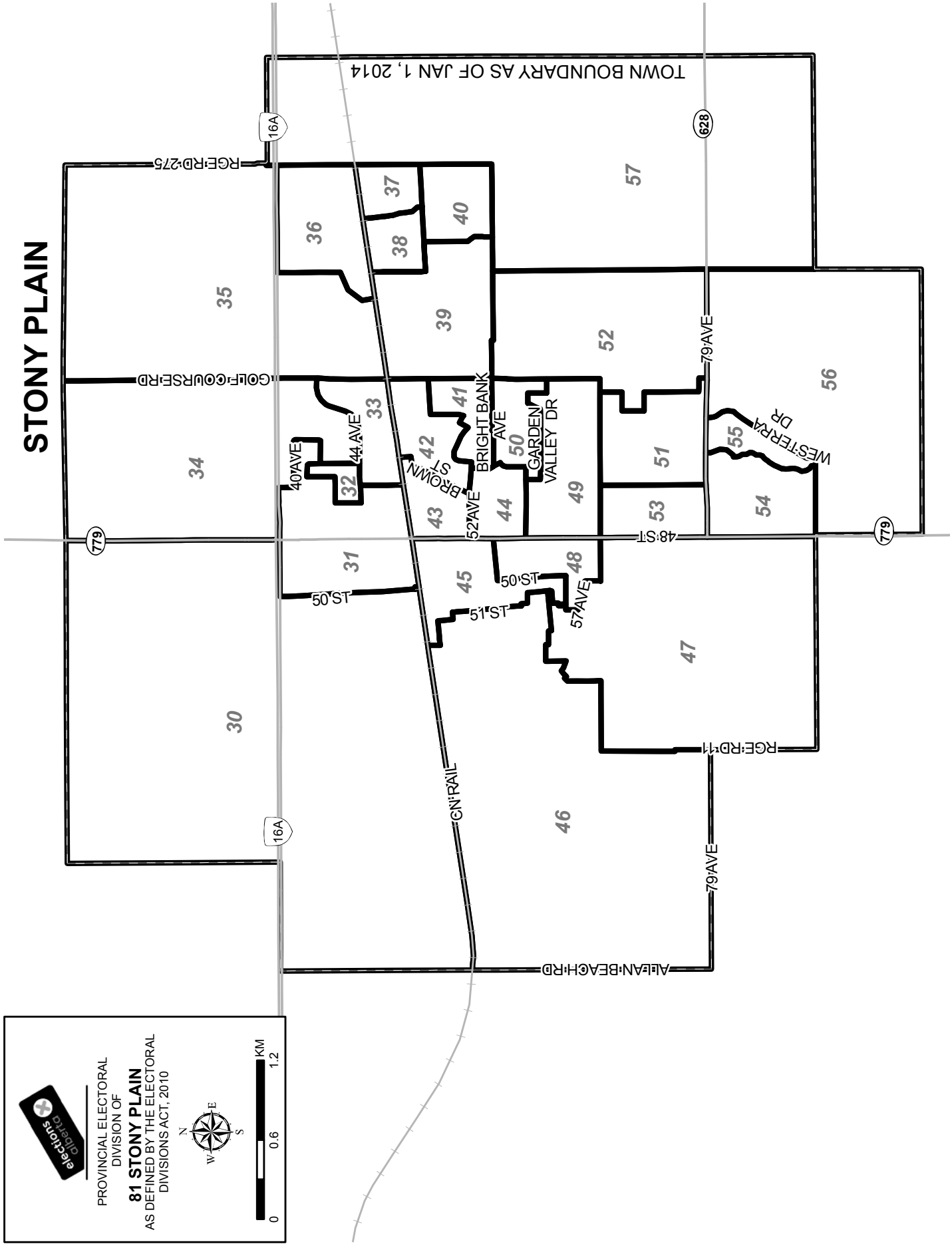
STONY PLAIN
TOWN BOUNDARY AS OF JAN 1, 2014
RGE RD 275
GOLF COURSE RD
ALLAN BEACH RD
RGE RD 11
79 AVE
CN RAIL
40 AVE
44 AVE
BROWN ST
52 AVE
BRIGHT BANK AVE
GARDEN VALLEY DR
48 ST
50 ST
51 ST
57 AVE
WESTERRA DR
16A
779
628
30
31
32
33
34
35
36
37
38
39
40
41
42
43
44
45
46
47
48
49
50
51
52
53
54
55
56
57
PROVINCIAL ELECTORAL DIVISION OF
81 STONY PLAIN
AS DEFINED BY THE ELECTORAL DIVISIONS ACT, 2010
N
E
S
W
0
0.6
1.2
KM

Summary Of Results By Poll - Stony Plain

Poll	Names on List	ERIN BABCOCK NDP	MATT BURNETT GPA	MIKE HANLON LIB	KEN LEMKE PC	KATHY RONDEAU WRP	SANDY SIMMIE AP	V	S	D	R	Voter Turnout (%)
1 - HOOPLE LAKE	228	40	3	2	18	47	1	111	0	0	1	49.1
2 - MOON LAKE	425	64	3	1	62	102	8	240	0	1	0	56.7
3 - TOMAHAWK	354	44	5	3	48	108	8	216	0	0	0	61.0
4 - HOREN	246	32	1	1	24	85	3	146	0	0	0	59.3
5 - SEBA BEACH	422	109	2	3	64	57	6	241	0	0	0	57.1
6 - JACK PINE	244	52	2	6	34	37	4	135	0	0	0	55.3
7 - WABAMUN VILLAGE	603	131	3	18	66	96	10	324	0	1	0	53.9
8 - PAUL BAND RESERVE	466	100	0	16	5	12	0	133	0	0	0	28.5
9 - KEEPHILLS	182	21	1	0	32	46	1	101	0	0	0	55.5
10 - DUFFIELD	440	117	9	16	85	114	9	350	0	0	0	79.5
11 - SMITHFIELD	345	53	2	4	35	60	6	160	0	0	0	46.4
12 - BLUEBERRY WEST	542	107	1	6	57	84	9	264	1	1	0	48.9
13 - CARVEL	441	97	3	4	37	85	7	233	0	0	0	52.8
14 - CARVEL SOUTH	597	128	4	9	68	102	7	318	0	0	1	53.4
15 - BRIGHTBANK	422	121	2	15	60	98	10	306	3	0	0	72.5
16 - HOLBORN	562	95	3	17	105	109	5	334	0	0	0	59.4
17 - ROSENTHAL	351	60	2	5	28	60	5	160	0	0	2	46.2
18 - EDMONTON BEACH	402	77	0	8	99	59	6	249	0	1	0	62.2
19 - SPRING LAKE	528	119	8	8	65	47	8	255	0	0	0	48.3
20 - BLUEBERRY	576	114	2	5	114	107	5	347	1	0	0	60.2
21 - BEACH CORNERS	621	120	0	13	70	131	7	341	0	0	0	54.9
22 - HUBBLES LAKE	460	89	5	15	58	69	5	241	0	0	0	52.4
23 - HUBBLES LAKE NORTH	613	100	0	8	88	113	11	320	1	0	0	52.2
24 - CHICKAKOO	540	101	3	11	89	105	7	316	1	0	0	58.5
25 - CAMERON LAKE	714	135	6	19	91	124	12	387	1	1	3	54.8
26 - PANORAMA	548	123	3	9	77	76	12	300	0	0	2	55.1
27 - SPRUCE GROVE NORTH	519	100	3	5	110	59	4	281	2	0	0	54.1
28 - WESTBROOK	588	116	2	9	92	90	7	316	3	0	0	53.7
29 - MUIR LAKE	226	45	4	1	31	35	4	120	0	0	0	53.1
30 - STONY PLAIN NORTHWEST	490	86	3	8	82	73	3	255	0	0	2	52.4
31A - MERIDIAN HEIGHTS WEST (A-L)	433	78	2	8	38	39	6	171	0	0	0	39.5
31B - MERIDIAN HEIGHTS WEST (M-Z)	345	62	6	3	33	26	2	132	1	0	0	38.3

V = Valid Ballots S = Spoiled Ballots D = Declined Ballots R = Rejected Ballots

Summary Of Results By Poll - Stony Plain

Poll	Names on List	ERIN BABCOCK NDP	MATT BURNETT GPA	MIKE HANLON LIB	KEN LEMKE PC	KATHY RONDEAU WRP	SANDY SIMMIE AP	V	S	D	R	Voter Turnout (%)
32 - MERIDIAN CENTRAL	315	55	1	3	15	25	4	103	0	0	0	32.7
33 - MERIDIAN SOUTH	569	124	3	10	40	63	6	246	0	0	1	43.4
34 - BOULDER	466	62	4	4	48	57	5	180	0	0	0	38.6
35A - SUNRISE (A-L)	475	70	2	3	49	39	7	170	0	1	0	36.0
35B - SUNRISE (M-Z)	393	64	4	12	41	35	9	165	0	0	0	42.0
36 - JUTLAND	300	55	0	3	35	29	0	122	0	0	0	40.7
37 - GRAY BRIAR GREEN	365	53	4	4	40	32	6	139	1	0	0	38.1
38 - GRAY BRIAR	317	38	0	4	24	43	6	115	1	0	1	36.6
39 - FAIRWAY	381	45	1	1	37	60	9	153	0	0	0	40.2
40 - IRONWOOD	392	90	0	4	54	54	7	209	0	0	1	53.6
41 - FOREST GREEN EAST	475	89	6	8	54	58	5	220	0	0	0	46.3
42 - FOREST GREEN NORTH	222	37	1	8	32	18	0	96	0	0	0	43.2
43 - WHISPERING WATERS	365	45	4	2	28	26	2	107	1	1	0	29.6
44 - FOREST GREEN	518	51	1	3	53	45	6	159	0	0	0	30.7
45 - STONY CENTRAL	566	118	2	13	70	79	13	295	0	0	1	52.3
46 - STONY PLAIN WEST	315	46	2	2	43	34	5	132	0	0	1	42.2
47 - STONY PLAIN SOUTHWEST	590	69	5	3	92	71	8	248	1	0	0	42.0
48 - STONY GLENS	471	92	3	5	46	52	14	212	0	0	0	45.0
49 - SOUTH CENTRAL	503	96	6	17	62	53	8	242	1	0	2	48.5
50 - SOUTHRIDGE	520	96	3	7	36	61	10	213	0	0	0	41.0
51 - HIGH PARK	450	62	2	12	64	68	4	212	0	0	1	47.3
52 - HAMPTON	307	39	1	5	32	28	4	109	0	0	0	35.5
53 - WILLOW PARK	630	116	2	9	106	91	7	331	0	0	0	52.5
54 - WESTERRA WEST	261	45	3	4	38	43	8	141	0	1	0	54.4
55 - WESTERRA	512	74	2	6	70	66	18	236	0	0	0	46.1
56/57 - WESTERRA EAST / MEADOW VIEW	310	62	2	11	67	84	8	234	1	0	0	75.5
58 - SPRUCE GROVE SOUTH	426	75	4	8	63	88	4	242	0	0	0	56.8
59 - GARDEN VALLEY	514	99	2	10	63	106	4	284	2	1	1	55.6
60 - GOLDEN SPIKE	317	57	2	3	50	34	1	147	0	0	1	46.7
61 - GRAMINIA	409	93	1	9	65	87	8	263	0	1	0	64.5
62 - GRAMINIA NORTHWEST	442	101	4	11	66	73	6	261	0	1	5	60.4
63A - DEER PARK (A-L)	533	120	0	15	106	88	7	336	1	2	0	63.4

V = Valid Ballots S = Spoiled Ballots D = Declined Ballots R = Rejected Ballots

Summary Of Results By Poll - Stony Plain

Poll	Names on List	ERIN BABCOCK NDP	MATT BURNETT GPA	MIKE HANLON LIB	KEN LEMKE PC	KATHY RONDEAU WRP	SANDY SIMMIE AP	V	S	D	R	Voter Turnout (%)
63B - DEER PARK (M-Z)	952	76	1	11	58	77	6	229	0	5	2	24.8
64 - SANDHILLS	429	75	1	15	58	52	2	203	1	1	2	48.0
65 - SPRUCE GROVE SOUTHEAST	500	64	5	5	75	80	6	235	0	0	0	47.0
66 - ENOCH	814	333	3	15	6	5	3	365	3	0	0	44.8
67/70 - CLYMONT NORTHWEST / CLYMONT NORTHEAST	523	146	3	13	93	137	12	404	1	1	0	77.4
68 - CLYMONT WEST	514	74	5	8	61	65	8	221	0	0	1	43.2
69 - CLYMONT	602	147	3	14	77	92	2	335	0	1	0	55.8
71 - WESTRIDGE	416	102	3	5	124	100	5	339	0	0	0	81.5
72 - ADVANCE-POLLS 1-23, 48-71		498	16	51	332	331	38	1266	0	1	0	
73 - ADVANCE-POLLS 24-47		453	5	27	284	311	36	1116	2	0	2	
74 - MOBILE-1		33	3	5	72	20	6	139	0	0	4	
75 - SPECIAL BALLOT		93	2	13	50	71	7	236	1	0	7	
Total (Regular, Mobile, Special Ballot)		6,317	199	579	4,328	4,944	464	16,831	29	21	42	
Total (Advance)		951	21	78	616	642	74	2,382	2	1	2	
Total (All Polls)	32,852	7,268	220	657	4,944	5,586	538	19,213	31	22	44	58.7
Vote Count (%)		37.8	1.1	3.4	25.7	29.1	2.8					

V = Valid Ballots S = Spoiled Ballots D = Declined Ballots R = Rejected Ballots

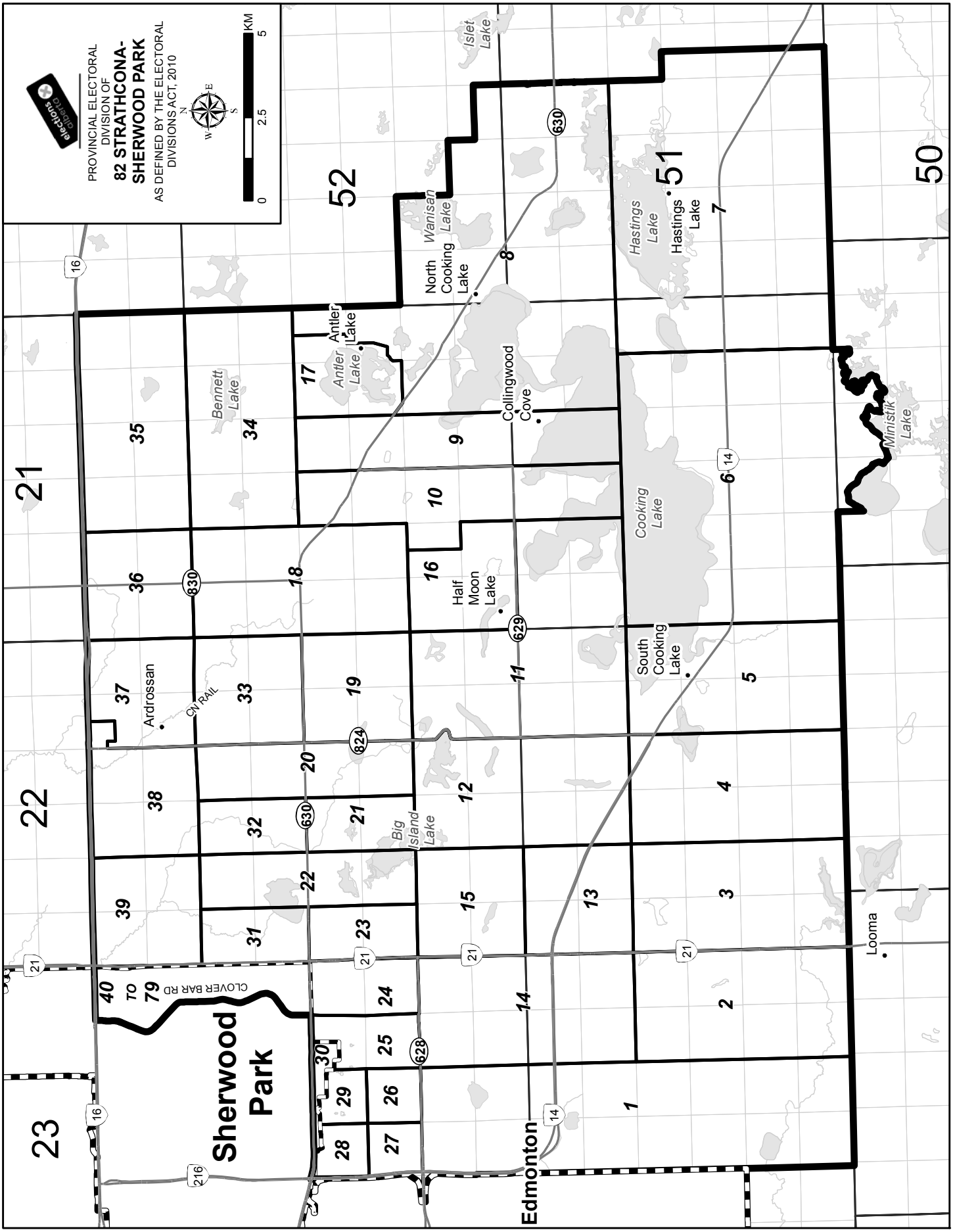
PROVINCIAL ELECTORAL DIVISION OF
82 STRATHCONA-SHERWOOD PARK
AS DEFINED BY THE ELECTORAL DIVISIONS ACT, 2010
KM
0
2.5
5
N
E
S
W
Sherwood Park
Edmonton
Ardrossan
Looma
North Cooking Lake
South Cooking Lake
Collingwood Cove
Half Moon Lake
Antler Lake
Wanisan Lake
Islet Lake
Hastings Lake
Cooking Lake
Bennett Lake
Big Island Lake
Ministik Lake
CN RAIL
CLOVER BAR RD
TO
21
22
23
50
51
52
1
2
3
4
5
6
7
8
9
10
11
12
13
14
15
16
17
18
19
20
21
22
23
24
25
26
27
28
29
30
31
32
33
34
35
36
37
38
39
40
79
16
216
14
21
630
628
629
824
830

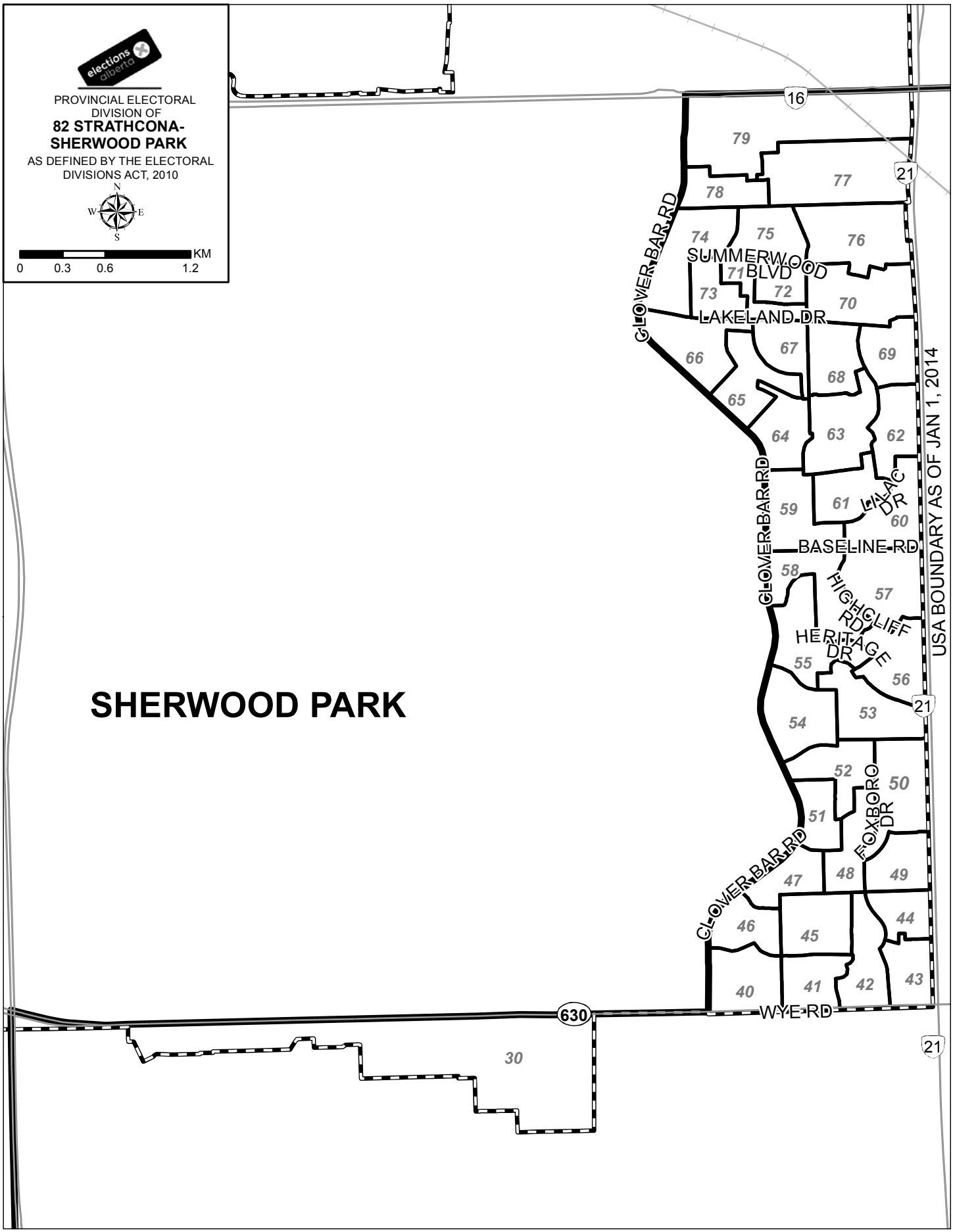
elections alberta
PROVINCIAL ELECTORAL DIVISION OF
82 STRATHCONA-SHERWOOD PARK
AS DEFINED BY THE ELECTORAL DIVISIONS ACT, 2010
N
W
E
S
KM
0
0.3
0.6
1.2
SHERWOOD PARK
16
21
630
CLOVER BAR RD
SUMMERWOOD BLVD
LAKELAND DR
LILAC DR
BASELINE RD
HIGHCLIFF RD
HERITAGE DR
FOXBORO DR
WYE RD
USA BOUNDARY AS OF JAN 1, 2014
79
78
77
74
75
76
71
73
72
70
66
67
69
68
65
64
63
62
59
61
60
58
57
55
56
54
53
52
50
51
47
48
49
46
45
44
40
41
42
43
30

Summary Of Results By Poll - Strathcona-Sherwood Park

Poll	Names on List	ESTEFANIA CORTES-VARGAS NDP	ROB JOHNSON WRP	LYNNE KAISER AP	DAVE QUEST PC	V	S	D	R	Voter Turnout (%)
1 - COLCHESTER	302	43	60	7	72	182	0	1	0	60.6
2 - BELVEDERE	561	122	92	7	93	314	0	0	0	56.0
3 - LINDBERG	546	91	87	16	110	304	3	0	0	55.7
4 - HILLSIDE	389	106	67	9	72	254	1	0	0	65.3
5 - COOKING LAKE	592	142	115	18	91	366	2	0	2	62.2
6 - COOKING LAKE SOUTH	614	156	107	13	88	364	0	0	0	59.3
7 - HASTINGS LAKE	421	107	59	12	58	236	1	0	0	56.1
8 - DEVILLE	441	104	66	7	46	223	0	5	0	51.7
9 - UNCAS	554	130	73	7	72	282	0	3	0	51.4
10 - ASPEN VIEW	426	108	64	14	69	255	0	0	0	59.9
11 - COOKING LAKE NORTH	421	95	95	9	58	257	0	0	0	61.0
12 - FULTONVALE	458	99	73	7	89	268	0	0	0	58.5
13 - PINE GROVE	287	54	49	7	40	150	0	0	0	52.3
14 - SILVER BIRCH	457	79	81	11	96	267	0	0	0	58.4
15 - SPRING HILL	423	91	72	11	65	239	2	1	2	57.2
16 - HALF MOON LAKE	426	112	44	6	46	208	0	0	0	48.8
17 - ANTLER LAKE	385	79	48	9	34	170	0	0	0	44.2
18 - RYEDALE	488	98	91	11	83	283	0	0	0	58.0
19 - IRELAND	390	106	75	8	48	237	1	0	1	61.0
20 - ROYAL GARDENS	539	104	77	6	90	277	0	1	0	51.6
21/39 - BIG ISLAND LAKE / SHADOW RIDGE	413	76	44	8	97	225	0	0	2	55.0
22 - BOAG LAKE	470	110	68	4	96	278	0	0	1	59.4
23 - WYECLIF	485	89	67	9	94	259	0	0	0	53.4
24 - SCONADALE	594	103	80	5	144	332	0	1	0	56.1
25 - WHITECROFT	482	95	70	10	100	275	1	0	0	57.1
26 - WINFIELD HEIGHTS	330	59	51	6	72	188	2	0	0	57.0
27 - ASPEN HEIGHTS	389	60	42	1	69	172	0	0	0	44.2
28 - ORDZE PARK	624	112	51	7	148	318	1	1	1	51.3
29 - SALISBURY VILLAGE	261	61	27	5	51	144	0	0	0	55.2
30 - ESTATES OF SHERWOOD PARK	634	104	64	3	173	344	1	0	0	54.3
31 - WYE	556	141	82	14	99	336	0	1	1	60.8
32 - COLONEL YOUNGER	448	87	66	4	86	243	0	0	0	54.2
33 - GARDEN HEIGHTS	514	104	78	14	90	286	1	0	0	55.6
34 - BENNETT LAKE	458	99	78	5	80	262	0	0	1	57.4
35 - AURORA	423	87	67	8	72	234	0	0	0	55.3
36 - ARDROSSAN EAST	330	64	57	7	55	183	2	0	0	55.5
37 - ARDROSSAN	499	122	90	5	99	316	1	0	0	63.3
38 - BEAVER BROOK	457	102	84	5	75	266	0	0	0	58.2
40 - REGENCY HEIGHTS	423	110	55	9	54	228	0	0	0	53.9
41 - RIDGEPOINT	357	78	43	3	69	193	1	0	0	54.1
42 - RIDGEHAVEN	398	74	56	6	75	211	0	0	0	53.0
43 - RIDGEBROOK	325	73	46	4	54	177	1	0	1	54.8
44 - RIDGELAND	335	64	35	5	69	173	0	0	0	51.6
45 - REGENCY PARK	362	98	43	3	83	227	0	0	1	63.0

V = Valid Ballots S = Spoiled Ballots D = Declined Ballots R = Rejected Ballots

Summary Of Results By Poll - Strathcona-Sherwood Park

Poll	Names on List	ESTEFANIA CORTES-VARGAS NDP	ROB JOHNSON WRP	LYNNE KAISER AP	DAVE QUEST PC	V	S	D	R	Voter Turnout (%)
46 - RAINBOW	429	94	62	7	67	230	0	0	0	53.6
47 - FOXBORO LANDING	408	89	36	13	56	194	2	0	1	47.8
48 - FOXBORO GROVE	443	109	60	8	54	231	1	0	0	52.1
49 - FOXTAIL	429	129	43	5	72	249	1	0	1	58.3
50 - FOXBORO RUN	470	104	56	5	63	228	0	0	0	48.5
51 - FOXBORO WAY	397	79	39	12	60	190	0	1	0	48.1
52 - FOXHAVEN CLOSE	421	106	37	8	54	205	0	1	0	48.9
53 - HAWKSTONE	440	99	42	8	108	257	0	0	0	58.4
54 - FOXHAVEN COVE	464	98	39	4	99	240	0	1	0	51.9
55 - HIGHGROVE	447	104	45	9	72	230	0	0	0	51.5
56 - HERITAGE HILLS SOUTH	488	101	58	7	88	254	1	0	0	52.0
57 - HERITAGE HILLS NORTH	513	118	50	10	100	278	0	0	0	54.2
58 - HERITAGE HILLS WEST	424	87	62	12	55	216	0	0	0	50.9
59 - PRIMROSE	454	111	39	6	48	204	0	0	0	44.9
60 - LILAC	491	105	46	2	47	200	2	0	0	40.7
61 - ASTER	472	114	44	2	74	234	0	0	2	50.0
62 - CLARKDALE MEADOWS	521	95	57	8	70	230	0	0	1	44.3
63 - CLARKDALE LAKE	420	65	46	9	66	186	1	0	1	44.5
64 - DARLINGTON	503	125	31	13	59	228	0	0	0	45.3
65 - DAVIDSON	418	97	52	9	38	196	0	1	0	47.1
66 - DAVIDSON CREEK	438	90	46	19	53	208	0	0	0	47.5
67 - DAVENPORT	287	78	35	11	51	175	0	0	0	61.0
68 - CLARKDALE SHORES	457	110	37	10	63	220	0	0	0	48.1
69 - CRAVENBROOKE	298	53	34	5	45	137	0	0	0	46.0
70 - SUNVIEW	451	130	66	5	62	263	0	0	1	58.5
71/76 - SUMMERFIELD / SOMERSET	735	198	106	18	93	415	1	1	0	56.6
72 - SUNCREST	352	82	31	9	40	162	0	0	0	46.0
73 - SUMMERTON	320	77	34	6	24	141	1	0	0	44.1
74 - SUMMERCOURT	801	174	69	14	95	352	1	1	0	44.1
75 - SUMMERWOOD	376	94	39	3	62	198	0	0	0	52.7
77 - JUBILEE LANDING	325	64	21	5	44	134	0	0	0	41.2
78 - JUBILEE	293	61	32	6	28	127	0	1	0	43.7
79 - LAKELAND VILLAGE	474	123	51	22	47	243	0	0	0	51.3
80 - ADVANCE-POLLS 1-35		473	268	23	336	1100	0	0	2	
81 - ADVANCE-POLLS 36-59		618	238	20	362	1238	3	0	2	
82 - ADVANCE-POLLS 60-79		660	246	36	308	1250	1	1	1	
83 - SPECIAL BALLOT		64	50	7	36	157	2	0	25	
Total (Regular, Special Ballot)		7,625	4,534	642	5,617	18,418	34	21	45	
Total (Advance)		1,751	752	79	1,006	3,588	4	1	5	
Total (All Polls)	34,346	9,376	5,286	721	6,623	22,006	38	22	50	64.3
Vote Count (%)		42.6	24.0	3.3	30.1					

V = Valid Ballots S = Spoiled Ballots D = Declined Ballots R = Rejected Ballots

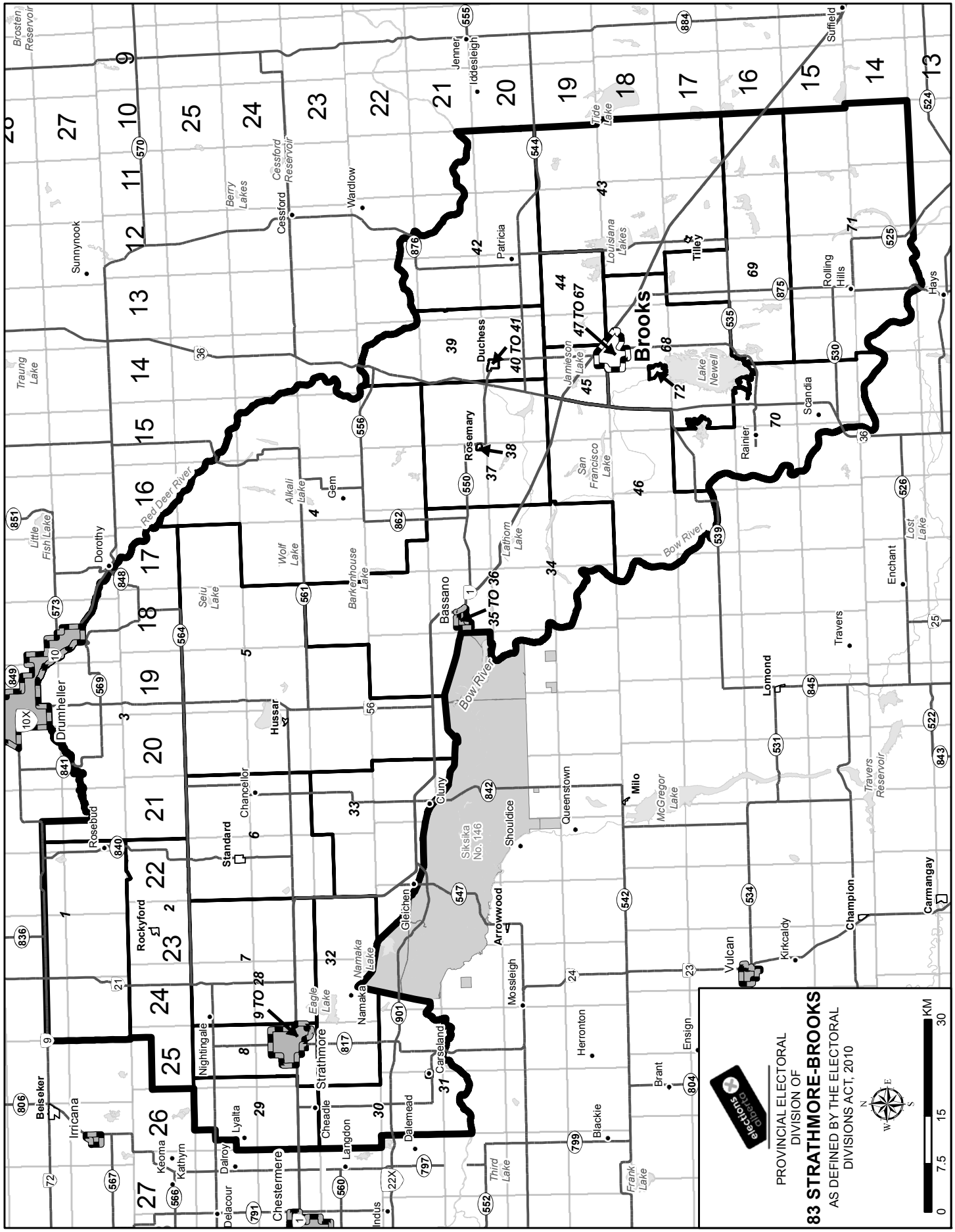
PROVINCIAL ELECTORAL
DIVISION OF
83 STRATHMORE-BROOKS
AS DEFINED BY THE ELECTORAL
DIVISIONS ACT, 2010
elections alberta
KM
0 7.5 15 30
Brooks
Bassano
Rosemary
Duchess
Patricia
Tilley
Rolling Hills
Hays
Suffield
Iddesleigh
Jenner
Cessford
Wardlow
Sunnynook
Dorothy
Drumheller
Rosebud
Rockyford
Standard
Chancellor
Hussar
Gem
Cluny
Shouldice
Queenstown
Milo
Lomond
Travers
Enchant
Scandia
Rainier
Carmangay
Champion
Kirkcaldy
Vulcan
Arrowwood
Mossleigh
Herronton
Blackie
Brant
Ensign
Carseland
Dalemead
Gleichen
Namaka
Strathmore
Cheadle
Langdon
Chestermere
Indus
Delacour
Dalroy
Lyalta
Nightingale
Keoma
Kathyrn
Irricana
Beiseker
Siksika No. 146
Bow River
Red Deer River
Cessford Reservoir
Travers Reservoir
Brosten Reservoir
Berry Lakes
Traung Lake
Little Fish Lake
Alkali Lake
Wolf Lake
Selu Lake
Barkenhouse Lake
Lathom Lake
Jamieson Lake
Lake Newell
Tide Lake
Louisiana Lakes
San Francisco Lake
McGregor Lake
Lost Lake
Eagle Lake
Namaka Lake
Third Lake
Frank Lake
9 TO 28
35 TO 36
40 TO 41
47 TO 67

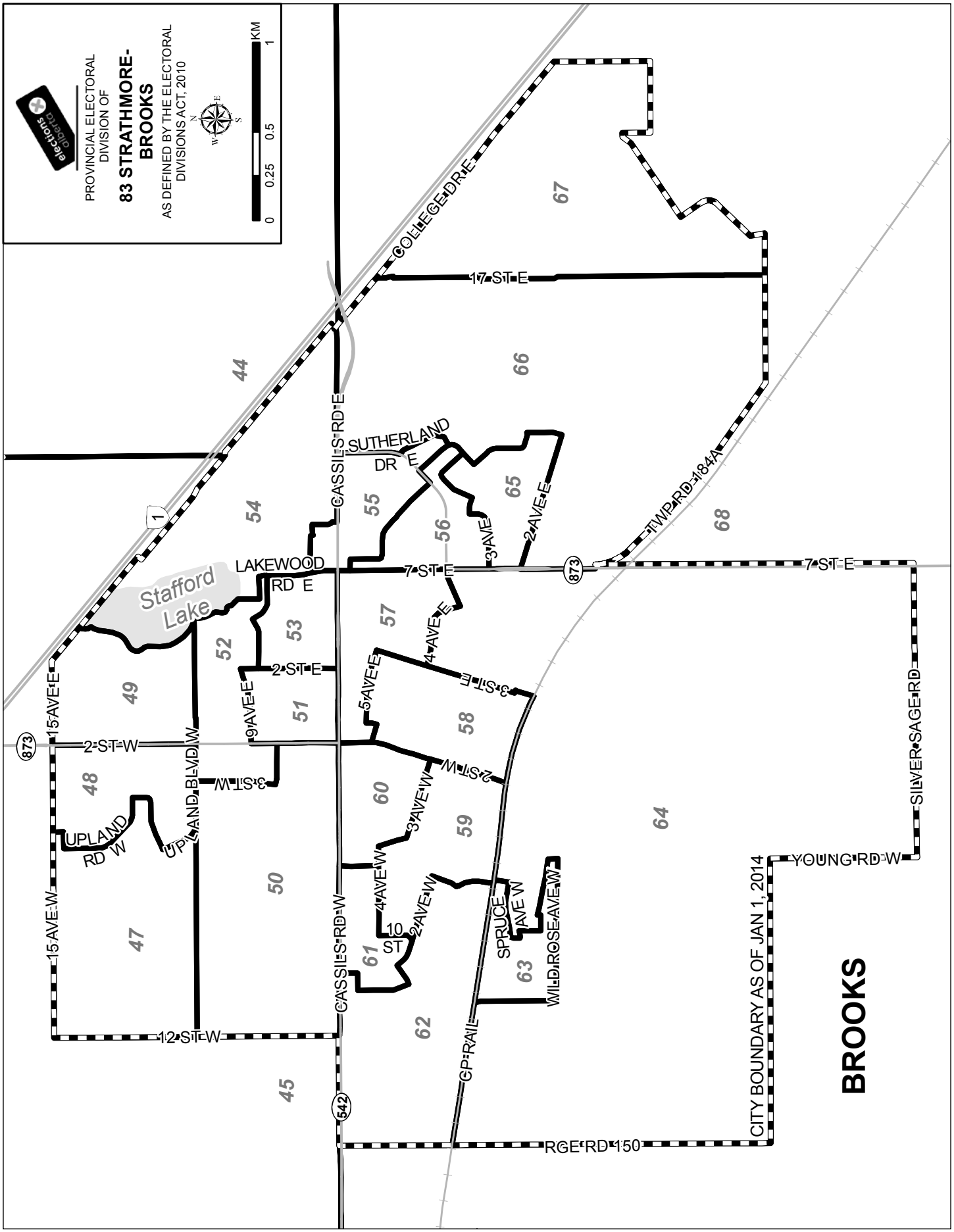
PROVINCIAL ELECTORAL DIVISION OF
83 STRATHMORE-BROOKS
AS DEFINED BY THE ELECTORAL DIVISIONS ACT, 2010
KM
0 0.25 0.5 1
BROOKS
CITY BOUNDARY AS OF JAN 1, 2014
Stafford Lake
COLLEGE DR E
17 ST E
TWP RD 184A
7 ST E
SILVER SAGE RD
YOUNG RD W
RGE RD 150
CP RAIL
CASSILS RD E
CASSILS RD W
SUTHERLAND DR E
LAKEWOOD RD E
2 ST E
3 ST E
2 ST W
3 ST W
2 AVE E
3 AVE E
4 AVE E
5 AVE E
9 AVE E
2 AVE W
3 AVE W
4 AVE W
10 ST
SPRUCE AVE W
WILD ROSE AVE W
UPLAND RD W
UPLAND BLVD W
12 ST W
15 AVE W
15 AVE E
2 ST W
1
873
542
44
45
47
48
49
50
51
52
53
54
55
56
57
58
59
60
61
62
63
64
65
66
67
68

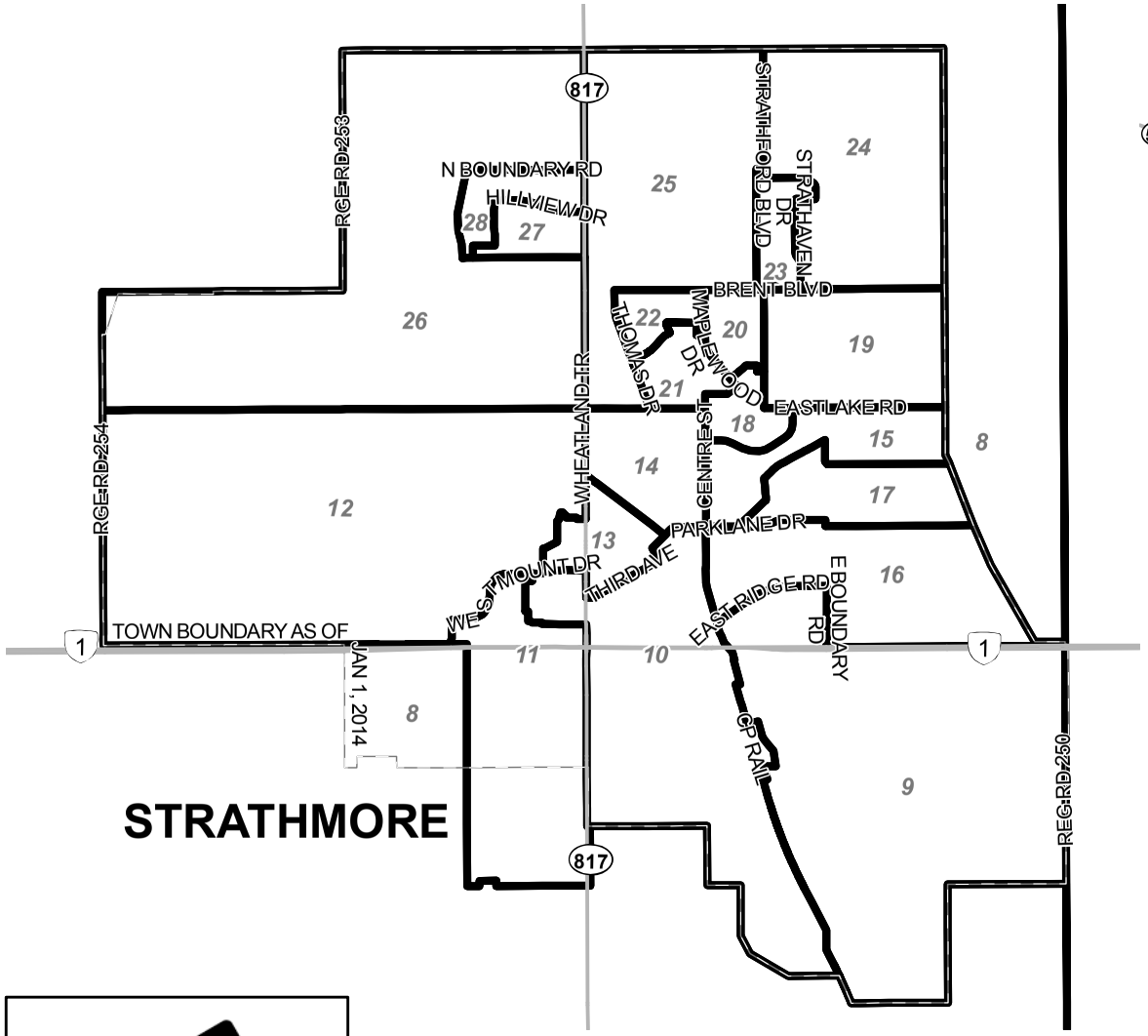
STRATHMORE
TOWN BOUNDARY AS OF JAN 1, 2014
RGE RD 253
RGE RD 254
N BOUNDARY RD
HILLVIEW DR
WHEATLAND TR
THOMAS DR
MAPLEWOOD DR
STRATHFORD BLVD
STRATHAVEN DR
BRENT BLVD
EASTLAKE RD
CENTRE ST
PARKLANE DR
WEST MOUNT DR
THIRD AVE
EAST RIDGE RD
E BOUNDARY RD
CP RAIL
REG RD 250
817
1
8
9
10
11
12
13
14
15
16
17
18
19
20
21
22
23
24
25
26
27
28

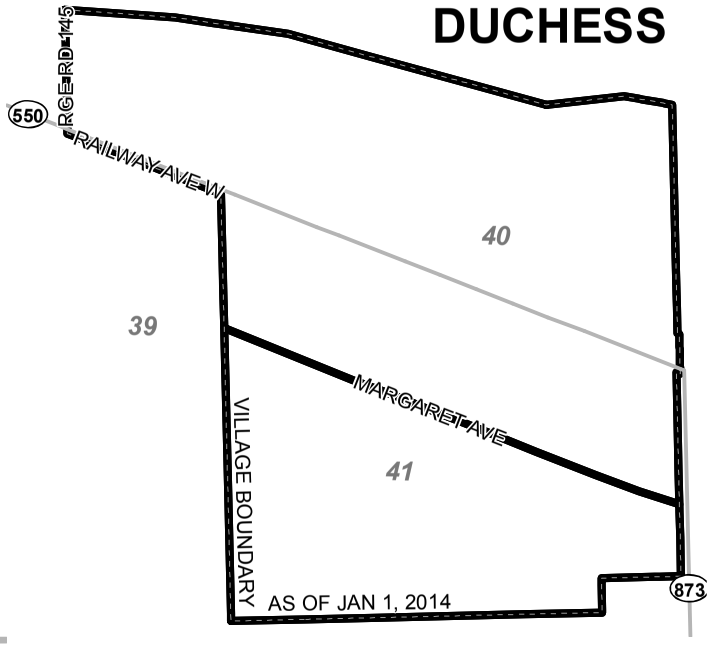
DUCHESS
RGE RD 145
RAILWAY AVE W
MARGARET AVE
VILLAGE BOUNDARY
AS OF JAN 1, 2014
550
873
39
40
41

BASSANO
TOWN BOUNDARY AS OF JAN 1,2014
TWP RD 214
TWP RD 212
RNG RD 190
9 AVE
4 ST
1 ST S
1 AVE
CP RAIL
1
34
35
36

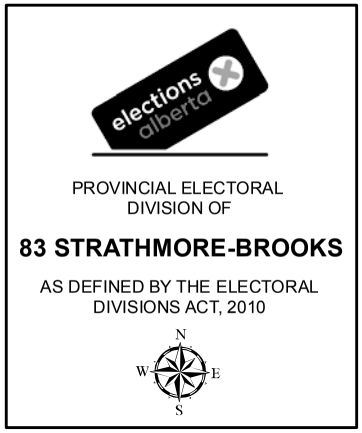
elections alberta
PROVINCIAL ELECTORAL DIVISION OF
83 STRATHMORE-BROOKS
AS DEFINED BY THE ELECTORAL DIVISIONS ACT, 2010
N
W
E
S

STRATHMORE

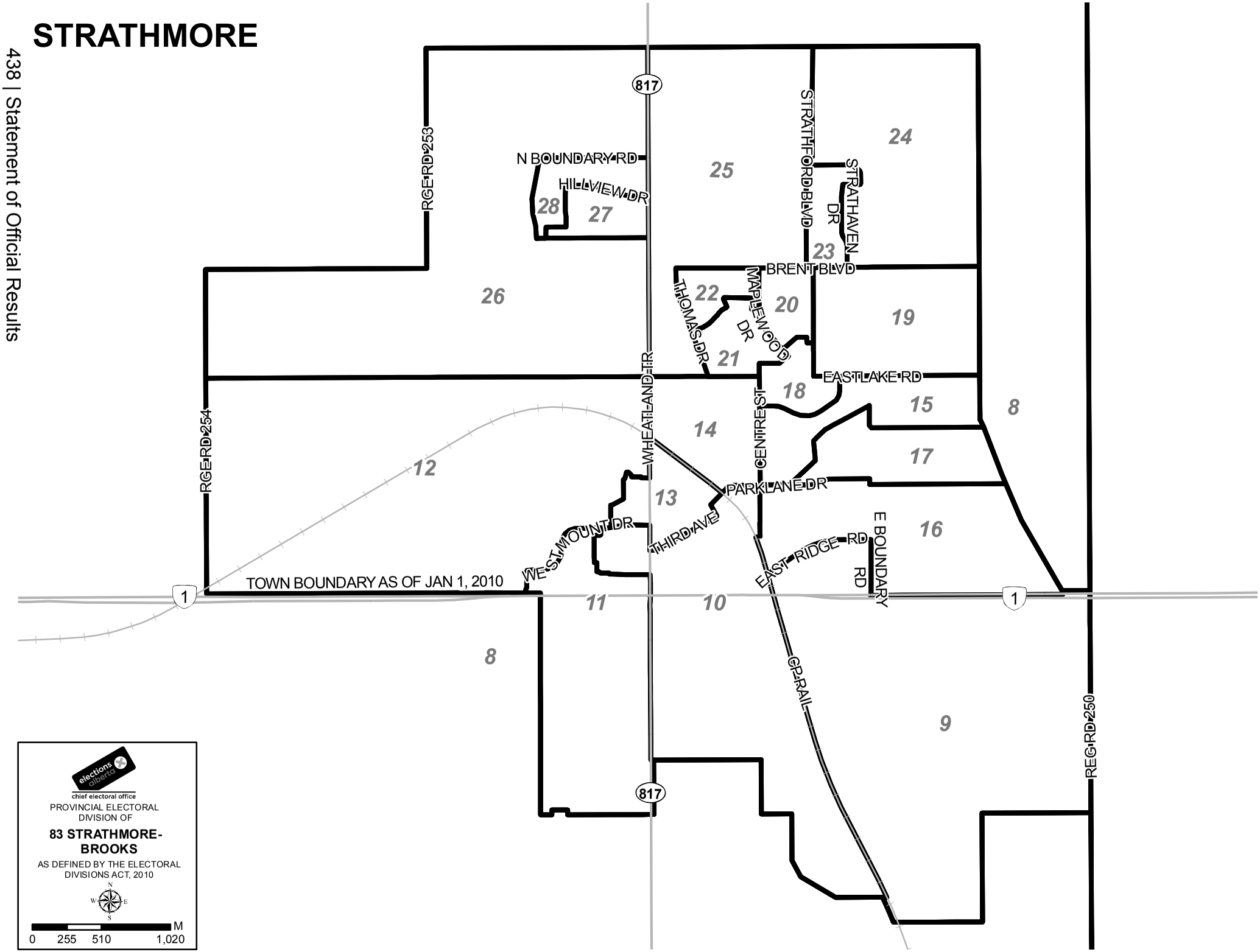
817
RGE RD 253
N BOUNDARY RD
HILLVIEW DR
28
27
25
STRATHFORD BLVD
24
STRATHAVEN DR
23
BRENT BLVD
26
22
THOMAS DR
MAPLEWOOD DR
20
19
21
EAST LAKE RD
18
15
8
RGE RD 254
WHEATLAND TR
14
CENTRE ST
17
12
13
PARK LANE DR
16
WEST MOUNT DR
THIRD AVE
EAST RIDGE RD
E BOUNDARY RD
TOWN BOUNDARY AS OF JAN 1, 2010
1
11
10
1
8
GP RAIL
9
REG RD 250
817
elections alberta
chief electoral office
PROVINCIAL ELECTORAL DIVISION OF
83 STRATHMORE-BROOKS
AS DEFINED BY THE ELECTORAL DIVISIONS ACT, 2010
N
W
E
S
M
0 255 510 1,020

Summary Of Results By Poll - Strathmore-Brooks

Poll	Names on List	ALI ABDULBAKI LIB	EINAR B. DAVISON AP	MOLLY DOUGLASS PC	GLEN DUNDAS AFP	DEREK FILDEBRANDT WRP	LYNN MACWILLIAM NDP	MIKE WORTHINGTON GPA	V	S	D	R	Voter Turnout (%)
1 - REDLAND/ROSEBUD	418	2	11	25	0	80	47	8	173	0	0	0	41.4
2 - ROCKYFORD	501	1	7	78	3	135	45	9	278	0	0	0	55.5
3 - DALUM	247	0	7	46	0	86	19	4	162	0	0	0	65.6
4 - GEM	229	0	1	89	0	47	4	0	141	1	0	0	61.6
5A - HUSSAR (A-L)	622	1	13	54	4	74	7	5	158	0	0	0	25.4
5B - HUSSAR (M-Z)	622	0	2	43	1	40	4	3	93	0	0	0	15.0
6 - STANDARD	504	1	9	105	1	147	46	27	336	0	0	0	66.7
7 - STRATHMORE RURAL NE	546	4	4	79	3	139	43	14	286	1	0	0	52.4
8 - STRATHMORE SURROUNDING	337	0	5	57	0	79	14	0	155	0	0	0	46.0
9 - RANGE RIDGE	182	1	1	16	0	34	20	2	74	8	0	0	40.7
10 - DOWNTOWN S	467	1	8	29	0	65	41	6	150	0	0	0	32.1
11 - WESTMOUNT	234	3	5	32	0	43	18	0	101	1	0	0	43.2
12A - STRATHMORE LAKES (A-L)	791	3	6	54	1	81	39	5	189	3	0	0	23.9
12B - STRATHMORE LAKES (M-Z)	791	7	8	65	1	88	49	5	223	0	0	0	28.2
13A - DOWNTOWN N (A-L)	611	0	1	18	2	47	21	1	90	2	0	1	14.9
13B - DOWNTOWN N (M-Z)	611	0	1	20	1	0	43	28	93	0	0	0	15.2
14 - THORCLIFF	502	4	2	46	0	73	43	6	174	1	0	0	34.7
15 - STRATHMORE PARKWOOD	419	3	5	36	3	111	39	2	199	0	0	0	47.5
16 - RANCHLAND	442	7	3	55	3	117	40	1	226	0	0	0	51.1
17 - ASPEN CREEK	435	2	5	51	0	81	38	4	181	1	0	0	41.6
18 - GREENWOOD MEADOW	489	2	2	46	2	125	35	2	214	0	0	0	43.8
19A - CAMBRIDGE GLEN (A-L)	623	1	5	20	0	76	27	3	132	0	0	0	21.2
19B - CAMBRIDGE GLEN (M-Z)	623	3	5	29	0	66	44	4	151	2	0	2	24.6
20 - MAPLEWOOD	482	4	8	44	0	93	53	4	206	0	0	0	42.7
21 - BAYSIDE PLACE	208	6	3	7	1	35	22	5	79	0	0	0	38.0
22 - BRENTWOOD	513	1	1	24	1	90	57	6	180	0	1	1	35.5
23 - STRATHFORD	509	5	8	33	1	80	42	3	172	0	0	0	33.8
24 - STRATHAVEN HEIGHTS	456	4	2	25	0	94	52	5	182	1	0	0	39.9
25 - STRATHCONA	564	3	3	36	0	131	47	9	229	0	0	0	40.6
26 - HILL CREST	90	1	1	20	0	42	6	1	71	0	0	0	78.9
27 - LAYALTA E	469	3	6	43	1	106	50	8	217	0	0	0	46.3
28A - HILLVIEW N (A-L)	587	3	5	41	0	72	22	4	147	0	0	0	25.0

V = Valid Ballots S = Spoiled Ballots D = Declined Ballots R = Rejected Ballots

Summary Of Results By Poll - Strathmore-Brooks

Poll	Names on List	ALI ABDULBAKI LIB	EINAR B. DAVISON AP	MOLLY DOUGLASS PC	GLEN DUNDAS AFP	DEREK FILDEBRANDT WRP	LYNN MACWILLIAM NDP	MIKE WORTHINGTON GPA	V	S	D	R	Voter Turnout (%)
28B - HILLVIEW N (M-Z)	587	0	7	37	0	62	22	2	130	1	0	0	22.1
29A - LAYALTA (A-L)	636	1	3	57	1	102	21	2	187	0	0	0	29.4
29B - LAYALTA (M-Z)	636	1	4	45	0	83	27	2	162	0	0	0	25.5
30 - CARSELAND RURAL	581	3	5	92	1	190	56	4	351	0	0	0	60.4
31 - CARSELAND TOWN	352	3	0	32	0	137	31	4	207	0	1	0	59.1
32 - NAMAKA	438	2	10	86	0	160	47	7	312	0	0	0	71.2
33 - GLEICHEN	491	0	1	80	4	140	41	7	273	1	0	0	55.6
34 - BASSANO RURAL	220	3	1	53	3	68	5	1	134	0	0	0	60.9
35 - BASSANO W	459	3	3	100	2	86	27	0	221	0	0	0	48.1
36 - BASSANO E	485	2	3	67	1	81	34	5	193	0	0	0	39.8
37 - ROSEMARY RURAL	310	2	0	83	0	138	6	1	230	0	0	0	74.2
38 - ROSEMARY TOWN	235	0	0	50	0	92	15	3	160	0	0	0	68.1
39 - DUCHESS RURAL	362	0	2	93	1	137	14	3	250	2	0	0	69.1
40 - DUCHESS TOWN	358	0	7	38	1	119	17	3	185	1	0	0	51.7
41 - EMERSON	264	1	0	41	0	120	13	4	179	1	0	0	67.8
42 - PATRICIA	333	4	0	42	0	105	10	3	164	0	0	0	49.2
43 - TILLEY N	319	4	3	47	0	88	19	1	162	0	0	0	50.8
44 - BROOKS RURAL NE	369	0	1	39	0	123	10	1	174	0	0	0	47.2
45 - BROOKS RURAL N	295	4	0	49	0	96	12	2	163	0	0	0	55.3
46 - CASSILS	241	1	2	57	1	88	13	0	162	3	0	0	67.2
47 - UPLANDS W	372	2	5	22	0	79	16	3	127	0	0	0	34.1
48 - UPLANDS E	411	1	2	37	1	111	21	3	176	1	0	0	42.8
49 - LAKE STAFFORD N	273	1	4	5	0	24	10	1	45	0	0	0	16.5
50 - PRAIRIE MEADOWS	252	0	0	28	0	65	9	2	104	1	0	0	41.3
51 - GARROW	349	3	0	40	0	50	10	3	106	0	0	2	30.9
52 - FAIRVIEW	284	1	0	33	0	78	14	0	126	0	0	0	44.4
53 - KELLINGTON-LU-DOR	403	2	1	37	0	127	22	2	191	0	0	0	47.4
54 - PARKLAND	494	1	0	59	0	126	27	3	216	0	0	0	43.7
55 - GREENBROOK	398	6	2	33	0	69	16	1	127	0	0	0	31.9
56 - SUTHERLAND	367	4	2	19	2	34	14	1	76	1	0	4	21.8
57 - EASTBROOK	454	1	2	29	1	77	14	2	126	0	0	1	28.0
58 - BROOKS CENTER	388	1	1	25	1	69	26	6	129	0	1	0	33.5

V = Valid Ballots S = Spoiled Ballots D = Declined Ballots R = Rejected Ballots

Summary Of Results By Poll - Strathmore-Brooks

Poll	Names on List	ALI ABDULBAKI LIB	EINAR B. DAVISON AP	MOLLY DOUGLASS PC	GLEN DUNDAS AFP	DEREK FILDEBRANDT WRP	LYNN MACWILLIAM NDP	MIKE WORTHINGTON GPA	V	S	D	R	Voter Turnout (%)
59 - GRAIFFIN PARK	275	2	0	40	1	69	13	3	128	0	0	0	46.5
60 - CASSIL TOWN	447	3	4	51	2	72	22	1	155	0	0	1	34.9
61 - WESTBROOK	391	0	3	26	0	79	19	1	128	1	0	0	32.7
62 - WEST END	491	3	6	44	0	102	16	2	173	0	0	0	35.2
63 - SUNNYLEA	486	1	3	7	0	101	15	2	129	0	0	0	26.5
64 - BROOKS EAST END	386	2	1	28	1	58	10	3	103	0	0	0	26.7
65 - BROOKS RURAL SE	351	1	0	31	0	73	19	1	125	0	0	1	35.9
66A - GREYSTONE (A-L)	625	2	2	27	0	79	17	1	128	0	0	0	20.5
66B - GREYSTONE (M-Z)	625	3	1	22	0	70	24	0	120	0	0	0	19.2
67 - COLLEGE	209	2	0	11	0	53	12	0	78	2	0	0	37.3
68 - BROOKS RURAL S	346	0	2	44	0	112	17	0	175	0	0	0	50.6
69 - TILLEY S	229	1	0	60	1	79	10	0	151	0	0	0	65.9
70 - RAINER/SCANDIA	322	4	2	57	1	120	13	1	198	0	0	0	61.5
71 - ROLLING HILLS	281	4	4	63	0	119	16	0	206	0	0	0	73.3
72 - LAKE NEWELL	211	0	0	49	0	106	7	3	165	0	0	0	78.2
73 - ADVANCE-BASSANO		3	3	89	1	105	43	3	247	0	0	3	
74 - ADVANCE-STRATHMORE		6	12	94	2	180	78	6	378	1	0	0	
75 - ADVANCE-STRATHMORE		3	6	132	1	324	104	7	577	3	0	0	
76 - ADVANCE-STRATHMORE		6	13	109	1	281	115	11	536	1	0	1	
77 - ADVANCE-BROOKS		4	0	141	5	265	44	1	460	0	0	0	
78 - ADVANCE-BROOKS		8	2	160	1	314	86	5	576	0	0	0	
79 - MOBILE-1		0	1	94	1	37	11	0	144	0	1	2	
80 - MOBILE-2		2	5	40	2	41	14	1	105	2	0	0	
81 - MOBILE-3		7	8	67	3	59	17	4	165	4	0	0	
82 - SPECIAL BALLOT		0	2	45	0	53	5	0	105	2	0	13	
Total (Regular, Mobile, Special Ballot)		170	268	3,727	61	7,183	1,993	289	13,691	44	4	28	
Total (Advance)		30	36	725	11	1,469	470	33	2,774	5	0	4	
Total (All Polls)	33,215	200	304	4,452	72	8,652	2,463	322	16,465	49	4	32	49.7
Vote Count (%)		1.2	1.8	27.0	0.4	52.5	15.0	2.0					

V = Valid Ballots S = Spoiled Ballots D = Declined Ballots R = Rejected Ballots

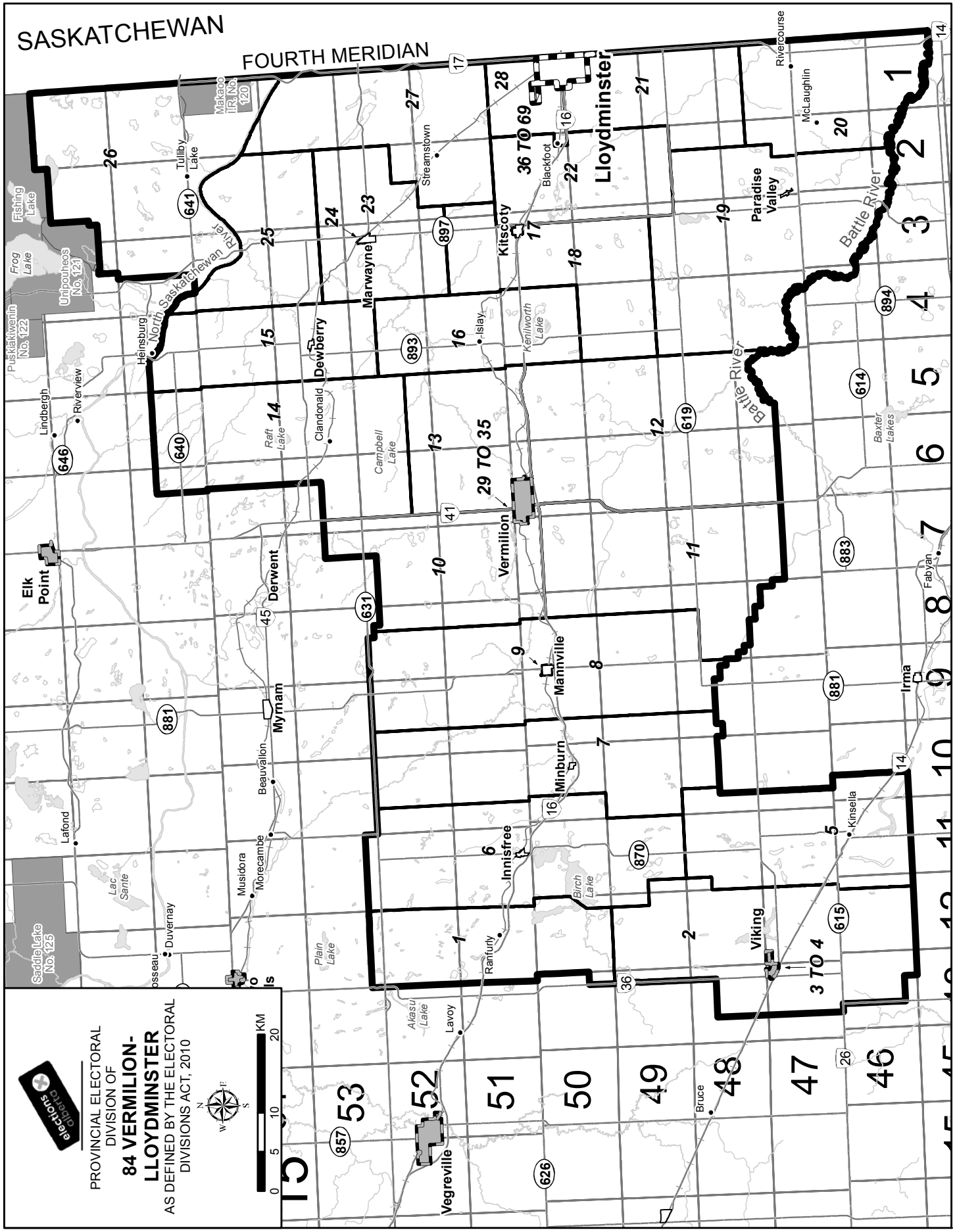
SASKATCHEWAN
FOURTH MERIDIAN
PROVINCIAL ELECTORAL DIVISION OF
84 VERMILION-LLOYDMINSTER
AS DEFINED BY THE ELECTORAL DIVISIONS ACT, 2010
KM
0 5 10 20
Lloydminster
Vermilion
Kitscoty
Marwayne
Dewberry
Mannville
Minburn
Myrnam
Elk Point
Paradise Valley
Viking
Innisfree
Vegreville
Streamstown
Blackfoot
Heinsburg
Lindbergh
Riverview
Clandonald
Islay
Derwent
Beauvallon
Musidora
Morecambe
Lafond
Duvernay
Ranfurly
Lavoy
Bruce
Kinsella
Irma
Fabyan
Baxter Lakes
Battle River
North Saskatchewan River
Tulliby Lake
Fishing Lake
Frog Lake
Makaoo IR No. 120
Unipouheos No. 121
Puskiakiwenin No. 122
Saddle Lake No. 125
Lac Sante
Plain Lake
Akasu Lake
Birch Lake
Raft Lake
Campbell Lake
Kenilworth Lake
Rivercourse
McLaughlin
36 TO 69
29 TO 35
3 TO 4

LLOYDMINSTER

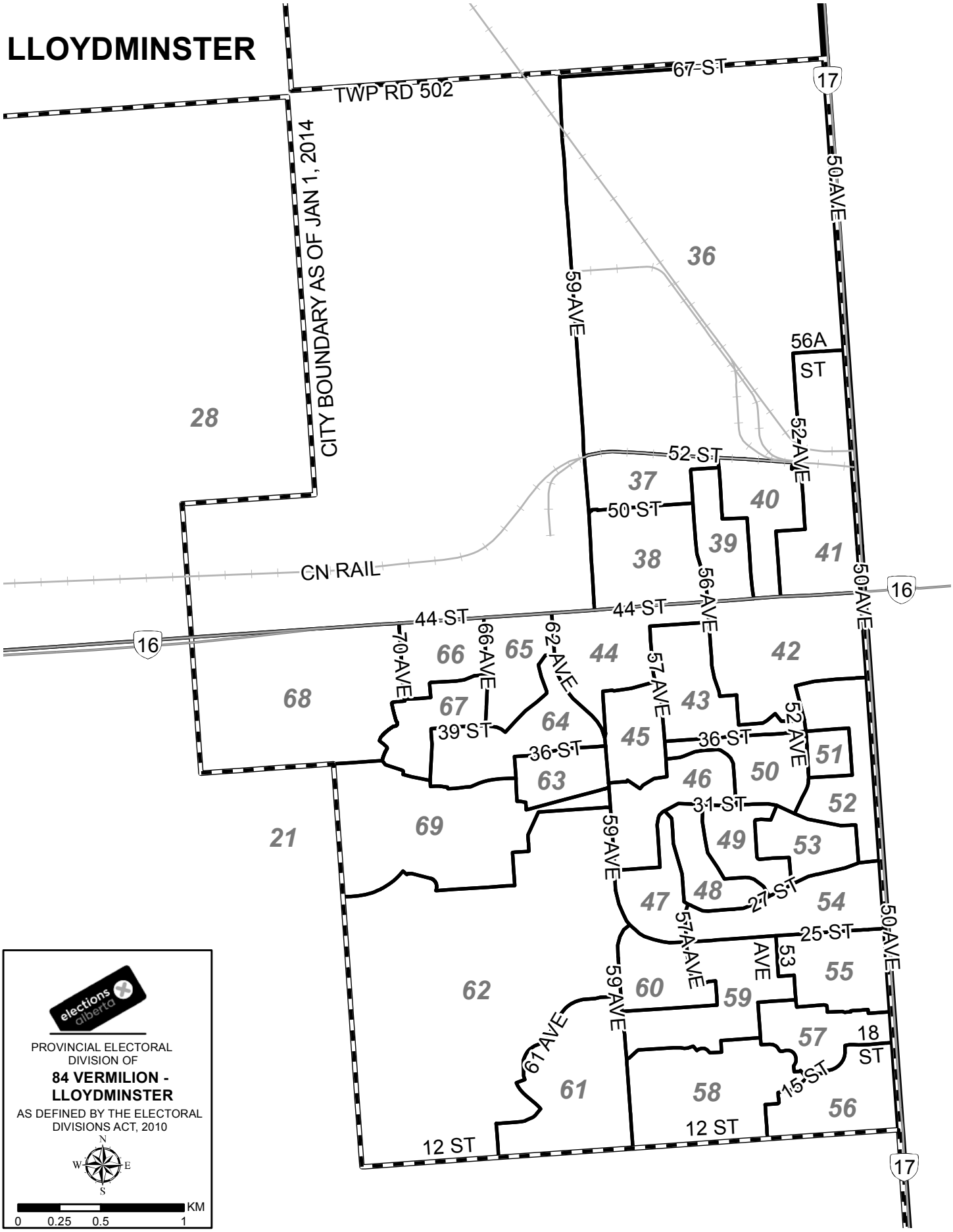

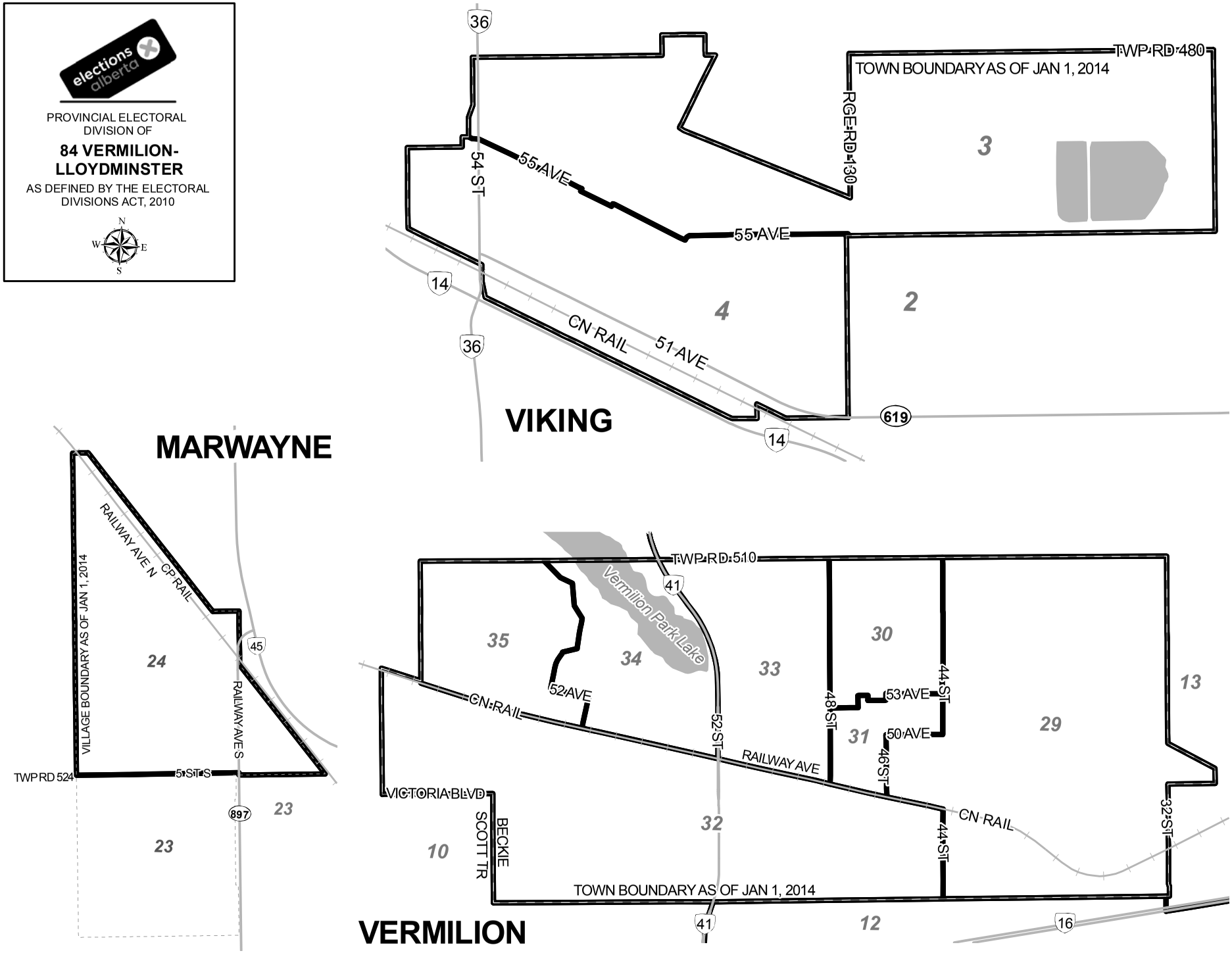
elections alberta
PROVINCIAL ELECTORAL DIVISION OF
84 VERMILION-LLOYDMINSTER
AS DEFINED BY THE ELECTORAL DIVISIONS ACT, 2010
N
W
E
S
VIKING
TOWN BOUNDARY AS OF JAN 1, 2014
TWP RD 480
RGE RD 130
55 AVE
54 ST
CN RAIL
51 AVE
36
14
619
3
4
2
MARWAYNE
VILLAGE BOUNDARY AS OF JAN 1, 2014
RAILWAY AVE N
CP RAIL
RAILWAY AVE S
5 ST S
TWP RD 524
45
897
24
23
23
VERMILION
TWP RD 510
Vermilion Park Lake
41
35
34
33
30
13
29
31
32
10
12
52 AVE
CN RAIL
52 ST
48 ST
53 AVE
44 ST
50 AVE
46 ST
RAILWAY AVE
VICTORIA BLVD
BECKIE
SCOTT TR
TOWN BOUNDARY AS OF JAN 1, 2014
32 ST
16

Summary Of Results By Poll - Vermilion-Lloydminster

Poll	Names on List	DANNY HOZACK WRP	SABA MOSSAGIZI NDP	RICHARD STARKE PC	V	S	D	R	Voter Turnout (%)
1 - RANFURLY	195	44	32	38	114	0	0	0	58.5
2 - VIKING RURAL	434	44	43	110	197	2	0	0	45.4
3 - VIKING NORTH EAST	421	38	36	58	132	0	0	0	31.4
4 - VIKING SOUTH WEST	414	65	41	69	175	0	0	0	42.3
5 - KINSELLA	189	54	14	35	103	0	0	0	54.5
6 - INNISFREE	410	61	78	98	237	1	0	0	57.8
7 - MINBURN	331	44	25	79	148	0	1	1	45.3
8 - MANNVILLE RURAL	368	68	30	94	192	2	0	0	52.2
9 - MANNVILLE	626	79	76	111	266	2	0	0	42.5
10 - VERMILION NORTH WEST	310	59	29	71	159	0	0	0	51.3
11 - VERMILION RURAL SOUTH	319	51	41	63	155	0	1	0	48.9
12 - VERMILION SOUTH EAST	390	63	27	81	171	0	0	0	43.8
13 - VERMILION RURAL NORTHEAST	367	54	27	92	173	0	0	0	47.1
14 - CLANDONALD	390	70	38	106	214	0	0	1	55.1
15 - DEWBERRY	399	32	38	92	162	0	0	0	40.6
16 - ISLAY	362	70	39	76	185	0	0	0	51.1
17 - KITSCOTY	626	103	50	109	262	0	0	1	42.0
18 - KITSCOTY RURAL	367	110	18	93	221	0	0	2	60.8
19 - PARADISE VALLEY	435	96	38	119	253	0	0	0	58.2
20 - MCLAUGHLIN	243	46	13	74	133	0	0	0	54.7
21 - LLOYDMINSTER RURAL SOUTH	412	56	10	91	157	0	1	0	38.3
22 - LLOYDMINSTER RURAL WEST	417	97	20	94	211	0	0	0	50.6
23 - MARWAYNE RURAL	255	58	18	66	142	0	0	0	55.7
24 - MARWAYNE	396	105	27	78	210	0	0	0	53.0
25 - LEA PARK	256	46	10	43	99	0	1	0	39.1
26 - TULLIBY LAKE	255	47	14	45	106	0	0	0	41.6
27 - STREAMSTOWN	426	114	33	77	224	0	0	0	52.6
28 - LLOYDMINSTER BLACKFOOT	570	114	32	104	250	0	0	2	44.2
29 - VERMILION AIRPORT	411	60	65	64	189	0	0	0	46.0
30 - VERMILION STEWART CRES	485	60	45	66	171	0	0	1	35.5
31 - VERMILION EAST	430	47	49	60	156	0	1	1	36.7
32 - VERMILION SOUTH	254	34	22	27	83	0	1	0	33.1
33 - VERMILION CENTER EAST	525	65	45	95	205	1	0	0	39.0
34 - VERMILION CENTER WEST	521	60	55	101	216	0	0	0	41.5
35 - VERMILION WEST	499	74	54	98	226	1	0	1	45.5
36 - LLOYD NORTH	526	24	19	17	60	0	0	0	11.4
37 - PIONEER LODGE	409	33	19	76	128	2	0	3	32.0
38 - LLOYD HIGHWAY NORTH WEST	503	60	18	76	154	0	0	0	30.6
39 - LLOYD HIGHWAY CENTER	412	41	28	52	121	0	0	2	29.9
40 - LLOYD HIGHWAY NORTH EAST	395	26	30	37	93	0	0	0	23.5
41 - LLOYD MERIDIAN NORTH	574	49	28	58	135	1	0	1	23.7
42 - LLOYD MERIDIAN SOUTH	595	40	16	74	130	0	0	1	22.0
43 - LLOYD 36 ST NORTH	398	41	28	68	137	0	0	0	34.4
44 - LLOYD HIGHWAY SOUTH	403	32	30	55	117	1	0	1	29.3

V = Valid Ballots S = Spoiled Ballots D = Declined Ballots R = Rejected Ballots

46 - LLOYD 59 AVE EAST	436	36	21	53	110	0	0	0	25.2
47 - LLOYD RINGROAD	367	27	36	54	117	0	0	0	31.9
48 - LLOYD ST. JOE'S	226	30	13	31	74	0	0	1	33.2
49 - LLOYD MESSUM LAKE	380	38	19	80	137	0	0	0	36.1
50 - LLOYD 36 ST SOUTH	422	49	38	51	138	1	1	0	32.9
51/52 - LLOYD APPARTMENTS / LLOYD CEDAR BLOCK	559	34	33	25	92	0	2	1	17.0
53 - LLOYD 27 ST NORTH	354	45	24	52	121	0	0	0	34.2
54 - LLOYD RINGROAD SOUTH	438	59	52	94	205	1	0	0	46.8
55 - LLOYD SOUTH 25 ST EAST	418	39	22	56	117	0	0	0	28.0
56/58 - LLOYD SOUTH / LLOYD COLLEGE PARK	718	69	28	119	216	0	0	0	30.1
57 - LLOYD COMMONWEALTH	402	22	18	86	126	0	0	0	31.3
59 - LLOYD SOUTH 25 ST WEST	474	52	60	142	254	0	0	0	53.6
60 - LLOYD COLLEGE	371	46	13	99	158	0	0	0	42.6
61 - LLOYD COLLEGE 61 AVE SOUTH	319	53	15	71	139	0	1	0	43.9
62 - LLOYD COLLEGE 61 AVE NORTH	304	30	21	68	119	0	0	0	39.1
63 - LLOYD PARKLAND	392	46	24	90	160	0	2	1	41.6
64 - LLOYD WEST	272	27	18	54	99	1	0	0	36.4
65 - LLOYD HIGHWAY SOUTHWEST	281	25	17	60	102	0	0	0	36.3
66/68 - LLOYD 42 ST CONDOS / LLOYD 75 AVE NE	553	49	29	54	132	0	0	0	23.9
67 - LLOYD HOLY ROSARY NORTH	386	37	31	47	115	1	0	0	29.8
69 - LLOYD 35 ST SOUTH	580	70	45	93	208	0	0	2	36.2
70 - ADVANCE-LLOYDMINSTER		105	29	140	274	0	1	0	
71 - ADVANCE-LLOYDMINSTER		206	121	441	768	0	0	1	
72 - ADVANCE-VERMILION		181	132	227	540	0	0	2	
73 - ADVANCE-VIKING		52	33	64	149	0	0	0	
74 - MOBILE-HEMSTOCK		22	25	75	122	0	0	0	
75 - MOBILE-LLOYDMINSTER		7	6	19	32	0	0	2	
76 - MOBILE-VERMILION		13	15	47	75	0	0	0	
77 - MOBILE-VIKING		9	16	35	60	0	0	3	
78 - SPECIAL BALLOT		14	13	28	55	0	1	10	
Total (Regular, Mobile, Special Ballot)		3,627	2,113	5,063	10,803	17	13	38	
Total (Advance)		544	315	872	1,731	0	1	3	
Total (All Polls)	26,918	4,171	2,428	5,935	12,534	17	14	41	46.8
Vote Count (%)		33.3	19.4	47.4					

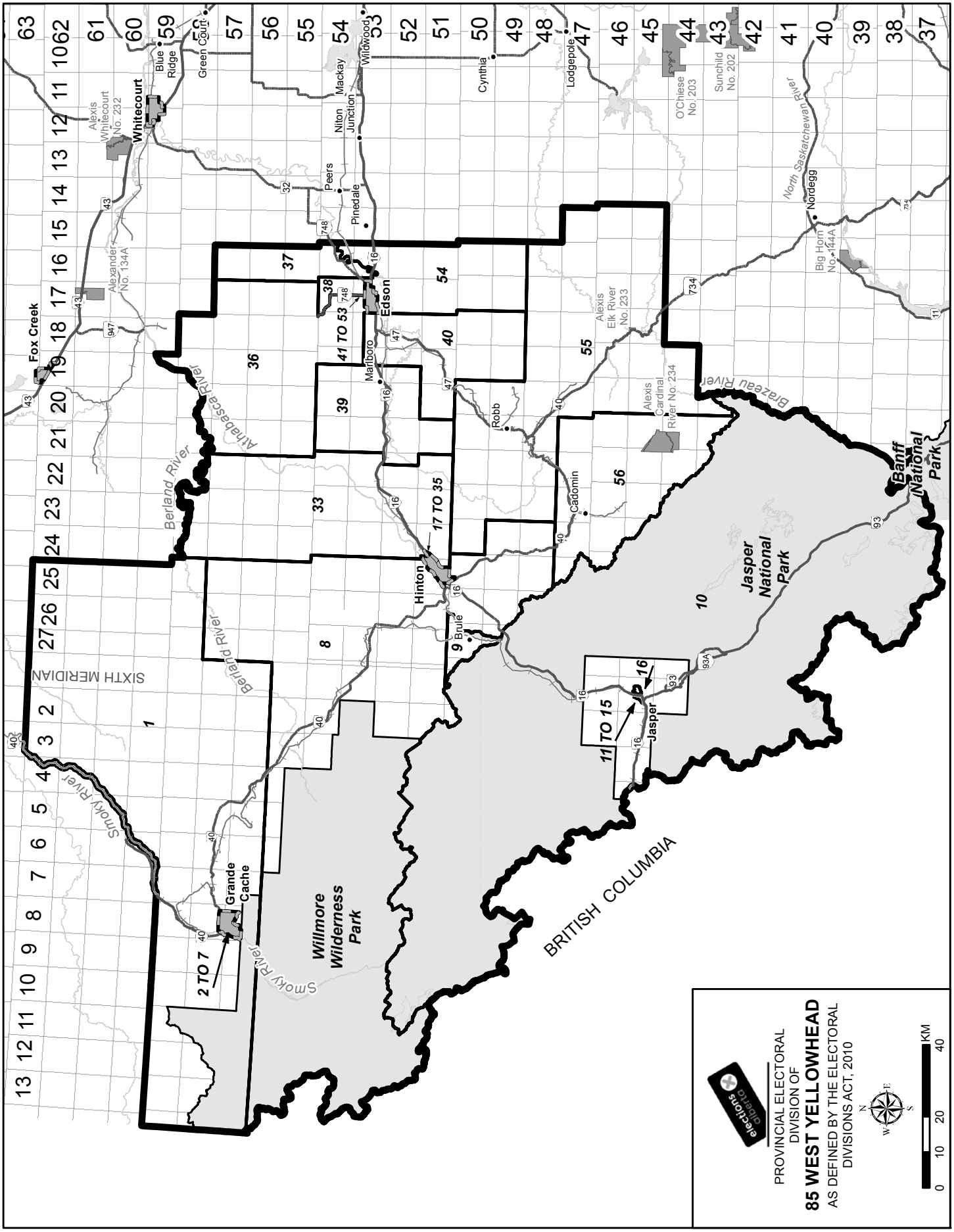
PROVINCIAL ELECTORAL DIVISION OF
85 WEST YELLOWHEAD
AS DEFINED BY THE ELECTORAL DIVISIONS ACT, 2010
KM
0 10 20 40
SIXTH MERIDIAN
BRITISH COLUMBIA
Willmore Wilderness Park
Jasper National Park
Banff National Park
Whitecourt
Fox Creek
Edson
Hinton
Grande Cache
Jasper
Robb
Cadomin
Brule
Mariboro
Peers
Pinedale
Niton Junction
Mackay
Wildwood
Cynthia
Lodgepole
Nordegg
Blue Ridge
Green Court
Alexis Whitecourt No. 232
Alexander No. 134A
Alexis Elk River No. 233
Alexis Cardinal River No. 234
O'Chiese No. 203
Sunchild No. 202
Big Horn No. 144A
Athabasca River
Berland River
Smoky River
North Saskatchewan River
Brazeau River
2 TO 7
11 TO 15
16
17 TO 35
41 TO 53

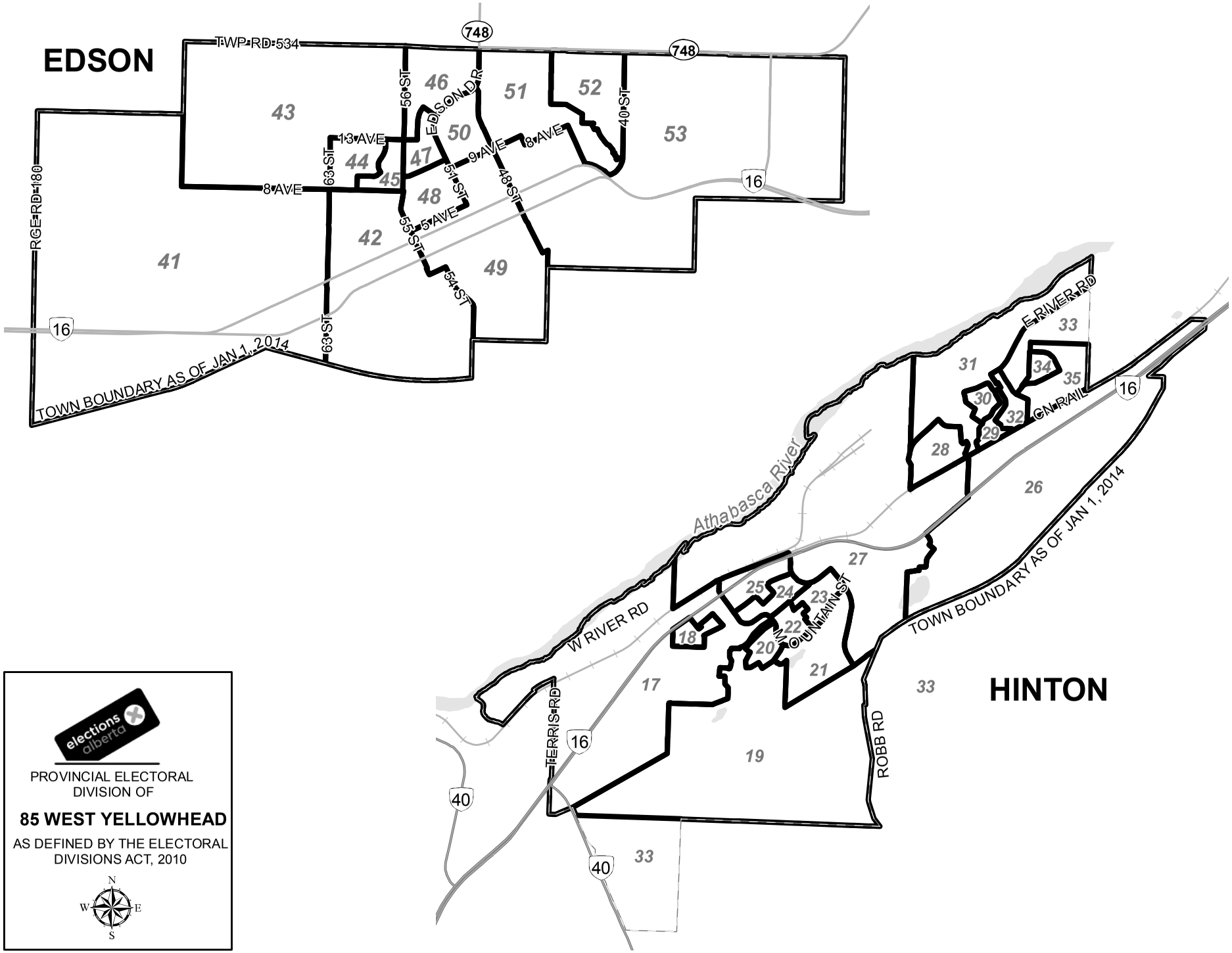
EDSON
HINTON
TWP RD 534
748
RGE RD 180
8 AVE
13 AVE
9 AVE
5 AVE
56 ST
63 ST
55 ST
54 ST
51 ST
48 ST
40 ST
EDSON DR
16
TOWN BOUNDARY AS OF JAN 1, 2014
41
42
43
44
45
46
47
48
49
50
51
52
53
E RIVER RD
W RIVER RD
Athabasca River
CN RAIL
MOUNTAIN ST
TERRIS RD
ROBB RD
40
17
18
19
20
21
22
23
24
25
26
27
28
29
30
31
32
33
34
35
elections alberta
PROVINCIAL ELECTORAL DIVISION OF
85 WEST YELLOWHEAD
AS DEFINED BY THE ELECTORAL DIVISIONS ACT, 2010
N
W
E
S

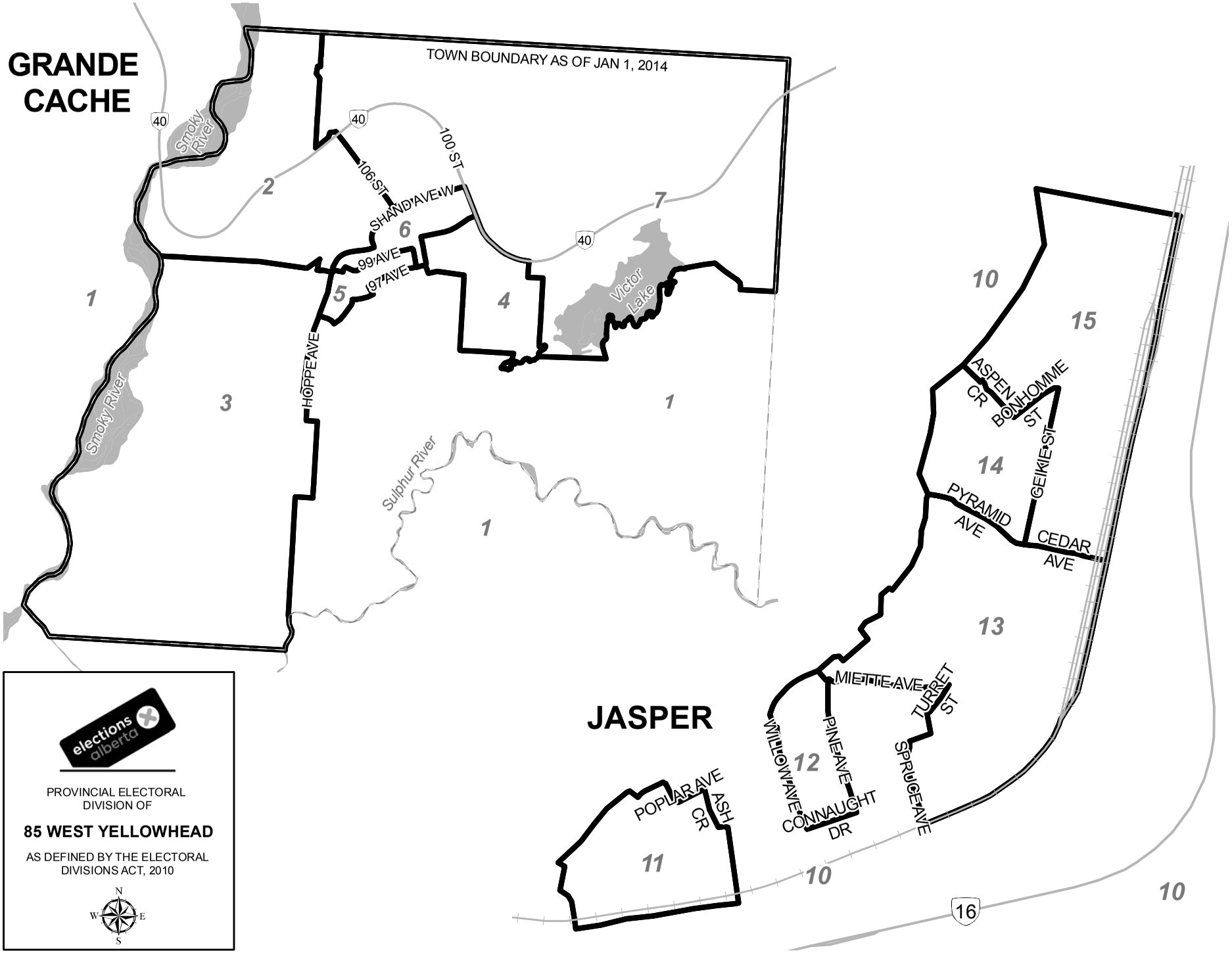
GRANDE CACHE
TOWN BOUNDARY AS OF JAN 1, 2014
40
Smoky River
106 ST
100 ST
SHAND AVE W
99 AVE
97 AVE
HOPPE AVE
Victor Lake
Sulphur River
1
2
3
4
5
6
7
JASPER
ASPEN CR
BONHOMME ST
GEIKIE ST
PYRAMID AVE
CEDAR AVE
MIETTE AVE
TURRET ST
WILLOW AVE
PINE AVE
SPRUCE AVE
CONNAUGHT DR
POPLAR AVE
ASH CR
10
11
12
13
14
15
16
elections alberta
PROVINCIAL ELECTORAL DIVISION OF
85 WEST YELLOWHEAD
AS DEFINED BY THE ELECTORAL DIVISIONS ACT, 2010
N
W
E
S

Summary Of Results By Poll - West Yellowhead

Poll	Names on List	ROBIN CAMPBELL PC	ERIC ROSENDAHL NDP	STUART TAYLOR WRP	V	S	D	R	Voter Turnout (%)
1 - GRANDE CACHE RURAL	453	53	53	27	133	0	0	0	29.4
2 - SWANN DRIVE WEST	355	36	49	23	108	0	0	1	30.7
3 - HOPPE AVE WEST	452	58	70	25	153	0	0	0	33.8
4 - GRANDE CACHE SOUTH	327	19	51	26	96	0	0	0	29.4
5 - 99TH AVE SOUTH	419	56	45	18	119	0	0	0	28.4
6 - GRANDE CACHE CENTRE	443	47	51	29	127	0	0	0	28.7
7 - VICTOR LAKE NORTH	348	35	55	22	112	0	0	3	33.0
8 - HINTON RURAL NORTHWEST	435	63	77	57	197	0	2	0	45.7
9 - BRULE	118	19	22	18	59	1	1	0	50.8
10 - JASPER NORTH WEST	564	52	176	21	249	0	1	0	44.3
11 - JASPER WEST	595	59	198	16	273	0	0	1	46.1
12 - JASPER WILLOW AND PINE	362	23	118	14	155	1	0	0	42.8
13 - JASPER CENTRE	608	71	134	12	217	0	0	0	35.7
14 - GIEKIE STREET NORTH	360	47	89	14	150	0	0	0	41.7
15 - JASPER EAST	397	30	92	7	129	1	0	0	32.5
16 - JASPER PARK LODGE	315	9	17	5	31	0	0	0	9.8
17 - HINTON SOUTHWEST	640	67	92	82	241	0	2	0	38.0
18 - SUNSET MOBILE ESTATES	463	28	34	25	87	0	0	1	19.0
19 - HINTON SOUTH	291	41	43	27	111	1	0	0	38.1
20 - COLLINGE ROAD NORTH	483	51	84	45	180	0	0	2	37.7
21 - MOUNTAIN STREET SOUTH	372	42	49	41	132	0	0	1	35.8
22 - MOUNTAIN STREET NORTH	392	46	57	33	136	0	0	0	34.7
23 - MOUNTAIN STREET EAST	315	46	54	50	150	0	0	1	47.9
24 - MCCLEOD AVENUE SOUTH	418	45	69	45	159	0	1	0	38.3
25 - MCCLEOD AVENUE NORTH	366	29	43	45	117	0	0	1	32.2
26 - THOMPSON LAKE	548	66	51	81	198	0	1	0	36.3
27 - HINTON VALLEY 27	402	43	32	39	114	0	0	3	29.1
28 - HINTON VALLEY CENTRE	401	36	71	36	143	0	0	0	35.7
29 - RIVER ROAD NORTH	295	18	32	27	77	0	0	0	26.1
30 - LODGEPOLE	282	27	55	35	117	0	0	0	41.5
31 - RIVER ROAD SOUTH	355	26	64	26	116	0	0	2	33.2
32 - ALDER DRIVE	320	29	45	27	101	0	0	0	31.6
33 - HINTON VALLEY OBED	424	23	40	33	96	0	0	0	22.6
34 - HINTON VALLEY EAST	328	25	32	39	96	0	0	0	29.3
35 - HINTON VALLEY	517	50	73	40	163	0	0	1	31.7
36 - NORTH ROAD	382	76	44	87	207	0	0	0	54.2
37 - DROSTAN	516	115	62	79	256	1	0	0	49.6
38 - EDSON RIVER	417	83	38	74	195	0	0	1	47.0
39 - MARLBORO	347	58	52	51	161	0	0	0	46.4
40 - BICKERDIKE	347	62	42	58	162	1	0	0	46.7
41 - GLENWOOD	529	73	54	72	199	0	0	0	37.6
42 - AIRPORT ROAD	426	27	41	60	128	0	0	0	30.0
43 - GRANDE PRAIRIE TRAIL	450	77	57	63	197	0	0	0	43.8
44 - WESTHAVEN WEST AND NORTH	497	77	62	81	220	1	0	0	44.3

V = Valid Ballots S = Spoiled Ballots D = Declined Ballots R = Rejected Ballots

Summary Of Results By Poll - West Yellowhead

Poll	Names on List	ROBIN CAMPBELL PC	ERIC ROSENDAHL NDP	STUART TAYLOR WRP	V	S	D	R	Voter Turnout (%)
45 - WESTHAVEN EAST	489	25	46	56	127	0	0	0	26.0
46 - EDSON DRIVE	524	93	82	98	273	0	0	0	52.1
47 - EDSON DRIVE WEST	431	59	63	70	192	0	0	0	44.5
48 - EVERGREEN	496	60	45	61	166	0	0	0	33.5
49 - MAIN STREET SOUTH	473	61	57	60	178	0	0	0	37.6
50 - MAIN STREET NORTH	452	54	49	86	189	0	0	0	41.8
51 - PARKLAND	417	52	48	59	159	0	2	1	38.8
52 - HILL AND DALE	433	59	51	67	177	1	0	0	40.9
53 - VISION PARK	575	65	56	65	186	0	0	0	32.3
54 - MCLEOD RIVER SOUTH	493	75	62	106	243	0	0	0	49.3
55 - ROBB	169	37	22	27	86	0	0	0	50.9
56 - CADOMIN	37	3	11	7	21	0	0	0	56.8
57 - ADVANCE-GRANDE CACHE		69	86	34	189	0	0	0	
58 - ADVANCE-HINTON		246	295	263	804	0	0	3	
59 - ADVANCE-EDSON		213	197	189	599	0	0	2	
60 - ADVANCE-JASPER		108	134	24	266	0	0	1	
61 - MOBILE-EDSON		35	13	12	60	0	1	0	
62 - MOBILE-GRANDE CACHE		6	6	0	12	1	0	1	
63 - MOBILE-HINTON		16	9	13	38	0	1	1	
64 - MOBILE-JASPER		13	8	1	22	0	0	0	
65 - SPECIAL BALLOT		21	26	22	69	0	0	13	
Total (Regular, Mobile, Special Ballot)		2,797	3,423	2,545	8,765	9	12	34	
Total (Advance)		636	712	510	1,858	0	0	6	
Total (All Polls)	23,063	3,433	4,135	3,055	10,623	9	12	40	46.3
Vote Count (%)		32.3	38.9	28.8					

V = Valid Ballots S = Spoiled Ballots D = Declined Ballots R = Rejected Ballots

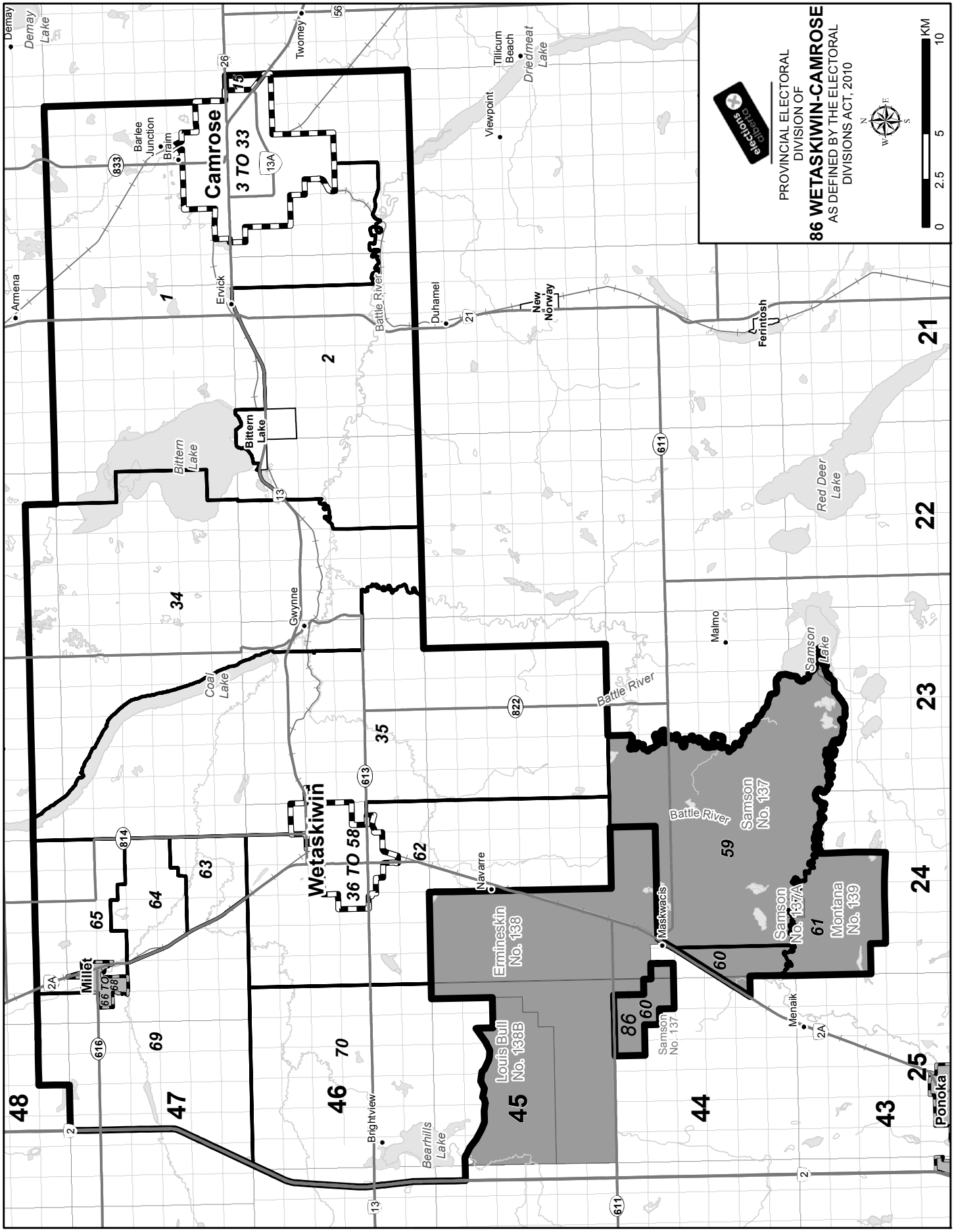
PROVINCIAL ELECTORAL
DIVISION OF
86 WETASKIWIN-CAMROSE
AS DEFINED BY THE ELECTORAL
DIVISIONS ACT, 2010
elections alberta
KM
0 2.5 5 10
Camrose
3 TO 33
Wetaskiwin
36 TO 58
Millet
66 TO 68
Erminskin No. 138
Louis Bull No. 138B
Samson No. 137
Samson No. 137A
Montana No. 139
Samson No. 137
Demay
Demay Lake
Armena
Barlee Junction
Braim
Ervick
Twomey
Viewpoint
Tilicum Beach
Driedmeat Lake
Battle River
Duhamel
New Norway
Ferintosh
Bittern Lake
Gwynne
Coal Lake
Red Deer Lake
Malmo
Samson Lake
Navarre
Maskwacis
Menaik
Brightview
Bearhills Lake
Ponoka

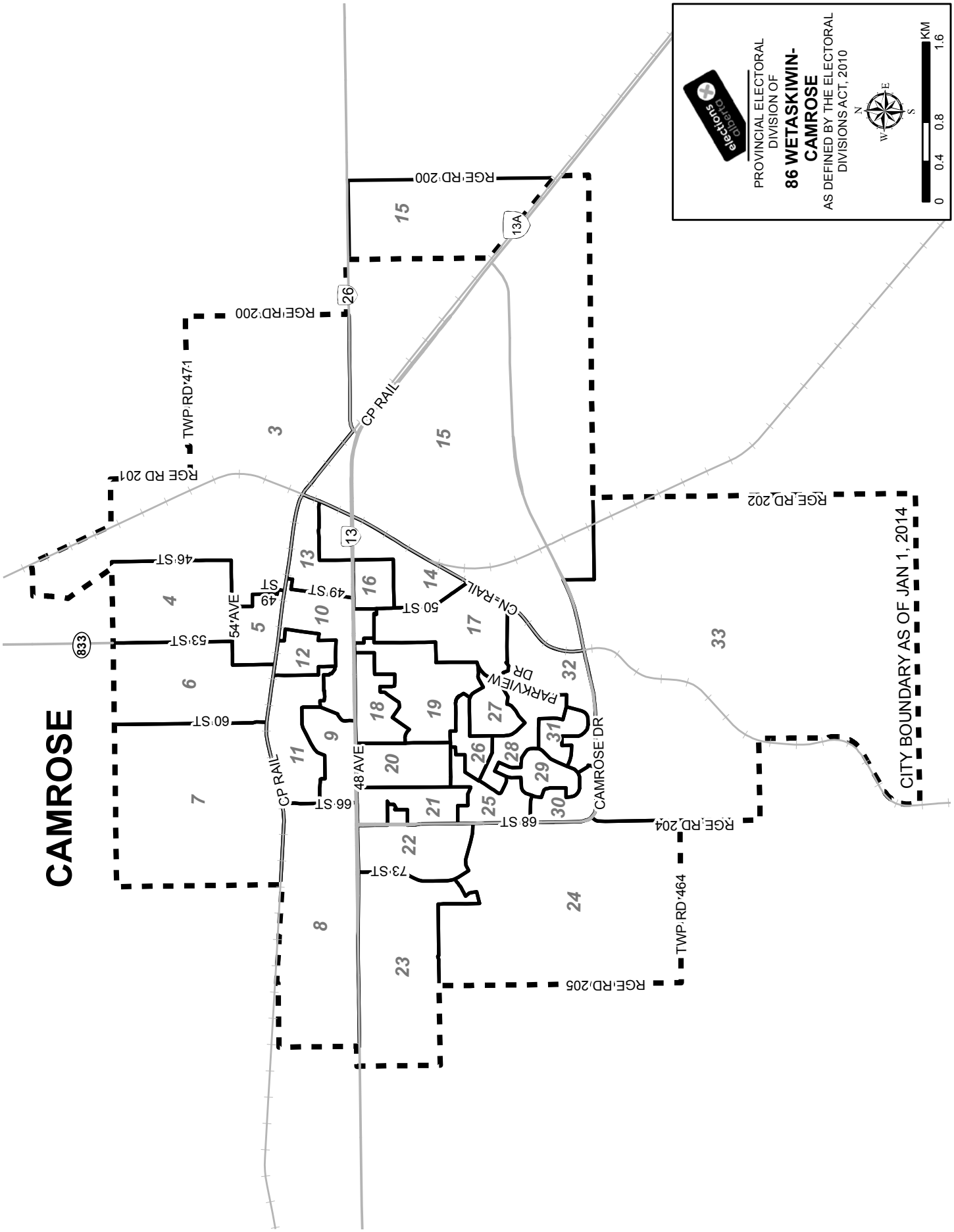
PROVINCIAL ELECTORAL DIVISION OF
86 WETASKIWIN-CAMROSE
AS DEFINED BY THE ELECTORAL DIVISIONS ACT, 2010
0 0.4 0.8 1.6 KM
CAMROSE
CITY BOUNDARY AS OF JAN 1, 2014
RGE RD 200
RGE RD 201
RGE RD 202
RGE RD 204
RGE RD 205
TWP RD 471
TWP RD 464
CP RAIL
CN RAIL
48 AVE
54 AVE
PARKVIEW DR
CAMROSE DR
46 ST
49 ST
50 ST
53 ST
60 ST
66 ST
68 ST
73 ST
833
13
13A
26

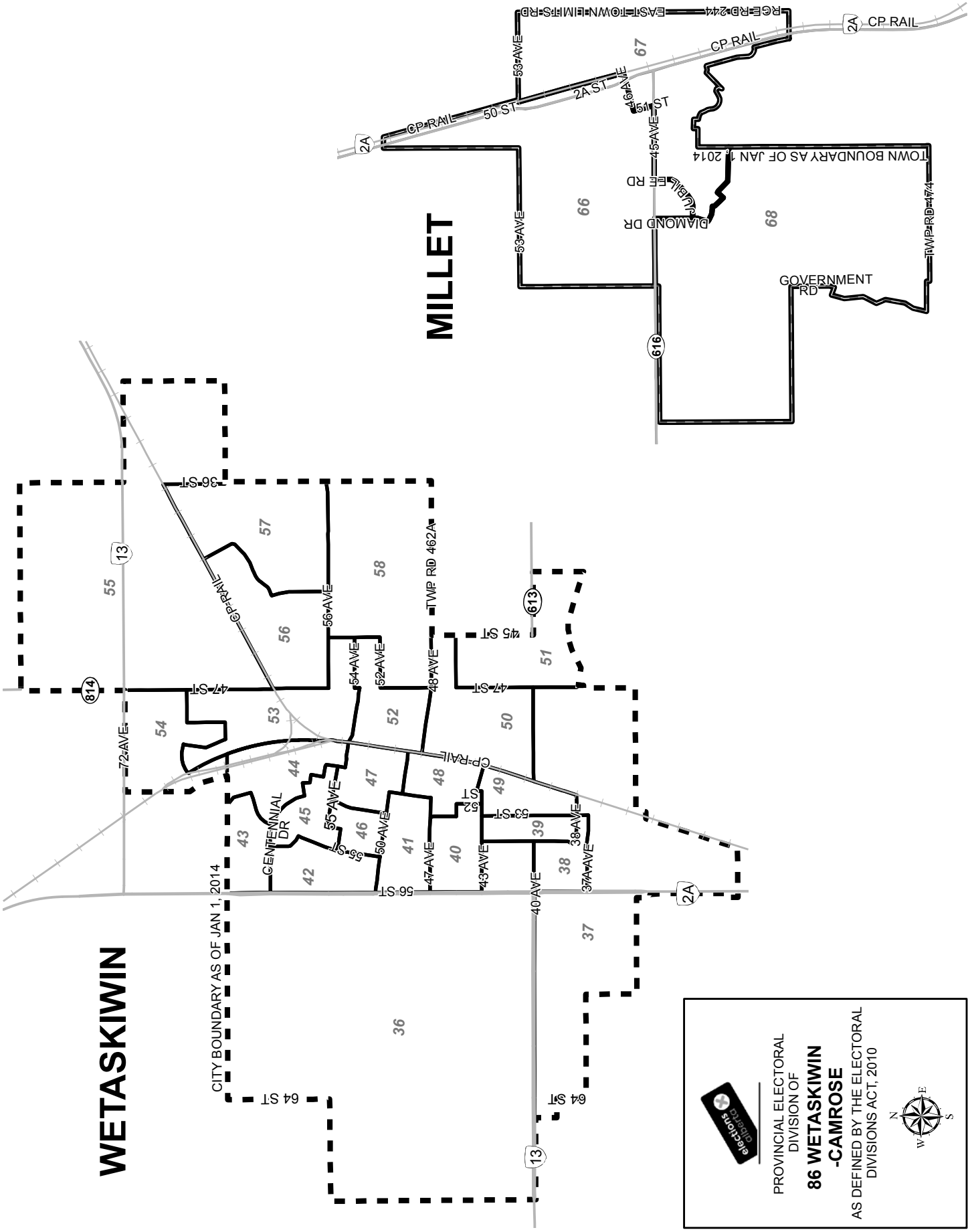
WETASKIWIN
MILLET
CITY BOUNDARY AS OF JAN 1, 2014
TOWN BOUNDARY AS OF JAN 1 2014
CP RAIL
2A
50 ST
2A ST
53 AVE
51 ST
45 AVE
DIAMOND DR
GOVERNMENT RD
616
68
66
67
RGE RD 244
EAST TOWN ELMFS RD
TWP RD 474
72 AVE
47 ST
36 ST
814
13
55
54
53
52
51
50
56 AVE
54 AVE
52 AVE
48 AVE
TWP RD 462A
613
45 ST
57
58
56
CENTENNIAL DR
55 ST
53 ST
52 ST
56 ST
64 ST
40 AVE
38 AVE
37 AVE
43 AVE
47 AVE
50 AVE
46
47
48
49
44
45
43
42
41
40
39
38
37
36
PROVINCIAL ELECTORAL DIVISION OF
86 WETASKIWIN -CAMROSE
AS DEFINED BY THE ELECTORAL DIVISIONS ACT, 2010
elections alberta
N
E
S
W

Summary Of Results By Poll - Wetaskiwin-Camrose

Poll	Names on List	BRUCE HINKLEY NDP	VERLYN OLSON PC	BILL ROCK WRP	V	S	D	R	Voter Turnout (%)
1 - CAMROSE COUNTY N	456	62	101	48	211	0	1	0	46.5
2 - CAMROSE COUNTY S	496	77	97	56	230	0	1	1	46.8
3 - ROSEBUD	509	99	61	31	191	2	0	0	37.5
4 - ST. PATRICK	453	71	36	47	154	0	0	0	34.0
5 - SPARLING	537	82	65	39	186	1	2	0	35.0
6 - SPARLING W	430	75	45	54	174	0	0	1	40.7
7 - VICTORIA PARK	510	92	91	66	249	0	0	0	48.8
8 - CORNERSTONE	397	36	25	21	82	0	0	0	20.7
9 - GRANDPARK E	485	89	47	43	179	0	2	2	37.7
10 - GRANDPARK	434	84	87	23	194	2	0	0	44.7
11 - LAKESIDE	516	108	77	46	231	0	0	0	44.8
12 - HILLSIDE	525	109	66	26	201	0	2	0	38.7
13 - DOWNTOWN	368	61	45	19	125	0	2	0	34.5
14 - SIFTON	494	75	60	40	175	1	1	1	35.8
15 - EASTSIDE	431	86	59	48	193	0	0	0	44.8
16 - COLLEGE	541	106	64	25	195	0	0	0	36.0
17 - PARKVIEW	607	56	96	18	170	1	0	0	28.0
18 - MOUNT PLEASANT	464	83	56	50	189	0	0	0	40.7
19 - SWANSON PARK	586	94	75	35	204	1	0	0	34.8
20 - COMPOSITE	412	82	72	33	187	1	0	0	45.4
21 - DUGGAN MALL	467	87	68	42	197	0	0	0	42.2
22 - DUGGAN PARK N	526	99	118	36	253	0	1	0	48.3
23 - DUGGAN PARK W	336	67	35	34	136	0	1	0	40.8
24 - DUGGAN PARK S	544	108	86	56	250	0	0	0	46.0
25 - DUGGAN MALL S	462	89	88	37	214	0	2	0	46.8
26 - MARLER CENTER	437	66	50	44	160	0	0	0	36.6
27 - MARLER E	472	81	67	42	190	0	0	0	40.3
28 - ERICKSON N	398	85	74	29	188	0	2	1	48.0
29 - CENTURY MEADOWS	404	71	83	26	180	0	0	0	44.6
30 - CENTURY MEADOWS S	467	85	103	40	228	0	0	1	49.0
31 - EDGEWOOD W	393	50	91	38	179	0	0	1	45.8
32 - PARKRIDGE	455	88	102	45	235	0	1	0	51.9
33 - VALLEYVIEW	486	78	95	58	231	0	1	1	47.9
34 - GWYNNE VALLEY	439	63	83	73	219	0	0	0	49.9
35 - WEST-CON	514	74	130	86	290	0	0	0	56.4
36 - WETASKIWIN NW	506	55	69	46	170	0	0	0	33.6
37/38 - CITY S / LYNALTA	851	127	59	63	249	0	1	0	29.4
39/40 - SPATINOW / SPATINOW N	750	129	74	60	263	0	0	0	35.1
41 - OLD HOSPITAL	442	76	42	37	155	0	0	1	35.3
42 - CENTENNIAL S	427	76	67	49	192	0	0	1	45.2
43 - CENTENNIAL N	397	66	66	57	189	0	0	1	47.9
44 - INGELWOOD	343	57	31	21	109	1	0	0	31.8
45/46 - OLD CENTENNIAL / CENTENNIAL	704	99	71	47	217	0	0	0	30.8
47/48 - CITY CENTRE / CITY CENTRE S	503	90	48	32	170	0	1	0	34.0

V = Valid Ballots S = Spoiled Ballots D = Declined Ballots R = Rejected Ballots

Summary Of Results By Poll - Wetaskiwin-Camrose

Poll	Names on List	BRUCE HINKLEY NDP	VERLYN OLSON PC	BILL ROCK WRP	V	S	D	R	Voter Turnout (%)
49 - RAILWAY S	403	70	35	40	145	0	2	0	36.5
50 - JUBILEE	377	65	36	31	132	0	0	0	35.0
51 - CLEAR VISTA	495	84	46	60	190	1	0	0	38.4
52 - WETASKIWIN COMPOSITE	509	111	48	38	197	0	1	3	39.5
53 - NORTHWOOD	530	94	64	65	223	0	0	0	42.1
54 - NORTH VIEW	488	62	111	49	222	0	0	0	45.5
55 - ASPEN	370	80	71	35	186	0	0	0	50.3
56 - GARDEN MEADOWS	524	108	77	62	247	0	0	2	47.5
57 - PARKALLEN	565	116	83	67	266	0	0	0	47.1
58 - NORWOOD	342	64	70	39	173	0	0	0	50.6
59 - SAMSON S	960	368	23	9	400	0	0	1	41.8
60 - SAMSON N	564	377	9	6	392	0	0	1	69.7
61 - MONTANA	241	95	2	1	98	0	0	1	41.1
62 - PEACE HILLS	438	77	102	64	243	0	1	0	55.7
63 - MILLET SE	289	54	49	50	153	0	0	0	52.9
64 - MILLET COUNTY	463	87	85	74	246	0	0	0	53.1
65 - MILLET COUNTY SE	268	44	43	41	128	0	0	1	48.1
66 - MILLET E	525	88	63	68	219	0	0	1	41.9
67 - MILLET N	578	92	66	70	228	0	1	0	39.6
68 - MOONEN HEIGHTS	554	114	73	79	266	0	2	1	48.6
69 - MILLET W	370	69	86	48	203	0	0	0	54.9
70 - BIG BRIGHT	300	62	40	46	148	0	2	0	50.0
71 - ADVANCE-CAMROSE		385	298	171	854	0	0	0	
72 - ADVANCE-WETASKIWIN		315	256	191	762	3	0	2	
73 - ADVANCE-WETASKIWIN		248	195	117	560	0	0	4	
74 - ADVANCE-MILLET		114	102	79	295	0	1	0	
75 - ADVANCE-CAMROSE		357	352	148	857	1	0	0	
76 - MOBILE-CAMROSE 1		33	97	12	142	0	0	3	
77 - MOBILE-CAMROSE 2		20	74	18	112	1	0	0	
78 - MOBILE-WETASKIWIN 1		14	32	5	51	0	0	1	
79 - MOBILE-WETASKIWIN 2		26	103	16	145	0	1	0	
80 - SPECIAL BALLOT		45	35	20	100	0	0	11	
Total (Regular, Mobile, Special Ballot)		6,112	4,748	2,979	13,839	12	31	38	
Total (Advance)		1,419	1,203	706	3,328	4	1	6	
Total (All Polls)	31,527	7,531	5,951	3,685	17,167	16	32	44	54.7
Vote Count (%)		43.9	34.7	21.5					

V = Valid Ballots S = Spoiled Ballots D = Declined Ballots R = Rejected Ballots

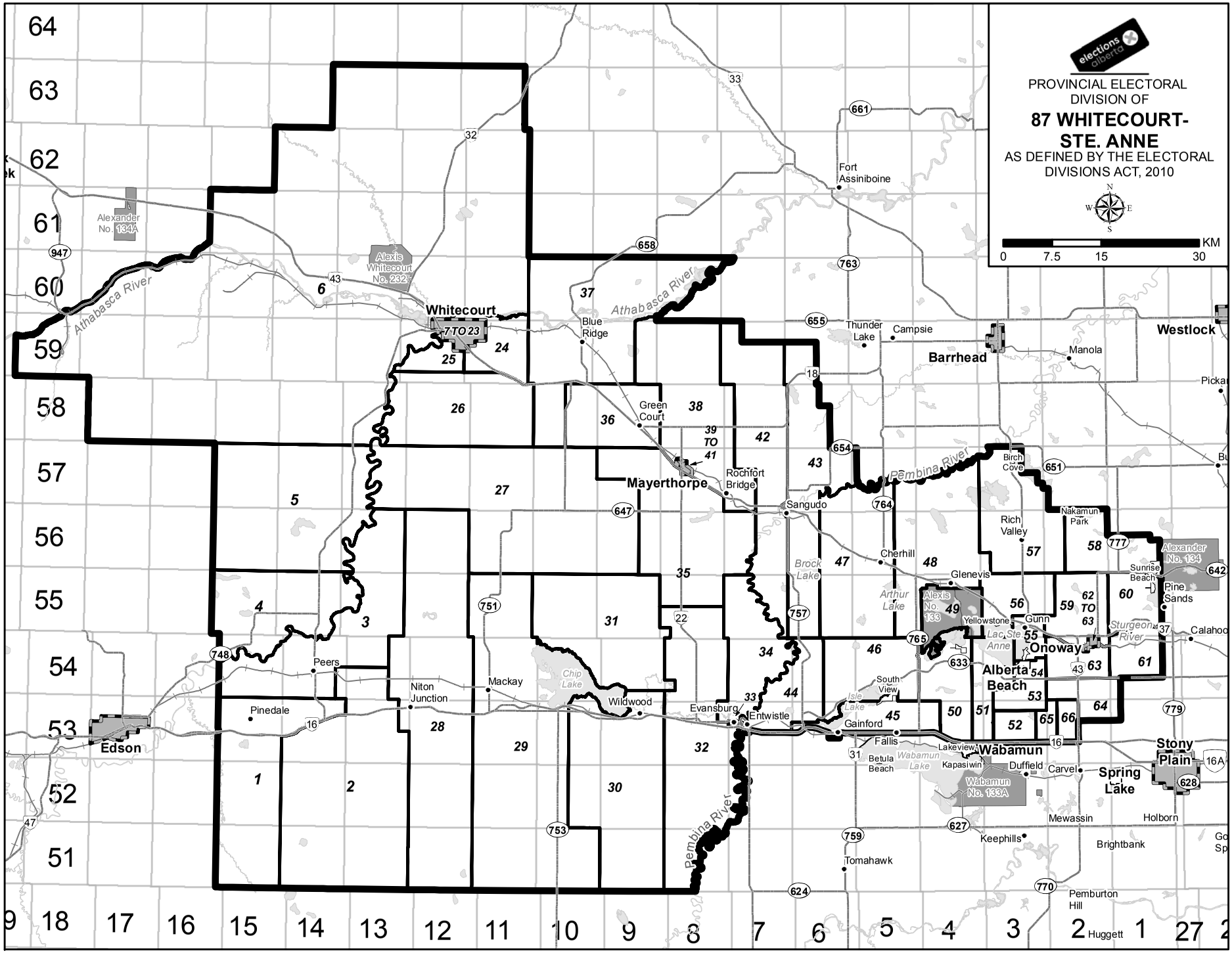
elections alberta
PROVINCIAL ELECTORAL DIVISION OF
87 WHITECOURT-STE. ANNE
AS DEFINED BY THE ELECTORAL DIVISIONS ACT, 2010
KM
0 7.5 15 30
Whitecourt
Mayerthorpe
Barrhead
Westlock
Onoway
Alberta Beach
Wabamun
Stony Plain
Spring Lake
Edson
Athabasca River
Pembina River
Sturgeon River
Lac Ste. Anne
Wabamun Lake
Alexander No. 134A
Alexis Whitecourt No. 232
Alexander No. 134
Alexis No. 133
Wabamun No. 133A
Fort Assiniboine
Thunder Lake
Campsie
Manola
Blue Ridge
Green Court
Rochfort Bridge
Sangudo
Cherhill
Glenevis
Yellowstone
Gunn
Birch Cove
Rich Valley
Nakamun Park
Sunrise Beach
Pine Sands
Calahoo
Brock Lake
Arthur Lake
South View
Isle Lake
Gainford
Fallis
Lakeview
Betula Beach
Kapasiwin
Duffield
Carvel
Mewassin
Holborn
Keephills
Brightbank
Tomahawk
Pemburton Hill
Huggett
Evansburg
Entwistle
Wildwood
Chip Lake
Mackay
Niton Junction
Peers
Pinedale
7 TO 23
39 TO 41
62 TO 63

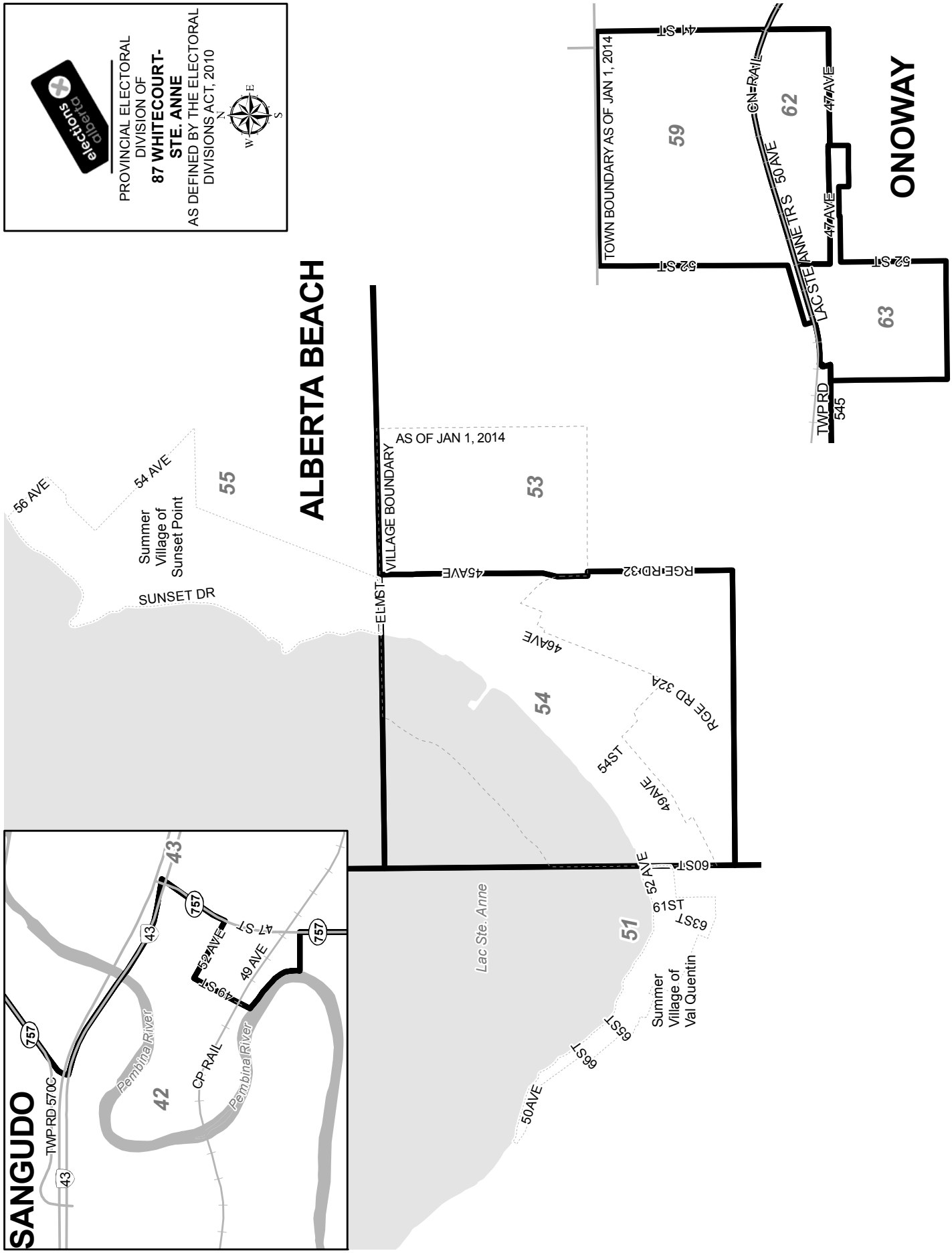
elections alberta
PROVINCIAL ELECTORAL DIVISION OF
87 WHITECOURT-STE. ANNE
AS DEFINED BY THE ELECTORAL DIVISIONS ACT, 2010
N
E
S
W
ALBERTA BEACH
ONOWAY
SANGUDO
AS OF JAN 1, 2014
VILLAGE BOUNDARY
TOWN BOUNDARY AS OF JAN 1, 2014
Summer Village of Sunset Point
Summer Village of Val Quentin
Lac Ste. Anne
Pembina River
CP RAIL
CN RAIL
LAC STE ANNE TR S
TWP RD 570C
TWP RD 545
SUNSET DR
56 AVE
54 AVE
45 AVE
46 AVE
49 AVE
50 AVE
52 AVE
47 AVE
ELM ST
RGE RD 32
RGE RD 32A
54 ST
60 ST
61 ST
63 ST
65 ST
66 ST
52 ST
41 ST
49 ST
47 ST
43
757
42
51
52
53
54
55
59
62
63

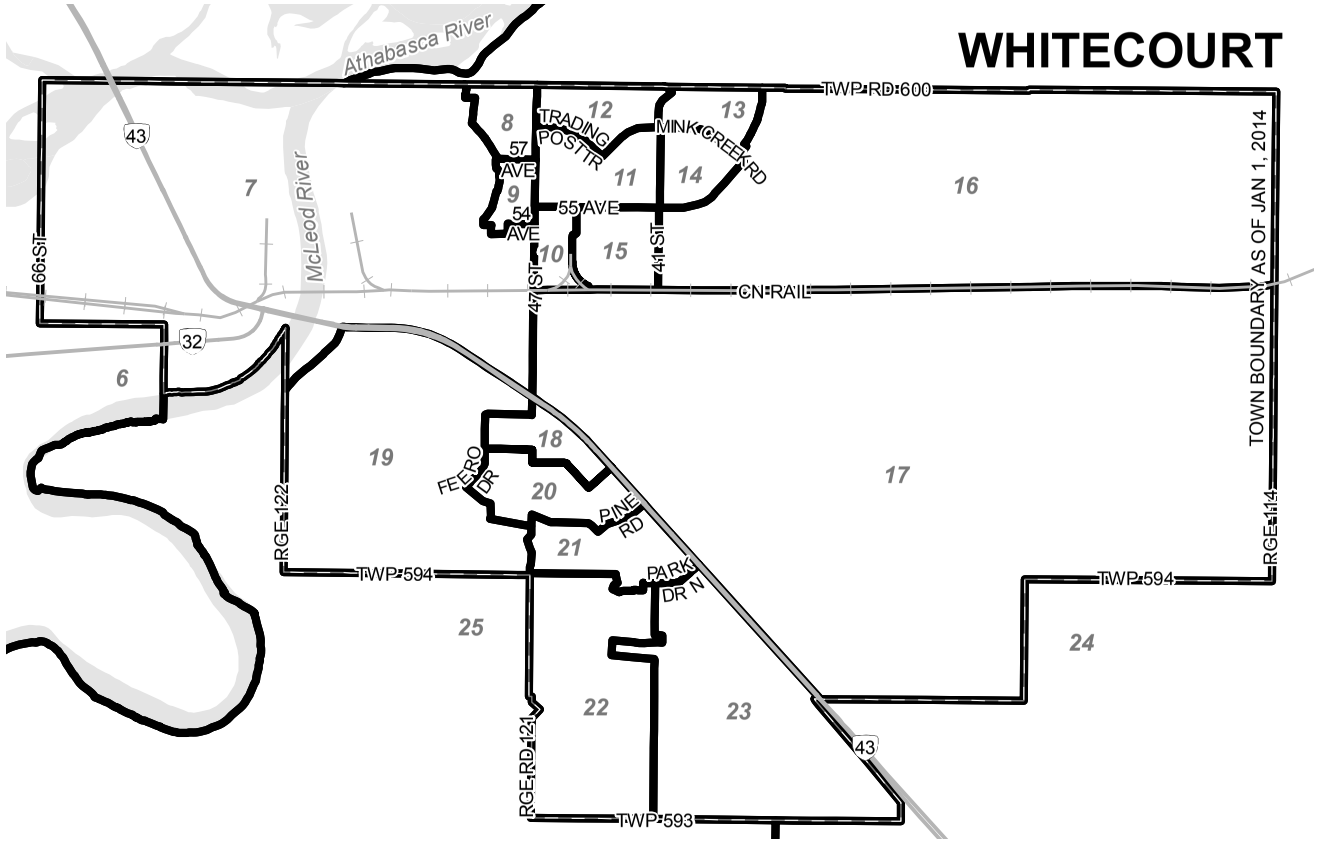
WHITECOURT
Athabasca River
McLeod River
TWP RD 600
TRADING POST TR
MINK CREEK RD
57 AVE
54 AVE
55 AVE
47 ST
41 ST
66 ST
CN RAIL
TOWN BOUNDARY AS OF JAN 1, 2014
RGE 122
RGE 114
FERRO DR
PINE RD
PARK DR N
TWP 594
RGE RD 121
TWP 593
43
32
6
7
8
9
10
11
12
13
14
15
16
17
18
19
20
21
22
23
24
25


elections alberta
PROVINCIAL ELECTORAL DIVISION OF
87 WHITECOURT-STE. ANNE
AS DEFINED BY THE ELECTORAL DIVISIONS ACT, 2010
N
W
E
S

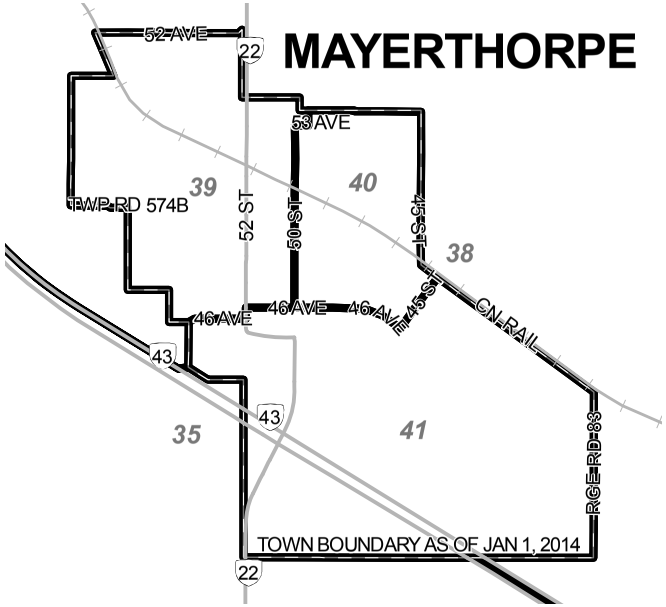
MAYERTHORPE
52 AVE
53 AVE
TWP RD 574B
52 ST
50 ST
45 ST
46 AVE
CN RAIL
RGE RD 83
TOWN BOUNDARY AS OF JAN 1, 2014
22
43
35
38
39
40
41

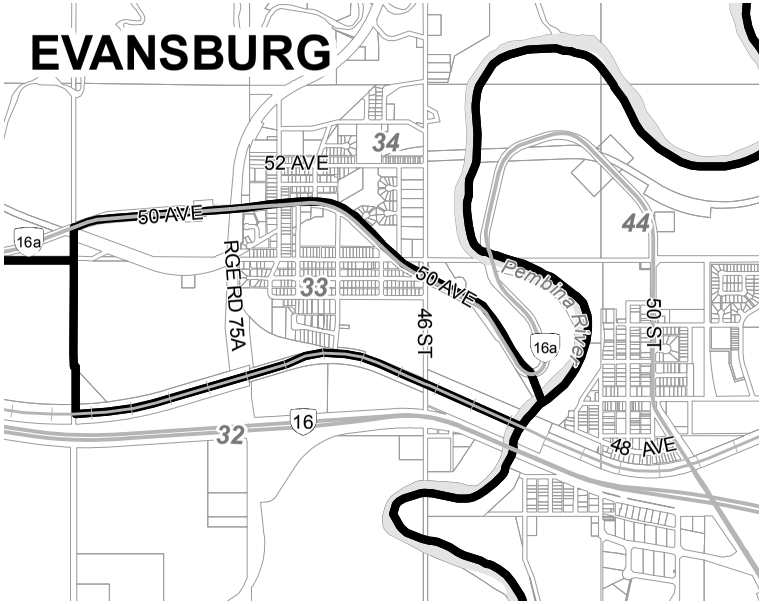
EVANSBURG
52 AVE
50 AVE
RGE RD 75A
46 ST
50 ST
Pembina River
48 AVE
16
16a
32
33
34
44

Summary Of Results By Poll - Whitecourt-Ste. Anne

Poll	Names on List	JOHN BOS WRP	ONEIL CARLIER NDP	GEORGE VANDERBURG PC	V	S	D	R	Voter Turnout (%)
1 - PINEDALE	432	114	45	78	237	0	0	2	55.3
2 - CARROT CREEK	334	84	59	64	207	0	0	2	62.6
3 - PEERS/ROSEVEAR	338	81	34	62	177	0	0	0	52.4
4 - MCLEOD VALLEY	380	67	37	58	162	0	0	0	42.6
5 - SHINING BANK	325	67	46	62	175	0	0	1	54.2
6 - WHITECOURT RURAL W	476	61	51	82	194	0	0	2	41.2
7 - WHITECOURT CENTRAL	425	22	28	26	76	0	0	0	17.9
8 - WHITECOURT WEDOW	401	34	33	46	113	0	0	0	28.2
9 - WHITECOURT NOYES	306	17	31	17	65	0	0	0	21.2
10 - WHITECOURT LOWER DAHL	375	13	24	18	55	0	0	0	14.7
11 - WHITECOURT WAGONER	603	53	59	63	175	0	0	1	29.2
12 - WHITECOURT TRADING POST	414	36	35	57	128	0	0	0	30.9
13 - WHITECOURT POPLAR	467	35	49	55	139	0	0	0	29.8
14 - WHITECOURT BAXTER	439	49	36	50	135	0	0	0	30.8
15 - WHITECOURT RIVER VALLEY	214	14	19	15	48	0	0	0	22.4
16A - WHITECOURT RODEO (A-K)	383	25	39	35	99	0	0	0	25.8
16B - WHITECOURT RODEO (L-Z)	469	26	37	41	104	0	0	0	22.2
17 - WHITECOURT EVERGREEN	327	12	32	24	68	0	1	0	21.1
18 - WHITECOURT SUNSET	452	16	39	23	78	0	0	0	17.3
19 - WHITECOURT FEERO	382	22	44	61	127	1	0	0	33.2
20 - WHITECOURT HILLTOP	486	30	49	60	139	0	0	1	28.8
21 - WHITECOURT BLUEBERRY	493	41	61	33	135	0	0	0	27.4
22 - WHITECOURT PARK	510	51	33	82	166	0	0	0	32.5
23 - WHITECOURT RAVINE	475	25	54	76	155	0	0	0	32.6
24 - WHITECOURT RURAL E	337	65	28	55	148	0	0	0	43.9
25 - WHITECOURT RURAL S	325	40	20	59	119	1	1	1	37.2
26 - HOUSE MOUNTAIN	605	66	68	82	216	0	1	0	35.9
27 - ANSELMO	348	109	55	55	219	0	0	0	62.9
28 - NITON	273	80	31	38	149	0	0	0	54.6
29 - MACKAY	336	76	49	38	163	0	0	0	48.5
30 - WILDWOOD	535	86	70	59	215	0	0	1	40.4
31 - RAVINE/CHIP LAKE	222	41	19	31	91	0	0	0	41.0
32 - STYAL	455	115	74	62	251	0	0	1	55.4
33 - EVANSBURG	322	51	73	25	149	0	1	0	46.6
34 - EVANSBURG/PARK COURT	518	90	99	64	253	0	0	1	49.0
35 - MAYERTHORPE/PADDLE	449	116	62	77	255	0	0	1	57.0
36 - GREENCOURT	274	59	37	52	148	0	0	0	54.0
37 - BLUE RIDGE	432	84	62	59	205	1	1	0	47.7
38 - MAYERTHORPE/ROCHFORT	483	133	95	75	303	0	2	0	63.1
39 - MAYERTHORPE W	403	44	67	49	160	1	2	0	40.2
40 - MAYERTHORPE NE	351	44	62	51	157	0	0	0	44.7
41 - MAYERTHORPE SE	322	61	70	46	177	0	0	2	55.6
42 - SANGUDO/PEAVINE	458	102	73	57	232	2	0	1	50.9
43 - SANGUDO/ LAKE ROMEO	425	85	86	58	229	0	0	2	54.4

V = Valid Ballots S = Spoiled Ballots D = Declined Ballots R = Rejected Ballots

Summary Of Results By Poll - Whitecourt-Ste. Anne

Poll	Names on List	JOHN BOS WRP	ONEIL CARLIER NDP	GEORGE VANDERBURG PC	V	S	D	R	Voter Turnout (%)
44 - ENTWISTLE/MAGNOLIA	509	113	104	85	302	2	0	0	59.3
45 - FALLIS	504	92	137	73	302	0	0	1	60.1
46 - LAKE ISLE	368	76	79	72	227	0	0	1	62.0
47 - CHERHILL	344	70	63	58	191	0	0	1	55.8
48 - GLENEVIS	373	62	61	74	197	0	0	0	52.8
49 - ALEXIS	439	10	99	55	164	0	1	0	37.6
50 - DARWELL/LANGFORD PARK	514	103	130	86	319	2	1	1	62.5
51 - VAL QUENTIN	512	70	101	99	270	0	0	2	53.1
52 - SMITHFIELD	252	31	46	40	117	0	0	0	46.4
53 - S ALBERTA BEACH	322	55	61	40	156	0	0	0	48.4
54A - ALBERTA BEACH (A-L)	401	50	103	58	211	1	0	0	52.6
54B - ALBERTA BEACH (M-Z)	315	28	57	47	132	0	0	1	42.2
55 - GUNN	415	33	73	38	144	1	0	0	34.7
56 - GUNN/ROSS HAVEN	429	85	57	42	184	0	0	0	42.9
57 - RICH VALLEY	449	105	87	78	270	0	0	0	60.1
58 - NAKAMUN/SANDY BEACH	486	49	61	43	153	0	0	0	31.5
59 - ONOWAY N	458	86	75	58	219	0	0	2	48.3
60 - SANDY LAKE	495	22	39	34	95	2	0	0	19.2
61 - BILBY	698	95	123	63	281	0	0	0	40.3
62 - ONOWAY CENTRE	554	76	89	72	237	2	0	0	42.8
63 - ONOWAY S	578	91	114	75	280	0	6	0	49.5
64 - HEATHER DOWN	395	53	69	56	178	0	1	1	45.6
65 - MESO	449	62	107	39	208	0	0	1	46.5
66 - MANLEY CORNER	307	35	51	23	109	0	0	1	35.8
67 - ADVANCE-WHITECOURT		432	586	577	1595	0	0	7	
68 - ADVANCE-ONOWAY		246	442	221	909	2	1	0	
69 - ADVANCE-WILDWOOD		111	108	70	289	1	0	0	
70 - ADVANCE-SANGUDO		71	80	41	192	0	0	0	
71 - MOBILE-1		12	13	36	61	0	0	0	
72 - MOBILE-2		11	25	57	93	0	2	0	
73 - SPECIAL BALLOT		19	28	31	78	0	0	20	
Total (Regular, Mobile, Special Ballot)		4,136	4,226	3,812	12,174	16	20	51	
Total (Advance)		860	1,216	909	2,985	3	1	7	
Total (All Polls)	28,345	4,996	5,442	4,721	15,159	19	21	58	53.8
Vote Count (%)		33.0	35.9	31.1					

V = Valid Ballots S = Spoiled Ballots D = Declined Ballots R = Rejected Ballots

SECTION FOUR
RECOMMENDATIONS

Legislation

Recommendations for legislative amendments to the *Election Finances and Contributions Disclosure Act* as published in the 2013 Annual Report. were provided by the Chief Electoral Officer to the Standing Committee on Legislative Offices on July 3,2014 and discussed further on September 4, 2014. A motion was passed by the Committee on September 10, 2014 to transmit the recommendations to the Minister of Justice and Solicitor General for the preparation of amendments for introduction in the Assembly. No recommendations were considered prior to the 2015 Provincial General Election.

The Committee was also provided with a recommendation for a comprehensive review of electoral legislation to commence within one year of the Provincial General Election. The purpose of a comprehensive review is to write the legislation in plain language to be more easily understood and interpreted, modernize the electoral process and introduce best practices in electoral administration using new procedures and equipment.

Recommendations for legislative amendments were presented to the Special Ethics and Accountability Committee on October 22, 2015 as follows:

	Current Provision	Proposed Revised Provision	Rationale
1.	1(1)(ii) "spoiled ballot" means a ballot that has been dealt with in accordance with section 102;	1(1)(a.1) "ballot marked in error" means a ballot that has been dealt with in accordance with section 102;	Modernize terminology. Rejected ballots are commonly referred to as spoiled ballots, which creates confusion for both voters and election officers. This amendment will eliminate this particular source of confusion. Note: proposal also to change "rejected" ballot to "invalid" ballot (section 1(1)(cc.1)).
2.	1(1)(b.1) "campaign period" means (i) in the case of a general election held in accordance with section 38.1(2), the period commencing on February 1 in the year in which the election is held and ending 2 months after polling day, (ii) in the case of a general election held other than in accordance with section 38.1(2), the period commencing with the issue of a writ for the election and ending 2 months after polling day,	IF CHOOSE fixed election date in March: NO CHANGE 1(1)(b.1) "campaign period" means (i) in the case of a general election held in accordance with section 38.1(2), the period commencing on February 1 in the year in which the election is held and ending 2 months after election day, (ii) in the case of a general election held other than in accordance with section 38.1(2), the period commencing with the issue of a writ for the election and ending 2 months after election day,	Recommending a fixed date in March. If choose fixed election date in October: - amend definition to match section 38.1(2). - add a provision that, if in October and overlap with federal election, then the election must be held on the second Tuesday of March in the following year. For example, the Manitoba *Elections Act*: Postponing Fixed Date Election: *49.1(3) Despite clause (2)(b), if the election period for a general election to be held in October under that clause will, as of January 1 of the year of the election, overlap with the election period for a general election to be held under subsection 56.1(2) or section 56.2 of the Canada Elections Act, the general election must be held instead on the third Tuesday of April in the next calendar year.*
3.	NEW	1(1)(e.1) "corporation" means a body or entity incorporated under any enactment of Alberta or any other jurisdiction.	Consistent with "corporation" definition in EFCDA.
4.	(w) "polling day" means the day fixed for voting at an election;	1(1)(h.1) "election day" means the day fixed for voting at an election;	Modernize terminology and make it more precise. The distinction between "voting day" and "election day" : "election day" is a defined term and is a single day; voting day is not a defined term and includes all voting days (special ballots, advance votes, etc.).
5.	1(1)(i) "election officer" means a returning officer, election clerk, administrative assistant, supervisory deputy returning officer, registration officer, deputy returning officer, poll clerk, information officer or any other person appointed under section 4(3)(c);	(i) "election officer" means an individual appointed under section 45.1;	Returning officer and election clerk are still to be defined separately (not 16 or 17 years old). Otherwise, individual titles and duties and responsibilities are now to be subsumed in administrative assignments by Chief Electoral Officer (see the proposed section 45.1). Election officers can now be 16 or 17 years old.
6.	1(1)(j)"elector" means a person who on (i) polling day, in the case of an election, or (ii) a date fixed by the Chief Electoral Officer, in the case of an enumeration, is a Canadian citizen, is 18 years of age or older and is, and has been for at least the immediately preceding 6 months, ordinarily resident in Alberta;	1(1)(j)"elector" means an individual who on (i) election day, in the case of an election, or (ii) a date fixed by the Chief Electoral Officer, in the case of an enumeration, is a Canadian citizen, is 18 years of age or older and is, ~~and has been for at least the immediately preceding 6 months,~~ ordinarily resident in Alberta;	Remove "and has been for at least the immediately preceding 6 months" The trial court in *Frank v Canada*, 2014 ONSC 907 found temporal residency restrictions on voting invalid for infringing section 3 rights of Canadians who had been non-resident for less than 5 years. The ONCA reversed the decision and upheld the restriction. The case is currently under a leave application to the Supreme Court of Canada.
7.	NEW	ADD: (k.1) "emergency" for the purposes of section 4(3.1) means: (i) flood, fire or other natural disaster, (ii) actual or anticipated insurrection, act of terrorism or act of war, or other catastrophic situation that has a significant and material effect on the ability of the Chief Electoral Officer, or of a returning officer, to conduct an election;	See proposed new section 4(3.1) and (3.2) below, which authorize the Chief Electoral Officer to make exceptions "in the event of emergency." This definition sets out the class of anticipated emergency and requires a significant and material effect on the conduct of an election.

	Current Provision	Proposed Revised Provision	Rationale
8.	NONE	ADD: (g.1) "entity" includes a political party, a constituency association and a candidate.	"Entity" is now defined to enable the Chief Electoral Officer, under section 153.1, to impose administrative penalties or letters of reprimand on entities that are regulated under this Act, but for which no current administrative penalty power exists.
9.	1(1)(cc.1) "rejected ballot" means a ballot rejected in accordance with section 111(5), 118(5)(b) or 119;	1(1)(cc.1) "invalid ballot" means a ballot placed into a ballot box but not counted for a candidate under sections 111, 118 or 119;	Modernize terminology. Rejected ballot = invalid ballot = a ballot in the ballot box but not counted for a candidate. Distinguished from "spoiled ballots," a term also modernized.
10.	NONE	ADD: (u.1) "person" includes an individual, a corporation, an entity, and a group as defined in Part 6.1 of the *Election Finances and Contributions Disclosure Act*;	Definition from the *Interpretation Act*. To match proposed definition in EFCDA. Adding these broader entities contemplates that these entities may breach provisions, commit offences and attract administrative penalties. (note: If we eliminate Part 6.1 of the EFCDA (third party advertising), then will need to adjust this definition)
11.	NONE	ADD: (u.2) "political party" means an organization one of whose fundamental purposes is to participate in public affairs by endorsing one or more of its members as candidates and supporting their election.	"Political party" is not currently defined. Political parties come in a variety of sizes, sophistication and corporate status. The proposed definition is from the *Canada Elections Act*. The definition is designed to ensure bona fide parties, but also to be minimally restrictive, as the Chief Electoral Officer should not decide who is a political party. The legislation can only require a political party to register.
12.	NONE	ADD: (z.2) "record" means a record of information in any form and includes notes, images, audiovisual recordings, x-rays, books, documents, maps, drawings, photographs, letters, vouchers and papers and any other information that is written, photographed, recorded or stored in any manner, but does not include software or any mechanism that produces records;	Definition borrowed from *Freedom of Information and Protection of Privacy Act* (Alberta). Updating language from "books and documents" (same since 1978) to "records," in for example, section 4.2(2).
13.	1(1)(z) "polling subdivision" means a polling subdivision referred to in section 14(b);	1(1)(z) "voting area" means a voting area referred to in section 14(b);	Modernize terminology.
14.	NEW	ADD: 1(1.1) For the purposes of this Act, a document that is required to be filed (a) with the Chief Electoral Officer is filed when it is actually received by the Chief Electoral Officer; and (b) with a returning officer is filed when it is actually received by the returning officer.	The EFCDA is proposed to include a similar section. Both returning officers and the Chief Electoral Officer have documents filed with them under this Act.
15.	(x) "polling place" means a place where one or more polling stations are provided for the purpose of voting at an election;	(x) "voting place" means a place where one or more voting stations are provided for the purpose of voting at an election, and	Modernize terminology. "poll" to "vote" Voting place Voting station

	Current Provision	Proposed Revised Provision	Rationale
		includes the parcel of land on which a voting place is located,	Polling subdivision = Voting area
16.	1(1)(v) "poll book" means a poll book referred to in section 100(1);	1(1)(v) "voting record" means a voting record referred to in section 100(1), which may be in electronic form;	Modernize terminology. A poll book can be paper or electronic.
17.	1(1)(y) "polling station" means a place where an elector in a polling subdivision casts the elector's vote;	1(1)(y) "voting station" means a place where an elector in a voting area casts the elector's vote;	Modernize terminology.
18.	NONE	ADD: 1(5) Where this Act requires a document or record to be filed or maintained, the Chief Electoral Officer may specify whether that document or record must be in original form or in electronic form, or both, or either.	The Chief Electoral Officer currently anticipates voting records will be maintained electronically in the future. With this amendment, he retains flexibility to require a hard copy.
19.	3(3) The appointment of the Chief Electoral Officer expires 12 months after polling day for a general election unless the Chief Electoral Officer is reappointed by the Lieutenant Governor in Council prior to that date on the recommendation of the Standing Committee.	3(3) The appointment of the Chief Electoral Officer expires 12 months after voting day <u>of the second general election held since the date of appointment</u> of the Chief Electoral Officer under subsection (1), unless the Chief Electoral Officer is reappointed by the Lieutenant Governor in Council prior to that date on the recommendation of the Standing Committee.	A longer tenure protects the Chief Electoral Officer from becoming a political position, and protects the independence and impartiality of the position from political influences. It also enhances institutional memory and consistency. Between appointments, the Deputy would step in. Currently, Alberta has the shortest term. Factually, the lengths of term for each Alberta Chief Electoral Officer in the past decade or so have been shorter than 4 years. A two-election term is a low bar compared to other Canadian jurisdictions. For example: • Tenure: Ontario, PEI and Yukon • 10-year term: Canada, Nova Scotia and New Brunswick • 7-year term: Quebec and Nunavut • 1 year after the second general election: Saskatchewan and BC A two-election term is also more in line with the terms of other independent officers of the Legislature in Alberta: • Auditor General – 8 years (s. 2 *Auditor General Act*) • Ombudsman – 5 years (s. 4 *Ombudsman Act*) • Ethics Commissioner – 5 years (s. 34 *Conflicts of Interest Act*) • Info. & Privacy Commissioner – 5 years (s. 46 *FOIPPA*) • Child & Youth Advocate – 5 years (s. 3 *Child & Youth Advocate Act*) *SEE Other jurisdictions, tenure of CEOs and other Officers of the Legislature.*
20.	4(3) The Chief Electoral Officer may, where the Chief Electoral Officer considers it necessary for the efficient conduct of an election, enumeration or plebiscite under this Act, an election under the Senatorial Selection Act or a plebiscite or referendum under any other Act to which this Act applies, (a) extend the time for doing anything under this Act, except (i) the time for the holding of an election, and (ii) the time by which a nomination paper must be filed,	4(3) The Chief Electoral Officer may, where the Chief Electoral Officer considers it necessary for the efficient conduct of an election, enumeration or plebiscite under this Act, an election under the Senatorial Selection Act or a plebiscite or referendum under any other Act to which this Act applies, (a) <u>subject to (3.1)</u>, extend the time for doing anything under this Act, except (i) the time for the holding of an election, and (ii) the time by which a nomination paper must be filed,	Need a mechanism by which the statutory deadlines of filing nomination papers or holding a vote can be extended in the event of extraordinary circumstances that might require even a different voting day. Examples: Slave Lake fire; Calgary floods; Calgary ice storm Safeguards are required before the Chief Electoral Officer can extend time of election or time for filing nomination paper, as historically, one could control the outcome of an election by controlling which time. "emergency" for the purposes of (3.1) is proposed as defined at section 1(1)(k.1).

	Current Provision	Proposed Revised Provision	Rationale
	(b) increase the number of election officers or enumerators, (c) appoint other persons as election officers to carry out duties authorized by the Chief Electoral Officer, for the faithful performance of which those persons are to be sworn, (d) increase the number of polling stations, (e) omit or vary a prescribed form, except the ballot, to suit the circumstances, and (f) generally, adapt the provisions of this Act to the circumstances.	(b) increase the number of election officers or enumerators, (c) appoint other individuals as election officers to carry out duties authorized by the Chief Electoral Officer, for the faithful performance of which those individuals are to be sworn, (d) increase the number of voting stations, (e) omit or vary a prescribed form, except the ballot, to suit the circumstances, and (f) generally, adapt the provisions of this Act to the circumstances. NEW: (3.1) Notwithstanding subsection (3)(a), in the event of an emergency as defined under this Act, the Chief Electoral Officer may extend: (a) the time for the holding of an election or (b) the time by which a nomination paper must be filed. (3.2) If the Chief Electoral Officer wishes to extend the time under (3.1) by more than 48 hours, the Chief Electoral Officer must obtain leave of a justice of the Court of Queen's Bench.	Court process would look like: application + affidavit, then contact Chief Justice and identify date to extend it to.
21.	NONE	ADD: 4(3.3) The Chief Electoral Officer may, subject to any conditions the Chief Electoral Officer considers appropriate, empower one or more election officers to administer oaths and take and receive affidavits, declarations and affirmations required for the purposes of this Act.	Empowering election officers (e.g. trainers) to administer the oaths, in addition to returning officers, allows greater flexibility. There is also cost savings by reducing time and travel associated with limiting the oath-administering power to only returning officers. This amendment facilitates administration and efficient staffing in rural areas. (note: also proposing consequential repeal of section 49)
22.	4(5) The Chief Electoral Officer shall, immediately after each enumeration, general election, election under the Senatorial Selection Act, by election or plebiscite or a plebiscite or referendum under any other Act, prepare and have printed a report including (a) a summary of the Chief Electoral Officer's conduct respecting the enumeration, general election, election under the Senatorial Selection Act, by election, plebiscite or referendum, as the case may be, (b) a breakdown of results and a summary of costs, and (c) any recommendations for amendments to this Act or the Senatorial Selection Act, as the case may be. (6) The Chief Electoral Officer shall transmit the report prepared under subsection (5) to the Standing Committee, which shall lay the report before the Legislative Assembly if it is then sitting or, if it is not then sitting, not more than 15 days after the commencement of the next sitting of the Assembly.	REPLACE: 4(6) The Chief Electoral Officer may after the end of each year prepare a report on the exercise of the Chief Electoral Officer's functions under this Act, including any recommendations for amendments to this Act, and shall transmit the report to the Standing Committee on Legislative Offices, which shall on its receipt lay the report before the Assembly if it is then sitting or, if it is not then sitting, within 15 days after the commencement of the next sitting of the Assembly.	Gives Chief Electoral Officer the authority to make reports on an annual basis – for instance, where there is no election during the year. The "may" avoids duplication in a year with election reports. The words are borrowed from section 4(2) of the EFCDA, but with "may" rather than "shall."

	Current Provision	Proposed Revised Provision	Rationale
23.	4.1(1) Where the Chief Electoral Officer wishes to test at a by-election the use of election procedures and equipment that are different from what this Act requires, the Chief Electoral Officer shall submit a written proposal to the Standing Committee describing in detail the election procedures and equipment proposed to be tested. (2) If the Standing Committee approves the proposal, with or without changes, the Chief Electoral Officer may test the use of the election procedures and equipment in accordance with the approved proposal. (3) As soon as possible after the proposal is approved, the Chief Electoral Officer shall publish the approved proposal on the Chief Electoral Officer's website. (4) A by-election held in accordance with the details provided in the approved proposal is not invalid by reason of any non-compliance with this Act. (5) To the extent of any conflict between the approved proposal and this Act or a regulation under this Act, the approved proposal prevails and has the force of law with respect to the by-election.	4.1(1) Where the Chief Electoral Officer wishes to test at <u>an election</u> the use of election procedures and equipment that are different from what this Act requires, the Chief Electoral Officer shall submit a written proposal to the Standing Committee describing in detail the election procedures and equipment proposed to be tested. (2) If the Standing Committee approves the proposal, with or without changes, the Chief Electoral Officer may test the use of the election procedures and equipment in accordance with the approved proposal. (3) As soon as possible after the proposal is approved, the Chief Electoral Officer shall publish the approved proposal on the Chief Electoral Officer's website. (4) <u>An election</u> held in accordance with the details provided in the approved proposal is not invalid by reason of any non-compliance with this Act. (5) To the extent of any conflict between the approved proposal and this Act or a regulation under this Act, the approved proposal prevails and has the force of law with respect to the <u>election</u>.	Propose changing "by-election" to "election" in 4.1(1), (4) & (5). When something has been tested at a by-election, the next phase is to test it at general election. Currently there is no authority to actually use successfully tested new equipment before legislation amendment. Elections Alberta would like to be able to test new equipment at a general election if, for instance, the new equipment has been successful in a by-election but is still different from what the Act requires. The proposed change does not negate a restricted application of new equipment testing. Elections Alberta may use it only at advance polls, or in certain electoral divisions. Any equipment testing continues to be subject to approval by the Standing Committee, and publication.
24.	4.2(2) For the purpose of carrying out an inquiry or conducting an investigation under this Act, a representative of the Chief Electoral Officer, on production of the representative's authorization from the Chief Electoral Officer, may at any reasonable time enter any premises referred to in the authorization in which books or documents of a political party, constituency association or candidate relevant to the subject-matter of the investigation are kept and may examine and make copies of the books or documents or remove them temporarily for the purpose of making copies.	4.2(2) For the purpose of carrying out an inquiry or conducting an investigation under this Act, a representative of the Chief Electoral Officer, on production of the representative's authorization from the Chief Electoral Officer, may at any reasonable time enter any premises referred to in the authorization in which <u>records</u> of a political party, constituency association or candidate relevant to the subject-matter of the investigation are kept and may examine and make copies of the <u>records</u> or remove them temporarily for the purpose of making copies.	Propose changing "books and documents" to "records." *See proposed new definition of "records" at section 1(1)(z.2) above.*
25.	4.4(2) Information and allegations to which subsection (1) applies may be (a)disclosed to the person or organization whose conduct is the subject of proceedings under this Act; (b)disclosed by a person conducting an investigation to the extent necessary to enable that person to obtain information from another person; (c)adduced in evidence at an inquiry; (d)disclosed where the Chief Electoral Officer believes on reasonable grounds that the disclosure is necessary for the purpose of advising the Minister of Justice and Solicitor General or a law enforcement agency of an alleged offence under this Act or any other	4.4(2) Information and allegations to which subsection (1) applies may be (a) disclosed to the person or organization whose conduct is the subject of proceedings under this Act, <u>(a.1) disclosed to a political party if a candidate or constituency association of that party is under investigation,</u> (b) disclosed by a person conducting an investigation to the extent necessary to enable that person to obtain information from another person, (c) disclosed in a report made by the Chief Electoral Officer under section 44(1), (d) adduced in evidence at an inquiry, and (e) disclosed where the Chief Electoral Officer believes on reasonable grounds that the disclosure is necessary for the purpose of advising the Minister of Justice and Solicitor General or a law enforcement agency of an alleged offence under this Act or any other enactment of Alberta or an Act or regulation of Canada.	(a.1) To be consistent with proposed revision of sister section in the EFCDA (section 5.2(2)). This allows parties to assist their candidates or constituency associations, particularly as the matter may affect party affairs. (e) Note: an expanded definition for "law enforcement" proposed (*see above*).

	Current Provision	Proposed Revised Provision	Rationale
	enactment of Alberta or an Act or regulation of Canada.		
26.	5.1 No proceedings lie against the Chief Electoral Officer, or against a person acting for or under the direction of the Chief Electoral Officer, for anything done, or omitted to be done, in good faith in the exercise or performance or the intended exercise or performance of a power, duty or function under this Act, the Election Finances and Contributions Disclosure Act or the Senatorial Selection Act.	5.1(1) For the purposes of this section, "election officer" includes a returning officer and election clerk. (2) No proceedings lie against the Chief Electoral Officer, an election officer or against a person acting for or under the direction of the Chief Electoral Officer or an election officer, for anything done, or omitted to be done, in good faith in the exercise or performance or the intended exercise or performance of a power, duty or function under this Act, the Election Finances and Contributions Disclosure Act or the Senatorial Selection Act.	Currently, returning officers and their staff do not act for or under the direction of the Chief Electoral Officer. Immunity should cover returning officers and all staff acting in good faith.
27.		ADD: 5.2(1) Except as otherwise expressly provided, a decision, act or omission by the Chief Electoral Officer is final and binding on the parties in respect of whom the decision is made and shall not be questioned, reviewed or restrained by any proceeding in the nature of an application for judicial review or otherwise in any court. (2) The standard of review of a count or recount of ballots (a) by a returning officer under section 137; (b) by the Court of Queen's Bench under section 146; and (c) by the Court of Appeal under section 148 is correctness.	This is a privative clause, which signals to a reviewing court: be more deferential to decisions of the Chief Electoral Officer. The Chief Electoral Officer has far greater expertise in electoral matters, a very specialized area, than the court. The Chief Electoral Officer is also a nonpartisan officer of the Legislature. However, in (2), recommend correctness on recounts to resolve ambiguity in courts. The issue of standard of review is mentioned but not determined in the *Lucaszuk* judicial recount case (ABCA). Deciding whether a ballot should be counted or not is a matter that should be done anew by the returning officer, or by a judge.
28.	9(1) The Chief Electoral Officer may, 2 years after a general election, appoint a returning officer for each electoral division for the purposes of or in connection with elections, enumerations and plebiscites under this Act and elections under the Senatorial Selection Act. (1.1) If a by-election or plebiscite under this Act or an election under the Senatorial Selection Act is to be conducted under this Act before returning officers are appointed under subsection (1), returning officers may be appointed for the purpose of the by-election or plebiscite or the election under the Senatorial Selection Act. (2) The returning officer for an electoral division must be a resident elector of that electoral division and must not be ineligible under section 46 for appointment. (2.1) Where, in the opinion of the Chief Electoral Officer, the Chief Electoral Officer is unable to appoint a qualified person resident within an electoral division as returning officer for that electoral division, the Chief Electoral Officer may appoint as returning officer an elector resident in any other electoral division as the Chief Electoral Officer considers appropriate.	9(1) The Chief Electoral Officer ~~may~~ shall, at a time of the Chief Electoral Officer's choosing, ~~2 years after a general election,~~ appoint a returning officer for each electoral division for the purposes of or in connection with elections, enumerations and plebiscites under this Act and elections under the Senatorial Selection Act. (1.1) If a by-election or plebiscite under this Act or an election under the Senatorial Selection Act is to be conducted under this Act before returning officers are appointed under subsection (1), returning officers may be appointed for the purpose of the by-election or plebiscite or the election under the Senatorial Selection Act. (2) The returning officer for an electoral division must be an ~~resident~~ elector ~~of that electoral division~~ and must not be ineligible under section 46 for appointment. (2.1) REPEAL (3) In addition to performing the duties specified in this or any other Act, a returning officer shall (a) from time to time review voting area boundaries on the direction of the Chief Electoral Officer,	This recommendation is based on a desire for greater flexibility in appointing returning officers, particularly when the dates of elections remain subject to the prerogative of the Lieutenant Governor to order dissolution of the Legislature and writs. Making the appointment as required for the purpose of or in connection with elections avoids gratuitous appointments but allows the Chief Electoral officer to plan properly. Repeal (2.1) and revise (2). The rationale for appointing a returning officer within the electoral division is for local knowledge. The intention is to retain that rationale in guidelines/policy. However, greater flexibility avoids mandatory appointment of a less appropriate person who lives in the electoral division.

	Current Provision	Proposed Revised Provision	Rationale
	(3) In addition to performing the duties specified in this or any other Act, a returning officer shall (a) from time to time review polling subdivision boundaries on the direction of the Chief Electoral Officer, (b) make all advance plans and preparations to enable an enumeration, election or plebiscite to be proceeded with expeditiously and efficiently when called in the returning officer's electoral division, (c) keep himself or herself informed and knowledgeable of the requirements of all relevant legislation, and (d) from time to time and when requested by the Chief Electoral Officer, investigate and study enumeration, election and plebiscite practices and procedures for the purpose of effecting increased economy, efficiency and service to electors and candidates. (4) The Chief Electoral Officer shall publish in The Alberta Gazette the name and address of the returning officer appointed for each electoral division. (5) Each returning officer shall, before assuming the returning officer's duties, take the prescribed oath of office and transmit it to the Chief Electoral Officer.	(b) make all advance plans and preparations to enable an enumeration, election or plebiscite to be proceeded with expeditiously and efficiently when called in the returning officer's electoral division, (c) keep himself or herself informed and knowledgeable of the requirements of all relevant legislation, and (d) from time to time and when requested by the Chief Electoral Officer, investigate and study enumeration, election and plebiscite practices and procedures for the purpose of effecting increased economy, efficiency and service to electors and candidates. (4) The Chief Electoral Officer shall publish in The Alberta Gazette the name and address of the returning officer appointed for each electoral division. (5) Each returning officer shall, before assuming the returning officer's duties, take the prescribed oath of office and transmit it to the Chief Electoral Officer.	
29.	11 All returning officers shall, on performance of their duties at the request of the Chief Electoral Officer, be paid (a) an honorarium of the same amount, and (b) fees and expenses at the same rate, prescribed by the Lieutenant Governor in Council.	11 All returning officers shall, on performance of their duties at the request of the Chief Electoral Officer, be paid <u>remuneration, fees and expenses</u> <u>as established by</u> the <u>Chief Electoral Officer.</u>	Shifting the responsibility for determining remuneration, fees and expenses away from the Lieutenant Governor in Council, to the Chief Electoral Officer, allows the Chief Electoral Officer greater flexibility in remuneration to attract employees and staff. It also allows the Chief Electoral Officer the authority to engage the necessary employees to conduct an election fairly. The Chief Electoral Officer is always subject to a budget as approved by the Standing Committee.
30.	12 No person who has been appointed or is acting as a returning officer, election clerk or administrative assistant may (a) engage in political activity on behalf of any political party, candidate or constituency association, or (b) make a contribution under the Election Finances and Contributions Disclosure Act, while the person is so appointed or acting.	12 No <u>election officer</u> may (a) engage in political activity on behalf of any political party, candidate or constituency association, or (b) make a contribution under the Election Finances and Contributions Disclosure Act, while the individual is so appointed or acting.	Extend neutrality from only returning officers, election clerks and administrative assistants to everyone hired. It is difficult, for instance, having voting clerks working on a campaign on election day.
31.	NEW	ADD: 13(2.1) For an elector or an individual who will be eligible to be an elector to be included in the register, the information referred to in subsection (2)(a), (b), (e) and (f) must be provided.	The information will aid in completeness, currency and accuracy of the register of electors. Recommending this certain information be mandatory. Elections Alberta is unable to update elector information properly for data matching without citizenship, name, address and date of birth information.
32.	13.1(2) The register may be revised by any or all of the following methods: (a) conducting a door-to-door enumeration in accordance with Division 3 of all or some of	13.1(2) The register may be revised by any or all of the following methods: (a) conducting <u>an enumeration</u> in accordance with Division 3 of all or some of	Relaxing "door-to-door" enumeration to simply "an enumeration" allows the Chief Electoral Officer flexibility in determining how an enumeration is most effectively and efficiently done. This would be

	Current Provision	Proposed Revised Provision	Rationale
	the electoral divisions, or portions of any of them, as determined by the Chief Electoral Officer;	the electoral divisions, or portions of any of them, as determined by the Chief Electoral Officer;	particularly important in areas such as high mobility and new growth areas.
33.	13.1(2.1) If information has been collected under the Alberta Personal Income Tax Act with the consent of the taxpayers to whom the information relates for the purpose of updating the list of electors, the Chief Electoral Officer must use that information to revise the register.	13.1(2.1) If information has been collected under the Alberta Personal Income Tax Act with the consent of the taxpayers to whom the information relates for the purpose of updating the list of electors, the Chief Electoral Officer <u>may</u> use that information to revise the register.	Change "must" to a "may". The Chief Electoral Officer may not require use of the taxpayer information if he can get the information other ways.
34.	13.1(3) A public body as defined in the Freedom of Information and Protection of Privacy Act shall, at the request of the Chief Electoral Officer, (a) for the purpose of subsection (2)(c), provide personal information held by that public body, and (b) provide address, mapping, demographic or geographic information, including geospatial information.	13.1(3) A public body as defined in the Freedom of Information and Protection of Privacy Act and in the <u>Health Information Act</u> shall, at the request of the Chief Electoral Officer, (a) for the purpose of subsection (2)(c), provide <u>registration information collected under Part 3 of the *Health Information Act*,</u> and (b) provide address, mapping, demographic or geographic information, including geospatial information.	Expand the categories of public body to include not just public bodies under the *Freedom of Information and Protection of Privacy Act*, but "public bodies" under the *Health Information Act* as well. Note: By limiting information collectible under the *Health Information Act* to "registration information," that will not include personal health information: *HIA 1(1)(u) "registration information" means information relating to an individual that falls within the following general categories and is more specifically described in the regulations:* *(i) demographic information, including the individual's personal health number;* *(ii) location information;* *(iii) telecommunications information;* *(iv) residency information;* *(v) health service eligibility information;* *(vi) billing information,* *but does not include information that is not written, photographed, recorded or stored in some manner in a record;* Any extra registration information will be used solely to confirm identity (avoid duplication).
35.	13.2 (3) The Chief Electoral Officer may enter into agreements with any person for the purpose of obtaining address, mapping, demographic or geographic information, including geospatial information.	13.2 (3) The Chief Electoral Officer may enter into agreements ~~with any person~~ for the purpose of obtaining address, mapping, demographic or geographic information, including geospatial information. ADD (3.1) In the agreements under subsection (3), the Chief Electoral Officer may agree to exchange information contained in the register of electors, but: (a) only for the purpose of health and emergency information of electors; and (b) the Chief Electoral Officer may include any conditions the Chief Electoral Officer considers necessary.	(3) Alberta identification card coming from Service Alberta. Elections Alberta is the main repository that updates the information for that card. The Chief Electoral Officer must be able to make agreements with departments, agencies, other governments (including municipalities), etc. Agreements under this section will remain subject to confidentiality. The limiting words in section 13.2(3) are that the agreements are only "for the purpose of obtaining …information." (3.1) The reciprocal sharing is necessarily limited. Election information is collected by the Chief Electoral Officer for electoral purposes and should not be shared for other purposes unless for emergency and health purposes. The information out of Elections Alberta could say, for instance: "x" no longer lives at that address.
36.	13.3(1) A person or the person's agent may, on request and in the manner determined by the Chief Electoral Officer, (a) have access to information in the register about the person to determine whether the information is correct, and (b) have his or her personal information removed from or not included in the register.	13.3(1) An individual or the individual's agent may, on request and in the manner determined by the Chief Electoral Officer, (a) have access to information in the register about the individual to determine whether the information is correct, and (b) have a <u>notation made in the register that the individual does not want to have their information included in the register</u>.	Practically: When Elections Alberta takes a name off the register, the preferable route is not to remove their entry entirely, but rather to make a notation in that entry that the individual does not want to be on the register. Removing the entry runs the risk that they will be restored to the register in a subsequent update. The "do not call" column to the register will be passed on to the parties who are given access to the list of electors.

	Current Provision	Proposed Revised Provision	Rationale
	(2) Where a request is made under subsection (1)(b), the Chief Electoral Officer must remove the person's personal information from the register or not include the person's personal information in the register. (3) Any person requesting access to information for the purpose set out in subsection (2) shall complete and sign a declaration.	(2) The Chief Electoral Officer must maintain a column in the register operating as a "do not call" column to indicate that a request has been made under subsection (1)(b). (3) Any person or entity requesting or provided access to information in the register under this Act shall complete and sign a declaration, and shall not use or disclose any individual's information where a notation made under subsection (1)(b) has been made in the register in relation to that individual.	
37.	14 The Chief Electoral Officer shall, from time to time, in consultation with the returning officer for each electoral division, (a) review the boundary of and the number of electors in each subdivision, and (b) if necessary, subdivide the entire electoral division for which the returning officer was appointed into as many sequentially numbered subdivisions as considered necessary for use as polling subdivisions in any general election, by-election, referendum or plebiscite and shall attempt to ensure, as far as possible, that no subdivision contains more than 450 electors.	14 The Chief Electoral Officer shall, from time to time, in consultation with the returning officer for each electoral division, (a) review the boundary of and the number of electors in each subdivision, and (b) if necessary, subdivide the entire electoral division for which the returning officer was appointed into as many sequentially numbered <u>areas</u> as considered necessary for use as <u>voting areas</u> in any general election, by-election, referendum or plebiscite. ~~and shall attempt to ensure, as far as possible, that no subdivision contains more than 450 electors.~~	Efficient operation of elections requires greater flexibility in defining voting areas. 450 is not a universally desirable number. The voting areas should be determined on the basis of workability, not by a number. As illustration, increased use of advance polls has resulted in reduced numbers of electors appearing to vote on election day.
38.	16 Subject to section 45, a person is eligible to have the person's name included on a list of electors if that person as of a date fixed by the Chief Electoral Officer (a) is a Canadian citizen, (b) is at least 18 years of age, (c) has been or will have been ordinarily resident in Alberta for at least 6 months as of that date, and (d) is ordinarily resident in the electoral division and subdivision for which that person is to have the person's name included on the list of electors.	16 Subject to section 45, an individual is eligible to have the individual's name included on a list of electors if that individual as of a date fixed by the Chief Electoral Officer (a) is a Canadian citizen, (b) is at least 18 years of age, (c) <> (d) is ordinarily resident in the electoral division and voting area for which that person is to have the individual's name included on the list of electors.	Delete (c) as potentially infringing section 3 of the Charter. An elector must be ordinarily resident in the electoral division and voting area to be included in the list, on the date the list is going to be produced – this still constrains the right to be on list of electors. Note: It is also difficult to enforce or confirm the 6-month rule. Citizenship and duration of ordinary residence is typically determined by a declaration at the time of registration.

	Current Provision	Proposed Revised Provision	Rationale
39.	18(1) The Chief Electoral Officer shall furnish the information referred to in subsection (2) free of charge to each registered political party and to each member of the Legislative Assembly who is not a member of a registered political party, (a) 2 years after a general election, (b) during the 4th and 5th years after a general election, (c) as soon as possible after the register is updated after the Schedule of electoral divisions in the Electoral Divisions Act is amended or re-enacted, and (d) as soon as possible after the receipt by the Chief Electoral Officer of the Clerk's warrant delivered pursuant to section 32 of the Legislative Assembly Act.	18(1) Subject to section 19.01(2), the Chief Electoral Officer shall furnish the information referred to in subsection (2) free of charge to each registered political party and to each member of the Legislative Assembly who is not a member of a registered political party, (a) 2 years after a general election, (b) <> (c) as soon as possible after the register is updated after the Schedule of electoral divisions in the Electoral Divisions Act is amended or re-enacted, and (d) as soon as possible after the receipt by the Chief Electoral Officer of the Clerk's warrant delivered pursuant to section 32 of the *Legislative Assembly Act.*	Deleting (b): They will get list in the 4th year because there will be an election anyway with a post-writ list issued under section 19. The 5th year does not come into play now, with section 38.1(2).
40.	NEW	19.01(1) The Chief Electoral Officer shall issue guidelines (a) requiring registered political parties and members of the Legislative Assembly to establish a policy governing the care, custody and use of information furnished by the Chief Electoral Officer under section 18 or section 19, and (b) setting out required content and enforcement of the policy, and shall publish those guidelines. (2) The Chief Electoral Officer is not obliged to furnish information under section 18 or section 19 to a registered political party or to a member of the Legislative Assembly until the registered political party or member of the Legislative Assembly has provided to the Chief Electoral Officer a copy of a policy setting out requirements of care, custody and use of the information that meets the guidelines issued by the Chief Electoral Officer.	The intention is to require parties and other persons to provide the Chief Electoral Officer with a copy of their policy relating to care, custody and use of the list of electors *before* they are given the list.
41.	19(1) The Chief Electoral Officer shall, forthwith after polling day for a general election, prepare a post-polling-day list of electors for each polling subdivision in each electoral division. (2) The Chief Electoral Officer shall furnish free of charge (a) to each registered political party, one printed copy or one copy in electronic form, or both, in accordance with the political party's request, of the post-polling-day list of electors for each polling subdivision in each electoral division, and (b) to each member of the Legislative Assembly, one printed copy or one copy in electronic form, or both, in accordance with each member's request, of the post-polling-day list of electors for each polling subdivision	19(1) The Chief Electoral Officer shall, ~~forthwith~~ within a reasonable time after election day for a general election, prepare a post-election-day list of electors for each voting area in each electoral division. (2) The Chief Electoral Officer shall furnish free of charge (a) to each registered political party, one printed copy or one copy in electronic form, or both, in accordance with the political party's request, of the post-election-day list of electors for each voting area in each electoral division, and (b) to each member of the Legislative Assembly, one printed copy or one copy in electronic form, or both, in accordance with each member's request, of the post-election-day list of electors for each voting area in the electoral division that the member represents.	The Chief Electoral Officer recognizes the utility of the updated list for MLAs in their constituency. However, "forthwith" is an uncertain term and leads to an expectation for updated lists that is not possible. The idea is to capture the information gained during voting days. Updating the lists takes significant time to update and prepare in an accurate fashion. Updating the lists includes checking against the declarations. The intent of the section is to furnish lists as soon as the Chief Electoral Officer has a reasonable copy of the lists.

	Current Provision	Proposed Revised Provision	Rationale
	in the electoral division that the member represents.		
42.	19.1(1) A person or registered political party to whom a copy of a list of electors has been furnished under this Act shall take all reasonable steps to protect the list and the information contained in it from loss and unauthorized use. (2) A person or registered political party to whom a copy of a list of electors has been furnished under this Act shall immediately notify the Chief Electoral Officer if the list or information contained in the list has been lost. (3) On being notified under subsection (2), the Chief Electoral Officer shall direct the person or registered political party to take any action the Chief Electoral Officer considers appropriate.	19.1(1) A person or registered political party to whom a copy of a list of electors has been furnished under this Act shall take all reasonable steps to protect the list and the information contained in it from loss and unauthorized use. (2) A person or registered political party to whom a copy of a list of electors has been furnished under this Act shall immediately notify the Chief Electoral Officer if the list or information contained in the list has been lost. (3) On being notified under subsection (2), the Chief Electoral Officer <u>shall take steps or</u> direct the person or registered political party to take <u>steps</u> the Chief Electoral Officer considers appropriate. ADD: (3.1) The Chief Electoral Officer may require the person or registered political party to whom the list has been furnished under this Act to pay the costs and expenses of either (a) the Chief Electoral Officer taking steps, or (b) the person or registered political party taking steps as directed by the Chief Electoral Officer, or both, under subsection (3), those costs and expenses are a debt due to the Chief Electoral Officer and may be recovered by the Chief Electoral Officer by an action in debt. (3.2) A person or registered political party ceases to have property of a list of electors when the purpose for which the list of electors was furnished to them under this Act expires, and the list of electors belongs again to the Chief Electoral Officer. (3.3) Upon a person or registered political party ceasing to have property of a list of electors furnished to them, the list of electors shall be securely destroyed as according to policy, and that person or registered political party shall be in a position to provide proof of destruction.	Elections Alberta provides parties with the disclaimer form. They are told of the legislative restrictions, and advised to get their people to sign copies of the disclaimer. Elections Alberta does not have knowledge of who individually has access to the lists. Note: Misuse of the list is covered elsewhere (section 163) as an offence. (3.1)-(3.3) Recommend the Chief Electoral Officer retain property in the lists of electors. The persons and registered political parties have only licences to use the lists for purposes authorized under this Act. The corollary is that the Chief Electoral Officer will take extraordinary steps to recover lists of electors.
43.	21(1) The Chief Electoral Officer may, at any time the Chief Electoral Officer considers it advisable, conduct an enumeration of all or some of the electoral divisions, or within an electoral division, as directed by the Chief Electoral Officer. (2) An enumeration is to be conducted during a period determined by the Chief Electoral Officer and is to be followed by at least one day for revisions as determined by the Chief Electoral Officer.	21(1) The Chief Electoral Officer may, at any time the Chief Electoral Officer considers it advisable, conduct an enumeration of all or some of the electoral divisions, or within an electoral division, as directed by the Chief Electoral Officer. ADD: (1.1) The Chief Electoral Officer may conduct an enumeration under section 22 through section 38 of this Act, or may conduct an enumeration by any means the Chief	Enumeration is important to ensure the participation of electors in the vote. The number of names on list of electors frequently determines constituency-based funding. This proposed change allows enumerations by means other than the traditional door-to-door enumeration which can be very costly and is only effective when people answer their doors. The Chief Electoral Officer may develop more efficient methods of obtaining elector information - e.g. provincial mailout, provincial

	Current Provision	Proposed Revised Provision	Rationale
		Electoral Officer determines to be sufficient to meet the purposes of an enumeration. (2) <>	call centre. The returning officers retain the authority to do full or target door-to-door enumerations.
44.	22(1) In conducting an enumeration, the Chief Electoral Officer shall provide maps showing subdivision boundaries for use by the enumerators. (2) The Chief Electoral Officer shall provide each returning officer with sufficient quantities of all necessary forms and materials, including enumerator identification documents, to enable the efficient conduct of the required enumeration. 23 Each returning officer shall, in accordance with directions issued by the Chief Electoral Officer, appoint sufficient enumerators for the efficient conduct of the enumeration within the returning officer's electoral division. …	REPLACE WITH: 22 An enumeration may be conducted by: (a) the Chief Electoral Officer, or (b) a returning officer or returning officers, if the Chief Electoral Officer so directs. 23 (1) The Chief Electoral Officer shall appoint, or direct that a returning officer appoint, sufficient enumerators for the conduct of the enumeration. (2) The Chief Electoral Officer shall provide all materials and directions as required for the conduct of the enumeration, and may issue guidelines or rules for enumerations including guidelines or rules respecting: (a) forms completed under section 30(2) for each voting area, (b) copies of a map of the electoral division clearly indicating the sequentially numbered voting areas, (c) expense claims, (d) unused enumeration materials, (e) enumerator identification documents, and (f) information to be included in the register of electors prepared in a manner prescribed by the Chief Electoral Officer. (3) An enumeration conducted by a returning officer shall, subject to (a) the regulations, and (b) any directions of the Chief Electoral Officer, be conducted in a way the returning officer considers appropriate.	These proposed changes allow flexibility in either (a) the returning officer running an enumeration in the case of traditional full or targeted enumerations, or (b) the Chief Electoral Officer running an enumeration, in cases where it is more efficient to conduct it centrally. The wording in proposed section 23(2) is borrowed from the existing section 38.
45.	24 The following persons may not be appointed or act as enumerators: (a) persons who are not electors; (b) members of the Parliament of Canada; (c) members of the Legislative Assembly; (d) candidates; (e) official agents; (f) judges of federal or provincial courts; (g) persons who have within the immediately preceding 10 years been	24 The following individuals may not be appointed or act as enumerators: (a) <> (b) members of the Parliament of Canada; (c) members of the Legislative Assembly; (d) candidates; (e) official agents; (f) judges of federal or provincial courts; (g) individuals who have within the immediately preceding 10 years been	There is no principled reason why enumerators need to be electors. This amendment will widen the pool of potential enumerators and attract better staff. However, the choice of enumerators will still reside with the hiring returning officer. Note: Recommend removing similar restriction for election officers (see section 46).

	Current Provision	Proposed Revised Provision	Rationale
	convicted of an indictable offence for which the penalty that may be imposed is greater than 2 years' imprisonment.	convicted of an indictable offence for which the penalty that may be imposed is greater than 2 years' imprisonment.	
46.	25(1) Each returning officer shall in accordance with the directions of the Chief Electoral Officer appoint, as an enumerator for each subdivision in the electoral division, one elector resident in that electoral division. (2) The returning officer may, with the approval of the Chief Electoral Officer, appoint as an enumerator for a subdivision a 2nd resident elector for the subdivision if the returning officer considers it necessary for the completion of the enumeration or the security of the enumerator. (3) Repealed 2012 c5 s10. (4) When 2 enumerators are appointed for a subdivision, they shall (a) act jointly and not individually in each step of the preparation of the list of electors, (b) both sign any document that is required to be signed by an enumerator in respect of an enumeration, and (c) report immediately to the returning officer for the electoral division the facts and details of any disagreement between them. (5) The returning officer shall decide any matter under disagreement referred to the returning officer under subsection (4)(c) and immediately communicate that decision to the enumerators. (6) A qualified enumerator may, at the discretion of the returning officer, be appointed as an enumerator for more than one subdivision. (7) If sufficient qualified persons are not available from among those persons resident within an electoral division, the returning officer may appoint as enumerators qualified persons from any other electoral divisions as the returning officer considers appropriate. 26 The returning officer shall provide all necessary forms and materials, including identification documents, to each enumerator in the returning officer's electoral division. 27(1) If an enumerator is unable or unwilling to act or neglects the enumerator's duties, the returning officer may appoint another enumerator in the enumerator's place. (2) An enumerator replaced under this section shall, on receipt of a written request signed by the returning officer, deliver or give up to the enumerator's successor or any other authorized person the enumerator's identification documents and any enumeration documents and written information the enumerator has obtained respecting the enumeration.	DELETE: 25 <> 26 <> 27 <>	In place of this prescription, the Chief Electoral Officer will enact a set of rules for enumeration. Those rules will include the occupational health and safety content (not working alone, ensuring people know when and where they are going), identification documents, etc. to better ensure staff safety. Note: Elections Alberta is a high "offender" for WCB on dog bites, slips and falls. Rural and inner-city areas are particularly difficult.

	Current Provision	Proposed Revised Provision	Rationale
47.	30(2) Subject to subsection (10), each enumerator shall contact, either in person, by telephone or by mail, as directed by the returning officer, each assigned residence in the subdivision to determine which persons residing in the assigned residence (a) are Canadian citizens, (b) are at least 18 years of age, (c) have been or will have been ordinarily resident in Alberta for at least 6 months, and (d) are ordinarily resident in the electoral division and subdivision for which those persons are to have their names included on the list of electors, as of a date determined by the Chief Electoral Officer, and shall record on the form provided by the Chief Electoral Officer the information referred to in section 13(2)(a) to (f) with respect to those persons.	30(2) Subject to subsection (10), each enumerator shall contact, either in person, by telephone, by mail, <u>or such other means as may be directed by the Chief Electoral Officer</u>, each assigned residence in the subdivision to determine which individuals residing in the assigned residence (a) are Canadian citizens, (b) are at least 18 years of age, (c) <> (d) are ordinarily resident in the electoral division and subdivision for which those individuals are to have their names included on the list of electors, as of a date determined by the Chief Electoral Officer, and shall record on the form provided by the Chief Electoral Officer the information referred to in section 13(2)(a) to (f) with respect to those individuals.	In reality these days, the enumeration results are reported to the head office of Elections Alberta. Enumerations are now being done differently and the list of electors, while historically the central entry to the polling booth, is now only one of many ways to show eligibility to vote. The proposed amendment updates the legislation to match what happens practically. This proposed changes allows flexibility to make contact in person, by telephone or by mail, or such other means as may be directed by the Chief Electoral Officer. Delete 30(2)(c) in accordance with proposed definition of "elector."
48.	30(4) An enumerator is not to visit or contact treatment centres, students' residences operated by an educational institution and exempted by the Chief Electoral Officer, temporary work camps, penitentiaries, correctional institutions, remand centres, detention centres, emergency shelters or any similar institutions.	DELETE: 30(4) <>	Concepts around where electors reside are changing. The intent is not to ignore such institutions and to, where possible, locate election officers into such places because it is a potential Charter breach *not* to.
49.	31 (3) Notwithstanding section 30, an enumeration in a designated remote area shall, subject to (a) the regulations, and (b) any directions of the Chief Electoral Officer, be conducted in a way the returning officer considers appropriate.	DELETE 31 (3) <>	Delete 31(3) There is no longer a need for a remote area provision, as electors can always vote by Special Ballot.
50.	34 When the returning officer has accepted all the forms completed under section 30(2) and any forms returned under section 30(9) for the subdivisions in the returning officer's electoral division, the returning officer shall publish in one or more newspapers of general circulation in the returning officer's electoral division and on the Chief Electoral Officer's website the dates, times and places for consideration of applications for revisions to the information. 35(1) During the period of revision, the returning officer shall make individual information available for confirmation or correction to the individual concerned until the end of the period of time for revisions to the information. (2) The returning officer may make the information available only to the person whom the information is about or to an agent of the person. (3) Any person requesting access to information for the purpose set out in	REPLACE WITH 34 An elector may, (a) in the case of an enumeration conducted by a returning officer, (i) request the returning officer to add qualified individual's name to the list and, if the returning officer is satisfied that the name of any qualified individual has been omitted for the voting area in which that individual resides, the returning officer shall add the name to the list and shall attest the addition; (ii) request the returning officer to delete the name of any unqualified individual and, if the returning officer is satisfied that the name of an unqualified individual has been included for a voting area, the returning officer shall delete the name and shall attest the deletion; (iii) request the returning officer to change information about an elector on a list and, if the returning officer is satisfied that any information about an elector is inaccurately stated, the returning officer shall make the necessary changes and shall attest the change;	Propose to eliminate the enumeration revision period, and accordingly the need for advertisements about the revision period. Enumeration used to be the only way to prepare a list of electors, but there are now so many ways to get on the list. The proposed amendment includes all the abilities currently in section 37.

	Current Provision	Proposed Revised Provision	Rationale
	subsection (1) shall complete and sign a declaration. 36(1) The returning officer for each electoral division shall attend at the returning officer's office between the hours of 11 a.m. and 9 p.m. during the revision period to consider applications for revisions to the information. (2) If a returning officer considers it necessary, the returning officer may, with the prior approval of the Chief Electoral Officer, fix additional dates, times and places for consideration of applications for revisions to the information. (3) The returning officer shall publish in one or more newspapers of general circulation in the returning officer's electoral division and on the Chief Electoral Officer's website the details of any additional dates, times and places for consideration of applications for revisions so as to give not less than 2 days' notice of the information. 37 If, before the time fixed for concluding revisions to the information, the returning officer is satisfied from representations made to the returning officer or by independent inquiry (a) that the name of any qualified person has been omitted for the subdivision to which that person belongs, the returning officer shall add the name and shall attest the addition, (b) that the name of any unqualified person has been included for a subdivision, the returning officer shall delete the name and shall attest the deletion, or (c) that any information about an elector is inaccurately stated, the returning officer shall make the necessary changes and shall attest the change.	(b) in the case of an enumeration conducted by the Chief Electoral Officer, (i) request the Chief Electoral Officer to add a qualified individual's name to the list and, if the Chief Electoral Officer is satisfied that the name of any qualified individual has been omitted for the voting area in which that individual resides, the Chief Electoral Officer shall add the name to the list; (ii) request the Chief Electoral Officer to delete the name of any unqualified individual and, if the Chief Electoral Officer is satisfied that the name of an unqualified individual has been included for a voting area, the Chief Electoral Officer shall delete the name; (iii) request the Chief Electoral Officer to change information about an elector on a list and, if the Chief Electoral Officer is satisfied that any information about an elector is inaccurately stated, the Chief Electoral Officer shall make the necessary changes.	
51.	38(1) Each returning officer shall, with respect to the returning officer's electoral division, submit to the Chief Electoral Officer not later than the date determined by the Chief Electoral Officer, (a) the forms completed under section 30(2) for each polling subdivision, (b) one copy of a map of the electoral division clearly indicating the sequentially numbered polling subdivisions, (c) all expense claims, (d) all unused enumeration materials, (e) all enumerator identification documents, with a satisfactory accounting of any absences, and	38(1) <> (2) The returning officer shall review the boundaries of and the number of electors in each <u>voting area</u> of the returning officer's electoral division and, if the returning officer considers it necessary, shall, in consultation with the Chief Electoral Officer, redefine and, if necessary, renumber the <u>areas</u> in accordance with section 14 for use as <u>voting areas</u> in any election, by-election, referendum or plebiscite.	(1) – transplanted to proposed section 23(2), which is the Chief Electoral Officer's general ability to direct enumeration. Keep (2) – map review.

	Current Provision	Proposed Revised Provision	Rationale
	(f) information to be included in the register of electors prepared in a manner prescribed by the Chief Electoral Officer. (2) The returning officer shall review the boundaries of and the number of electors in each subdivision of the returning officer's electoral division and, if the returning officer considers it necessary, shall, in consultation with the Chief Electoral Officer, redefine and, if necessary, renumber the subdivisions in accordance with section 14 for use as polling subdivisions in any election, by-election, referendum or plebiscite.		
52.	38.1(1) Nothing in this section affects the powers of the Lieutenant Governor, including the power to dissolve the Legislature, in Her Majesty's name, when the Lieutenant Governor sees fit. (2) Subject to subsection (1), a general election shall be held within the 3-month period beginning on March 1, 2012 and ending on May 31, 2012, and afterwards, general elections shall be held within the 3-month period beginning on March 1 and ending on May 31 in the 4th calendar year following polling day in the most recent general election.	38.1(1) Nothing in this section affects the powers of the Lieutenant Governor, including the power to dissolve the Legislature, in Her Majesty's name, when the Lieutenant Governor sees fit. (2) Subject to subsection (1), a general election shall be held on the second Tuesday in March, in the 4th calendar year following election day in the most recent general election.	(1) Keep the override, as there is constitutional argument that legislation cannot affect the Crown prerogative. (2) A fixed election date (subject to the Crown prerogative) enables better ability for the Chief Electoral Officer and the returning officers to prepare for an election – e.g. opening 87 offices, hiring and training election staff, and Elections Alberta distributing necessary materials and supplies to returning officers. For fixed election dates: <u>Preferred choice:</u> Second Tuesday in March. This date is preferred to October, as municipalities and, frequently, the federal Parliament, hold elections in October. Earliest Easter was March 23. <u>Alternate choice</u>: Third Tuesday in October. If third Tuesday in October, change (2) to: *(2) Subject to subsection (1), a general election shall be held on the third Tuesday in October, in the 4th calendar year following election day in the most recent general election.*
53.	NEW	ADD: 38.1(3) Election day for an election under subsection (2) is a non instructional school day .	Not having schools operating on an instructional day leads to better parking, and fewer health and safety concerns. Example is in section 306 Quebec *Election Act*: *306 Polling day is a holiday for pupils in every school of a school board situated in an electoral division in which an election is held.* *Every educational institution shall, on polling day, grant leave to those pupils and students who are electors*.
54.	NEW	ADD: 45.1 (1) The Chief Electoral Officer shall appoint, or shall provide for the appointment by returning officers of, all election officers to perform the functions as set out by the Chief Electoral Officer, including the following functions: (a) Erect signs and post bulletins at <u>voting</u> stations and <u>voting</u> places; (b) immediately before opening of voting, (i) show ballot boxes to the individuals present so that they may see that it is empty,	Historically, the *Election Act* was the user manual for returning officers. There was originally no independent Chief Electoral Officer, and no centralized administration. Much has changed and enabling legislation will be much more effective to furthering fairness and be much more efficient as well. The flexibility is not so much about what is being done, but who is doing it. Duties are the same; the content is taken from sections 47.1, 54, 71-75, 75.1, 76-77, 77.1, 78, 90, 94, 95, 100, 111, 112, 118 and 124.

	Current Provision	Proposed Revised Provision	Rationale
		(ii) seal the boxes so that they cannot be opened without breaking the seal, (iii) place and maintain the ballot boxes on a desk, table, counter or similar place so that it is raised above the floor and constantly in the view of all individuals present; (c) keep ballot boxes sealed and maintain the security of ballot boxes; (d) maintain the voting record in the prescribed manner; (e) take oaths and declarations as required under this Act, including under section 100; (f) instruct, assist and respond to questions from electors; (g) assist electors who are not on the list of electors in the completion of a declaration referred to in section 100; (h) maintain peace and order in voting stations, voting places and on the premises on which voting places are located; (i) act as justice of the peace where necessary under this Act; (j) perform counts, or assist in counts, of unused ballots, declined ballots, ballots marked in error, valid ballots, invalid ballots (i) in advance voting, (ii) on election day, (iii) in Special Ballot votes, and (iv) in mobile votes; (k) decide on objections to ballots made by individuals attending counts; (l) complete Statements of Vote; (m) provide overall supervision where there are multiple voting stations in a voting place, (n) administer oaths under authority given to them under section 4(3.3); (o) appoint, in the prescribed form, interpreters to translate questions and answers about voting procedures for individuals not conversant in the English language; (p) issue violation tickets under section 153.01; (q) Delegate duties to other election officers as reasonably required; (r) Assist or act in place of another election officer to ensure the duties of the other election officer are performed; and (s) Perform duties as required under this Act or by the Chief Electoral Officer or returning officer, as the case may be. (2) The Chief Electoral Officer shall ensure that election officers are trained sufficiently in order to perform their functions under this Act and as set out by the Chief Electoral Officer. REPEAL: 47.1 (AA) 71-72 (DRO)	Election officers will still have titles to delineate their roles, but the titles and roles will be assigned as an administrative feature, not a legislative feature, to cover all the required duties under the Act and any other practical duties and responsibilities as set by the Chief Electoral Officer. Recommend keeping appointment of returning officers (sections 9-12) and election clerks (sections 47-48) separate. These two positions are appointed directly by the Chief Electoral Officer, not by the returning officers. This separation allows the requirement for returning officers and election clerks to be electors residing in the electoral division. Note: keep section 77.2: *77.2 Any election officer who is appointed to carry out duties in an electoral division may, at the request of his or her supervisor, be required to carry out the duties of any other officer at any polling place in the electoral division if that other election officer is unable to carry out his or her own duties.* (3) and (4) are borrowed from existing sections 80 and 85.

	Current Provision	Proposed Revised Provision	Rationale
		73-75 (PC) 75.1 (IO) 76-77 (SDRO) 77.1 (RGO) 78 (interp) (3) The Chief Electoral Officer shall provide all supplies to election officers in sufficient time to enable each of them to adequately and efficiently carry out their duties. (4) The returning officer shall provide to each election officer in charge of a voting area (a) one copy of the list of electors for the voting area for use on voting day, and (b) a sufficient quantity of the necessary forms and materials to conduct the vote.	
55.	46 The following persons shall not be appointed or act as returning officers, election clerks, administrative assistants, supervisory deputy returning officers, registration officers, deputy returning officers or poll clerks: (a) persons who are not electors; (b) repealed 2010 c8 s15; (c) members of the Parliament of Canada; (d) members of the Legislative Assembly; (e) candidates; (f) official agents; (g) judges of federal or provincial courts; (h) persons who have within the immediately preceding 10 years been convicted of an indictable offence where the penalty that may be imposed for that offence is greater than 2 years' imprisonment.	46 (1) The following individuals shall not be appointed or act as returning officers, election clerks <u>or</u> <u>election officers</u>: (a) <>; (b) repealed 2010 c8 s15; (c) members of the Parliament of Canada; (d) members of the Legislative Assembly; (e) candidates; (f) official agents; (g) judges of federal or provincial courts; (h) individuals who have within the immediately preceding 10 years been convicted of an indictable offence where the penalty that may be imposed for that offence is greater than 2 years' imprisonment.	(a) Delete on similar rationale to deleting the elector requirement for enumerators in section 24. There is increasing difficulty finding people to work as staff. Not requiring them to be citizens creates a bigger pool of people. The returning officer should be an elector, but all other election officers do not exercise discretion. The safeguard is that the choice will still reside with the hiring returning officer. Note: Propose removing "returning officer" and "election clerk" out of definition of "election officer" 1(1)(i) to keep their requirement to be electors.
56.	49(1) An oath or affidavit required under this Act from any person except a returning officer may be sworn before the returning officer for the relevant electoral division. (2) An oath or affidavit required under this Act from any person except a returning officer or election clerk may be sworn before the election clerk for the relevant electoral division.	DELETE	Replacing with proposed section 4(3.3), which expands the ability to swear oaths to any election officer.
57.	50(1) Immediately following receipt of a writ, the returning officer shall have available in the returning officer's office and in any other location as directed by the Chief Electoral Officer one copy of the list of electors transmitted by the Chief Electoral Officer, together with a notice in the prescribed form designating the dates, time and place for consideration of applications for revisions to the list of electors. (2) The period for considering applications for revisions to the list shall	50(1) Immediately following receipt of a writ, the returning officer shall have available in the returning officer's office and in any other location as directed by the Chief Electoral Officer one copy of the list of electors transmitted by the Chief Electoral Officer~~, together with a notice in the prescribed form designating the dates, time and place for consideration of applications for revisions to the list of electors.~~ (2) <u>Applications for revisions shall</u> continue each day except Sundays and holidays and	Propose eliminating revision period in the returning officer's office. An elector can always get added to the list in the returning officer's office to a certain point, but it is more common to use another of the many ways to change information on a list or get one's name added to list. There will no longer be a commencing date, but will be still a concluding date or deadline – in the proposed new subsection (2)(b).

	Current Provision	Proposed Revised Provision	Rationale
	(a) commence on the 5th day after the date of the writ, (b) continue each day except Sundays and holidays, and (c) conclude on the Saturday of the week preceding the opening of the advance polls. (3) Section 37 applies with all necessary modifications to revisions under this section. (4) At 4 p.m. on the Saturday referred to in subsection (2)(c) or so soon after that hour as all applications of persons present at that hour are disposed of, the returning officer or election clerk shall (a) draw a line immediately under the last name on the list of electors for each polling subdivision, and (b) forthwith date the list and certify that the list of electors is closed to further revision by signing that official's name immediately under the line drawn under the last name on the list.	shall conclude on the Saturday of the week preceding the opening of advance voting. (3) Section 37 applies with all necessary modifications to revisions under this section. (4) At 4 p.m. on the Saturday referred to in subsection (2) or so soon after that hour as all applications of persons present at that hour are disposed of, the returning officer or election clerk shall (a) draw a line immediately under the last name on the list of electors for each polling subdivision, and (b) forthwith date the list and certify that the list of electors is closed to further revision by signing that official's name immediately under the line drawn under the last name on the list.	
58.	52(1) Each returning officer shall, following receipt of the writ, provide polling places at which the polling stations for each polling subdivision within the returning officer's electoral division will be located. (2) A polling place shall be in a location that, in the opinion of the returning officer, is convenient for the electors. (3) Every polling place shall, where practicable, be situated so that it is readily accessible to handicapped persons. (4) A returning officer may utilize as a polling place any public building or any school that is the property of any school district or school division organized under any Act if the building or school is suitable for the purpose. (5) There may be more than one polling station located in a polling place. (6) A polling place or polling station does not need to be located in the polling subdivision but shall be located in the electoral division. (6.1) Notwithstanding subsection (6), with the prior written approval of the Chief Electoral Officer a polling place or polling station may be in an adjacent electoral division if the returning officer is unable to find a suitable place in the electoral division for the polling place or polling station. (7) No polling place may be situated in licensed premises.	52(1) Each returning officer shall, following receipt of the writ, provide voting places at which the voting stations for each voting area within the returning officer's electoral division will be located. (2) A voting place shall be in a location that, in the opinion of the returning officer, is convenient for the electors. (3) Every voting place shall, where practicable, be situated so that it is readily accessible to handicapped individuals. (4) A returning officer may utilize as a voting place any public building or any school that is the property of any school district or school division organized under any Act if the building or school is suitable for the purpose. (5) There may be more than one voting station located in a voting place. (6) A voting place or voting station does not need to be located in the voting area but shall be located in the electoral division. (6.1) Notwithstanding subsection (6), with the prior written approval of the Chief Electoral Officer a voting place or voting station may be in an adjacent electoral division if the returning officer is unable to find a suitable place in the electoral division for the voting place or voting station. ADD: (6.2) With the consent and approval of the Chief Electoral Officer, the returning officer may change the location of a voting place and the voting hours in a voting place.	(6.2) Propose adding for a situation where e.g. sewer backup, the person responsible for opening the voting area fails to show, fire at the polling place the night before, power outage, etc. (6.3) prevents carte blanche changes. The Chief Electoral Officer would be obliged to consider the extent of the disadvantage before giving consent and approval.

	Current Provision	Proposed Revised Provision	Rationale
		(6.3) In determining whether to change the location of a voting place or the voting hours in a voting place, the Chief Electoral Officer must take into account whether the change is required, in order to ensure a fair election, by circumstances relating to that specific location, including potential failure to open a voting place on time, or by occasion of fire, water damage or electrical failure. (7) No voting place may be situated in licensed premises.	
59.	55(1) Each returning officer shall, as soon as possible but not later than the 5th day before nomination day, issue a proclamation containing the following: (a) the place, dates and hours for considering applications for revisions to the lists of electors, (b) the place and hours fixed for the nomination of candidates and the date fixed for the closing of nominations, (c) the place, dates and hours fixed for voting at an advance poll if voting is necessary, (d) the date of polling day and the hours at which the polling places will open and close if voting is necessary, (e) the place, date and time for announcing the results of the official count, that date being the 10th day after polling day, and (f) the name, address and telephone number of the returning officer.	55(1) Each returning officer shall, as soon as possible but not later than the 5th day before nomination day, issue a proclamation containing the following: (a) <> (b) the place and hours fixed for the nomination of candidates and the date fixed for the closing of nominations, (c) the place, dates and hours fixed for voting at an advance vote if voting is necessary, (d) the date of election day and the hours at which the voting places will open and close if voting is necessary, (e) the place, date and time for ~~announcing~~ declaring the results of the official count to the Chief Electoral Officer, that date being the 7th day after election day, and (f) the name, address and telephone number of the returning officer.	(a) Revisions at the returning officer's office are being removed (see section 50). (e) • Propose reduce date of announcement of official results, from 10 to 7. 10 days are simply not needed. Even in the electoral division with the initial tie vote in the 2015 Provincial General Election, it took only 3 days to do a full count. • Reflect proposed changes in section 138, where the returning officer shall declare results to the Chief Electoral Officer, who shall in turn publish the results.
60.	55 (2.1) A returning officer shall as soon as possible publish the information in the proclamation referred to in subsection (1)(a) to (f) and the information referred to in subsection (2)(b), (d) and (e) in a newspaper of general circulation in the returning officer's electoral division and on the Chief Electoral Officer's website.	55 (2.1) The Chief Electoral Officer shall as soon as possible publish the information in the proclamation referred to in subsection (1)(a) to (f) and the information referred to in subsection (2)(b), (d) and (e) ~~in a newspaper of general circulation in the returning officer's electoral division and~~ on the Chief Electoral Officer's website and in any manner the Chief Electoral Officer deems appropriate. ADD: (2.2) The Chief Electoral Officer may provide directions to returning officers regarding additional publication of the proclamation, or additional copies of the proclamation in the form and manner the Chief Electoral Officer deems appropriate. (4) If any of the information published under subsections (2.1) or (2.2) is or becomes inaccurate for any reason, the returning officer shall (a)publish details of the correction in the same manner ~~newspaper~~ in which the information in the proclamation was published under subsection (2.1) or (2.2) and on the Chief Electoral Officer's website, and	These proposed amendments allow the Chief Electoral Officer to change with the times and with technology with the aim of conveying information in the proclamation in an efficient and effective manner. Any publication is done centrally now. Publication in newspaper of general circulation is no longer necessarily the most efficient or effective way of communicating with electors. The addition of (4.1) puts the responsibility on the Chief Electoral Officer to ensure adequate notice. Note: Elections Alberta does provide a "householder" card to every residence, regardless of whether that residence is listed in the register as housing an elector.

	Current Provision	Proposed Revised Provision	Rationale
		(b)immediately provide to all candidates or their official agents written details of the correction. ADD: (4.1) In all cases of publication of the proclamation in this section, the Chief Electoral Officer or returning officer, as the case may be, shall ensure that electors have adequate notice of an election.	
61.	59(4) At any one time, a person is not eligible to be nominated as a candidate for more than one electoral division.	59(4) At any one time, an individual is not eligible to be nominated as a candidate for more than one electoral division <u>or for more than one registered political party.</u>	To provide clarity that there can be only: • One EFCDA registration. • One nomination. • One party. • One name on ballot. The Chief Electoral Officer does not regulate public communication of endorsement, but the one-to-one relationship is necessary for regulation under the *Election Act* and under the EFCDA.
62.	61(1) A nomination paper is not valid and shall not be filed with the returning officer unless the original nomination paper is submitted for filing and (a) it contains a properly completed affidavit of the attesting witness or witnesses, as the case may be, to the signatures of the nominating electors, (b) it states an address within Alberta at which documents may be served and notices given respecting the candidate, (c) it contains the appointment, name, address and telephone number of the official agent immediately followed, subject to clause (d), by the signature of the person being nominated, (d) the person being nominated confirms by written Communication (i) that the person is eligible under section 56 for nomination, (ii) that the person consents to the person's nomination, (iii) the appointment of the person's official agent, (iv) that the person is the officially endorsed candidate of a registered political party or is an independent candidate, and the confirmation is filed with the nomination paper, (e) it is accompanied with a deposit of $500, (f) it is filed with the returning officer prior to 2 p.m. on the date appointed as nomination day. (2) If the person being nominated is to be the candidate of a registered political party, the person shall, at the time of filing the	61(1) A nomination paper is not valid and shall not be filed with the returning officer unless the <u>original</u> nomination paper is submitted for filing and (a) it contains a properly completed affidavit of the attesting witness or witnesses, as the case may be, to the signatures of the nominating electors, (b) it states an address within Alberta at which documents may be served and notices given respecting the candidate, (c) it contains the appointment, name, address, telephone number and original signature of the official agent immediately followed~~, subject to clause (d),~~ by the signature of the individual being nominated, (d) the individual being nominated confirms by <u>affidavit and original signature</u> (i) that the individual is eligible under section 56 for nomination, (ii) that the individual consents to the individual's nomination, (iii) the appointment of the individual's official agent, (iv) that the individual is the officially endorsed candidate of a registered political party or is an independent candidate, and the confirmation is filed with the nomination paper, ADD: <u>(d.1) the individual being nominated provides to the returning officer identification in a form acceptable to the Chief Electoral Officer to accompany the affidavit;</u> (e) DELETE	Maintain the express requirement for an original nomination paper. This will include an original signature by the official agent. The official agent stands in for the candidate and shares much of the same liability, so the signature should be original. (1)(d) – The legislation does not currently require the candidate to sign under the nomination form. This is necessary because being a candidate is a great responsibility and incurs potential liability. Graduating the nominee requirements from a confirmation to an affidavit solves the challenge of identification and signature, as the person will need to swear/affirm and sign as part of the affidavit before a commissioner for oaths. (1)(d.1) The purpose of requiring identification is to check the name, to avoid the mischief of "phantom" candidates who may be nominating themselves to undermine the integrity of the voting process. At the same time, the identification should not be so prescriptive that individuals are barred or discouraged from filing nomination papers, so the amendment includes flexibility in identification. (1)(e) Delete the $500 deposit here, by consequence of moving it under proposed section 9(2.2) of the EFCDA. (3) The candidate deposit is no longer going through the returning officer, so the receipt will be for other requirements.

	Current Provision	Proposed Revised Provision	Rationale
	person's nomination paper, file a certificate in the prescribed form stating that the nominee is the candidate for that registered political party. (3) On the filing of a valid nomination paper, the returning officer shall give a receipt in the prescribed form, which is proof of receipt of the deposit and of the filing of the nomination paper.	(f) <u>all of the above are</u> filed with the returning officer prior to 2 p.m. on the date appointed as nomination day. (2) If the individual being nominated is to be the candidate of a registered political party, the person shall, at the time of filing the individual's nomination paper, file a certificate in the prescribed form stating that the nominee is the candidate for that registered political party. (3) On the filing of a valid nomination paper, the returning officer shall give a receipt in the prescribed form, which is proof of ~~receipt of the deposit and of~~ the filing of the nomination paper.	
63.	62(1) The returning officer shall not accept a deposit tendered under section 61(1)(e) unless it consists of (a) Bank of Canada notes, (b) a certified cheque, (c) a bank or postal money order, or (d) a combination of any of those forms. (2) Repealed 2010 c8 s24. (2.1) The deposit received under section 61 must be refunded to the chief financial officer of the candidate if the required financial statement is filed within the time period referred to in section 43(2) of the Election Finances and Contributions Disclosure Act. (3) If a candidate dies after being nominated and prior to the closing of the polling places on polling day, the deposit shall be refunded to the candidate's chief financial officer. (4) A deposit that is not refunded under this section shall be transmitted to the Chief Electoral Officer for deposit to the General Revenue Fund.	DELETE	The candidate deposit is proposed to be relocated to section 9(2.2) of the EFCDA.
64.	65(1) At any time after the filing of the candidate's nomination paper but not later than 48 hours before the opening of the polls on polling day, the candidate may withdraw by filing with the returning officer a declaration to that effect signed by the candidate and having the candidate's signature witnessed.	65(1) At any time after the filing of the candidate's nomination paper but not later than 48 hours <u>before the opening of voting for the first day of advance voting</u>, the candidate may withdraw by filing with the returning officer a declaration to that effect <u>with an original signature</u> by the candidate and having the candidate's signature witnessed.	Currently, 1(1)(w) *"polling day" means the day fixed for voting at an election;* The current version worked when there was a single voting day. Today, 48 hours or more before "polling day" can be in the middle of advance polls, which is not consistent for a withdrawal. This may not be adequately fixed by 98(4): *98(4) The provisions respecting the conduct of an election on polling day and related matters apply, with all necessary modifications, to the holding of an advance poll.* Adding the requirement for an original signature to withdraw as a candidate recognizes that withdrawal has a significant impact.
65.	67(2) On complying with subsection (1), the returning officer shall, as soon as possible, (a) make available a list of the candidates to each candidate or each candidate's official agent, and	67(2) On complying with subsection (1), the returning officer shall, as soon as possible, (a) make available a list of the candidates to each candidate or each candidate's official agent, and	The legislation does not require home addresses, and there have been some issues with home addresses being published. At the same time, electors need some kind of contact information. Allowing the Chief Electoral Officer to specify the kind of contact

	Current Provision	Proposed Revised Provision	Rationale
	(b) publish in the prescribed form the names, addresses and telephone numbers of the candidates' official agents in a newspaper of general circulation in the electoral division and on the Chief Electoral Officer's website.	(b) publish in the prescribed form the names and contact information of the candidates' official agents in a form and manner directed by the Chief Electoral Officer ~~and on the Chief Electoral Officer's website~~.	information required for official agents permits flexibility to ensure electors are able to contact official agents effectively.
66.	70 Each returning officer shall (a) publish once within the 7 days immediately preceding polling day, in one or more newspapers of general circulation in the electoral division and on the Chief Electoral Officer's website, (i) a copy of the map of the electoral division setting out the numbered polling subdivisions, (ii) a list of the locations of the polling places, (iii) a statement of the availability of level access to the office of the returning officer and to the advance polling places, and (iv) a list of qualifications for electors who may use a Special Ballot,	70 Each returning officer shall (a) publish once within the 7 days immediately preceding election day, in a form and manner directed by the Chief Electoral Officer ~~one or more newspapers of general circulation in the electoral division~~ ~~and on the Chief Electoral Officer's website,~~ (i) a copy of the map of the electoral division setting out the numbered voting areas, (ii) a list of the locations of the voting places, (iii) a statement of the availability of level access to the office of the returning officer and to the advance voting places, and (iv) a list of qualifications for electors who may use a Special Ballot,	The proposed change gives the Chief Electoral Officer or returning officers the flexibility to publish in the best manner available. This could be in the newspapers, but it may not be. *See the rationale for section 55(2.1) above.*
67.	79(1) Each candidate may appoint in the prescribed form not more than 4 electors as scrutineers (a) to represent the candidate at each polling station, (b) to be present at the place to which the ballot box is brought under section 96(1.1), (c) to observe the election procedures on the candidate's behalf, and (d) to be present at the registration officer's station while an elector is completing a declaration under section 95.	79(1) Subject to subsection (2), each candidate may appoint in the prescribed form ~~not more than 4 electors as~~ scrutineers (a) to represent the candidate at each voting station, (b) to be present at the place to which the ballot box is brought under section 96(1.1), (c) to observe the election procedures on the candidate's behalf, and (d) to be present at the registration officer's station while an elector is completing a declaration under section 100. ADD: (2) For the purposes of subsection (1): (a) Only one scrutineer for a candidate may be present at a voting station or the registration station at any one point in time; (b) A voting station is a single voting station over all days of the advance voting, and a registration station is a single registration station over all days of the advance voting; (c) Each candidate may have 4 scrutineers for election day, and 4 scrutineers for each day of an advance vote; and (d) Scrutineers shall take the prescribed oath of secrecy before performing their duties and shall aid in maintaining the secrecy of the voting. (2.1) If an election officer suspects that any contravention of the law governing secrecy in	This section has been interpreted in various ways. The idea is to have only one scrutineer for a candidate present at a voting station at any one time. The reason is so as to not overwhelm the voting station with scrutineers. Limiting the number of scrutineers reduces instances of disruption, intimidation and disenfranchisement in the voting process. The intent of the amendment is to make clear that: • There may be 1 scrutineer per candidate at a registration desk, and 1 at all voting stations – this comes from s. 92(1)(f) and (f.1) • A candidate may appoint 4 scrutineers per voting station, but only 1 can be there at any one time. • A candidate may reappoint the individual for another day or another voting station. • A candidate may have 4 scrutineers per voting station for *each day* of the advance voting. This is a change from the current legislation, as 4 days of advance voting are a single poll, not 4 separate polls. (2) and (2.1) are borrowed from section 93.

	Current Provision	Proposed Revised Provision	Rationale
		relation to voting has occurred, the election officer shall as soon as possible advise the returning officer, who shall immediately notify the Chief Electoral Officer.	
68.	79 (5) A scrutineer shall comply with the code of conduct, and a scrutineer may be removed from the polling place if in the opinion of the supervisory deputy returning officer or deputy returning officer the scrutineer fails to comply with the code.	79 (5) A scrutineer shall comply with the code of conduct, and a scrutineer may be removed from the voting place if in the opinion of the supervisory deputy returning officer or deputy returning officer the scrutineer fails to comply with the code. ADD: (5.1) In the event a scrutineer is removed from the voting place, that scrutineer shall not be replaced, and shall not be ~~re~~appointed or act as a scrutineer in any electoral division.	(5.1) The intention of the amendment is to oust scrutineers who do not comply with the code of conduct from the whole process, and penalize the candidate who appointed them. Remove "re" from "reappointed," because appointing the same scrutineer in a different electoral division would be a new appointment, not a re-appointment. The proposed wording would catch that event.
69.	80 The Chief Electoral Officer shall provide all supplies not previously delivered to the returning officers in sufficient time to enable each of them to adequately and efficiently carry out the returning officer's duties. 85 The returning officer shall provide to each deputy returning Officer (a) one copy of the list of electors for the deputy returning officer's particular polling subdivision for use on polling day, and (b) a sufficient quantity of the necessary forms and materials to conduct the poll.	DELETE: 80 <> 85 <>	Content relocated to section 45.1(3) and (4).
70.	81(2) The ballot boxes shall be (a) made of a durable material, (b) accompanied with a sufficient number of appropriate seals, and (c) designed in a manner that permits the deposit of ballots but does not permit their removal without breaking the seals after they have been attached.	81(2) The ballot boxes shall be (a) <DELETE> (b) accompanied with appropriate sealing material ~~a sufficient number of appropriate seals~~, and (c) designed in a manner that permits the deposit of ballots but does not permit their removal without breaking the seals after they have been applied ~~attached~~.	(a) Delete, as ballot boxes are actually cardboard boxes these days. (b) and (c) Returning officers use special tape these days, not seals. The purpose of seals is to identify when tampered with, but it may not prevent a person from breaking in.
71.	82(1) Each returning officer shall have printed on paper supplied to the returning officer by the Chief Electoral Officer the ballots for use in the election in the returning officer's electoral division. (2) The number of ballots printed shall exceed by at least 25% the number of electors listed in the electoral division. (3) The printer shall deliver to the returning officer with the printed ballots a completed and executed Affidavit of Printer in the prescribed form.	82(1) Each returning officer or the Chief Electoral Officer shall have printed on paper supplied ~~to the returning officer~~ by the Chief Electoral Officer the ballots for use in the election in the returning officer's electoral division. (2) The number of ballots printed shall exceed by at least 25% the number of electors listed in the electoral division. (3) The printer shall deliver, to the returning officer under direction of the Chief Electoral officer, or to the Chief Electoral Officer, with the printed ballots a completed and executed Affidavit of Printer in the prescribed form.	Depending on the type of ballot, ballot printing can be coordinated centrally through the Chief Electoral Officer, or arranged by each of the 87 returning officers.
72.	83(1) On each ballot shall be printed the name of each candidate together with (a) the name of the registered political party for which the candidate is the candidate, or	83(1) On each ballot shall be printed the name of each candidate together with (a) the name of the registered political party for which the candidate is the candidate, or	Change layout of ballot to a simpler design. This will mean fewer opportunities for a printer to make errors. Keep size (width) of paper. Reduce voter confusion by:

	Current Provision	Proposed Revised Provision	Rationale
	(b) the word "Independent" if the candidate is not a candidate for a registered political party in a type of 10 point capital letters. (2) Notwithstanding subsection (1)(a), an abbreviated form of the name of the registered political party or recognizable initials representing that party as directed by the leader of the political party under section 7(1)(b) of the *Election Finances and Contributions Disclosure Act* may be used.	(b) the word "Independent" if the candidate is not a candidate for a registered political party in a type of minimum <u>12</u> point capital letters. (2) Notwithstanding subsection (1)(a), an abbreviated form of the name of the registered political party or recognizable initials representing that party as directed by the leader of the political party under section 7(1)(b) of the *Election Finances and Contributions Disclosure Act* may be used.	• Smaller circles, as there is less room to "scribble." • Locating the candidate's name closer to the circle in which the voter marks an "x." Propose circles justified to the right of the ballot's edge, with the name flush to it. • Larger fonts, with the candidate's surname larger than the party name (if any). • Set white lines across each candidate's 'box' on the ballot so the ballot is clearly divided into sections, one section per candidate. The lines become necessary with less space and larger fonts. Maintain the integrity of the ballot by, on the back: • Do not record the elector number on the ballot. • Identify the electoral division, initials of the election officer, and the name of the printer. • Mark the year, not "date of election" because a date is confusing in relation to advance polls. • Keep the initials of "election officer" to the fold below, in a box; bigger print.
73.	83(3) The names of the candidates shall be printed on the ballot as follows: (a) the candidate's (i) given name, (i.1) middle name, (ii) initials, or (iii) nickname or any combination of them in a type of 10 point capital letters; (b) the candidate's surname shall appear following the given name, initials or nickname, as the case may be, and be in a type of 12 point capital letters; (c) the candidates' names shall be listed on the basis of the alphabetical order of their surnames and, where 2 or more candidates have identical surnames, those candidates' names shall be listed on the basis of the alphabetical order of their given names; (d) no titles, degrees, prefixes or suffixes may be included with a name. (3.01) For the purpose of subsection (3)(a)(i.1), only one middle name is permitted. (3.1) Notwithstanding subsections (1) and (3), where the name of the registered political party or a candidate does not fit on the ballot, the returning officer shall have the ballots printed, in their entirety, in a font that is up to 2 points smaller than that required by subsections (1) and (3). (3.2) The Chief Electoral Officer may disallow the use of a nickname if in the opinion of the Chief Electoral Officer it is a nickname by which the candidate is not generally known or that is unacceptable for any other reason.	83(3) The names of the candidates shall be printed on the ballot as follows: (a) the candidate's (i) given name, (i.1) middle name, (ii) initials, or (iii) <u>subject to subsection (3.2),</u> nickname or any combination of them in a type of <u>minimum</u> 10 point capital letters; (b) the candidate's surname shall appear following the given name, initials or nickname, as the case may be, and be in a type of <u>minimum</u> 12 point capital letters; (c) the candidates' names shall be listed on the basis of the alphabetical order of their surnames and, where 2 or more candidates have identical surnames, those candidates' names shall be listed on the basis of the alphabetical order of their given names; <u>REPLACE:</u> <u>(d) If the candidate proposes that a name other</u> <u>than the candidate's legal name appear on a ballot, the following rules apply:</u> (i) no titles, degrees, prefixes or suffixes may be included with a name. (ii) a proposed name may not consist primarily of a combination of punctuation marks or other marks. (iii) a name is not permitted where the only difference between the proposed name and the name of another candidate is (A) the addition or deletion of punctuation marks or spaces, (B) any other change that does not produce a phonetic difference between the proposed name and the name of the other candidate. or	(3)(d) Language is borrowed from the *Alberta Business Corporations Regulation*. The mischief aimed at is candidates interfering with the integrity of an election. E.g. "Not-Lee"; Rory Blademan.

	Current Provision	Proposed Revised Provision	Rationale
		(iv) the Chief Electoral Officer may refuse a proposed name having regard for the integrity of the electoral process. (3.01) For the purpose of subsection (3)(a)(i.1), only one middle name is permitted. (3.1) Notwithstanding subsections (1) and (3), where the name of the registered political party or a candidate does not fit on the ballot, the returning officer shall have the ballots printed, in their entirety, in a font that is up to 2 points smaller than that required by subsections (1) and (3). (3.1) Notwithstanding subsections (1) and (3), where the name of the registered political party or a candidate does not fit on the ballot, the returning officer shall have the ballots printed, in their entirety, in a font that is up to 2 points smaller than that required by subsections (1) and (3). (3.2) The Chief Electoral Officer may disallow the use of a nickname if in the opinion of the Chief Electoral Officer it is a nickname by which the candidate is not generally known or that is unacceptable for any other reason.	
74.	83 (4) Every ballot shall include a counterfoil and stub, and there must be a line of perforations between (a) the ballot and the counterfoil, and (b) the counterfoil and the stub. (5) The ballot, counterfoil and stub shall be in the prescribed form and shall be bound or stitched in books in quantities that the returning officer considers appropriate. (6) The ballots shall be serially numbered with the number of each ballot appearing on the back of both the stub and counterfoil. (7) All ballots shall be as nearly alike as possible. (8) Repealed 2010 c8 s27. (9) Each ballot shall have printed on its back the name of the electoral division and the year of the election.	83 (4) Every ballot shall include a ~~counterfoil and~~ stub, and there must be a line of perforations between <u>the ballot and the stub</u>. (5) The ballot~~, counterfoil~~ and stub shall be in the prescribed form and shall be bound or stitched in books in quantities that the <u>Chief Elector Officer</u> considers appropriate. (6) <> DELETE (7) All ballots shall be as nearly alike as possible. (8) Repealed 2010 c8 s27. (9) Each ballot shall have printed on its back the name of the electoral division and the year of the election.	Propose removing the counterfoil because: • There is no counterfoil on a tabulator ballot. • The ballot still requires the initials of the election officer issuing the ballot to the elector, to confirm the person casting the ballot is the same person who received that ballot. Initializing ties the ballot to the voting record. • To some voters, the counterfoil lends an appearance of being able to track who they are voting for. Removing the counterfoil eliminates this perception. • It is less confusing for the elector. • It is less difficult to print without a counterfoil. Keep serial number on the stub but not on the ballot (counterfoil).
75.	84 Each returning officer shall maintain a record of (a) the quantity of ballots that are provided to the deputy returning officers in the electoral division, and (b) the serial numbers of the ballots.	84 Each returning officer shall maintain a record of (a) the quantity of ballots that are provided to the <u>election officers for the particular voting area</u>; and (b) <u>any other information required by the Chief Electoral Officer</u>.	(b) Change because there are no serial numbers on tabulator ballots. Every ballot will have election officer initials, and will be recorded as to cast ballots. The important thing is to record the number of ballots. Without serial numbers being recorded, an election officer can still protect the integrity of ballots and protect against ballot box stuffing.

	Current Provision	Proposed Revised Provision	Rationale
76.	86(1) If a returning officer considers it necessary following the revision under section 50, the returning officer may establish additional polling places or polling stations for the convenience of the voters.	86(1) If a returning officer considers it necessary ~~following the revision under section 50,~~ the returning officer may establish additional voting places or voting stations for the convenience of the voters.	Remove reference to revision period in section 50.
77.	86(2) If additional polling places or polling stations are provided, they shall be as near to the original polling places as possible, and the returning officer shall give immediate notice of the additional polling places or polling stations, as the case may be, to all candidates in the electoral division or their official agents by telephone, confirmed by written notice.	86(2) If additional voting places or voting stations are provided, they shall be as near to the original voting places as possible, and the returning officer shall give immediate notice of the additional voting places or voting stations, as the case may be, to all candidates in the electoral division or their official agents ~~by telephone~~, confirmed by written notice.	It is often difficult to get hold of people by phone during an election. Sometimes telephone is not the most immediate or effective way to give notice. The initial notice will still be followed up by written notice. "Written notice" would include electronic notice (e.g. e-mail).
78.	87 When there is more than one polling station located in a polling place and no supervisory deputy returning officer has been appointed, the returning officer may designate a deputy returning officer of one of the polling stations to maintain order within the polling place.	87 When there is more than one voting station located in a voting place ~~and no supervisory deputy returning officer has been appointed~~, the returning officer may designate an election officer at one of the voting stations to maintain order within the voting place.	Change language to reflect flexibility in election officers as per proposed section 45.1.
79.	Pilot for earlier opening of polls at a by-election 88.1(1) Notwithstanding section 88(1)(c), where authorized under subsection (3), polling places with respect to a by-election authorized under the regulations to be conducted in accordance with this section shall be open for the purpose of voting from 7 a.m. to 9 p.m. on polling day. (2) In order to assist with the counting of ballots at a poll for a by-election authorized to be conducted in accordance with this section, the Chief Electoral Officer may use vote-counting equipment for the purpose of conducting the unofficial count of votes under this Act. (3) The Lieutenant Governor in Council may make regulations (a) authorizing that a by-election may be conducted in accordance with this section; (b) respecting the modification of procedures under this Act for the unofficial counting of votes. (4) After a by-election that has been authorized to be conducted in accordance with this section has been held, the Chief Electoral Officer shall table a report with the Standing Committee setting out the Chief Electoral Officer's opinion on the following: (a) whether any increase in voter turnout was attributable to the earlier opening of the poll; (b) whether the use of any vote-counting equipment that was used at the by-election was effective and efficient; (c) whether the extended hours had any adverse effect on election officials and their ability to carry out their functions, including whether they caused any difficulty in recruiting persons to work at the poll;	DELETE 88.1 <>	This was similar to section 4.1, which relates to procedures and equipment. Section 88.1 is for tabulators and extended hours, but those can apply under section 4.1. The proposed deletion is not only to avoid redundancy, however. Under the existing section 88.1, the Lieutenant Governor in Council could issue a regulation at the last minute, at any minute. A political decision should not make rules of when people can vote.

	Current Provision	Proposed Revised Provision	Rationale
	(d) any other matter the Chief Electoral Officer considers appropriate. (5) The Standing Committee shall lay the report before the Legislative Assembly if it is then sitting or, if it is not then sitting, not more than 15 days after the commencement of the next sitting of the Assembly.		
80.	Opening of polling place 89(1) Each deputy returning officer shall attend at the polling place at least 30 minutes prior to the opening of the deputy returning officer's polling station. (2) During the 30 minutes immediately prior to the opening of the polling place, candidates, official agents and scrutineers are entitled to inspect the ballots and examine all documents, materials and ballot boxes to be used in the taking of the poll.	Opening of voting place 89(1) Each election officer responsible for a voting station shall attend at the voting place at least 60 minutes prior to the opening of the ~~deputy returning officer's~~ voting station. (2) During the 30 minutes immediately prior to the opening of the voting place, candidates, official agents and scrutineers are entitled to inspect the ballots and examine all documents, materials and ballot boxes to be used in the taking of the vote.	60 minutes in advance, rather than only 30 minutes, permits better organization and better ability to accommodate unexpected events, or to move a voting station as necessary. (2) is unchanged.
81.	Posting of bulletins 90(1) Prior to the opening of a polling station, the deputy returning officer shall post in a conspicuous location at the polling station one copy of each of the following prescribed bulletins: (a) Notice as to Secrecy of Voting; (b) Directions for Guidance of Voters. (c) repealed 2010 c8 s29.	Posting of bulletins 90(1) Prior to the opening of a voting station, the deputy returning officer shall post in a conspicuous location at the voting station one copy of each of the following prescribed bulletins: (a) Notice as to Secrecy of Voting; (b) Directions for Guidance of Voters. ADD: (c) and such other bulletins required by the Chief Electoral Officer to assist in the effective conduct of the election.	There may be bulletins necessary to the integrity or efficiency of the voting process, or to inform voters. These may be required by the Chief Electoral Officer.
82.	91(1) Each polling station shall contain one or more polling booths arranged so that when a voter is in the polling booth the voter is screened from observation and may mark the voter's ballot without interference. (2) In each polling booth there shall be provided for the use of voters marking their ballots (a) a suitable table, desk or shelf, and (b) a suitable marking instrument which shall be properly maintained during polling hours.	91(1) Each voting station shall contain one or more voting booths arranged so that when a voter is in the voting booth the voter is screened from observation and may mark the voter's ballot without interference. (2) In each voting booth there shall be provided for the use of voters marking their ballots (a) a suitable table, desk or shelf, and (b) a suitable marking instrument which shall be properly maintained during voting hours.	"polling booth" → "voting booth" Modernize language to match general change of "polling" to "voting."
83.	Persons entitled to remain in polling place 92(1) Only the following persons may remain in a polling place during polling hours: (a) the supervisory deputy returning officer and deputy returning officers; (a.1) the registration officers; (b) the poll clerks; (c) the returning officer or election clerk; (d) the Chief Electoral Officer, members of the Chief Electoral Officer's office staff	Individuals entitled to remain in voting place 92(1) Only the following individuals may remain in a voting place during voting hours: (a) the election officers as required by the Chief Electoral Officer to administer and oversee the voting; (a.1) <> (b) <> (c) the returning officer or election clerk; (d) the Chief Electoral Officer, members of the Chief Electoral Officer's office	Currently, official agents have special status to remain at a voting place as long as they like. However, official agents are akin to stand-ins for candidates throughout this Act. Official agents should be on same status as a candidate. There is no reason to let the official agents remain there all day. A practical alternative is that a candidate may appoint the official agent as a scrutineer. In that event, the official agent may remain, but will be subject to the code of conduct for scrutineers, and the official agent will take the oath of secrecy – see section 93(1).

	Current Provision	Proposed Revised Provision	Rationale
	designated by the Chief Electoral Officer and visiting officials from other electoral jurisdictions authorized by the Chief Electoral Officer; (e) the official agents of the candidates; (f) one scrutineer per candidate for each ballot box; (f.1) one scrutineer per candidate at each registration officer's station; (g) the interpreters; (h) peace officers appointed under the *Peace Officer Act*; (i) the information officers; (j) other election officers authorized by the Chief Electoral Officer.	staff designated by the Chief Electoral Officer and visiting officials from other electoral jurisdictions authorized by the Chief Electoral Officer; (e) <> (f) one scrutineer per candidate for each ballot box; (f.1) one scrutineer per candidate at each registration officer's station; (g) <> (h) peace officers appointed under the *Peace Officer Act*; (i) <> (j) other election officers authorized by the Chief Electoral Officer.	
84.	92(2) Nothing in this Act restricts a candidate from briefly visiting a polling place during polling hours.	92(2) Nothing in this Act restricts a candidate <u>or a candidate's official agent</u> from briefly visiting a <u>voting</u> place during <u>voting</u> hours.	Proposed amendment is consistent with treating an official agent on the same status as a candidate (see rationale under section 92(1) above).
85.	95(1) An elector who is otherwise eligible to vote but whose name does not appear on the list of electors for the polling subdivision in which the elector is ordinarily resident may vote if (a) the elector produces to the registration officer or deputy returning officer the following proof of his or her identity and current residence: (i) one piece of identification issued by a Canadian government, whether federal, provincial or local, or an agency of that government, that contains a photograph of the elector and his or her name and current address, or (ii) 2 pieces of identification authorized by the Chief Electoral Officer each of which establish the elector's name and at least one of which establishes the elector's current address, and (b) the elector signs a declaration before the registration officer or deputy returning officer stating that the elector (i) qualifies as an elector, and (ii) ordinarily resides in that polling subdivision. (2) An elector may instead prove his or her identity and residence by signing a declaration if he or she is accompanied by an elector whose name appears on the list of electors for the same polling subdivision and that elector (a) provides to the registration officer or deputy returning officer the piece or pieces of identification referred to in subsection (1)(a), and (b) vouches for him or her by signing a declaration. (3) The registration officer or deputy returning officer shall indicate on the	95 <DELETE>	Combined into proposed section 100.

	Current Provision	Proposed Revised Provision	Rationale
	declaration referred to in subsections (1) and (2) the nature of the identification accepted. (4) An elector who has been vouched for at an election may not vouch for another elector at that election. (4.1) Scrutineers may not vouch for an elector. (5) The Chief Electoral Officer shall publish each year, and within 3 days after the issue of a writ, in a manner that he or she considers appropriate, a notice setting out the types of identification that are authorized for the purpose of subsection (1)(a)(ii). (6) The deputy returning officer shall, after receiving a signed declaration under subsection (1)(b) or (2), enter the elector's name and address on the list of electors and enter in the poll book in the appropriate column a check mark or other annotation indicating that the voter signed a declaration or was vouched for, as the case may be.		
86.	96(1) The deputy returning officer, at the request of a voter who is unable to vote in the usual manner due to a physical incapacity or inability to read the ballot, shall (a) assist the voter by marking the voter's ballot in the manner directed by the voter in the presence of the poll clerk, and (b) if requested by the voter, place the ballot so marked in the ballot box. (1.1) Where a voter is unable to access a polling place because of the voter's physical incapacity, the poll clerk, and the other election officers the deputy returning officer considers necessary, shall bring the ballot box to some other place on the site on which the polling place is located. 116(1)(a) An elector who is unable to vote at an advance poll or at the poll on polling day on account of (a) physical incapacity, 118(5) On determining that the voter is recorded in the Special Ballot Poll Book, that a copy of the prescribed identification document or documents has been included and that part 1 of the certificate is completed, the returning officer or election clerk, as the case may be, shall, (a)… (vi) enter in the Special Ballot Poll Book, in the appropriate columns, a check mark or other annotation indicating that the voter has voted and the reason for using the Special Ballot, that is, physical incapacity, absence, inmate, election officer, candidate, official agent, scrutineer, remote area or another reason prescribed by the Chief Electoral Officer,	96(1) The deputy returning officer, at the request of a voter who is unable to vote in the usual manner due to a physical ~~incapacity~~ <u>disability</u> or inability to read the ballot, shall (a) assist the voter by marking the voter's ballot in the manner directed by the voter in the presence of an election officer, and (b) if requested by the voter, place the ballot so marked in the ballot box. (1.1) Where a voter is unable to access a voting place because of the voter's physical ~~incapacity~~ disability, a number of election officers considered necessary by the election officer responsible for the voting station, shall bring the ballot box to some other place on the site on which the voting place is located. 116(1)(a) An elector who is unable to vote at an advance poll or at the poll on <u>voting</u> day on account of (a) physical ~~incapacity~~ disability, 118(5) On determining that the voter is recorded in the Special Ballot Poll Book, that a copy of the prescribed identification document or documents has been included and that part 1 of the certificate is completed, the returning officer or election clerk, as the case may be, shall, (a) … (vi) enter in the Special Ballot Poll Book, in the appropriate columns, a check mark or other annotation indicating that the voter has voted and the reason for using the Special Ballot, that is, physical ~~incapacity~~ disability, absence, inmate, election officer, candidate, official agent, scrutineer, remote area or another reason prescribed by the Chief Electoral Officer,	Change "incapacity" to "disability" in sections 96(1) and (1.1); 116(1)(a); 118(5)(a)(vi).
87.	97 The returning officer shall provide one copy of the list of electors for all assigned polling subdivisions in the electoral division	REPLACE WITH: 97 The <u>Chief Electoral Officer</u> shall provide a copy of the list of electors for use at advance polls by <u>election officers</u>.	Currently, the returning officer distributes the lists of electors to the deputy returning officers responsible for each polling subdivision. Under this proposed

	Current Provision	Proposed Revised Provision	Rationale
	for use by the deputy returning officer at the advance poll.		amendment, the Chief Electoral Officer will distribute the lists to "election officers." This will work for vote-anywhere advance voting anywhere in the province, which is a pending development. For vote-anywhere advance voting, the list will be electronic with the entire voting list for the whole province of Alberta available to the election officers taking the votes.
88.	98(1.1) Notwithstanding subsection (1), the Chief Electoral Officer may authorize a returning officer to establish more than 4 polling places.	98(1.1) Notwithstanding subsection (1), the Chief Electoral Officer may authorize <u>or require</u> a returning officer to establish more than 4 <u>voting</u> places.	Allows the Chief Electoral Officer to step in, if necessary.
89.	98(6) Each day at the close of the polling place for an advance poll the ballot box (a) shall be sealed by the deputy returning officer and poll clerk, and (b) may be sealed by any candidate, official agent or scrutineer so desiring, so that it cannot be opened and no ballots can be deposited without breaking those seals. (7) Seals placed on a ballot box shall not be removed from the time they are placed on it until the close of the polling places on polling day except as may be necessary at the opening of the polling place for the advance poll on the Friday and Saturday to permit the deposit of ballots. (8) At the close of the polling place for the advance poll on the final day the deputy returning officer shall, after the seals have been affixed pursuant to subsection (6), take charge of and safely keep the ballot box until the close of polls on polling day, when the ballots shall be counted in accordance with section 111.	98(6) Each day at the close of the voting place for an advance vote the ballot box (a) shall be sealed by the deputy returning officer and poll clerk, and (b) may be sealed by any candidate, official agent or scrutineer so desiring, so that it cannot be opened and no ballots can be deposited without breaking those seals. (7) Seals placed on a ballot box shall not be removed from the time they are placed on it until the close of the voting places on voting day except as may be necessary at the opening of the voting place for the advance vote on the <u>Thursday,</u> Friday and Saturday to permit the deposit of ballots. (8) At the close of the voting place for the advance vote on the final day the deputy returning officer shall, after the seals have been ~~affixed~~ applied pursuant to subsection (6), take charge of and safely keep the ballot box until the close of polls on voting day, when the ballots shall be counted in accordance with section 111.	(8) "Applied" instead of "affixed" to make it consistent with the wording around section 81(2)(b) and with the reality that election officers use sealing tape. (7) Housekeeping: add Thursday before Friday. This was missed when the Wednesday of advance voting was added.
90.	NEW	ADD: 98.1(1) If the Chief Electoral Officer determines that, at an election, electronic vote counting equipment or accessible voting equipment is to be used with respect to voting at advance polls, the Chief Electoral Officer, at any time before a writ of election is issued, or not later than 7 days after a writ of election is issued, shall (a) make a directive describing in detail the election procedures and equipment to be used at that election, (b) provide copies of the directive to the leader of each registered political party, and (c) publish the directive on the Chief Electoral Officer's website. (2) An election held in accordance with a directive made under this section is not invalid by reason of any non-compliance with this Act. (3) To the extent of any conflict between a directive made under this section and this	Allows for alternative voting processes to be used at advance voting, with sufficient direction required to be given to parties and the public.

	Current Provision	Proposed Revised Provision	Rationale
		Act, the directive prevails and has the force of law with respect to the election. (4) In this section, "accessible voting equipment" means voting equipment that assists individuals with disabilities to vote.	
91.	100(1) Each elector who presents himself or herself to vote on polling day shall give his or her name and address to the deputy returning officer and if (a) the name of that elector appears on the list of electors for the polling subdivision, or (b) the elector complies with section 95(1) or (2), the poll clerk shall strike the elector's name off the list of electors and enter the name and address in the poll book if it is not already there, and for each name so recorded the poll clerk shall enter a number in consecutive sequence opposite it.	100(1) An elector may vote at a voting station if the elector complies with section 100.1, 100.2, 100.3, 100.4 or 100.5. (2) For the purposes of sections 100, 100.2, 100.3, 100.4 and 100.5, "identification" means (a) one piece of identification issued by a Canadian government, whether federal, provincial or local, or an agency of that government, that contains a photograph of the elector and the elector's name and current address, or (b) 2 pieces of identification authorized by the Chief Electoral Officer each of which establish the elector's name and at least one of which establishes the elector's current address. (3) The Chief Electoral Officer shall publish each year, and within 3 days after the issue of a writ, in a manner that he or she considers appropriate, a notice setting out the types of identification that are prescribed for the purpose of section (2)(b). (4) The list of electors may be contained within the voting record.	Confirmation of identity and address will now be required from everyone. This is consistent with municipal and federal legislation. Combining current sections 95 and 100 under a single set of provisions simplifies and streamlines identification and vouching processes. The purpose is twofold: (1) facilitate the vote by making it clear to everyone what electors need in order to vote; and (2) protect the integrity of the system. Section 100 is overarching, accompanied by 5 possibilities depending on the elector's name being on the list of electors, or not; and depending on the elector providing the prescribed identification, or not; and depending on the elector's identification matching the information in the list, or not: • section 100.1 is when the elector's name is on the list and the elector's identification matches the information on the list. • section 100.2 is when the elector's name is on the list but the elector's identification does not match the information on the list (for example, the list has the correct address but the driver's licence has not been updated). • section 100.3 is when the elector's name is on the list, but the elector does not provide the prescribed identification. • section 100.4 is when the elector's name is not on the list, but the elector provides prescribed identification. • section 100.5 is when the elector's name is not on the list, and the elector does not provide prescribed identification. Other jurisdictions requiring proof (or vouching) of both identity and residence, even if the elector is in the register, include: • Canada • Saskatchewan • British Columbia • Northwest Territories (4) Added to provide certainty that the list of electors is one component of the voting record and does not need to be a separate document or record.
92.	NEW	ADD: 100.1 Where (a) the name of the elector appears on the list of electors for the voting area, (b) the elector provides identification, and (c) the name and address on the identification match the name and address on the list of electors for the voting area,	100.1 for when: Name on list? Yes. Identification? Yes. Identification matches? Yes.

	Current Provision	Proposed Revised Provision	Rationale
		the election officer responsible for the voting record shall strike the elector's name off the list of electors and give the elector a ballot.	
93.	NEW	ADD: 100.2(1) Where (a) the name of the elector appears on the list of electors for the voting area, (b) the elector provides identification, (c) the address on the identification does not match the address on the list of electors for the voting area, and (d) the elector confirms his or her identity and current residence by signing a declaration, the election officer responsible for the voting record shall (e) add the elector's name and address to the voting day declarations section of the voting record, (f) enter in the voting record in the appropriate column a check mark or other annotation indicating that the voter signed a declaration, (g) enter a number in consecutive sequence opposite the elector's name, and (h) give the elector a ballot. (2) The election officer taking the declaration in subsection (1)(d) shall indicate on the declaration the nature of the identification accepted.	100.2 is for when: Name on list? Yes. Identification? Yes. Identification matches? No. Then: Elector confirms identity and address by declaration. Names are corrections. Addresses require declarations.
94.	NEW	ADD: 100.3(1) Where: (a) the name of the elector appears on the list of electors for the voting area, (b) the elector does not provide identification, (c) the elector is accompanied by another elector whose name appears on the list of electors for the same voting area and that other elector (i) provides his or her own identification to an election officer, and (ii) subject to subsections (4) and (5), vouches for the elector by signing a declaration, and (d) the elector confirms his or her identity and current residence by signing a declaration, the election officer responsible for the voting record shall strike the elector's name off the list of electors and give the elector a ballot. (2) The election officer taking the declaration in subsection (1)(c) shall indicate on the	100.3 is for when: Name on list? Yes. Identification? No. Then: Elector confirms identity and address by declaration, and Is vouched for by another elector who does have identification.

	Current Provision	Proposed Revised Provision	Rationale
		declaration the nature of the identification accepted. (3) After receiving signed declarations made under subsection (1)(c) and (1)(d), an election officer shall enter in the voting record in the appropriate column a check mark or other annotation indicating that the voter signed a declaration and was vouched for. (4) An elector who has been vouched for at an election may not vouch for another elector at that election. (5) Scrutineers may not vouch for an elector.	
95.	NEW	ADD: 100.4(1) Where: (a) the name of the elector does not appear on the list of electors for the voting area in which the elector is ordinarily resident, (b) the elector provides identification to confirm his or her identity and current residence, and (c) the elector signs a declaration before an election officer stating that the elector (i) qualifies as an elector, and (ii) ordinarily resides in that voting area, the election officer responsible for the voting record shall (d) enter the elector's name and address to the voting day declarations section of the voting record, (e) enter in the voting record in the appropriate column a check mark or other annotation indicating that the voter signed a declaration, (f) enter a number in consecutive sequence opposite the elector's name, and (g) give the elector a ballot. (2) The election officer taking the declaration in subsection (1)(c) shall indicate on the declaration the nature of the identification accepted.	100.4 is for when: Name on list? No. Identification? Yes. Then: Elector confirms identity and address by identification, and by declaration.
96.	NEW	ADD: 100.5(1) Where: (a) the name of the elector does not appear on the list of electors for	100.5 is for when: Name on list? No. Identification? No. Then:

	Current Provision	Proposed Revised Provision	Rationale
		the voting area in which the elector is ordinarily resident, (b) the elector does not provide identification, (c) the elector is accompanied by another elector whose name appears on the list of electors for the same voting area and that other elector (i) provides his or her own identification to an election officer, and (ii) subject to subsections (3) and (4), vouches for the elector by signing a declaration, and (d) the elector confirms his or her identity and current residence by signing a declaration, the election officer responsible for the voting record shall: (e) enter the elector's name and address in the voting day declarations section of the voting record, (f) enter in the voting record in the appropriate column a check mark or other annotation indicating that the voter signed a declaration and was vouched for, (g) enter a number in consecutive sequence opposite the elector's name, and (h) give the elector a ballot. (2) The election officer taking the declaration in subsection (1)(c)(ii) shall indicate on the declaration the nature of the identification accepted. (3) An elector who has been vouched for at an election may not vouch for another elector at that election. (4) Scrutineers may not vouch for an elector.	Elector is vouched for by another elector who does have identification.
97.	101(1) The deputy returning officer shall, without inquiring or ascertaining for whom the voter intends to vote, instruct the voter to (a) proceed to one of the polling booths and there, with the marker provided, mark his or her ballot by placing an "X" in the white space opposite the name of the candidate of his or her choice, (b) refold the ballot so that the initials, electoral division and year of the election on the back of the ballot and the number on the back of the counterfoil can be seen without unfolding it, and (c) hand the folded ballot to the deputy returning officer. (2) The deputy returning officer, without unfolding the ballot, shall in full view of the voter and all present	101(1) The deputy returning officer shall, without inquiring or ascertaining for whom the voter intends to vote, instruct the voter to (a) proceed to one of the <u>voting</u> booths and there, with the marker provided, mark his or her ballot by placing an "X" in the white space opposite the name of the candidate of his or her choice, (b) refold the ballot so that the initials, electoral division and year of the election on the back of the ballot ~~and the number on the back of the counterfoil~~ can be seen without unfolding it, and (c) hand the folded ballot to the deputy returning officer.	Amendments to reflect the proposal (see section 83) to eliminate the counterfoil.

	Current Provision	Proposed Revised Provision	Rationale
	(a) ascertain by examining (i) the initials, and (ii) the number on the counterfoil, that it is the same ballot the deputy returning officer provided to the voter, (b) remove and tear up the counterfoil, and (c) return the ballot to the voter so that the voter may place the ballot in the ballot box. (3) Notwithstanding subsection (2), on being requested by the voter, the deputy returning officer shall place the ballot in the ballot box.	(2) The deputy returning officer, without unfolding the ballot, shall in full view of the voter and all present (a) ascertain by examining (i) the initials, ~~(ii) the number on the counterfoil,~~ that it is the same ballot the deputy returning officer provided to the voter, and (b) <> (c) return the ballot to the voter so that the voter may place the ballot in the ballot box. (3) Notwithstanding subsection (2), on being requested by the voter, the deputy returning officer shall place the ballot in the ballot box.	
98.	Spoiled ballot 102(1) If a voter has dealt with the voter's ballot in a manner that may render its use inappropriate, the voter may surrender the ballot to the deputy returning officer and on surrendering it obtain a new ballot. (2) The deputy returning officer shall immediately write the word "spoiled" on the previous ballot returned to the deputy returning officer under subsection (1) and place it in the required envelope to be sent to the returning officer, and the poll clerk shall annotate the poll book accordingly.	Ballot marked in error 102(1) If a voter has marked the voter's ballot in error or has dealt with the voter's ballot in a manner that may render its use ~~inappropriate~~ unacceptable, the voter may surrender the ballot to the deputy returning officer and on surrendering it obtain a new ballot. (2) The deputy returning officer shall immediately write the words "marked in error" on the previous ballot returned to the deputy returning officer under subsection (1) and place it in the required envelope to be sent to the returning officer, and the poll clerk shall annotate the voting record accordingly.	Poll book → voting record Spoiled ballot →"Ballot marked in error" There is always confusion between a spoiled ballot and a rejected ballot. A spoiled ballot is one that is marked in error, then the voter brings that ballot to the desk, and the voter gets a *new ballot* to mark and cast. The spoiled ballot is *not* put into the ballot box. These are proposed to be renamed "ballots marked in error." Note: A rejected ballot is one that was put into the ballot box but determined, upon a count, that it is not valid. These are proposed to be renamed "invalid" ballots.
99.	Elector's declaration 104(1) A deputy returning officer shall administer the declaration in the prescribed form to a person if (a) the deputy returning officer doubts the eligibility of that person to vote, or (b) the deputy returning officer is requested to do so by a candidate, official agent or scrutineer and the deputy returning officer is of the opinion that the request is made in good faith. (2) An election officer, candidate, official agent or scrutineer who presents himself or herself for the purpose of voting at the polling subdivision in which that person ordinarily resides may be required by a candidate, official agent or scrutineer before that person votes to sign the declaration before the deputy returning officer or poll clerk located at that polling subdivision.	Elector's declaration 104(1) A deputy returning officer shall administer the declaration in the prescribed form to an individual if (a) the deputy returning officer doubts the eligibility of that individual to vote, or (b) the deputy returning officer is requested to do so by a ~~candidate, official agent or~~ scrutineer and the deputy returning officer is of the opinion that the request is made in good faith. (2) An election officer who presents himself or herself for the purpose of voting at the voting area in which that individual ordinarily resides may be required by a scrutineer, before that election officer votes, to sign the declaration before a different election officer in that voting area.	Typically, it is citizenship that is questioned. Limit the request ability to scrutineers as they are the ones with authority to remain. Delete candidates and official agents out of (1)(b). Scrutineers are appointed by candidates or official agents, take an oath and are governed by a code of conduct. Official agents or candidates may be scrutineers. (2) Amend to only address the situation where an election officer is not presiding over his or her own declaration. No need to have special section to deal with electors who are also candidates, official agents, or scrutineers.
100.	Prohibited conduct during polling 105(1) No person may (a) interfere or attempt to interfere with a voter who is attempting to mark the voter's ballot,	Prohibited conduct during voting 105(1) No person or entity may (a) interfere or attempt to interfere with a voter who is attempting to mark the voter's ballot,	(1)(b) Voting places can be churches, schools, malls, strip malls, etc. Expansion to include the parcel of land is intended to cover signage, campaigning and exit polls in the parking lots, etc. *See section 135(2) as reference.*

	Current Provision	Proposed Revised Provision	Rationale
	(b) attempt to obtain any information at a polling place regarding which candidate a voter has voted for, is voting for or is about to vote for, or (c) prevent or attempt to prevent a person from exercising the person's right to vote. (2) No person may communicate any information obtained at a polling place regarding which candidate a voter has voted for, is voting for or is about to vote for.	(b) attempt to obtain any information at a voting place or at a parcel of land on which a voting place is located, regarding which candidate a voter has voted for, is voting for or is about to vote for, or (c) prevent or attempt to prevent an individual from exercising the individual's right to vote. (2) No person or entity may communicate any information obtained at a voting place regarding which candidate a voter has voted for, is voting for or is about to vote for.	Keep current content in definition of "voting place": *1(1)(x) "voting place" means a place where one or more voting stations are provided for the purpose of voting at an election;*
101.	Procedure on close of poll 111(1) After the closing of the poll, the deputy returning officer shall immediately count the number of spoiled and declined ballots and record the total on the outside of the envelope containing those ballots and then seal it. (2) On complying with subsection (1), the deputy returning officer shall count (a) the number of electors whose names appear on the list of electors, and (b) the number of voters recorded in the poll book as having voted, and shall draw a line immediately under the last name in the poll book and affix the deputy returning officer's initials.	Procedure on close of poll 111(1) After the closing of the poll, the deputy returning officer shall immediately count the number of spoiled and declined ballots and record the total on the outside of the envelope containing those ballots ~~and then seal it~~. (2) On complying with subsection (1), the deputy returning officer shall count (a) the number of electors whose names appear on the list of electors, and (b) the number of voters recorded in the poll book as having voted, and shall draw a line immediately under the last name in the poll book and affix the deputy returning officer's initials.	Returning officers have recommended not sealing the envelopes, to allow putting the right types of ballots in the right envelopes without breaking seals.
102.	111(5) In counting the votes, the deputy returning officer shall reject and place in a rejected ballot envelope any ballot that (a) does not have on its back the name of the electoral division and year of the election, (b) does not indicate a vote for any candidate, (c) in the case of a vote by Special Ballot, does not indicate a vote for any candidate or registered political party, as the case may be, (d) contains votes for more than one candidate, (e) in the case of a vote by Special Ballot, contains votes for more than one candidate or registered political party, as the case may be, (f) is so marked that it is uncertain for which candidate the vote was cast, (g) in the case of a vote by Special Ballot, is so marked that it is uncertain for which candidate or registered political party, as the case may be, the vote was cast, (h) contains a vote for a candidate who has withdrawn, (h.1) in the case of a Special Ballot,	111(5) A ballot cast at a voting station shall only be counted if it clearly indicates the voter's intention to vote for one particular candidate. (5.1) A ballot cast as a Special Ballot shall only be counted if it clearly indicates the voter's intention to vote for one particular candidate or one particular registered political party. (5.2) A ballot shall not be counted if it (a) does not have on its back the name of the electoral division and year of the election, (b) contains a vote for a candidate who has withdrawn, (c) contains any writing or mark enabling the voter to be readily identified, or (d) in the case of a Special Ballot, (i) does not have the prescribed identification document or documents required under section 118(2)(c.1) included in the certificate envelope, or (ii) is treated as a rejected ballot under section 118(5)(b). (6) A deputy returning officer shall not decline to count a ballot solely for the reason of any writing, number or mark made or omitted by the deputy returning officer.	Proposed changes are consistent with *Lucaszuk v Kibermanis*, 2005 ABCA 26. (5.1) codifies the general guiding principle from *Lucaszuk*. The amended provision still excludes out all the absolutes in (5.2). (5.2)(c) is a subjective test and will not happen often in practice. Removed are the discretionary "no"s: the existing (5)(b), (c), (d), (e), (g), (i).

	Current Provision	Proposed Revised Provision	Rationale
	(i) does not have the prescribed identification document or documents required under section 118(2)(c.1) included in the certificate envelope, or (ii) is treated as a rejected ballot under section 118(5)(b), (i) in the case of a vote by Special Ballot, contains a vote for a candidate who has withdrawn or for a registered political party that does not have a candidate for the electoral division, or (j) contains any writing or mark enabling the voter to be readily identified. (6) Notwithstanding subsection (5)(a) to (i), a ballot shall not be rejected (a) by reason of any writing, number or mark made or omitted by the deputy returning officer, or (b) when the vote, though incorrectly made on the ballot, clearly indicates the voter's intention to vote for one particular candidate.		
103.	111(11) Only the following persons may be present during the unofficial count of ballots and then only if they have taken the prescribed oath of secrecy: (a) the returning officer; (a.1) repealed 2012 c5 s42; (b) any other election officer authorized by the returning officer; (c) repealed 2012 c5 s42; (d) the Chief Electoral Officer, members of the Chief Electoral Officer's office staff designated by the Chief Electoral Officer and visiting officials from other electoral jurisdictions authorized by the Chief Electoral Officer; (e) the candidates; (f) the official agents of the candidates; (g) one scrutineer per candidate for each ballot box.	111(11) Only the following individuals may be present during the unofficial count of ballots and then only if they have taken the prescribed oath of secrecy <u>and only if they are present in the voting station at the close of the vote</u>: (a) the returning officer; (a.1) repealed 2012 c5 s42; (b) any other election officer authorized by the returning officer; (c) repealed 2012 c5 s42; (d) the Chief Electoral Officer, members of the Chief Electoral Officer's office staff designated by the Chief Electoral Officer and visiting officials from other electoral jurisdictions authorized by the Chief Electoral Officer; (e) the candidates; (f) the official agents of the candidates; (g) one scrutineer per candidate for each ballot box.	The practical reality is that, after doors to a voting place are locked at 8 p.m., the procedure is to finish the voting for people already in line, then count the votes. There is no answering the doors to people who are wanting to get in. Scrutineers cannot go out and come back in.
104.	Vote by Special Ballot 116(1) An elector who is unable to vote at an advance poll or at the poll on polling day on account of (a) physical incapacity, (b) absence from the electoral division, (c) being an inmate including a person sentenced to a term of imprisonment of 10 days or less or for the non-payment of fines, (d) being a returning officer, election clerk, administrative assistant, supervisory deputy	116(1) An elector who is unable to vote at <u>the</u> advance poll <u>and unable to vote at</u> the poll on election day on account of (a) physical ~~incapacity~~ <u>disability</u>, (b) absence from the electoral division, (c) being an inmate as defined under the *Corrections Act* ~~including a person sentenced to a term of imprisonment of 10 days or less or for the non-payment of fines~~,	(1)(a) physical disability, not incapacity (1)(c) no longer applies. Under the *Corrections Act*, an "inmate" does not have a restriction on amount of time of the sentence.

	Current Provision	Proposed Revised Provision	Rationale
	returning officer, registration officer, deputy returning officer or other staff member working in the office of a returning officer, poll clerk, interpreter, peace officer appointed under the *Peace Officer Act*, candidate, official agent or scrutineer who may be located on polling day at a polling place in a polling subdivision within the electoral division other than that in which the elector is ordinarily resident, (e) being a resident of a remote area designated under section 31, or (f) any other circumstances prescribed by the Chief Electoral Officer, may apply to vote by Special Ballot.	(d) being a returning officer, election clerk, election officer, peace officer appointed under the *Peace Officer Act*, candidate, official agent or scrutineer who may be located on election day at a voting place in a voting area within the electoral division other than that in which the elector is ordinarily resident, (e) being a resident of a remote area designated under section 31, or (f) any other circumstances prescribed by the Chief Electoral Officer, is eligible to vote by Special Ballot.	
105.	116(2) An application for a Special Ballot may be made (a) in writing, (b) by telephone, (c) by fax or electronic mail, or (d) in person, by an elector to the returning officer of the elector's electoral division at any time between the issue of the writ and the closing of polls on polling day. (3) On receipt of an application under this section, the returning officer or election clerk shall (a) enter in the Special Ballot Poll Book (i) the elector's name and where the elector is ordinarily resident, and (ii) the name and number of the polling subdivision in which the elector resides, and (b) cause the appropriate forms to be provided to the applicant. (4) The returning officer may delegate to the administrative assistant any functions of the returning officer or election clerk under this section and sections 117 and 118.	Applying for Special Ballot 116.01 (1) An elector who is eligible to vote by Special Ballot may apply to vote by Special Ballot (a) to the returning officer for the electoral division at any time during the period commencing on the date of issue of the writ in that electoral division and, subject to subsection (2), ending on the day before the opening of advance voting, or (b) to an election officer appointed by the Chief Electoral Officer at any time during the period, (i) in the case of a general election held in a year in accordance with section 38.1(2), commencing January 1 and ending on the day before the opening of advance voting, or (ii)in the case of a general election held in accordance with section 38.1(1) or in the case of a by-election, commencing on the date of issue of the writ and ending on the day before the opening of advance voting. (2) If an elector who is eligible to vote by Special Ballot applies to vote by Special Ballot to the returning officer for the electoral division by attending in person at the office of the returning officer, the time period in section (1)(a) is extended to no later than 6 p.m. on the last day before election day that the office of the returning office is open. (3) An application for a Special Ballot may be made (a) in writing, (b) by telephone, (c) by ~~fax or~~ electronic mail, (d) in person at the office of the returning officer only, or	Currently there is no deadline (other than close of polls on election day) for Special Ballot applications, which makes last-minute applications nearly impossible. The proposal is that Special Ballot applications be restricted to a workable time. For in-person applications at the returning officer's office, the deadline is no later than 6 p.m. on the day before election day. For applications made other than in person at the returning officer's office, the deadline is the day before advance voting. This is common in other jurisdictions, which have application deadlines varying from the 5th day before election day to the 13th day before election day. (1)(b) New feature to add the Elections Alberta office in Edmonton as a hub for coordinated Special Ballot requests and processing. In past experience, the Elections Alberta call centre receives many requests for Special Ballots. Currently, there is the extra step of telling the callers to contact their returning officer. To increase efficiency and reduce confusion, the proposals implement the capacity to issue Special Ballots directly out from the central Elections Alberta location (assuming an electronic poll book).This allows Special Ballot applications to be processed prior to the issue of the writ, and allows greater efficiency at the returning officer location. It also facilitates the vote by doubling the locations where an elector can request an application. (1)(b)(i) Currently the requesting and receiving are restricted within a 28-day period. January 1 gives Central Elections Alberta an extra month to get ballots mailed to overseas people and armed forces. The return address for the special ballot can be to the Elections Alberta address in Edmonton. (3)(c) Delete. Faxed Special Ballot applications create great difficulty. Note, adding (e) to enhance flexibility in defining an acceptable mode of application. (3)(e) This will include online applications through Elections Alberta. (4) This is a screening step for those wishing to vote by Special Ballot, rather than it being an automatic right of ballot. A person must first be eligible as under (1), and then must apply. The returning officer or election officer appointed by the Chief Electoral

	Current Provision	Proposed Revised Provision	Rationale
		(e) <u>such other medium of communication prescribed by the Chief Electoral Officer</u> (4) If a returning officer or the election officer designated by the Chief Electoral Officer under section (1)(b) has reasonable grounds for believing an elector who has applied to vote by Special Ballot is not eligible to vote by Special Ballot, the returning officer or the election officer designated by the Chief Electoral Officer may refuse to provide a Special Ballot to that elector. (5) An elector to whom a returning officer or election officer designated by the Chief Electoral Officer under section (1)(b) has refused to provide a Special Ballot under subsection (4) may appeal the refusal to the Chief Electoral Officer or a representative of the Chief Electoral Officer in a process prescribed by the Chief Electoral Officer, and the decision of the Chief Electoral Officer or the representative is final. (6) The returning officer and the Chief Electoral Officer may delegate to election officers any functions of the returning officer or the Chief Electoral officer under this section and sections 117 and 118.	Officer has discretion, based on reasonable grounds, to refuse an application. Upon a refusal, the elector has an appeal mechanism to the Chief Electoral Officer which will be made almost immediately. Reasons for tightening up Special Ballot procedures: • In-person voting is better for surveilling the integrity of the vote. • Special Ballots is the only unsupervised method of voting. • Special Ballots are administratively very burdensome. • Some communities apply for Special Ballots *en masse*, and such conduct has increased in recent elections. • Special Ballots are supposed to be the process exception, and integrity requires legislative capacity to require some level of credibility. (5) Appeals on refusals to issue a Special Ballot will be made to a central administrative decision maker.
106.	118(1) On receipt of the prescribed forms, the voter shall mark the ballot by writing, with a pen or pencil of any colour, in the space provided, the name of the candidate or the registered political party of the candidate of the voter's choice. (2) After marking the voter's ballot, the voter shall (a) place the marked ballot in the ballot envelope, (b) seal the ballot envelope, (c) place the ballot envelope in the certificate envelope, (c.1) place a copy of the prescribed identification document or documents in the certificate envelope, (d) complete and sign part 1 of the certificate and seal the certificate envelope, (e) place the certificate envelope in the outer envelope, and (f) seal the outer envelope. (3) The outer envelope, when sealed, shall be forwarded so that it reaches the returning officer not later than the close of the polling places on polling day.	118(1) On receipt of the prescribed forms, the voter shall either: (a) mark an "x" in the circle beside the name of the candidate or the registered political party of the voter's choice on the ballot, or (b) mark by writing, with a pen or pencil of any colour, in the space provided, the name of an independent candidate in the space indicated on the ballot. (2) After marking the voter's ballot, the voter shall (a) place the marked ballot in the ballot envelope, (b) seal the ballot envelope, (c) place the ballot envelope in the certificate envelope, (c.1) place a copy of the prescribed identification document or documents in the certificate envelope, (d) complete and sign part 1 of the certificate and seal the certificate envelope, (e) place the certificate envelope in the outer envelope, and (f) seal the outer envelope.	Special Ballots are write-in, so the electoral division and candidate may be filled in regardless of resident electoral division within the province. (1)(a) and (b) contemplate tabulator ballots. (3) Intention that this date will be the day immediately before election day. If election day falls on a Monday, this date may be on the Saturday before.

	Current Provision	Proposed Revised Provision	Rationale
		(3) If submitting a Special Ballot by attending in person at the office of the returning officer, the elector shall attend so that the returning officer receives the Special Ballot not later than 6:00 p.m. on a day before election day as specified by the Chief Electoral Officer. (3.1) If submitting a Special Ballot by a method other than in person at the office of the returning officer, the elector shall forward the outer envelope, when sealed, so that it reaches (a) the office of the Chief Electoral Officer or (b) the office of the returning officer not later than 6:00 p.m. on election day.	
107.	118(4) On receipt of the outer envelope, the returning officer or election clerk shall remove and open the certificate envelope and determine (a) whether the name on the certificate envelope is the same as that of a person already entered in the Special Ballot Poll Book under section 116, (b) whether a copy of the prescribed identification document or documents has been included, and (c) whether part 1 of the certificate has been properly completed. (5) On determining that the voter is recorded in the Special Ballot Poll Book, that a copy of the prescribed identification document or documents has been included and that part 1 of the certificate is completed, the returning officer or election clerk, as the case may be, shall, (a) if the returning officer or election clerk is satisfied as to the voter's eligibility to vote, (i) sign part 2 of the certificate, (ii) if the voter's name appears on the list of electors for the polling subdivision in which the voter is entitled to vote, put a line through the voter's name and enter opposite the name of that person on the list of electors the word "special", (iii) if the voter's name does not appear on the list of electors for the polling subdivision in which the voter is entitled to vote, enter the voter's name on the list of electors and put a line through the voter's name and	118(4) Each returning officer may designate an election officer at the office of the returning officer to be responsible for processing Special Ballots. (4.1) The Chief Electoral Officer may designate an election officer to be responsible for processing Special Ballots submitted for each electoral division at the office of the Chief Electoral Officer. (4.2) On receipt of the outer envelope, an <u>election officer responsible for processing Special Ballots</u> shall remove and open the certificate envelope and determine (a) whether the name on the certificate envelope is the same as that of a name already entered in the Special Ballot voting record under section 116, (b) whether a copy of the prescribed identification document or documents has been included, and (c)whether part 1 of the certificate has been properly completed <u>and signed</u>. (5) On determining that the Special Ballot package complies with subsection (4.2), an <u>election officer responsible for processing Special Ballots</u> shall, (a) if the <u>election officer</u> is satisfied as to the voter's eligibility to vote, (i) sign part 2 of the certificate, (ii) if the voter's name appears on the list of electors for the <u>voting area</u> in which the voter is entitled to vote, draw a line through the voter's name and enter opposite the name of	The object is to centralize Special Ballot counting. Quebec, Canada and BC all have centralized issuing and counting. The return address for all Special Ballots would be Elections Alberta in Edmonton. However, an elector would always have the option of submitting a completed Special Ballot to their returning officer in person by 6 p.m. on the day before election day. The returning officers who receive completed Special Ballots, in person, can send them to Edmonton as well. Note: Elections Alberta would need a large central infrastructure (space, staff) to handle the Special Ballots. (5)(a)(vi) moved up to (iv.2) (5)(a)(vii) modified by (5.1) so that an elector presenting to the returning officer in person to vote by Special Ballot can just satisfy the returning officer as to identification, rather than obliging a copy of the identification to be made and kept.

	Current Provision	Proposed Revised Provision	Rationale
	enter opposite the name of that voter on the list of electors the word "special", (iv) record in the Special Ballot Poll Book in the appropriate column the date the returning officer or election clerk received the certificate envelope, (v) remove the sealed ballot envelope from the certificate envelope and place the sealed ballot envelope in a sealed ballot box marked "special ballot", (vi) enter in the Special Ballot Poll Book, in the appropriate columns, a check mark or other annotation indicating that the voter has voted and the reason for using the Special Ballot, that is, physical incapacity, absence, inmate, election officer, candidate, official agent, scrutineer, remote area or another reason prescribed by the Chief Electoral Officer, and (vii) retain the certificate envelope and the copy of the identification document or documents and forward them to the Chief Electoral Officer in accordance with section 142, or (b)if the returning officer or election clerk is not satisfied as to the voter's eligibility to vote, (i) retain the certificate envelope and its contents, (ii) treat the ballot in the envelope as a rejected ballot, and (iii) mark the certificate envelope accordingly.	that individual on the list of electors the word "special", (iii) if the voter's name does not appear on the list of electors for the voting area in which the voter is entitled to vote, enter the voter's name on the list of electors, put a line through the voter's name and enter opposite the name of that voter on the list of electors the word "special", (iv) record in the voting record in the appropriate column the date the election officer received the certificate envelope, (iv.1) use a check mark in the appropriate column to indicate the voter has voted, (iv.2) identify the reason for voting by Special Ballot indicated on the envelope, (v) remove the sealed ballot envelope from the certificate envelope and place the sealed ballot envelope in a sealed ballot box marked "special ballot" for the appropriate electoral division, and (vi) <> (vii) subject to subsection (5.1), retain and secure the certificate envelope and the copy of the identification document or documents, in a designated area for the electoral division marked "accepted special ballot packages"; or (b) if the election officer is not satisfied as to the voter's eligibility to vote, (i) not remove the ballot envelope from the certificate envelope, and treat the ballot in the envelope as an invalid ballot, (ii) mark the certificate envelope accordingly, and (iii) retain and secure the certificate envelope and its contents in a designated area for the electoral division marked "invalid special ballots." (5.1) If an elector votes by Special Ballot in person at the office of the returning officer	

	Current Provision	Proposed Revised Provision	Rationale
		and produces his or her identification to the returning officer or election clerk, a copy of the prescribed identification document or documents is not required to be included in the certificate envelope.	
108.	NEW	Tabulating Special Ballots 118.1(1) On a date and time specified by the Chief Electoral Officer, an election officer assigned to each electoral division at the office of the Chief Electoral Officer shall begin tabulating the Special Ballots contained in the sealed ballot box marked "special ballot" for the appropriate electoral division. (2) No election officer at the office of the returning officer shall begin tabulating until the close of polls on election day. (3) In tabulating Special Ballots, the election officer assigned to each electoral division shall (a) open the ballot box for the electoral division and remove ballot envelopes containing marked Special Ballots, (b) open each ballot envelope and remove each marked Special Ballot, (c) with the marked side of each Special Ballot facing down so the marked side is not visible, unfold and stack, (i) in one pile, the Special Ballots on which a registered party or registered candidate is marked by way of an "x", and (ii) in another pile, the Special Ballots on which the name of a candidate is marked in writing, (d) insert the Special Ballots from the pile under section (c)(i) into the tabulator assigned to the electoral division, and (e) place the Special Ballots from the pile under section (c)(ii) back into the ballot box marked "special ballot" for the appropriate electoral division. (4) Following completion of tabulating for one day, the election officer shall secure the tabulator and the ballot box in the designated area. (5) Tabulating at the office of the Chief Electoral Officer under this section will occur at prescribed hours or until the task is complete, each day starting on the date specified by the Chief Electoral Officer, including election day.	New proposal to work with tabulators. There are two separate steps to tabulators. The "tabulation" refers to feeding the ballot into the tabulator, not to having the result printed. The ballot may be fed into the tabulator without having a result printed. This step may be completed in advance of the count. Printing the result does not occur until election night, when all Special Ballots at both returning officer and Edmonton locations may be counted at once. Advance tabulation aids in the efficiency of election result turnaround and can be done well in advance. Scrutineers will be entitled to attend at the tabulation. The ballots will be fed into the tabulator face down so that scrutineers (see (6)) may not calculate an interim result before election night. Advance tabulation will occur only centrally at the Elections Alberta office in Edmonton. Returning officers will tabulate only on election night. (1) Date intended to begin 5 days before election day.

	Current Provision	Proposed Revised Provision	Rationale
		(6) The station for tabulating at the office of the Chief Electoral Officer under this section is a voting station in the electoral division for the purpose of section 79, and scrutineers may be present during tabulating under this section.	
109.	118(6) At the close of the polling place on polling day, the returning officer shall deliver the sealed ballot box referred to in subsection (5)(a)(v) to the authorized election officers in the electoral division and advise them of the names of the electors who have voted by Special Ballot, and the authorized election officers shall proceed in accordance with section 113 as if the ballot box were from an advance poll. (6.1) Any election officer appointed for the electoral division may assist with the duties under subsection (6). (7) After completing the count of the ballots, the election officer authorized by the returning officer shall record the results on the prescribed form.	Counting Special Ballots 118.2 (1) Upon the close of polls on election day, election officers in (a) the office of the returning officer for each electoral division, and (b) the office of the Chief Electoral Officer, shall complete tabulation for Special Ballots as set out in section 118.1, and shall count all Special Ballots. (2) In counting Special Ballots on which the name of a candidate, party or party leader is marked in writing, the election officer shall count and record the votes by hand. (3) In counting Special Ballots that have been tabulated under section 118.1, the election officer shall close the poll on each tabulator, and turn the key to obtain the Special Ballot vote totals for each candidate in the electoral division on the printed tape. (4) Following the count of Special Ballots under this section, the election officer shall complete a statement of poll for the electoral division using totals obtained from counts under both subsections (2) and (3). (5) An election officer counting Special Ballots at the office of the Chief Electoral Officer shall then communicate the results of the Special Ballot vote to the returning officer of the electoral division. (6) For clarity (a) the Special Ballot count at the office of the returning officer, and (b) the Special Ballot count at the office of the Chief Electoral Officer are each a voting station in the electoral division for the purpose of section 79, and scrutineers may be present during counting under this section.	Counting Special Ballots is an enormous task that in the past has delayed results coming from electoral divisions on election day. • By beginning the counting process early and by centralizing the counting, results will not be as delayed. • New mailing deadline for electors submitting completed Special Ballots to returning officers – no later than the day before opening of advance polls – will also reduce delay.
110.	Treatment centres and supportive living facilities	<u>Mobile polls</u>	Retain: • Mobile poll by invitation only.

	Current Provision	Proposed Revised Provision	Rationale
	120(1) Each returning officer shall, following receipt of a writ, determine if there are in the electoral division (a) any treatment centres having not fewer than 10 in-patients who are electors, and (b) any supportive living facilities having not fewer than 10 residents who are electors.	120(1) Each returning officer shall, following receipt of a writ, determine if there are in the electoral division (a) any treatment centres, (b) any supportive living facilities, and ADD: (c) <u>any students' residences operated by a post-secondary educational institution, temporary work camps, penitentiaries, correctional institutions, remand centres, detention centres, emergency shelters or any similar institutions</u>, where there are not fewer than 10 electors.	• 10+ electors threshold. In execution, options to evolve mobile polls include: <u>Option 1:</u> a narrower form of vote-anywhere advance poll; or <u>Option 2:</u> Special Ballot. For <u>Option 1</u> vote-anywhere advance poll, the election officer would take the tabulator with them, and set up for the assigned day. This mobile poll would be treated as an advance poll across 87 electoral divisions. This would use staff more efficiently, and would facilitate scheduling. Intention would be to hold these mobile polls during the advance voting days. For <u>Option 2</u> Special Ballots, the election officer would bring Special Ballots to the prisons and other locations. This would also be held earlier. Special Ballots would be sent to Edmonton for counting. When date of mobile poll is determined (dates to be as approved by the Chief Electoral Officer), it will be published on website.
111.	120(2) If a returning officer determines that there are facilities as described in subsection (1), the returning officer shall, immediately after nomination day, (a) determine, in consultation with an official of each supportive living facility, whether a mobile poll should be held at the facility, (b) in consultation with an official of each supportive living facility where a poll is to be held and with an official of each treatment centre (i) fix the hours on polling day when a mobile poll will operate at the facility, and (ii) determine the number of mobile polls to be established within the facility and the format that each mobile poll is to take as either fixed location or bed-to-bed visitations, or both, and (c) appoint a deputy returning officer and poll clerk for each mobile poll so required.	120(2) If a returning officer determines that there are facilities as described in subsection (1), the returning officer shall, (a) determine, in consultation with an official of each ~~supportive living~~ facility, whether a mobile poll should be held at the facility, (b) in consultation with an official of each ~~supportive living~~ facility where a <u>vote</u> is to be held ~~and with an official of each treatment centre~~ (i) fix the <u>date and</u> hours ~~on polling day~~ when a mobile poll will operate at the facility, and (ii) determine the number of mobile polls to be established within the facility and the format that each mobile poll is to take as either fixed location or bed-to-bed visitations, or both, and (c) appoint <u>election officers</u> for each mobile poll so required. (3) For greater certainty, nothing in this section compels a returning officer to hold a mobile poll at a facility.	Strike out "immediately after nomination day" from preamble. Rather than doing mobile polls on election day with everything else, the returning officer and the facility officials will now have 4 days (same as advance voting days) to choose from. *See comments from section 120(1) above.*
112.	Plebiscite 128 The Lieutenant Governor in Council may by order give directions for the holding of a general plebiscite of electors when and as often as it appears to the Lieutenant Governor in Council expedient that an expression of opinion about the desirability of (a) amending existing legislation, or (b) introducing new legislation,	x. The Lieutenant Governor in Council may by order give directions for the holding of a general plebiscite of electors when and as often as it appears to the Lieutenant Governor in Council expedient that an expression of opinion about the desirability of (a) amending existing legislation, or (b) introducing new legislation, relative to any subject-matter should be obtained from the electors.	No substantive change proposed, but recommend moving plebiscites – ie. sections 128 through 131 – to the end of the Act.

	Current Provision	Proposed Revised Provision	Rationale
	relative to any subject-matter should be obtained from the electors. List of electors for plebiscite 129 Section 126 applies to the lists or preparation of lists of electors to be used for a plebiscite. Conduct of plebiscite 130 In giving directions under section 128, the Lieutenant Governor in Council may specify (a) the question or questions to be submitted to the electorate, (b) the method of instituting the plebiscite, (c) the forms of ballot to be used, (d) the person or persons to conduct the plebiscite, and (e) the general conduct of the taking of the plebiscite. Application of Act to plebiscite 131 The provisions of this Act governing general elections apply with all necessary modifications to plebiscites taken under this Act except as otherwise expressly specified by order of the Lieutenant Governor in Council.	x. Section 126 applies to the lists or preparation of lists of electors to be used for a plebiscite. x. In giving directions under section 128, the Lieutenant Governor in Council may specify (a) the question or questions to be submitted to the electorate, (b) the method of instituting the plebiscite, (c) the forms of ballot to be used, (d) the person or persons to conduct the plebiscite, and (e) the general conduct of the taking of the plebiscite. x. The provisions of this Act governing general elections apply with all necessary modifications to plebiscites taken under this Act except as otherwise expressly specified by order of the Lieutenant Governor in Council.	
113.	132(1) An employee who is an elector qualified to vote shall, while the polls are open on polling day at an election or plebiscite, be allowed 3 consecutive hours for the purpose of casting the employee's vote. (2) If the employee's hours of employment do not allow for the 3 consecutive hours' absence, the employee's employer shall allow the employee additional time for voting to provide the 3 consecutive hours, but the additional time for voting shall be granted at the convenience of the employer.	132(1) If the work schedule of an employee who is an elector qualified to vote does not permit the employee to vote during an advance poll, a mobile poll or on election day at an election or plebiscite, the employer shall allow 3 consecutive hours on any of the days of voting to that employee, at the convenience of the employer, for the purpose of the employee casting a vote. (2) <>	The proposed change combines (1) and (2). Include the 4 days of advance polls, so the employee's schedule must prevent person from voting during all 5 days (and during mobile polls in some circumstances). This will greatly reduce abuse of this provision and reduce the burden on employers. A new advance polling vote-anywhere system will make voting even easier for employees.
114.	Printed or electronic advertising 134(1) In this section, "advertisement" means an advertisement, for which there is or normally would be a charge, in any broadcast, print, electronic or other media, including telephone, fax, internet, electronic mail and text messaging, with the purpose of promoting or opposing any registered political party or the election of a registered candidate. (2) A registered candidate, a registered constituency association and a registered political party must ensure that advertisements sponsored by the registered candidate, the registered constituency association or the registered political party comply with the following in accordance with the guidelines of the Chief Electoral Officer: (a) the advertisement must include the sponsor's name and contact information and	134(1) In this section, "advertisement" means an advertisement~~, for which there is or normally would be a charge,~~ in any broadcast, print, electronic or other media, including telephone, fax, internet, electronic mail and text messaging, with the purpose of promoting or opposing any registered political party or the election of a registered candidate. REPLACE WITH: (2) A registered candidate, a registered constituency association and a registered political party must ensure that advertisements ~~sponsored~~ authorized by the registered candidate, the registered constituency association or the registered political party include the name and contact information of the registered candidate, registered constituency association or registered political party, and must indicate that the registered candidate, registered	Propose taking the money component of election advertising by political entities out of this part of the *Election Act* – keep it for EFCDA (currently section 44.1(1)(g)), which is a more appropriate place. Why is the "charge" or "cost" concept proposed to be taken out of the equivalent section in the *Election Act*, but kept in the EFCDA? The *Election Act* binds only political entities and the purpose of the advertising provision (section 134) is for contact information, so that the public can address who is doing the advertising. Conversely, the EFCDA binds both political entities and third parties. The advertising provisions in the EFCDA are about money and accountability and knowing who is paying. Conversely, The purpose of the rules is different in the *Election Act* – to identify the source – from in the EFCDA – to regulate the amount spent on advertising. The object to section 134 of the *Election Act* is to ensure that ads for which the political entity is responsible bear the name and contact info in a form

	Current Provision	Proposed Revised Provision	Rationale
	must indicate whether the sponsor authorizes the advertisement; (b) subject to clause (c), in the case of an advertisement that is broadcast or is made through electronic media, the information referred to in clause (a) must be stated at the beginning of the advertisement; (c) in the case of an advertisement transmitted to a telephone, whether in the form of a live call or an automated pre-recorded call, (i) the telephone number of the sponsor must be capable of being displayed on the call display of called parties who subscribe to call display, and must not be blocked from being displayed; (ii) the name of the sponsor and the sponsor's party affiliation, if any, must be stated at the beginning of the advertisement; (iii) the advertisement must state whether the sponsor authorizes the advertisement; (iv) the telephone number of the sponsor or the sponsor's campaign office at which the sponsor can be contacted must be stated at the end of the advertisement. (3) The Chief Electoral Officer shall establish guidelines respecting the requirements referred to in subsection (2). (4) The guidelines must be published on the Chief Electoral Officer's website. (5) If an advertisement is not in compliance with this section, the Chief Electoral Officer may cause it to be removed or discontinued, and in the case of an advertisement displayed on a sign, poster or other similar format neither the Chief Electoral Officer nor any person acting under the Chief Electoral Officer's instructions is liable for trespass or damage resulting from or occasioned by the removal.	constituency association or registered political party authorizes the advertisement. (b) <> (c) <> (3) The Chief Electoral Officer shall establish guidelines respecting the requirements referred to in subsections (2). (4) The guidelines must be published on the Chief Electoral Officer's website. (5) If an advertisement is not in compliance with this section <u>or with the guidelines</u>, the Chief Electoral Officer may cause it to be removed or discontinued, and in the case of an advertisement displayed on a sign, poster or other similar format neither the Chief Electoral Officer nor any person acting under the Chief Electoral Officer's instructions is liable for trespass or damage resulting from or occasioned by the removal.	complying with guidelines adopted by the Chief Electoral Officer. In addition, removing a cost component from the definition levels the field for social media etc. which frequently does not associate a charge with transmission. (2) Consequential housekeeping: change "sponsor" to "authorize" because sponsor connotes money. Move the prescriptive robocall details – (2)(b)(c) – into guidelines issued by the Chief Electoral Officer. This allows greater flexibility to the Chief Electoral Officer to set out rules that are required to be set out, or to avoid absurd results (e.g. a 14-second ad requiring 9 seconds of section 134 compliance), and to adapt to changing technologies.
115.	135(1) Subject to subsection (2), no person may (a) display inside or on the outside of, or (b) distribute within, a building used for a polling place at an advance poll or on polling day any election circular, card, poster, bill or other paper except those posted by the deputy returning officer or other election officials as required by this Act. (2) When a polling place is located in a building containing a complex of interlocking offices, stores or other facilities, the prohibition in subsection (1) applies only to the office, store or facility comprising the area designated as a polling place.	135(1) Subject to subsection (2), no person may, at an advance vote or on voting day, (a) display inside or on the outside of a building used for a voting place, (b) distribute within a building used for a voting place, or (c) <u>display or distribute within the boundary of the land immediately surrounding the building used as a voting place</u>, any election circular, card, poster, bill or other paper except those posted by election officers as required by this Act. (2) When a <u>voting</u> place is located in a building containing a complex of interlocking offices, stores or other facilities, the prohibition in subsection (1) applies only to	The addition of (1)(c) is to prevent posting in the parking lots etc. of voting places. Note: "person" now includes a group as under the EFCDA and includes a political party.

	Current Provision	Proposed Revised Provision	Rationale
	(3) Where a person displays any circular, card, poster, bill or other paper contrary to subsection (1) or (2), the returning officer may cause it to be removed, and neither the returning officer nor any person acting under the returning officer's instructions is liable for trespass or damages resulting from or occasioned by the removal.	the office, store or facility comprising the area designated as a voting place. (3) Where a person displays any circular, card, poster, bill or other paper contrary to subsection (1) or (2), the returning officer may cause it to be removed, and neither the returning officer nor any person acting under the returning officer's instructions is liable for trespass or damages resulting from or occasioned by the removal.	
116.	136 The returning officer for each electoral division shall provide adequate quarters and facilities for receiving and conducting the official count of the ballots received from all the deputy returning officers of the returning officer's electoral division.	136 The returning officer for each electoral division shall provide adequate ~~quarters and~~ facilities for receiving and conducting the official count of the ballots received from all the deputy returning officers of the returning officer's electoral division.	Delete "quarters" as it suggests residence, which is not necessary to provide to those involved in an official count.
117.	Conduct of official count 137(3.1) The returning officer shall (a) check the deputy returning officer's Statement of Poll, (b) make a note in the poll book of every objection to a ballot made by or on behalf of a candidate and the name of any candidate by or on whose behalf an objection was made, (c) number each objection to a ballot in the poll book, place a corresponding number on the back of the ballot and initial the back of the ballot, (d) decide any questions arising out of an objection regardless of whether a decision was made by the deputy returning officer in the first instance, (e) inspect all rejected ballots and decide on the validity of each ballot regardless of the previous rejection by the deputy returning officer, (f) supervise election officers in conducting the official count of the valid votes, (g) supervise election officers in reconciling the number of spoiled and declined ballots, and (h) complete an official count of the valid votes.	Conduct of official count 137(3.1) In the event the difference between the votes for the candidate with the highest number of votes and the candidate with the next highest number of votes is 100 or less, the returning officer shall conduct a full official count by (a) checking the deputy returning officer's Statement of Poll, (b) making a note in the voting record of every objection to a ballot made by or on behalf of a candidate and the name of any candidate by or on whose behalf an objection was made, (c) numbering each objection to a ballot in the voting record, placing a corresponding number on the back of the ballot and initialing the back of the ballot, (d) deciding any questions arising out of an objection regardless of whether a decision was made by the deputy returning officer in the first instance, (e) inspecting all invalid ballots and deciding on the validity of each ballot regardless of the previous determination of invalidity by the deputy returning officer, (f) supervising election officers who are assisting the returning officer in conducting the official count of the valid votes, (g) supervising election officers who are assisting the returning officers in reconciling the number of declined ballots and ballots marked in error, and (h) completing an official count of the valid votes. ADD:	(3.1) Propose that the official count not be an all-out full count. The voting area-specific election officials will have already counted every ballot on election night. A full count typically takes around 3 days to complete. The full count is useful only in cases where the outcome is potentially uncertain. Propose a 100-vote threshold to trigger a complete count all over again. (3.2) If the margin is greater than 100, the returning officer will still do an audit of the results – enough so the returning officer can be satisfied to sign the Certificate and Return.

	Current Provision	Proposed Revised Provision	Rationale
		(3.2) In the event the difference between the votes for the candidate with the highest number of votes and the candidate with the next highest number of votes is 201 or more, the returning officer shall (a) check the deputy returning officer's Statement of Poll, and (b) review such records and inspect such ballots to satisfy the returning officer that he or she may sign the Certificate and Return.	
118.	Announcement of official results 138(1) The returning officer shall attend at the place, date and time stated in the election proclamation and announce the results of the official count and (a) declare elected the candidate who received the largest number of votes, or (b) if no candidate can be declared elected because there is an equality of votes for 2 or more candidates, declare that the results of the election are subject to a judicial recount under this Part. (2) The returning officer shall retain a copy of the Statement of Official Results for a period of 10 days after announcing the results of the official count to allow for a possible judicial recount under this Part.	Declaration of official results 138(1) The returning officer shall ~~attend at the place and~~ on the date and time stated in the election proclamation ~~and announce declare the results of the official count and~~ declare to the Chief Electoral Officer that (a) the candidate who received the largest number of votes was elected, or (b) if no candidate can be declared elected because there is an equality of votes for 2 or more candidates, the results of the election are subject to a judicial recount under this Part. ADD: (1.1) Immediately upon a declaration by a returning officer under subsection (1), the Chief Electoral Officer shall publish the result of the declaration. (2) The returning officer shall retain a copy of the Statement of Official Results for a period of 7 days after the Chief Electoral Officer has published it to allow for a possible judicial recount under this Part.	Historically, the declaration of the official results by the returning officer was a significant event. Today, nobody attends the declarations, and the notion of a public declaration looks like a website. This will also mandate and increase efficiency of publication of official results. The returning officers will declare the elected candidates to the Chief Electoral Officer, and the Chief Electoral Officer will publish the results. (2) 10 days → 7 days after the Chief Electoral Officer publishes it, to reflect greater efficiency.
119.	Disclaimer 139(1) A candidate who has been declared elected under section 138(1) may disclaim the candidate's right to become a Member of the Legislative Assembly by filing a disclaimer in the prescribed form with the Chief Electoral Officer at any time after the candidate is declared elected under this Part and before the candidate would otherwise become a member of the Assembly by reason of section 1(2) of the Legislative Assembly Act. (2) A candidate who files a disclaimer pursuant to subsection (1) shall deliver a copy of it forthwith to the returning officer and to the Clerk of the Legislative Assembly. (3) Subject to subsection (4), if a disclaimer is filed pursuant to subsection (1), the election in which that candidate was declared elected is void. (4) The filing of a disclaimer under subsection (1) does not affect any application under section 144 or appeal under section 148 by another candidate or the right of that other candidate to be declared elected if that other	Disclaimer 139(1) A candidate who has been declared elected under section 138(1) may disclaim the candidate's right to become a Member of the Legislative Assembly by filing a disclaimer in the prescribed form with the Chief Electoral Officer at any time after the candidate is declared elected under this Part and before the candidate would otherwise become a member of the Assembly by reason of section 1(2) of the *Legislative Assembly Act*. (2) A candidate who files a disclaimer pursuant to subsection (1) shall deliver a copy of it forthwith to the returning officer and to the Clerk of the Legislative Assembly. (3) Subject to subsection (4), if a disclaimer is filed pursuant to subsection (1), the election in which that candidate was declared elected is void, section 32 of the *Legislative Assembly Act* applies and a by-election shall be held for that electoral division. (4) The filing of a disclaimer under subsection (1) does not affect any application under	Amend (3) to make it clear a by-election is the next step after a void election following a disclaimer. In the Prentice disclaimer (in 2015), there was some ambiguity in interpreting the interaction between the *Election Act* and the *Legislative Assembly Act*. Expressly mentioning a by-election will trigger the warrant from the Clerk, which triggers the Order from the Lieutenant Governor in Council, which directs the Chief Electoral Officer to issue the writ. *See also section 149.*

	Current Provision	Proposed Revised Provision	Rationale
	candidate's application or appeal is successful.	section 144 or appeal under section 148 by another candidate or the right of that other candidate to be declared elected if that other candidate's application or appeal is successful.	
120.	Delay in announcement of official results 140(1) If in any electoral division not all the ballot boxes have reached the returning officer by the date stated in the election proclamation for announcing the results of the official count, the returning officer shall on that date adjourn the proceedings for a period of not more than one week and subsequently may adjourn for further periods of not more than one week at a time. (2) Notwithstanding subsection (1), the announcement of the results shall not be delayed under subsection (1) beyond 30 days from the date stated in the election proclamation. (3) If after a delay of 30 days the ballot boxes are not recovered, the returning officer shall forthwith announce the results of the official count without considering the missing ballots. (4) If a returning officer is unable for any reason other than the one referred to in subsection (1) to announce the results of the official count at the date and time stated in the election proclamation, the returning officer shall adjourn the proceedings from time to time as may be required. (5) Notwithstanding subsection (4), the announcement of the results of the official count shall not be delayed under subsection (4) beyond 14 days from the date stated in the election proclamation.	Delay in declaration of official results 140(1) If in any electoral division not all the ballot boxes have reached the returning officer by the date stated in the election proclamation for <u>declaring</u> the results of the official count, the returning officer shall on that date adjourn the proceedings for a period of not more than one week and subsequently may adjourn for further periods of not more than one week at a time. (2) Notwithstanding subsection (1), the <u>declaration</u> of the results shall not be delayed under subsection (1) beyond 30 days from the date stated in the election proclamation. (3) If after a delay of 30 days the ballot boxes are not recovered, the returning officer shall forthwith <u>declare</u> the results of the official count without considering the missing ballots. (4) If a returning officer is unable for any reason other than the one referred to in subsection (1) to <u>declare</u> the results of the official count at the date and time stated in the election proclamation <u>or to the Chief Electoral Officer</u>, the returning officer shall adjourn the proceedings from time to time as may be required. (5) Notwithstanding subsection (4), the <u>declaration</u> of the results of the official count shall not be delayed under subsection (4) beyond 14 days from the date stated in the election proclamation.	Make consistent with new way of announcing official results as proposed under section 138.
121.	Handling of documents and register information after official count 141(1) After the official count of the votes has been completed and the Statement of Official Results has been completed, the returning officer shall prepare the following for return to the Chief Electoral Officer in accordance with the Chief Electoral Officer's directions: (a) the lists of electors; (b) the various envelopes containing the ballots; (c) the poll books; (d) the election proclamation; (e) the writ; (f) the Statement of Official Results; (g) the Certificate and Return;	Handling of documents ~~and register information~~ after official count 141(1) After the official count of the votes has been completed and the Statement of Official Results has been completed, the returning officer shall prepare the following for return to the Chief Electoral Officer in accordance with the Chief Electoral Officer's directions: (a) the lists of electors; (b) the various envelopes containing the ballots; (c) the poll books; (d) the election proclamation; (e) the writ; (f) the Statement of Official Results; (g) the Certificate and Return;	(2) and (3) Taking the returning officer out of the register updating process, and moving register updating to its own section, proposed section 142.1. Today, returning documents to the Chief Electoral Officer and updating register information are two very different tasks. The register updating is now done centrally through Elections Alberta, not by individual returning officers.

	Current Provision	Proposed Revised Provision	Rationale
	(h) repealed 2012 c5 s51; (i) any other documents requested by the Chief Electoral Officer. (2) The returning officer shall enter in the register in accordance with the directions of the Chief Electoral Officer any information listed in section 13(2) that is collected during the election period. (3) The returning officer shall complete the updating of the register under subsection (2) within the time period set out in section 142(1). (4) The returning officer shall prepare a report concerning the election proceedings in the returning officer's electoral division, including the returning officer's recommendations regarding those proceedings as prescribed by the Chief Electoral Officer, within a time period determined by the Chief Electoral Officer.	(h) repealed 2012 c5 s51; (i) any other documents requested by the Chief Electoral Officer. (2) <> MOVE (3) <> DELETE (4) The returning officer shall prepare a report concerning the election proceedings in the returning officer's electoral division, including the returning officer's recommendations regarding those proceedings as prescribed by the Chief Electoral Officer, within a time period determined by the Chief Electoral Officer.	
122.	142 (2) Notwithstanding subsection (1), if prior to transmitting the documents under subsection (1) the returning officer is served with notice pursuant to section 144(6), the returning officer shall retain the documents until the returning officer receives the certificate of the judge under section 147, and on receiving the certificate the returning officer shall forthwith transmit the documents to the Chief Electoral Officer.	142 (2) Notwithstanding subsection (1), if prior to transmitting the documents under subsection (1) the returning officer is served with (a) notice pursuant to section 144(6), the returning officer shall retain the documents until the returning officer receives the certificate of the judge under section 147, or (b) <u>notice pursuant to section 148, the returning officer shall retain the documents until the returning officer receives the certificate of the judge under section 148(7),</u> and on receiving the certificate <u>or certificates</u> the returning officer shall forthwith transmit the documents to the Chief Electoral Officer.	(b) Including possible judicial recount appeals (section 148), so that a returning officer does not start returning the documents during the 3 days that may pass between the judicial recount at the Court of Queen's Bench and the deadline to file an appeal at Court of Appeal. As is, a situation could result where the returning officer returns the materials to the Chief Electoral Officer one day, and the next day receives a notice of appeal directing that same returning officer to bring the same ballots and materials to the Court of Appeal.
123.		ADD: 142.1 The office of the Chief Electoral Officer shall enter in the register ~~in accordance with the directions of the Chief Electoral Officer~~ any information listed in section 13(2) that is collected during the election period.	This is section 141(2) relocated. It is not the returning officer who enters the register update information; it is now done centrally.
124.	Judicial recount 144(3) An application must be filed not later than 8 days after the date the returning officer announces the results of the official count under section 138 and on the filing of the application, the clerk of the Court shall set the date of the recount not later than the 10th day after the filing of the application. (5) The returning officer shall make an application under this section if a declaration has been made under section 138(1)(b).	Judicial recount 144(3) An application must be filed not later than 8 days after the date the <u>Chief Electoral Officer publishes</u> the results of the official count under section 138 and on the filing of the application, the clerk of the Court shall set the date of the recount not later than the 10th day after the filing of the application. (5) The returning officer shall make an application under this section if a declaration has been made under section 138(1)(b).	Update to proposed method of publishing official results (*see section 138*), which is the trigger for this limitation.
125.	144(6) At least 4 days' notice of the time and place appointed for the recount shall be given by the applicant	144(6) At least 4 days' notice of the time and place appointed for the recount shall be given by the applicant	Add the Chief Electoral Officer to the list of individuals receiving notice of a judicial recount application. The Chief Electoral Officer assists the court, and assists

	Current Provision	Proposed Revised Provision	Rationale
	(a) to the candidates, in the manner prescribed in section 68, and (b) to the returning officer, if the returning officer is not the applicant, and the election clerk.	(a) to the candidates, in the manner prescribed in section 68, (b) to the returning officer, if the returning officer is not the applicant, and the election clerk, and ADD: (c) <u>to the Chief Electoral Officer.</u>	the returning officer and the election clerk who are required to be present. The proposed amendment also allows the Chief Electoral Officer to be a party for the purpose of having legal representatives entitled to attend (section 145(3)(c)).
126.	145(3) At any recount of votes, the returning officer and election clerk shall be present and the following may be present: (a) each candidate and each candidate's official agent, or either of them, or in their absence 2 electors of the relevant electoral division designated by the candidate; (b) the Chief Electoral Officer or a designate or both; (c) the legal representatives of the parties.	145(3) At any recount of votes, the returning officer and election clerk shall be present and the following may be present: (a) each candidate and each candidate's official agent, or either of them, or in their absence 2 electors of the relevant electoral division designated by the candidate; (b) the Chief Electoral Officer or a designate or both; ADD: (b.1) election officers determined by the Chief Electoral Officer to assist with the recount; and (c) the legal representatives of the parties.	In reality, the court frequently needs assistance to handle the ballots and conduct a recount. This proposed amendment expressly allows a recount judge, in his or her discretion, to have election officers present.
127.	Conduct of recount 146(1) At the time and place appointed and in the presence of the persons entitled or required to attend, the judge shall conduct the recount. (2) If consented to by the applicant or applicants for the recount, the returning officer and the candidates present at the recount, the judge may limit the ballots to be considered to those for which the recount was requested. (3) In his or her discretion, the judge may consider other ballots and open other envelopes in addition to those for which the recount was requested, and for this purpose may require the returning officer to bring other ballot boxes. (4) The judge may hear any oral evidence the parties wish to adduce. (5) In the case of a recount of all the votes, the judge shall open all the envelopes containing (a) the votes counted, (b) the rejected ballots, (c) the spoiled and declined ballots, and (d) the unused ballots. (6) Notwithstanding subsection (5), the judge shall not open the outer envelope	Conduct of recount 146(1) At the time and place appointed and in the presence of the persons entitled or required to attend, the judge shall conduct the recount. ADD: (1.1) <u>The judge may use the services of election officers determined to assist with the recount.</u> (2) If consented to by the applicant or applicants for the recount, the returning officer and the candidates present at the recount, the judge may limit the ballots to be considered to those for which the recount was requested. (3) In his or her discretion, the judge may consider other ballots and open other envelopes in addition to those for which the recount was requested, and for this purpose may require the returning officer to bring other ballot boxes. (4) The judge may hear any oral evidence the parties wish to adduce. (5) In the case of a recount of all the votes, the judge ~~shall~~ <u>may</u> open all the envelopes containing (a) the votes counted, (b) the ~~rejected~~ <u>invalid</u> ballots, (c) the declined ballots,	(1.1) This change accords with section 145(3)(b.1). (5) "Shall" to "may" to authorize in the event the number of unused ballots etc. is relevant to a reconciliation, but not require it where it is not relevant. (5)(b) and (c.1) to reflect updated language for these kinds of ballots. (6) to reflect proposed changes regarding how Special Ballots are handled.

	Current Provision	Proposed Revised Provision	Rationale
	containing a Special Ballot if the envelope was received by the returning officer after the closing of the polling places on polling day.	(c.1) the ballots marked in error, and (d) the unused ballots. (6) Notwithstanding subsection (5), the judge shall not open the outer envelope containing a Special Ballot if the envelope was received by the returning officer or by the office of the Chief Electoral Officer later than the deadline set out in section 118(3) or (3.1), as the case may be.	
128.	146 (7) The judge shall as far as practicable proceed continuously with the recount from 9 a.m. to 6 p.m. or for any longer hours to which the judge and the persons present agree.	146 (7) The judge shall as far as practicable proceed continuously with the recount from 10 a.m. to 6 p.m. or for any longer hours to which the judge and the persons present agree.	Change to 10 a.m. start to accommodate Court of Queen's Bench Rules for civil applications.
129.	NEW	ADD: 148(9) No later than 60 days after the Court of Appeal declares the results of the election under subsection (7), the Court of Appeal shall return the ballots to the Chief Electoral Officer in place of the returning officer sending those ballots to the Chief Electoral Officer under section 142.	Currently, the Court of Appeal would send the ballots to the returning officer, who is to send the ballots in turn to the Chief Electoral Officer. At this point, the office of the returning officer is closed and the staff are no longer retained. The proposed amendment eliminates the extra step.
130.	By-election if tie vote 149(1) This section applies if a returning officer makes a declaration under section 148(8)(b) that no member has been declared elected because there is an equality of votes for 2 or more candidates. (2) As soon as possible after a declaration has been made under section 148(8)(b) that no member has been declared elected for the electoral division because there is an equality of votes for 2 or more candidates, the Chief Electoral Officer shall present a report to the Speaker that there is a vacancy for that electoral division, in which case a writ of election for that electoral division shall be issued under section 39 as if the election were a by-election.	By-election if tie vote 149(1) This section applies if a returning officer makes a declaration under section 148(8)(b) that no member has been declared elected because there is an equality of votes for 2 or more candidates. (2) As soon as possible after a declaration has been made under section 148(8)(b) that no member has been declared elected for the electoral division because there is an equality of votes for 2 or more candidates, the Chief Electoral Officer shall present a report to the Clerk of the Assembly that there is a vacancy for that electoral division, in which case section 32 of the *Legislative Assembly Act* applies and an order shall be issued by the Lieutenant Governor in Council under section 39 as if the election were a by-election.	Under section 39, it is not a writ that the Lieutenant Governor in Council issues, but an order commanding writs to be issued. Writs are issued by the Chief Electoral Officer. The Clerk needs to know there is a vacancy. The Lieutenant Governor in Council needs to know so an order can be issued. For reference, section 32 of the *Legislative Assembly Act* provides: *32(1) When a vacancy occurs in the membership of the Assembly, the Clerk shall* *(a) issue and deliver the Clerk's warrant to the Chief Electoral Officer for the issue of a writ for the election of a Member to fill the vacancy, and* *(b) deliver a copy of the warrant to the Clerk of the Executive Council.* *(2) Within 6 months after the delivery of the warrant to the Chief Electoral Officer, an order shall be made under section 39 of the Election Act authorizing the issue of a writ for an election to fill the vacancy.* *(3) Notwithstanding subsection (2), an order need not be made under section 39 of the Election Act if the vacancy occurs during the last year of the legal life of the Assembly.* *(4) If the Legislature is dissolved after the issue of the writ referred to in subsection (2) and before an election is held under the writ, the writ is revoked on the dissolution of the Legislature.* *(5) A vacancy in the membership of the Assembly does not invalidate any proceedings of the Assembly.* *See also section 139.*

	Current Provision	Proposed Revised Provision	Rationale
131.	151(1) Subject to this Act, the Chief Electoral Officer shall retain the documents and information transmitted to the Chief Electoral Officer pursuant to section 142(1). (2) The Chief Electoral Officer shall retain the documents and information for at least (a) 3 months after receiving them from the returning officer, or (b) in the case of a judicial recount or an appeal, 3 months after the final determination of the recount or appeal, after which the retained documents and information shall be destroyed.	151(1) Subject to this Act, the Chief Electoral Officer shall retain the documents and information transmitted to the Chief Electoral Officer pursuant to section 142(1) <u>and section 148(9) if applicable</u>. (2) The Chief Electoral Officer shall retain the documents and information for at least (a) 3 months after receiving them from the returning officer, or (b) in the case of a judicial recount or an appeal, 3 months after the final determination of the recount or appeal, after which the retained documents and information shall be destroyed.	Consistent with the amendments by which a judge sends the ballots to the Chief Electoral Officer after a judicial recount.
132.	152(1) A candidate and the candidate's official agent, or either of them, may for a period of 30 days after the publication in The Alberta Gazette of the name of the candidate declared elected in the relevant electoral division, inspect any election documents, except ballots, retained by the Chief Electoral Officer and pertaining to the election in that electoral division. (2) If within the 30-day period described in subsection (1) a candidate in an electoral division, a candidate's official agent or a political party that has a candidate in the electoral division makes a written request to the Chief Electoral Officer for a copy of the poll books for the relevant electoral division, the Chief Electoral Officer shall, on payment of the cost to produce the copy as determined by the Chief Electoral Officer, furnish the copy to the candidate, official agent or political party. (3) Information contained in documents referred to in subsections (1) and (2) may be used only for electoral purposes. (3.1) A candidate, a candidate's official agent or a political party to whom a copy of a poll book has been furnished under this section shall take all reasonable steps to protect the poll book and the information contained in it from loss and unauthorized use. (3.2) A candidate, a candidate's official agent or a political party to whom a copy of a poll book has been furnished under this section shall immediately notify the Chief Electoral Officer if the poll book or the information contained in the poll book has been lost. (3.3) On being notified under subsection (3.2), the Chief Electoral Officer shall direct the candidate, the candidate's official agent or the political party to take any action the Chief Electoral Officer considers appropriate. (4) Subject to subsection (1), no person may inspect any election documents retained by the Chief Electoral Officer pertaining to the	152(1) A <u>registered</u> candidate and the <u>registered</u> candidate's official agent, or either of them, may for a period of 30 days after the publication in The Alberta Gazette of the name of the candidate declared elected in the relevant electoral division, inspect any election documents, except ballots, retained by the Chief Electoral Officer and pertaining to the election in that electoral division. (2) If within the 30-day period described in subsection (1) a <u>registered</u> candidate in an electoral division, a <u>registered</u> candidate's official agent or a <u>registered</u> political party that has a <u>registered</u> candidate in the electoral division makes a written request to the Chief Electoral Officer for a copy of the <u>voting records</u> for the relevant electoral division, the Chief Electoral Officer shall, on payment of the cost to produce the copy as determined by the Chief Electoral Officer, furnish the copy to the registered candidate, registered candidate's official agent or registered political party. (3) Information contained in documents referred to in subsections (1) and (2) may be used only for electoral purposes. (3.1) A <u>registered</u> candidate, a <u>registered</u> candidate's official agent or a <u>registered</u> political party to whom a copy of a <u>voting record</u> has been furnished under this section shall take all reasonable steps to protect the <u>voting record</u> and the information contained in it from loss and unauthorized use. (3.2) A <u>registered</u> candidate, a <u>registered</u> candidate's official agent or a <u>registered</u> political party to whom a copy of a <u>voting record</u> has been furnished under this section shall immediately notify the Chief Electoral Officer if the poll book or the information contained in the poll book has been lost. (3.3) On being notified under subsection (3.2), the Chief Electoral Officer shall direct the <u>registered</u> candidate, the <u>registered</u> candidate's official agent or the <u>registered</u>	Candidate and party amended to be "registered" candidates and "registered" parties. Unregistered entities should have no access to election documents. New (4.1): The Chief Electoral Officer should have notice of the application for such an order, to ensure security and integrity of election documents in the terms of the court order. The Chief Electoral Officer may assist the court in making appropriate conditions under (6).

	Current Provision	Proposed Revised Provision	Rationale
	election in that electoral division except by order of a judge. (5) A judge may make an order under subsection (4) if the judge is satisfied on oral or affidavit evidence that inspection of the election documents is required for the purpose of (a) a prosecution for an offence under this Act, or (b) a petition questioning an election or return. (6) An order under this section may be made subject to any conditions regarding the inspection that the judge considers appropriate.	political party to take any action the Chief Electoral Officer considers appropriate. (4) Subject to subsection (1), no person may inspect any election documents retained by the Chief Electoral Officer pertaining to the election in that electoral division except by order of a judge. ADD: (4.1) <u>Notice of an application for an order under subsection (4) must be provided to the Chief Electoral Officer.</u> (5) A judge may make an order under subsection (4) if the judge is satisfied on oral or affidavit evidence that inspection of the election documents is required for the purpose of (a) a prosecution for an offence under this Act, or (b) a petition questioning an election or return. (6) An order under this section may be made subject to any conditions regarding the inspection that the judge considers appropriate.	
133.	NEW	ADD 153.01(1) In this section "compliance officer" means an election officer designated by the Chief Electoral Officer to assist in enforcing compliance with this Act. (2) The Chief Electoral Officer may designate election officers as compliance officers. (3) The Chief Electoral Officer shall develop and publish guidelines governing: (a) the conduct of compliance officers in relation to violation tickets, (b) the fine schedule for violation tickets, (c) the procedure of a review of a violation ticket under section 153.02,and (d) any other matter under this section and section 153.02 that, in the opinion of the Chief Electoral Officer, would benefit from guidelines. (4) If a compliance officer has reasonable grounds to believe a person has contravened this Act, the compliance officer may issue a violation ticket to the person. (5) The violation ticket shall be in the form and manner approved by the Chief Electoral Officer and will include information indicating (a) the provision of this Act that the person is alleged to have contravened or failed to comply with,	<u>Violation ticketing regime</u>: The intent of the proposed ticketing regime would be to remedy situations where immediate response by the Chief Electoral Officer is warranted, but where the response does not suit an investigation, administrative penalty, compliance agreement or prosecution. Ticketing would be appropriate in circumstances where swift action is required to remedy the breach; and where facts are not in dispute so as to require extensive investigation. The burden of proof would be the civil burden: on a balance of probabilities. Tickets would be issued by "compliance officers" appointed by the Chief Electoral Officer. The amount of the tickets would be low. The fine schedule would set out graduated fines based on factors such as: the magnitude of the breach, the prejudice to the fairness of the election, whether there were previous breaches, and how long the breach continued before it was remedied.

	Current Provision	Proposed Revised Provision	Rationale
		(b) the date, location and other material particulars of the alleged contravention, (c) the amount of the fine imposed by the violation ticket, and when and how it shall be paid, and (d) the availability of review of the violation ticket by the Chief Electoral Officer under section 153.02. (5.1) The Chief Electoral Officer may publish details of the violation ticket, including (a) the name of the person to whom the violation ticket was issued, (b) the provision of this Act the person is alleged to have contravened, (c) the amount of the fine imposed in the violation ticket, (d) whether the fine has been paid or not, (e) if the publication occurs before the expiry of the period set out in subsection 153.02(2), a statement that the violation ticket is subject to review by the Chief Electoral Officer if the Chief Electoral Officer receives an application for a review, and (f) if the person has applied for review under section 153.02, a statement that the violation ticket is under review by the Chief Electoral Officer, on the website of the Chief Electoral Officer. (6) The amount of fine imposed by issuance of a violation ticket shall be according to the fine schedule in guidelines established in advance and published by the Chief Electoral Officer. (7) From time to time, the Chief Electoral Officer may amend the amounts under the fine schedule in the guidelines. (8) The compliance officer shall serve the violation ticket on the person named in the violation ticket in person or by another method approved by the Chief Electoral Officer. (9) Subject to section 153.02, the amount of the fine imposed is payable immediately to the Chief Electoral Officer, constitutes a debt due to the Chief Electoral Officer, and may be recovered by the Chief Electoral Officer by an action in debt. (10) The Chief Electoral Officer will pay any monies collected under this section to the General Revenue Fund. (11) Issuance of a violation ticket does not affect any other rights or remedies the Chief Electoral Officer may have under this or any other Act or otherwise at law.	

	Current Provision	Proposed Revised Provision	Rationale
134.	NEW	153.02 (1) A person served with a violation ticket may apply in writing to the Chief Electoral Officer for a review of the violation ticket. (2) The Chief Electoral Officer shall only review an application for review if it is received at the office of the Chief Electoral Officer within 60 days of the date indicated on the violation ticket. (3) In reviewing a violation ticket, the Chief Electoral Officer may consider any evidence and information that is relevant to the violation ticket. (4) Upon completion of a review of a violation ticket, the Chief Electoral Officer may (a) uphold the violation ticket, (b) cancel the violation ticket, or (c) make any order that is appropriate in the opinion of the Chief Electoral Officer. (5) Decisions of the Chief Electoral Officer under this section are final.	Review process for those receiving tickets from a compliance officer.
135.	153.1(4) The amount of an administrative penalty that may be imposed under subsection (1) must not exceed the maximum fine that could be imposed for the corresponding offence under sections 154 to 161.	153.1(4) The amount of an administrative penalty that may be imposed under subsection (1) must not exceed the maximum fine that could be imposed for the corresponding offence under sections 154 to <u>163</u>.	Housekeeping: change the reference to section 161 to section 163. Without this change, it is arguable that the Chief Electoral Officer cannot impose a monetary administrative penalty against a person who entertained contrary to section 162 or used information contrary to section 163.
136.	NEW	ADD 153.2 (1) In this Part, "contracting party" means a person with whom the Chief Electoral Officer enters a compliance agreement under this Act. (2) If the <u>Chief Electoral Officer</u> believes on reasonable grounds that a person has committed, is about to commit or is likely to commit an act or omission that could constitute a <u>contravention</u> of this Act, the Chief Electoral Officer may enter into a compliance agreement, aimed at ensuring compliance with this Act, with that person. (3) A compliance agreement may contain any terms and conditions that the Chief Electoral Officer considers necessary to ensure compliance with this Act. (4) Before entering into a compliance agreement, the Chief Electoral Officer <u>may require</u> the consent of the prospective contracting party to the publication of a notice under section 153.5. (5) A compliance agreement may include a statement by the contracting party that the contracting party admits responsibility for the	<u>Compliance agreements:</u> 153.2(1) Note: "person" has very broad meaning. This will include political parties, third parties, groups, etc. Compliance agreements are an additional remedy for the Chief Electoral Officer intended for cases where a person has made an error but is cooperative and intends to comply in future. For that reason, they are voluntary agreements. They will not be suitable for parties who are uncooperative. Propose for the compliance agreement provisions to apply both to the *Election Act* and the EFCDA, under a combined statute. If the two statutes are not combined, the recommendation is for similar compliance agreement provisions in the EFCDA as well. 153.2(7) A compliance agreement will have the effect of freezing other proceedings against that party for that act or omission. Upon a breach of the compliance agreement, the freeze disappears. 153.5 The Chief Electoral Officer will have the option of publishing the terms of the compliance agreement, and the name of the party, on the website.

	Current Provision	Proposed Revised Provision	Rationale
		act or omission that constitutes a contravention of this Act. (6) The fact that a compliance agreement was entered into, and any statement referred to in subsection (4), is not admissible in evidence against the contracting party in any civil or criminal proceedings, except (a) they may be considered by the Chief Electoral Officer in the discharge of his duties under this Part, and (b) they may be considered by a court in prosecution of an offence under section 154.1 of this Act. (7) When a compliance agreement is entered into, any prosecution of the contracting party for an act or omission that led to the agreement is suspended and, subject to section 153.4, the Chief Electoral Officer may not consent to such a prosecution. (8) The Chief Electoral Officer and the contracting party may renegotiate the terms of the compliance agreement at the request of the Chief Electoral Officer or contracting party at any time before it is fully executed. 153.3(1) If the Chief Electoral Officer is of the opinion that the compliance agreement has been complied with, the Chief Electoral Officer shall give a notice to that effect to the contracting party. (2) The giving of a notice under subsection (1) terminates any prosecution of the contracting party that is based on the act or omission in question and prevents the Chief Electoral Officer from consenting to a prosecution based on that act or omission. 153.4(1) If the Chief Electoral Officer is of the opinion that a contracting party (a) failed to disclose all material facts when the compliance agreement was entered into; or (b) has failed to comply with a compliance agreement, the Chief Electoral Officer must give notice of the failure to the contracting party, informing the contracting party that the Chief Electoral Officer <u>may make an adverse finding under section 153.1</u>, or may consent to a prosecution in respect of the original act or omission or, if such a prosecution has been instituted and suspended by virtue of subsection 153.2(7), that those proceedings may be resumed. 153.5 The Chief Electoral Officer <u>may</u> publish a notice that sets out the contracting	The "teeth" in the compliance agreement is that, upon a breach, that is an offence itself. *See proposed section 154.1 below*.

	Current Provision	Proposed Revised Provision	Rationale
		party's name, the act or omission in question and a summary of the compliance agreement.	
137.	154(1) A person who contravenes this Act other than (a) a contravention referred to in sections 155 to 161, or (b) a corrupt practice referred to in Part 6, is guilty of an offence and liable to a fine of not more than $5,000.	154(1) A person who contravenes this Act other than (a) a contravention referred to in sections 155 to <u>163</u>, or (b) a corrupt practice referred to in Part 6, is guilty of an offence and liable to a fine of not more than $5,000.	Change reference to section 161 to section 163. Rationale same as in section 153.1(4) above.
138.	NEW	ADD 154.1 A contracting party who enters into a compliance agreement under this Act and (a) failed to disclose all material facts when the compliance agreement was entered into, or (b) fails to comply with the compliance agreement is guilty of an offence and liable to a fine of not more than $5,000.	To add teeth to compliance agreements under section 153.2-153.5. Breaching a compliance agreement is a separate offence unto itself.
139.	Refusal by election officer to carry out duties 155 A person who, having been appointed an election officer and having taken the election officer's oath of office, neglects or refuses to perform any duty to be performed by that election officer is guilty of an offence and liable to a fine of not more than (a) $500, in the case of a returning officer, and (b) $200, in the case of any other election officer.	Refusal ~~by election officer~~ to carry out duties 155 An <u>individual</u> who, having been appointed a <u>returning officer, election clerk or</u> election officer and having taken an ~~the election officer's~~ oath of office, neglects or refuses to perform any duty to be performed by that <u>returning officer, election clerk or</u> election officer is guilty of an offence and liable to a fine of not more than (a) <u>$5000</u>, in the case of a returning officer <u>or election clerk</u>, and (b) <u>$2000</u>, in the case of any other election officer.	An election officer's refusal to carry out duties has the potential – depending on the duty refused – to seriously undermine the integrity, efficiency and fairness of an election. Note: "election officer" no longer includes returning officers and election clerks, so must add all of them to this offence provision. Multiplying maximum fines to $5,000 and $2,000. Note: conviction of such an offence will not automatically go to the maximum fine sentence.
140.	Offences	Offences	Some candidates have indicated that $500 was "the cost of doing business" as a politician. Recommend updating and raising the maximum fine amounts. Keep in mind the maximum is only that, and a conviction for an offence will not always attract the maximum sentence. A judge – and the Chief Electoral Officer in the case of matching administrative penalties under section 153.1(4) – still retains this discretion. A higher maximum fine and a maximum of a year in prison will prompt prosecutors to take the offences seriously (Michael Sona would not be prosecuted in Alberta). This is in line with other offence/ administrative penalty fines. Other jurisdictions in elections: • Nunavut: up to $5,000 or 1 year or both • BC: up to $10,000-$20,000 or 2 years or both • Manitoba: up to $10,000 or 1 year or both

	Current Provision	Proposed Revised Provision	Rationale
			• Canada: up to $5,000 or 5 years or both *Occupational Health & Safety Act*: Administrative penalties by officers: • $10,000 + $10,000 each day it continues (section 40.3(3)) • Very similar, has right to appeal • Cannot be charged with offence at same time • Has its own *Administrative Penalties Regulation* Offences: • $500,000 or 6 months imprisonment, or both, for first; • $1 million + 12 months imprisonment for subsequent
141.	Interference with right of access 158 A person who contravenes section 29(3) or 133(3) is guilty of an offence and liable to a fine of not more than $1000.	Interference with right of access 158 A person who contravenes section 29(3) or 133(3) is guilty of an offence and liable to a fine of not more than $10 000 or up to a year of imprisonment, or both.	$10,000 Section 29 = access during enumeration Section 133 = access for campaigning
142.	Interference with posted documents 159 A person who, without authorization, takes down, covers up, mutilates, defaces or alters any proclamation, notice or other document required to be posted under this Act is guilty of an offence and liable (a) if the person is an election officer, to a fine of not more than $1000, and (b) in any other case, to a fine of not more than $200.	Interference with posted documents 159 A person who, without authorization, takes down, covers up, mutilates, defaces or alters any proclamation, notice or other document required to be posted under this Act is guilty of an offence and liable (a) if the person is an election officer, to a fine of not more than $10 000, and (b) in any other case, to a fine of not more than $2000, and up to a year of imprisonment, or both.	$10,000 and $2,000
143.	False statements about candidate 160 A person who, before or during an election and for the purpose of affecting the voting for a candidate at that election, makes or publishes any false statement in relation to the character or conduct of that candidate or of the withdrawal of that candidate, is guilty of an offence and liable to a fine of not more than $2000.	False statements about candidate 160 A person who, before or during an election and for the purpose of affecting the voting for a candidate at that election, makes or publishes any false statement in relation to the character or conduct of that candidate or of the withdrawal of that candidate, is guilty of an offence and liable to a fine of not more than $10 000 and up to a year of imprisonment, or both.	$10,000
144.	Improper appointment of election officer 161 A person who (a) procures an appointment as an election officer by false pretence, deceit or other improper means, (a.1) knows or ought to know that he or she is ineligible to be appointed or to act as an election officer, or (b) acts as an election officer without lawful authority, is guilty of an offence and liable on summary conviction to a fine of not more than $1000.	Improper appointment of election officer 161 A person who (a) procures an appointment as an election officer by false pretence, deceit or other improper means, (a.1) knows or ought to know that he or she is ineligible to be appointed or to act as an election officer, or (b) acts as an election officer without lawful authority, is guilty of an offence and liable on summary conviction to a fine of not more than $100 000, and up to a year of imprisonment, or both.	$100,000
145.	Entertaining 162(1) A person who, because an elector has voted or is about to vote, or for the purpose of influencing an elector to vote for or against a particular candidate or registered political party, causes or permits any	Entertaining 162(1) A person who, because an elector has voted or is about to vote, or for the purpose of influencing an elector to vote for or against a particular candidate or registered political party, causes or permits any	$10,000

	Current Provision	Proposed Revised Provision	Rationale
	(a) food or beverages, or (b) money, ticket, voucher or order for the procurement of food or beverages, to be provided to an elector is guilty of an offence and liable to a fine of not more than $500. (2) The provision of food or beverages (a) by or at the expense of a person to a meeting of electors at the person's usual place of residence, if that residence is a private home, (b) to a meeting of electors, if the food or beverages are paid for by those electors, or (c) by or on behalf of a candidate (i) to the candidate's campaign workers or to any person acting as a scrutineer on behalf of the candidate, or (ii) to persons who attend at the candidate's campaign headquarters, is deemed not to be a contravention of subsection (1).	(a) food or beverages, or (b) money, ticket, voucher or order for the procurement of food or beverages, to be provided to an elector is guilty of an offence and liable to a fine of not more than $<u>10 000</u>. (2) The provision of food or beverages (a) by or at the expense of a person to a meeting of electors at the person's usual place of residence, if that residence is a private home, (b) to a meeting of electors, if the food or beverages are paid for by those electors, or (c) by or on behalf of a candidate (i) to the candidate's campaign workers or to any person acting as a scrutineer on behalf of the candidate, or (ii) to persons who attend at the candidate's campaign headquarters, is deemed not to be a contravention of subsection (1).	
146.	163 Any person who (a) uses any information obtained from the register for a purpose other than that referred to in section 13(1) or 13.2(1) or (2), (b) uses any information provided to, or obtained by, the Chief Electoral Officer under section 13(2) other than for the purpose of creating or revising the register, (c) uses any information obtained under section 30 other than for the purpose of the enumeration, or (d) contravenes section 20, is guilty of an offence and liable to a fine of not more than $100 000 or to imprisonment for a term of not more than one year or to both fine and imprisonment.	163 Any person who (a) uses any information obtained from the register for a purpose other than that referred to in section 13(1) or 13.2(1) or (2), (b) uses any information provided to, or obtained by, the Chief Electoral Officer under section 13(2) other than for the purpose of creating or revising the register, (c) uses any information obtained under section 30 other than for the purpose of the enumeration, or (d) contravenes <u>section 19.1 or</u> section 20, is guilty of an offence and liable to a fine of not more than $100 000 or to imprisonment for a term of not more than one year or to both fine and imprisonment.	Section 19.1 = reasonable steps required to safeguard lists of electors by those who receive them. Section 20 = unauthorized use of lists of electors. Adding breach of section 19.1 as an offence strengthens the requirement to take "all reasonable steps to protect the list and the information contained in it from loss and unauthorized use."
147.	Consent to prosecute 163.1(1) No prosecution shall be instituted under this Act without the consent of the Chief Electoral Officer.	Consent to prosecute 163.1(1) No prosecution shall be instituted under this Act without the consent of the Chief Electoral Officer. <u>ADD:</u>	Currently for prosecution, the Chief Electoral Officer has a conflict of interest with Alberta Justice 100% of the time. (1.1) Providing the option of going through an independent prosecutor will allow the Chief Electoral

	Current Provision	Proposed Revised Provision	Rationale
	(2) A prosecution under this Act may be commenced within 3 years of the commission of the alleged offence but not afterwards.	(1.1) The Chief Electoral Officer may refer an allegation for prosecution either to the Minister of Justice or appoint an independent prosecutor. (1.2) If the Chief Electoral Officer appoints an independent prosecutor , the prosecutor may: (a) exercise any powers that the Chief Electoral Officer has under this Act in relation to inquiries and investigations, including advising those individuals of their rights under the *Charter of Rights and Freedoms* (Canada); (c) use of law enforcement agencies as necessary; (c) provide a report to the Chief Electoral Officer; (1.3) Upon receipt of a report by a prosecutor under subsection (1.2), the Chief Electoral Officer may (a) impose a remedy under section 153.1, or (d) if an offence is determined to have been committed, request that the prosecutor prosecute the matter in court. (2) A prosecution under this Act may be commenced within 3 years of the commission of the alleged offence but not afterwards.	Officer to isolate himself from potentially political decisions whether to investigate/prosecute. The Chief Electoral Officer would create a roster of independent prosecutors (e.g. criminal defence firm with lawyers who were once prosecutors). The Chief Electoral Officer has, in the past, successfully appointed retired judges to assist him in investigations that were either sensitive or particularly complex. American model: the president appoints a special prosecutor to take the matter over entirely. Other Canadian jurisdictions that have their own prosecutor or commissioner include Canada and Manitoba. Retain (2) – to stop unnecessary prosecutions.
148.	Fraudulent voting 167 A person commits a corrupt practice who (b) signs a false declaration under section 95, 99(1) or 104 or takes a false oath,	Fraudulent voting 167 An individual commits a corrupt practice who (b) signs a false declaration under section 95, 99(1), 104 <u>or 108</u> or takes a false oath,	Housekeeping: Section 108 is alleged impersonation of an elector – on par with other serious ballot-related offences.
149.	Improper inducement 172(3) A person commits a corrupt practice who does one or more of the following: (f) in order to induce a person (i) to allow the person to be nominated as a candidate, (ii) to refuse to allow the person to be nominated as a candidate, or (iii)to withdraw the person's nomination as a candidate, either gives or procures, agrees to give or procure or attempts to procure any office, position or employment for any person.	Improper inducement 172(3) A person commits a corrupt practice who does one or more of the following: … (f) in order to induce an individual (i) to allow the individual to be nominated as a candidate, (ii) to refuse to allow the individual to be nominated as a candidate, or (iii) to withdraw the individual's nomination as a candidate, either gives or procures, agrees to give or procure or attempts to procure any office, position or employment for any individual, <u>or money or consideration.</u>	Note: (a)-(f) is all about voting Inducing to interfere with candidacy is serious. The illegal inducement should not be restricted to employment. The proposed change is to add money or consideration, reflecting different ways of inducing to interfere.
150.	Corrupt practice offence 177(1) A person who commits a corrupt practice is guilty of an offence and liable to a fine of not more than $5000 or to imprisonment for not more than 2 years or to both fine and imprisonment.	REWRITE and CONSOLIDATION sections 177-181: 177 (1) If the Court finds that a corrupt practice was committed in relation to an	Streamline and simplify.

	Current Provision	Proposed Revised Provision	Rationale
	(2) An offence under this Part shall be tried in the Court of Queen's Bench under the summary conviction procedure. Corrupt practice by candidate 178 If the Court finds that an elected candidate is guilty of a corrupt practice or that a corrupt practice was committed with the knowledge and consent of the elected candidate, the Court shall declare the election in which the candidate was elected void. (2) If the Court finds that a candidate, other than the elected candidate, is guilty of a corrupt practice or that a corrupt practice was committed with the knowledge and consent of the candidate, the Court shall send a report of its findings to the Chief Electoral Officer and, subject to subsection (3), may declare the election in which the candidate was nominated void. (3) The Court may confirm the election of a candidate in relation to which the Court finds that a corrupt practice was committed by another candidate if the Court is satisfied that (a) the elected candidate did not also commit a corrupt practice, (b) the corrupt practice of the other candidate was not committed with the knowledge and consent of the elected candidate, and (c) the corrupt practice of the other candidate did not materially affect the results of the election. (4) During the 8 years immediately following the date on which the Chief Electoral Officer receives the report of the Court under subsection (1) or (2), the candidate who is the subject of the report is, subject to subsection (5), prohibited from (a) being nominated as a candidate under this Act, (b) being elected to any public office under any other Act, (c) being entered on any list of electors, (d) being registered as an elector, (e) voting at an election, and (f) holding any office at the nomination of the Crown. (5) If the Court finds that	election, the Court may declare the election void unless the Court is satisfied that (a) the corrupt practice was not committed by the elected candidate, (b) the corrupt practice was committed without the knowledge and consent of the elected candidate, and (c) the corrupt practice did not materially affect the results of the election. (2) If the Court finds a corrupt practice was committed, the Court shall send a report of its findings and orders to the Chief Electoral Officer. (3) On receiving a report of the Court under subsection (2) (a) if the subject of the report was a candidate or an official agent, the Chief Electoral Officer shall send a copy of the report to the Lieutenant Governor in Council, and (b) if the report advises that the election is void, the Chief Electoral Officer shall send a copy of the report to the Clerk of the Assembly indicating there is a vacancy for that electoral division, in which case an order shall be made under section 39 as if the election were a by-election. (4) If a court finds that there is a corrupt practice, the court must determine whether (a) the corrupt practice was done without any corrupt intent and in an ignorance that was excusable in the circumstances, and (b) in the case of a corrupt practice committed (i) by a candidate, or by any other person with the knowledge and consent of a candidate, the candidate honestly desired and attempted as far as reasonably possible to have the election conducted according to law, or (ii) by someone other than a candidate, it amounted to a contravention of this Part that was technical only. and then determine whether relief should be granted from the prohibitions in subsection (5). (5) Subject to a Court granting relief under subsection (4), the individual who is the subject of the report of the Court is prohibited from	

	Current Provision	Proposed Revised Provision	Rationale
	(a) a corrupt practice was committed by a candidate, or by any other person with the knowledge and consent of a candidate, (b) the corrupt practice was committed without any corrupt intent and in ignorance that was excusable in the circumstances, and (c) the candidate honestly desired and attempted as far as reasonably possible to have the election conducted according to law, the Court shall make an order declaring that the prohibitions referred to in subsection (4) do not apply to the candidate. 179(1) If the Court finds that a candidate's official agent is guilty of committing a corrupt practice, the Court shall send a report of its findings to the Chief Electoral Officer and, subject to subsection (2), shall declare the election void. (2) The Court shall not make an order declaring that the election of a candidate is void by reason of the corrupt practice of an official agent if the Court is satisfied that (a) the candidate did not commit a corrupt practice, (b) the corrupt practice was not committed with the knowledge and consent of the official agent's candidate, and (c) the corrupt practice of the official agent did not materially affect the results of the election. 180 On receiving the report of the Court pursuant to section 178(2) or 179(1) or 181(1), the Chief Electoral Officer shall send a copy of the report to the Lieutenant Governor in Council. 181(1) Subject to subsection (2), if a person other than a candidate is found guilty of committing a corrupt practice, the Court shall send a report of its findings to the Chief Electoral Officer and that person is, during the 8 years immediately following the date on which the Chief Electoral Officer receives the report of the Court, subject to the same prohibitions to which a candidate is liable under section 178(4). (2) If the Court finds that the corrupt practice committed by a person referred to in subsection (1)	(a) being nominated as a candidate under this Act, (b) being elected to any public office under any other Act, (c) being entered on any list of electors, (d) being registered as an elector, (e) voting at an election, and (f) holding any office at the nomination of the Crown, for a period of 8 years from the date that the report of the Court is received by the Chief Electoral Officer. (6) An offence under this Part shall be tried in the Court of Queen's Bench under the summary conviction procedure. (7) A person who commits a corrupt practice is guilty of an offence and liable to a fine of not more than $5000 or to imprisonment for not more than 2 years or to both fine and imprisonment.	

	Current Provision	Proposed Revised Provision	Rationale
	(a) was done without any corrupt intent and in an ignorance that was excusable in the circumstances, (b) was a mere technical contravention of this Part, or (c) was an unintentional contravention of this Part, the Court shall make an order declaring that the prohibitions referred to in section 178(2) do not apply to that person.		
151.	Submission of report 180 On receiving the report of the Court pursuant to section 178(2) or 179(1) or 181(1), the Chief Electoral Officer shall send a copy of the report to the Lieutenant Governor in Council.	<>	Subsumed into rewrite and consolidation of sections 177-181 above. Note: the report of a non-candidate corrupt practice does not result in a void election. There is no reason for the Lieutenant Governor in Council to get such a report.
152.	181(2) (2) If the Court finds that the corrupt practice committed by a person referred to in subsection (1) (a) was done without any corrupt intent and in an ignorance that was excusable in the circumstances, (b) was a mere technical contravention of this Part, or (c) was an unintentional contravention of this Part, the Court shall make an order declaring that the prohibitions referred to in section 178(2) do not apply to that person.	<>	Subsumed into rewrite and consolidation of sections 177-181 above.
153.	NEW	184.1(1) A prosecution for an offence under this Act may be instituted against a political party, constituency association or unincorporated organization or association in the name of the political party, constituency association or unincorporated organization or association and for the purposes of prosecution, a political party, constituency association or unincorporated organization or association is deemed to be a person. (2) Any act or thing done or omitted by an officer, official or agent of a political party, constituency association or unincorporated organization or association within the scope of the officer's, official's or agent's authority to act on behalf of the political party, constituency association or unincorporated organization or association is deemed to be an act or thing done or omitted by the political party, constituency association or unincorporated organization or association. (3) For the purpose of a prosecution for an offence under this Act, a political party,	There is some difficulty in law for a prosecutor to file an Information against an entity that is neither an individual nor a corporation. As the *Election Act* currently exists, an unincorporated organization – such as a political party or constituency association – may commit an offence under the Act … but the prosecutor may not be able to prosecute them for that offence. The addition of this provision should assist to address that deficiency and hold all entities accountable if they are regulated under the Act. *Note: (1) and (2) are borrowed from section 52(1) and (2) in the EFCDA.*

	Current Provision	Proposed Revised Provision	Rationale
		constituency association, or unincorporated organization or association has the capacity of a natural person of full age and capacity.	
154.	185(2) The petition (a) may be filed only by (i) a candidate defeated in the election, or (ii) a person who on the polling day of the election was qualified to vote at the election, (b) except as provided in clause (c), shall be filed with the Court within 30 days after the date of the issue of The Alberta Gazette containing the notice published pursuant to section 149, and	185(2) The petition (a) may be filed only by (i) a candidate defeated in the election, or (ii) an individual who on ~~the~~ election day ~~of the election~~ was qualified to vote at the election, (b) except as provided in clause (c), shall be filed with the Court within 30 days after the date of the issue of The Alberta Gazette containing the notice published pursuant to section 150, and	Housekeeping – should be section 150, not section 149.
155.	Petition 186(1) The petition (a) may be in the prescribed form; (b) shall within the time prescribed by section 185 be filed at the judicial centre located in the electoral division or, if there is none, at the judicial centre closest to the electoral division; (c) shall contain the following statements: (i) the right of the petitioner to petition; (ii) the holding and result of the election in general terms; (iii)in a brief form the facts and grounds relied on to sustain the prayer; (d) shall conclude with a prayer that the election be declared void and set aside. (2) No person, other than the candidate whose election is challenged, shall be named as a respondent in the petition.	Petition 186(1) The petition (a) shall be in the prescribed form; (b) shall within the time prescribed by section 185 be filed at the judicial centre located in the electoral division or, if there is none, at the judicial centre closest to the electoral division; (c) shall contain the following statements: (i) the right of the petitioner to petition; (ii) the holding and result of the election in general terms; (iii) in a brief form the facts and grounds relied on to sustain the prayer; (d) shall conclude with a prayer that the election be declared void and set aside. (2) No person, other than the candidate whose election is challenged, shall be named as a respondent in the petition.	"May" rather than "shall" be in the prescribed form. This change promotes greater certainty and allows less room for disputes about procedure.
156.	202 No election is void by reason of (a) an irregularity on the part of an election officer or in any of the proceedings preliminary to the poll, (b) a failure to hold a poll at any place appointed for holding a poll, (c) a non-compliance with the provisions of this Act relating to the taking of the poll or the counting of the votes or with regard to limitations of time, or (d) any mistake in the use of the prescribed forms,	202 No election is void by reason of an irregularity, failure, non-compliance or mistake, including (a) an irregularity on the part of an election officer or in any of the proceedings preliminary to the poll, (b) a failure to hold a poll at any place appointed for holding a poll, (c) a non-compliance with the provisions of this Act relating to the taking of the poll or the counting of the votes or with regard to limitations of time, or	Greater interpretive clarity by locating the principle into the preamble, then provides examples of irregularities, failures, non-compliances and mistakes. *Canada Elections Act* test: section 524(1)(b) "*there were irregularities, fraud or corrupt or illegal practices that affected the result of the election.*" Retain "materially" as it keeps a *de minimis* screen against trivial voidings of elections. Remove the "out" if the election were conducted in accordance with the Act, as (a) if there was non-compliance the election was not strictly conducted in

	Current Provision	Proposed Revised Provision	Rationale
	if it is shown to the satisfaction of the Court that the election was conducted in accordance with this Act and that the irregularity, failure, non-compliance or mistake did not materially affect the result of the election.	(d) any mistake in the use of the prescribed forms, if it is shown to the satisfaction of the Court ~~that the election was conducted in accordance with this Act and~~ that the irregularity, failure, non-compliance or mistake did not materially affect the result of the election.	accordance with the Act, and (b) the relevant item is materially affecting.
157.	Regulations 207 The Lieutenant Governor in Council may make regulations (a) prescribing the amounts of honoraria and fees; (b) establishing rates for the payment of expenses; (c) respecting forms for the purposes of this Act; (d) prescribing oaths to be used; (e) governing any necessary matter for which no provision is made in this Act.	Regulations 207 The Lieutenant Governor in Council may make regulations (a) <> (b) <> (c) respecting forms for the purposes of this Act; (d) prescribing oaths to be used; (e) governing any necessary matter for which no provision is made in this Act.	(a) and (b) Remove regulation-making authority for payment of expenses, and honoraria and fees from the Lieutenant Governor in Council. By relocating this detail to rules set by the Chief Electoral Officer, different officers can be aligned with different rates. Further, remuneration for election officers should not be a politically driven question. There is a relatively slow pace of regulations to respond to adapting circumstances, e.g. we have "information officers" in the *Election Act*, but they do not appear in the tariff. The Chief Electoral Officer continues to be bound by a budget; *see comments under section 49.*
158.	NEW	ADD: 207.1 The Chief Electoral Officer may make directives (a) prescribing the amounts of remuneration and fees; and (b) establishing rates for the payment of expenses; and (c) prescribing the method and procedure of applying for payment in respect of services and expenses under this Act	Corollary to removing remuneration, fees and expenses out of the regulation-making power for the Lieutenant Governor in Council (section 207).
159.	Fees and expenses 208 The method and procedure of applying for payment in respect of services and expenses under this Act shall be prescribed by the Chief Electoral Officer.	DELETE	Becomes part of the proposed section 207.1.
160.	ADD mandatory review	ADD: 208.1 This Act shall undergo a mandatory comprehensive review in the year following the second general election after the previous review.	Mandatory review in the year following the second general election. Intent not to coincide with Boundary Commission.