

## Electoral Division of Edmonton-McClung

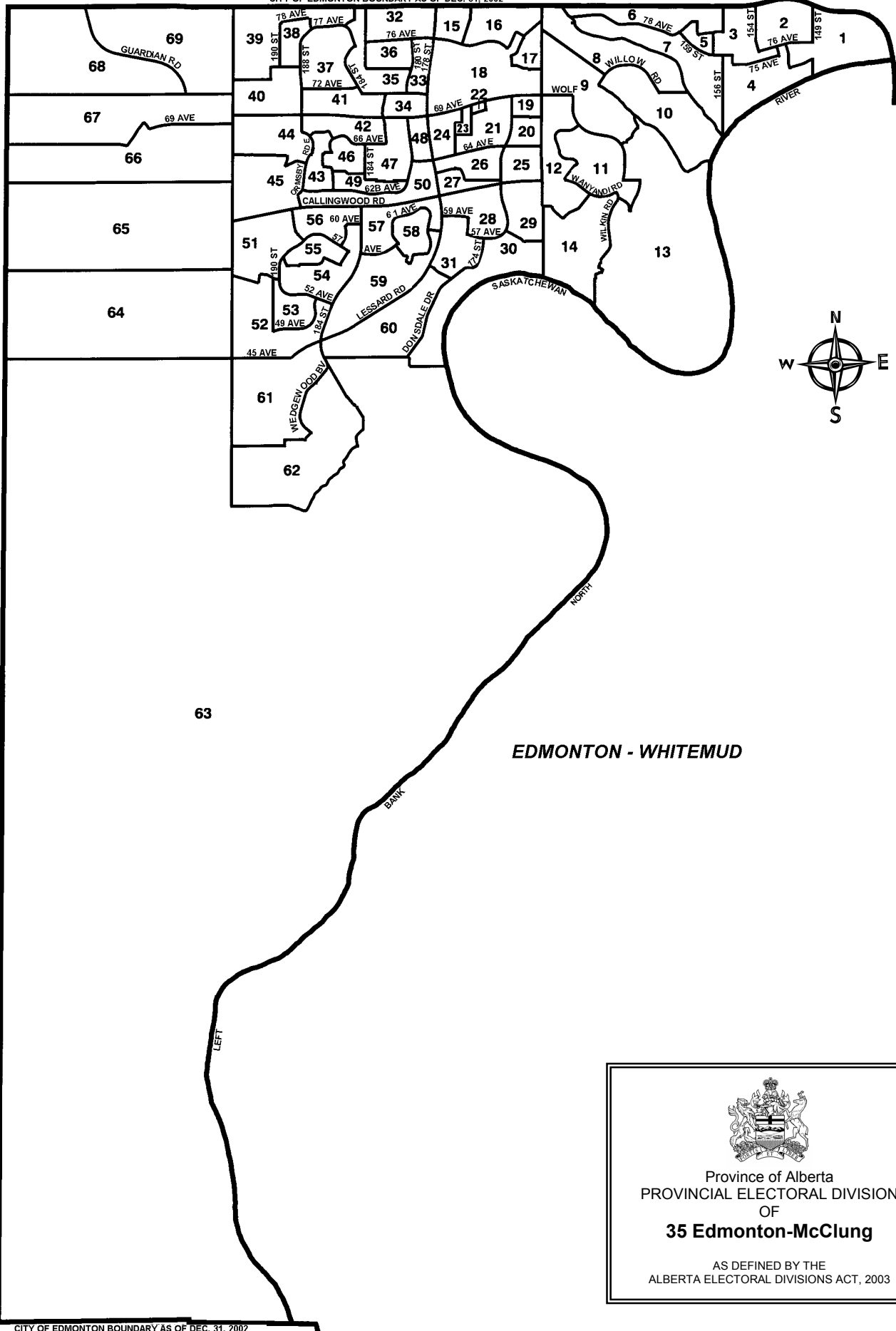
### General Election Statement of Official Results - November 22, 2004

| POLL NUMBER | NAME OF POLL              | NAMES ON LIST | REUBEN BAUER AA | PATRICK CONLIN SC | LORNE DACH NDP | MO ELSALHY LIB | MARK NORRIS PC | V   | S | D | R | % VOTER TURNOUT |
|-------------|---------------------------|---------------|-----------------|-------------------|----------------|----------------|----------------|-----|---|---|---|-----------------|
| 1           | Quesnell Heights          | 311           | 4               | 0                 | 11             | 105            | 87             | 207 | 0 | 0 | 1 | 66.9            |
| 2           | Rio Terrace               | 355           | 7               | 2                 | 17             | 126            | 73             | 225 | 1 | 0 | 0 | 63.4            |
| 3           | Rio Terrace               | 260           | 4               | 0                 | 12             | 86             | 56             | 158 | 0 | 0 | 0 | 60.8            |
| 4           | Rio Terrace               | 309           | 4               | 0                 | 12             | 118            | 79             | 213 | 1 | 0 | 1 | 69.3            |
| 5           | Patricia Heights          | 261           | 2               | 0                 | 14             | 40             | 21             | 77  | 0 | 0 | 0 | 29.5            |
| 6           | Westpark Ridge            | 380           | 14              | 5                 | 14             | 86             | 76             | 195 | 0 | 0 | 0 | 51.3            |
| 7           | Patricia Crescent         | 397           | 13              | 3                 | 20             | 165            | 72             | 273 | 0 | 0 | 2 | 69.3            |
| 8           | Westridge North           | 491           | 10              | 1                 | 8              | 166            | 110            | 295 | 0 | 1 | 1 | 60.5            |
| 9           | Westridge West            | 448           | 6               | 1                 | 14             | 145            | 98             | 264 | 0 | 0 | 1 | 59.2            |
| 10          | Wolf Willow North         | 335           | 2               | 0                 | 9              | 141            | 102            | 254 | 1 | 0 | 1 | 76.1            |
| 11          | Wolf Willow South         | 456           | 7               | 1                 | 15             | 143            | 120            | 286 | 4 | 0 | 0 | 62.7            |
| 12          | Waygood                   | 390           | 4               | 2                 | 10             | 140            | 82             | 238 | 1 | 0 | 0 | 61.0            |
| 13          | Country Club              | 531           | 1               | 0                 | 3              | 133            | 143            | 280 | 0 | 0 | 0 | 52.7            |
| 14          | Wheeler                   | 458           | 6               | 1                 | 9              | 120            | 121            | 257 | 0 | 0 | 0 | 56.1            |
| 15          | Country Club South        | 345           | 1               | 3                 | 29             | 39             | 41             | 113 | 0 | 0 | 2 | 33.3            |
| 16          | Callingwood North         | 328           | 2               | 2                 | 28             | 83             | 69             | 184 | 3 | 0 | 0 | 56.1            |
| 17          | Callingwood East          | 355           | 7               | 2                 | 13             | 37             | 36             | 95  | 0 | 0 | 0 | 26.8            |
| 18          | Callingwood Court         | 253           | 4               | 0                 | 15             | 23             | 42             | 84  | 0 | 0 | 0 | 33.2            |
| 19          | Callingwood East          | 362           | 8               | 2                 | 20             | 72             | 77             | 179 | 2 | 0 | 0 | 49.4            |
| 20          | Callingwood Centre        | 345           | 4               | 0                 | 8              | 45             | 36             | 93  | 1 | 3 | 0 | 27.8            |
| 21          | Callingwood Lexington     | 625           | 3               | 3                 | 25             | 56             | 48             | 135 | 1 | 0 | 0 | 21.6            |
| 22          | Callingwood Fairways      | 304           | 6               | 2                 | 20             | 62             | 53             | 143 | 3 | 0 | 0 | 47.0            |
| 23/24       | West Edmonton Village A/B | 0             | 0               | 0                 | 0              | 0              | 0              | 0   | 0 | 0 | 0 | 0.0             |
| 25          | West Edmonton Village C   | 342           | 7               | 1                 | 23             | 53             | 61             | 145 | 0 | 0 | 0 | 42.4            |
| 26          | West Edmonton Village D   | 154           | 1               | 0                 | 8              | 10             | 13             | 32  | 0 | 0 | 0 | 20.8            |
| 27          | Callingwood Morningside   | 259           | 3               | 0                 | 15             | 43             | 36             | 97  | 0 | 0 | 1 | 37.8            |
| 28          | Callingwood Horizon       | 352           | 6               | 1                 | 18             | 87             | 56             | 168 | 0 | 0 | 0 | 47.7            |
| 29          | Callingwood Cambrian      | 370           | 3               | 0                 | 12             | 122            | 80             | 217 | 0 | 0 | 0 | 58.6            |
| 30          | Lessard                   | 318           | 8               | 1                 | 8              | 58             | 71             | 146 | 0 | 0 | 0 | 45.9            |
| 31          | Lessard East              | 417           | 3               | 1                 | 26             | 98             | 85             | 213 | 2 | 0 | 2 | 51.6            |
| 32          | Lessard South             | 433           | 6               | 3                 | 27             | 79             | 84             | 199 | 0 | 0 | 0 | 46.0            |
| 33          | Callingwood West          | 301           | 8               | 0                 | 23             | 40             | 28             | 99  | 0 | 0 | 0 | 32.9            |
| 34          | Lymburn                   | 387           | 5               | 2                 | 32             | 60             | 40             | 139 | 0 | 0 | 0 | 35.9            |
| 35          | Surrey Gardens            | 411           | 3               | 1                 | 25             | 56             | 72             | 157 | 0 | 0 | 0 | 38.2            |
| 36          | Willow Court              | 382           | 7               | 4                 | 27             | 65             | 68             | 171 | 1 | 0 | 0 | 44.8            |
| 37          | Lymburn North             | 413           | 2               | 1                 | 33             | 78             | 65             | 179 | 0 | 0 | 1 | 43.6            |
| 38          | Lymburn West              | 234           | 2               | 1                 | 9              | 32             | 62             | 106 | 0 | 0 | 0 | 45.3            |
| 39          | Lymburn School            | 342           | 6               | 2                 | 25             | 49             | 57             | 139 | 0 | 0 | 3 | 41.5            |
| 40          | Lymburn West              | 495           | 6               | 0                 | 17             | 103            | 88             | 214 | 0 | 0 | 0 | 43.2            |
| 41          | Lymburn West              | 424           | 5               | 1                 | 29             | 99             | 74             | 208 | 0 | 0 | 1 | 49.3            |
| 42          | Lymburn Southwest         | 331           | 1               | 0                 | 18             | 75             | 65             | 159 | 0 | 0 | 0 | 48.0            |
| 43          | Lymburn Centre            | 273           | 6               | 1                 | 20             | 73             | 59             | 159 | 3 | 0 | 0 | 58.2            |
| 44          | Woods Centre              | 434           | 4               | 1                 | 23             | 99             | 83             | 210 | 3 | 0 | 0 | 48.4            |
| 45          | Woods West                | 465           | 7               | 1                 | 18             | 137            | 120            | 283 | 1 | 0 | 1 | 61.1            |
| 46          | Amberwood Village         | 320           | 5               | 3                 | 21             | 51             | 48             | 128 | 0 | 0 | 2 | 40.6            |
| 47          | Lessard Gardens           | 478           | 9               | 1                 | 28             | 46             | 64             | 148 | 0 | 0 | 0 | 31.0            |
| 48          | Ormsby East               | 313           | 3               | 2                 | 21             | 32             | 35             | 93  | 0 | 0 | 0 | 29.7            |
| 49          | Ormsby School             | 235           | 2               | 0                 | 22             | 32             | 38             | 94  | 0 | 0 | 0 | 40.0            |
| 50          | Tanglewood                | 430           | 5               | 6                 | 20             | 86             | 98             | 215 | 0 | 0 | 0 | 50.0            |
| 51          | Ormsby South              | 374           | 3               | 2                 | 33             | 88             | 81             | 207 | 0 | 0 | 0 | 55.3            |
| 52          | Jamieson Place East       | 482           | 12              | 1                 | 24             | 73             | 121            | 231 | 0 | 0 | 0 | 47.9            |
| 53          | Jamieson Place West       | 339           | 4               | 2                 | 21             | 84             | 84             | 195 | 0 | 0 | 2 | 58.1            |
| 54          | Donsdale West             | 424           | 9               | 1                 | 20             | 109            | 62             | 201 | 0 | 0 | 1 | 47.6            |
| 55          | Donsdale South            | 308           | 9               | 3                 | 24             | 75             | 52             | 163 | 0 | 0 | 1 | 53.2            |
| 56          | Dechene                   | 387           | 7               | 1                 | 32             | 75             | 88             | 203 | 0 | 0 | 0 | 52.5            |
| 57          | Gariepy                   | 404           | 7               | 2                 | 26             | 103            | 82             | 220 | 0 | 0 | 0 | 54.5            |
| 58          | Donsdale South            | 338           | 7               | 2                 | 11             | 103            | 62             | 185 | 1 | 0 | 0 | 54.7            |
| 59          | Wedgewood Heights         | 576           | 13              | 3                 | 24             | 120            | 122            | 282 | 0 | 0 | 2 | 49.3            |

EDMONTON - MEADOWLARK

EDMONTON - RIVERVIEW

CITY OF EDMONTON BOUNDARY AS OF DEC. 31, 2002




STONY PLAIN

CITY OF EDMONTON BOUNDARY AS OF DEC. 31, 2002

EDMONTON - WHITEMUD

CITY OF EDMONTON BOUNDARY AS OF DEC. 31, 2002



Province of Alberta  
 PROVINCIAL ELECTORAL DIVISION  
 OF  
**35 Edmonton-McClung**  
 AS DEFINED BY THE  
 ALBERTA ELECTORAL DIVISIONS ACT, 2003

**Electoral Division of Edmonton-McClung  
General Election Statement of Official Results - November 22, 2004**

| POLL NUMBER  | NAME OF POLL   | NAMES ON LIST | REUBEN BAUER AA | PATRICK CONLIN SC | LORNE DACH NDP | MO ELSALHY LIB | MARK NORRIS PC | V             | S         | D        | R         | % VOTER TURNOUT |
|--------------|----------------|---------------|-----------------|-------------------|----------------|----------------|----------------|---------------|-----------|----------|-----------|-----------------|
| 60           | Woodbend       | 501           | 4               | 0                 | 6              | 69             | 99             | 178           | 0         | 0        | 0         | 35.5            |
| 61           | River Valley   | 550           | 4               | 0                 | 16             | 98             | 118            | 236           | 0         | 0        | 0         | 42.9            |
| 62           | Weaver         | 535           | 4               | 5                 | 12             | 113            | 100            | 234           | 0         | 0        | 1         | 43.9            |
| 63           | Caldwell       | 423           | 9               | 2                 | 24             | 64             | 101            | 200           | 0         | 0        | 0         | 47.3            |
| 64           | Hemingsway     | 157           | 0               | 0                 | 10             | 15             | 36             | 61            | 0         | 0        | 0         | 38.9            |
| 65           | Geissinger     | 153           | 5               | 0                 | 13             | 23             | 36             | 77            | 0         | 0        | 1         | 51.0            |
| 66           | Galbraith      | 446           | 12              | 1                 | 11             | 80             | 119            | 223           | 1         | 0        | 0         | 50.0            |
| 67           | George         | 599           | 9               | 5                 | 41             | 87             | 115            | 257           | 0         | 0        | 1         | 43.1            |
| 68           | Graham         | 246           | 10              | 1                 | 19             | 51             | 67             | 148           | 0         | 1        | 0         | 60.6            |
| 69           | Garnett        | 415           | 6               | 1                 | 29             | 60             | 74             | 170           | 0         | 0        | 0         | 41.0            |
| 70           | Advance        | 0             | 24              | 8                 | 81             | 428            | 365            | 906           | 0         | 0        | 0         |                 |
| 71           | Special Ballot | 0             | 1               | 1                 | 7              | 47             | 57             | 113           | 0         | 0        | 7         |                 |
| <b>TOTAL</b> |                | <b>25,269</b> | <b>401</b>      | <b>105</b>        | <b>1,358</b>   | <b>5,859</b>   | <b>5,333</b>   | <b>13,056</b> | <b>30</b> | <b>5</b> | <b>36</b> | <b>51.8</b>     |

V=Valid Ballots

S=Spoiled Ballots

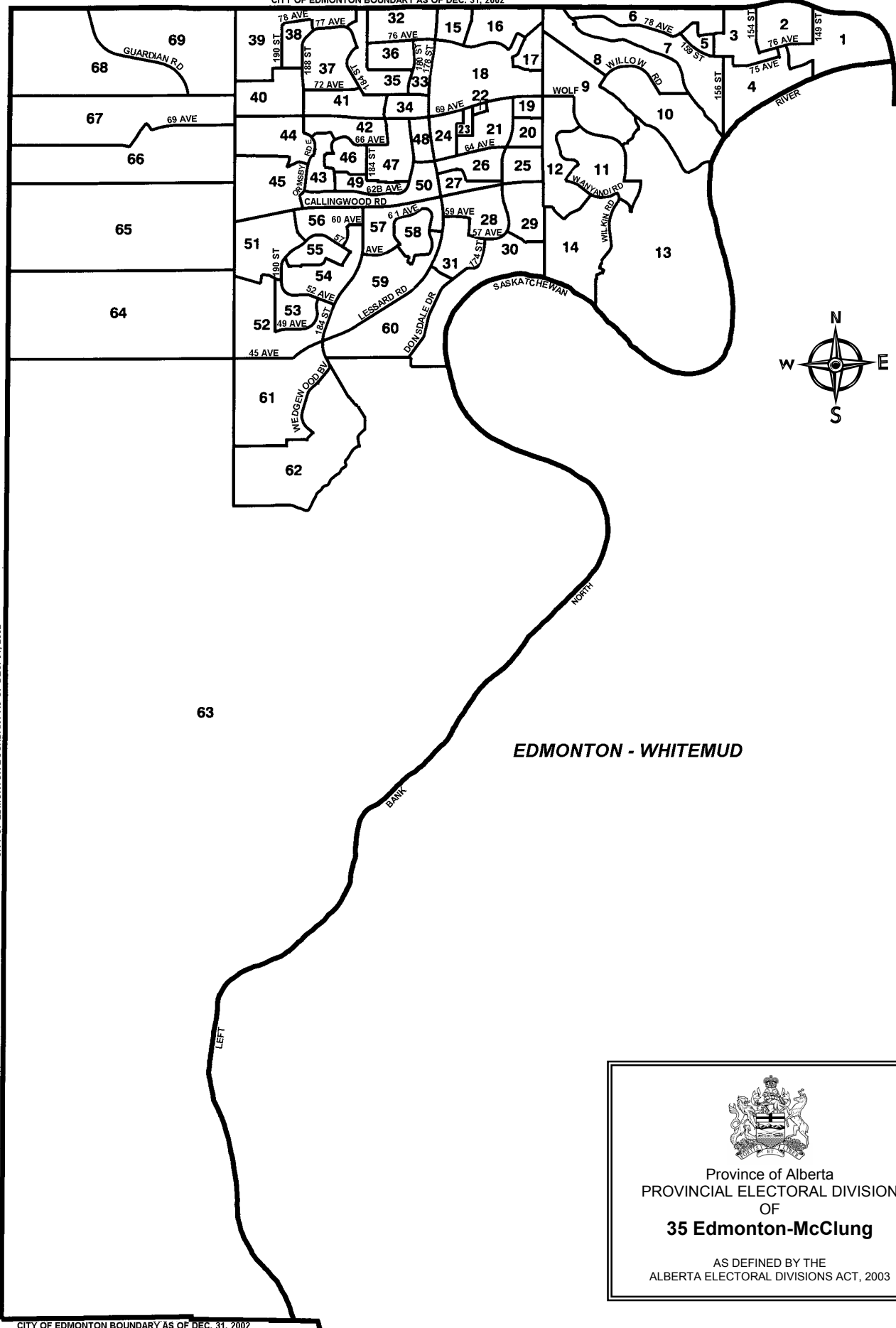
D=Declined Ballots

R=Rejected Ballots


EDMONTON - MEADOWLARK

EDMONTON - RIVERVIEW


CITY OF EDMONTON BOUNDARY AS OF DEC. 31, 2002



STONY PLAIN  
CITY OF EDMONTON BOUNDARY AS OF DEC. 31, 2002



EDMONTON - WHITEMUD


  
 Province of Alberta  
 PROVINCIAL ELECTORAL DIVISION  
 OF  
**35 Edmonton-McClung**  
 AS DEFINED BY THE  
 ALBERTA ELECTORAL DIVISIONS ACT, 2003

CITY OF EDMONTON BOUNDARY AS OF DEC. 31, 2002

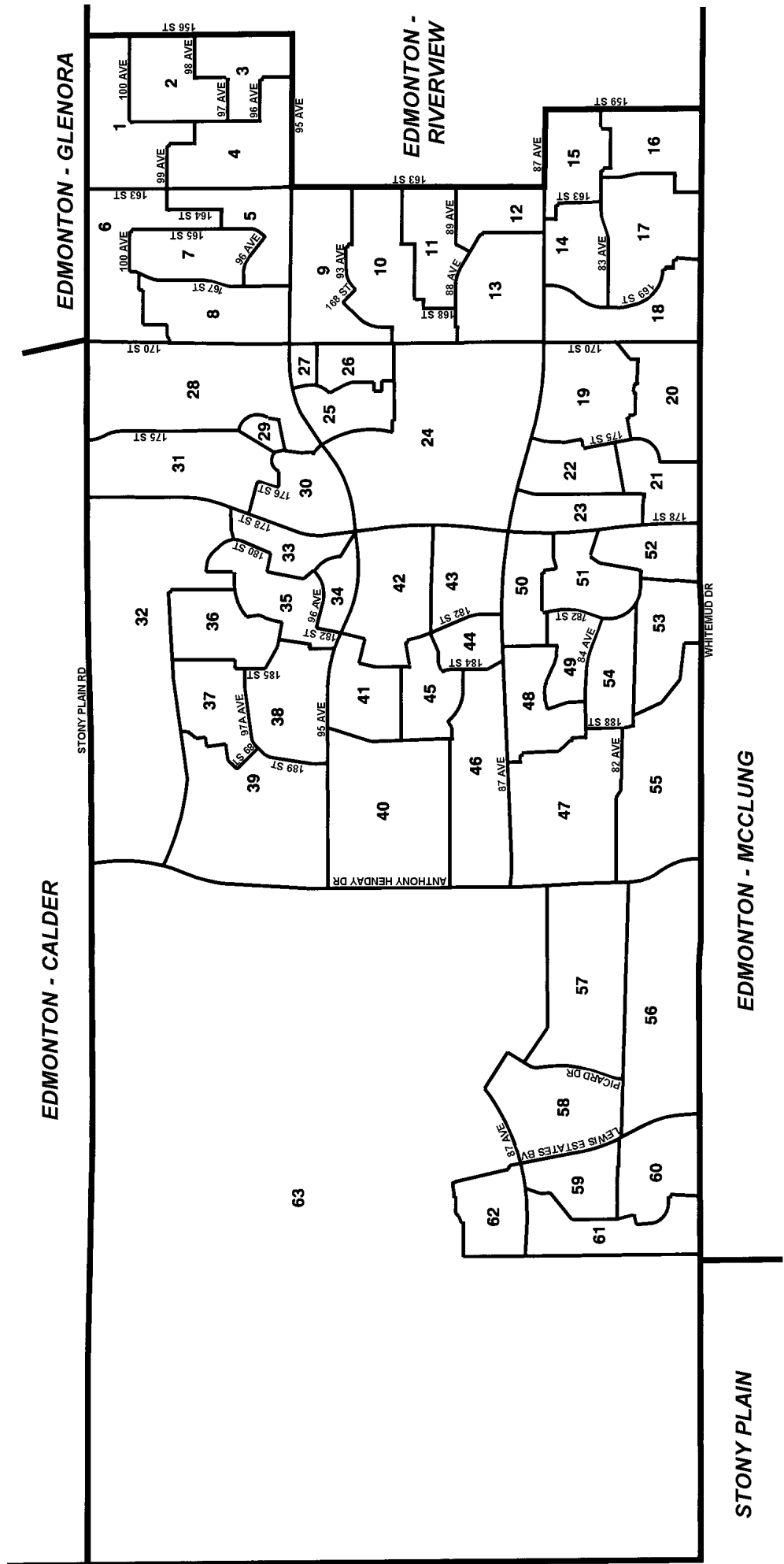
## Electoral Division of Edmonton-Meadowlark

### General Election Statement of Official Results - November 22, 2004

| POLL NUMBER | NAME OF POLL    | NAMES ON LIST | LANCE BURNS NDP | AARON CAMPBELL AA | AMANDA DOYLE AG | BOB MASKELL PC | PEGGY MORTON IND | MAURICE TOUGAS LIB | V   | S | D | R | % VOTER TURNOUT |
|-------------|-----------------|---------------|-----------------|-------------------|-----------------|----------------|------------------|--------------------|-----|---|---|---|-----------------|
| 1           | Glenwood        | 295           | 27              | 5                 | 5               | 45             | 1                | 38                 | 121 | 0 | 0 | 0 | 41.0            |
| 2           | Glenwood        | 396           | 31              | 4                 | 10              | 44             | 1                | 44                 | 134 | 1 | 0 | 1 | 34.1            |
| 3           | Glenwood        | 358           | 19              | 8                 | 9               | 38             | 0                | 41                 | 115 | 0 | 0 | 0 | 32.1            |
| 4           | Glenwood        | 327           | 32              | 6                 | 2               | 76             | 0                | 45                 | 161 | 1 | 0 | 1 | 49.5            |
| 5           | Westlawn        | 289           | 22              | 8                 | 4               | 34             | 0                | 37                 | 105 | 1 | 0 | 0 | 36.3            |
| 6           | Westlawn        | 264           | 12              | 3                 | 0               | 26             | 1                | 31                 | 73  | 0 | 0 | 0 | 27.7            |
| 7           | Westlawn        | 347           | 11              | 8                 | 0               | 33             | 1                | 48                 | 101 | 0 | 0 | 0 | 29.1            |
| 8           | Westlawn        | 378           | 18              | 7                 | 5               | 74             | 0                | 96                 | 200 | 0 | 1 | 0 | 53.2            |
| 9           | West Meadowlark | 407           | 20              | 10                | 5               | 87             | 1                | 109                | 232 | 0 | 0 | 0 | 57.0            |
| 10          | West Meadowlark | 370           | 17              | 8                 | 2               | 77             | 1                | 73                 | 178 | 0 | 0 | 0 | 48.1            |
| 11          | West Meadowlark | 409           | 12              | 4                 | 4               | 32             | 0                | 40                 | 92  | 0 | 0 | 3 | 23.2            |
| 12          | West Meadowlark | 349           | 18              | 4                 | 11              | 62             | 4                | 61                 | 160 | 1 | 0 | 1 | 46.1            |
| 13          | West Meadowlark | 533           | 28              | 9                 | 8               | 53             | 4                | 47                 | 149 | 0 | 0 | 3 | 28.5            |
| 14          | Elmwood         | 360           | 28              | 6                 | 7               | 65             | 2                | 71                 | 179 | 0 | 0 | 0 | 49.7            |
| 15          | Elmwood         | 369           | 17              | 8                 | 2               | 90             | 3                | 78                 | 198 | 0 | 0 | 0 | 53.7            |
| 16          | Elmwood         | 333           | 21              | 7                 | 6               | 59             | 2                | 86                 | 181 | 0 | 0 | 1 | 54.7            |
| 17          | Elmwood         | 403           | 35              | 8                 | 8               | 99             | 0                | 85                 | 235 | 0 | 0 | 0 | 58.3            |
| 18          | Elmwood         | 333           | 20              | 2                 | 3               | 51             | 2                | 53                 | 131 | 0 | 0 | 2 | 39.9            |
| 19          | Thornccliffe    | 425           | 29              | 1                 | 9               | 53             | 0                | 68                 | 160 | 0 | 0 | 0 | 37.6            |
| 20          | Thornccliffe    | 445           | 21              | 8                 | 3               | 53             | 2                | 63                 | 150 | 0 | 0 | 1 | 33.9            |
| 21          | Thornccliffe    | 496           | 28              | 3                 | 4               | 37             | 1                | 42                 | 115 | 0 | 0 | 0 | 23.2            |
| 22          | Thornccliffe    | 391           | 24              | 8                 | 0               | 65             | 0                | 54                 | 151 | 0 | 0 | 1 | 38.9            |
| 23          | Thornccliffe    | 304           | 18              | 7                 | 2               | 47             | 0                | 50                 | 124 | 0 | 0 | 0 | 40.8            |
| 24          | Summerlea       | 387           | 6               | 4                 | 3               | 54             | 0                | 64                 | 131 | 1 | 0 | 0 | 33.9            |
| 25          | Summerlea       | 430           | 14              | 4                 | 0               | 41             | 0                | 90                 | 149 | 1 | 0 | 0 | 34.7            |
| 26          | Summerlea       | 335           | 7               | 3                 | 7               | 29             | 0                | 39                 | 85  | 0 | 0 | 1 | 25.7            |
| 27          | Summerlea       | 277           | 11              | 2                 | 2               | 37             | 0                | 48                 | 100 | 0 | 0 | 0 | 36.1            |
| 28          | Terra Losa      | 497           | 9               | 5                 | 0               | 50             | 1                | 63                 | 128 | 0 | 0 | 0 | 25.8            |
| 29          | Terra Losa      | 405           | 18              | 6                 | 2               | 74             | 0                | 55                 | 155 | 0 | 0 | 0 | 38.3            |
| 30          | Terra Losa      | 378           | 16              | 3                 | 0               | 71             | 2                | 88                 | 180 | 0 | 0 | 0 | 47.6            |
| 31          | Terra Losa      | 384           | 15              | 7                 | 1               | 102            | 2                | 89                 | 216 | 1 | 0 | 0 | 56.3            |
| 32          | Laperle         | 420           | 20              | 16                | 2               | 71             | 2                | 60                 | 171 | 0 | 0 | 1 | 41.0            |
| 33          | Laperle         | 381           | 20              | 3                 | 0               | 34             | 1                | 44                 | 102 | 0 | 0 | 0 | 26.8            |
| 34          | Laperle         | 389           | 18              | 6                 | 4               | 66             | 0                | 62                 | 156 | 3 | 0 | 0 | 40.1            |
| 35          | Laperle         | 439           | 25              | 6                 | 2               | 36             | 1                | 48                 | 118 | 0 | 0 | 0 | 26.9            |
| 36          | Laperle         | 393           | 21              | 7                 | 2               | 89             | 0                | 73                 | 192 | 0 | 0 | 0 | 48.9            |
| 37          | Laperle         | 397           | 24              | 17                | 4               | 77             | 2                | 100                | 224 | 0 | 0 | 0 | 56.4            |
| 38          | Laperle         | 426           | 28              | 2                 | 4               | 62             | 0                | 65                 | 161 | 0 | 0 | 0 | 37.8            |
| 39          | Laperle         | 448           | 31              | 9                 | 7               | 92             | 0                | 92                 | 231 | 0 | 0 | 0 | 51.6            |
| 40          | Belmead         | 496           | 23              | 6                 | 8               | 85             | 1                | 110                | 233 | 0 | 0 | 0 | 47.0            |
| 41          | Belmead         | 427           | 22              | 3                 | 1               | 90             | 0                | 70                 | 186 | 1 | 0 | 0 | 43.6            |
| 42          | Belmead         | 414           | 30              | 5                 | 1               | 52             | 1                | 63                 | 152 | 3 | 0 | 1 | 37.0            |
| 43          | Belmead         | 437           | 13              | 7                 | 8               | 70             | 0                | 87                 | 185 | 2 | 0 | 1 | 42.6            |
| 44          | Belmead         | 389           | 25              | 7                 | 8               | 34             | 1                | 41                 | 116 | 1 | 0 | 1 | 30.1            |
| 45          | Belmead         | 431           | 23              | 10                | 4               | 58             | 3                | 50                 | 148 | 0 | 0 | 2 | 34.8            |
| 46          | Belmead         | 410           | 18              | 9                 | 1               | 79             | 2                | 98                 | 207 | 0 | 0 | 0 | 50.5            |
| 47          | Aldergrove      | 349           | 16              | 6                 | 8               | 57             | 0                | 102                | 189 | 0 | 0 | 1 | 54.4            |
| 48          | Aldergrove      | 393           | 28              | 8                 | 2               | 62             | 1                | 75                 | 176 | 2 | 0 | 0 | 44.8            |
| 49          | Aldergrove      | 361           | 16              | 5                 | 1               | 34             | 0                | 35                 | 91  | 0 | 0 | 0 | 25.2            |
| 50          | Aldergrove      | 394           | 13              | 6                 | 3               | 30             | 1                | 22                 | 75  | 3 | 0 | 0 | 19.0            |
| 51          | Aldergrove      | 357           | 14              | 8                 | 2               | 43             | 1                | 34                 | 102 | 1 | 0 | 0 | 28.6            |
| 52          | Aldergrove      | 365           | 8               | 8                 | 3               | 46             | 1                | 63                 | 129 | 0 | 0 | 0 | 35.3            |
| 53          | Aldergrove      | 364           | 7               | 6                 | 3               | 70             | 0                | 87                 | 173 | 0 | 0 | 0 | 47.5            |
| 54          | Aldergrove      | 399           | 21              | 4                 | 2               | 54             | 1                | 73                 | 155 | 0 | 0 | 0 | 38.8            |
| 55          | Aldergrove      | 468           | 18              | 8                 | 2               | 78             | 1                | 98                 | 205 | 1 | 0 | 0 | 43.8            |
| 56          | Lewis Estates   | 445           | 11              | 6                 | 2               | 78             | 2                | 69                 | 168 | 0 | 0 | 0 | 37.8            |
| 57          | Lewis Estates   | 321           | 6               | 7                 | 1               | 80             | 0                | 65                 | 159 | 0 | 0 | 0 | 49.5            |
| 58          | Lewis Estates   | 272           | 11              | 2                 | 0               | 73             | 0                | 42                 | 128 | 0 | 0 | 0 | 47.1            |
| 59          | Lewis Estates   | 236           | 5               | 4                 | 1               | 53             | 0                | 36                 | 99  | 0 | 0 | 0 | 41.9            |
| 60          | Lewis Estates   | 405           | 10              | 7                 | 3               | 70             | 2                | 54                 | 146 | 0 | 0 | 0 | 36.0            |
| 61          | Lewis Estates   | 363           | 15              | 9                 | 2               | 63             | 1                | 45                 | 135 | 0 | 0 | 0 | 37.2            |



Province of Alberta  
 PROVINCIAL ELECTORAL DIVISION  
 OF  
**36 Edmonton-Meadowlark**  
 AS DEFINED BY THE  
 ALBERTA ELECTORAL DIVISIONS ACT, 2003



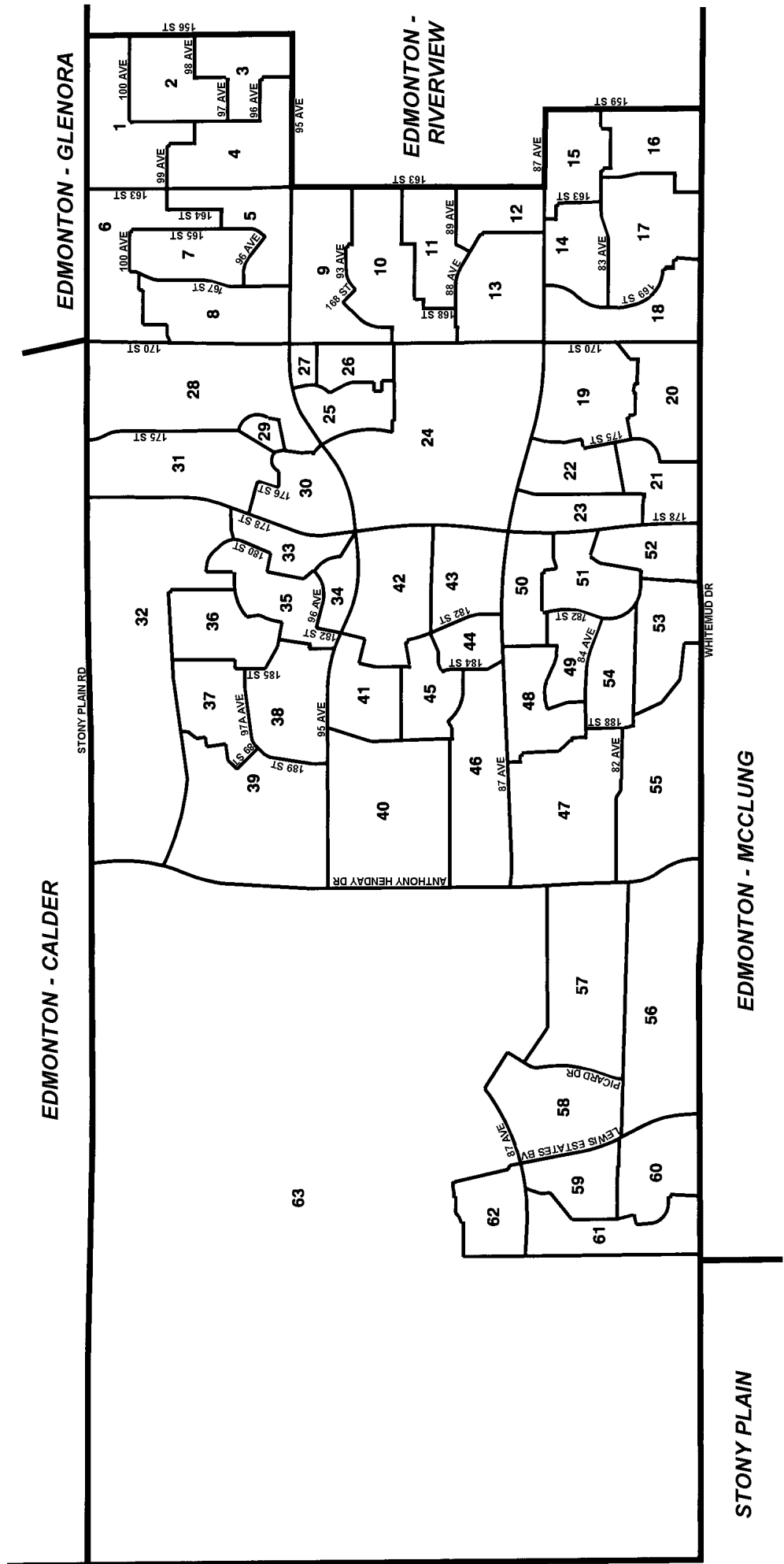
## Electoral Division of Edmonton-Meadowlark General Election Statement of Official Results - November 22, 2004

| POLL NUMBER  | NAME OF POLL                                       | NAMES ON LIST | LANCE BURNS NDP | AARON CAMPBELL AA | AMANDA DOYLE AG | BOB MASKELL PC | PEGGY MORTON IND | MAURICE TOUGAS LIB | V             | S         | D        | R         | % VOTER TURNOUT |
|--------------|--|---------------|-----------------|-------------------|-----------------|----------------|------------------|--------------------|---------------|-----------|----------|-----------|-----------------|
| 62           | Lewis Estates                                      | 242           | 8               | 3                 | 1               | 31             | 3                | 36                 | 82            | 0         | 0        | 0         | 33.9            |
| 63           | Lewis Estates/West Edmonton                        | 140           | 4               | 2                 | 1               | 39             | 0                | 21                 | 67            | 0         | 0        | 0         | 47.9            |
| 64           | Advance  | 0             | 68              | 17                | 9               | 260            | 3                | 304                | 661           | 0         | 0        | 1         |                 |
| 65           | Mobile-Meadowlark Lodge/Waterford of Summerlea     | 0             | 23              | 7                 | 6               | 92             | 3                | 61                 | 192           | 13        | 1        | 4         |                 |
| 66           | Mobile-Lynnwood Capital Care/Misericordia Hospital | 0             | 26              | 15                | 6               | 39             | 7                | 33                 | 126           | 1         | 0        | 2         |                 |
| 67           | Mobile-Jasper Place Continuing Care/Laurier House  | 0             | 9               | 6                 | 2               | 34             | 3                | 57                 | 111           | 1         | 5        | 0         |                 |
| 68           | Mobile-Lifestyle Options/Wildrose Cottage          | 0             | 11              | 13                | 3               | 61             | 1                | 40                 | 129           | 0         | 0        | 5         |                 |
| 69           | Special Ballot                                     | 0             | 13              | 0                 | 0               | 42             | 0                | 24                 | 79            | 1         | 0        | 10        |                 |
| <b>TOTAL</b> |  | <b>23,845</b> | <b>1,306</b>    | <b>446</b>        | <b>243</b>      | <b>4,242</b>   | <b>76</b>        | <b>4,435</b>       | <b>10,748</b> | <b>40</b> | <b>7</b> | <b>44</b> | <b>45.3</b>     |

V=Valid Ballots      S=Spoiled Ballots      D=Declined Ballots      R=Rejected Ballots



Province of Alberta  
 PROVINCIAL ELECTORAL DIVISION  
 OF  
**36 Edmonton-Meadowlark**  
 AS DEFINED BY THE  
 ALBERTA ELECTORAL DIVISIONS ACT, 2003



CITY OF EDMONTON BOUNDARY AS OF DEC. 31, 2002



## Electoral Division of Edmonton-Mill Creek

### General Election Statement of Official Results - November 22, 2004

| POLL NUMBER | NAME OF POLL              | NAMES ON LIST | ROBERT J. ALFORD AA | AMAN GILL LIB | CAMERON JOHNSON IND | ERIC STIEGLITZ AG | NATHAN TAYLOR NDP | GENE ZWOZDESKY PC | V   | S | D | R | % VOTER TURNOUT |
|-------------|---------------------------|---------------|---------------------|---------------|---------------------|-------------------|-------------------|-------------------|-----|---|---|---|-----------------|
| 1           | Ritchie Northwest         | 241           | 8                   | 58            | 1                   | 7                 | 40                | 52                | 166 | 1 | 0 | 0 | 68.9            |
| 2           | Ritchie North Central     | 384           | 6                   | 51            | 1                   | 8                 | 36                | 73                | 175 | 0 | 0 | 0 | 45.6            |
| 3           | Ritchie West              | 347           | 6                   | 50            | 6                   | 11                | 43                | 51                | 167 | 0 | 1 | 0 | 48.4            |
| 4           | Hazeldean West            | 286           | 1                   | 55            | 2                   | 10                | 28                | 56                | 152 | 0 | 0 | 2 | 53.8            |
| 5           | Hazeldean East            | 386           | 7                   | 71            | 0                   | 2                 | 38                | 65                | 183 | 0 | 0 | 1 | 47.7            |
| 6           | Hazeldean South           | 400           | 8                   | 64            | 2                   | 18                | 32                | 93                | 217 | 0 | 0 | 1 | 54.5            |
| 7           | Hazeldean Central         | 356           | 2                   | 34            | 1                   | 16                | 22                | 46                | 121 | 0 | 0 | 0 | 34.0            |
| 8           | Hazeldean North           | 355           | 4                   | 85            | 2                   | 9                 | 34                | 50                | 184 | 1 | 0 | 3 | 52.7            |
| 9           | Ritchie East              | 424           | 10                  | 96            | 0                   | 13                | 46                | 62                | 227 | 0 | 0 | 1 | 53.8            |
| 10          | Ritchie South Central     | 355           | 6                   | 85            | 2                   | 13                | 51                | 62                | 219 | 0 | 0 | 0 | 61.7            |
| 11          | Ritchie Northeast         | 419           | 4                   | 93            | 0                   | 14                | 52                | 77                | 240 | 0 | 0 | 2 | 57.8            |
| 12          | Ritchie North             | 378           | 7                   | 54            | 3                   | 12                | 46                | 48                | 170 | 0 | 0 | 1 | 45.2            |
| 13          | Donnan West               | 377           | 3                   | 72            | 1                   | 16                | 41                | 54                | 187 | 2 | 0 | 0 | 49.6            |
| 14          | Donnan North              | 248           | 12                  | 80            | 2                   | 12                | 61                | 78                | 245 | 4 | 0 | 0 | 98.8            |
| 15          | Donnan South              | 490           | 7                   | 93            | 0                   | 17                | 57                | 89                | 263 | 2 | 0 | 0 | 53.7            |
| 16          | Avonmore West             | 385           | 15                  | 83            | 1                   | 4                 | 23                | 87                | 213 | 1 | 1 | 0 | 55.6            |
| 17          | Argyll West               | 256           | 1                   | 44            | 1                   | 6                 | 19                | 78                | 149 | 0 | 0 | 0 | 58.2            |
| 18          | Argyll East               | 336           | 8                   | 72            | 1                   | 8                 | 34                | 79                | 202 | 0 | 0 | 2 | 60.7            |
| 19          | Avonmore South            | 321           | 8                   | 58            | 0                   | 3                 | 22                | 92                | 183 | 0 | 0 | 1 | 57.3            |
| 20          | Avonmore Central          | 352           | 7                   | 76            | 0                   | 10                | 38                | 65                | 196 | 0 | 0 | 1 | 56.0            |
| 21          | Donnan East               | 276           | 8                   | 51            | 1                   | 9                 | 35                | 59                | 163 | 0 | 0 | 0 | 59.1            |
| 22          | Donnan Northeast          | 281           | 3                   | 68            | 0                   | 8                 | 36                | 46                | 161 | 1 | 0 | 0 | 57.3            |
| 23          | Avonmore North            | 365           | 8                   | 64            | 0                   | 19                | 40                | 44                | 175 | 3 | 0 | 0 | 47.9            |
| 24          | Avonmore East             | 334           | 4                   | 56            | 1                   | 13                | 38                | 61                | 173 | 2 | 0 | 0 | 51.8            |
| 25          | Avonmore Southeast        | 278           | 7                   | 14            | 0                   | 3                 | 7                 | 32                | 63  | 0 | 0 | 0 | 22.7            |
| 26          | Avonmore Northeast        | 346           | 8                   | 28            | 1                   | 6                 | 26                | 53                | 122 | 4 | 0 | 0 | 35.3            |
| 27          | Kenilworth West           | 452           | 11                  | 87            | 2                   | 3                 | 25                | 76                | 204 | 0 | 0 | 1 | 45.4            |
| 28          | Kenilworth Northwest      | 452           | 12                  | 82            | 1                   | 6                 | 23                | 99                | 223 | 2 | 0 | 0 | 49.3            |
| 29          | Kenilworth North          | 356           | 16                  | 95            | 3                   | 4                 | 24                | 81                | 223 | 1 | 0 | 0 | 62.6            |
| 30          | Kenilworth South          | 394           | 6                   | 100           | 0                   | 7                 | 27                | 74                | 214 | 0 | 0 | 0 | 54.3            |
| 31          | Kenilworth East           | 409           | 18                  | 93            | 1                   | 6                 | 17                | 108               | 243 | 0 | 0 | 2 | 59.9            |
| 32          | Maple Ridge North         | 255           | 12                  | 26            | 1                   | 3                 | 14                | 67                | 123 | 1 | 0 | 0 | 48.2            |
| 33          | Maple Ridge South         | 385           | 11                  | 42            | 4                   | 4                 | 24                | 101               | 186 | 0 | 0 | 0 | 48.3            |
| 34          | The Parkway North         | 505           | 15                  | 41            | 7                   | 5                 | 28                | 117               | 213 | 1 | 0 | 0 | 42.2            |
| 35          | Jackson Heights Northwest | 418           | 10                  | 44            | 1                   | 2                 | 9                 | 52                | 118 | 1 | 0 | 0 | 28.2            |
| 36          | Jackson Heights West      | 459           | 9                   | 73            | 0                   | 3                 | 18                | 94                | 197 | 0 | 0 | 2 | 43.4            |
| 37          | Jackson Heights South     | 326           | 2                   | 56            | 1                   | 2                 | 5                 | 92                | 158 | 1 | 0 | 0 | 48.5            |
| 38          | Kateri West               | 581           | 8                   | 101           | 0                   | 2                 | 12                | 171               | 294 | 1 | 0 | 0 | 50.6            |
| 39          | Kateri South              | 412           | 6                   | 72            | 0                   | 1                 | 15                | 72                | 166 | 1 | 0 | 0 | 40.3            |
| 40          | Kateri Central            | 298           | 5                   | 22            | 0                   | 0                 | 15                | 77                | 119 | 1 | 0 | 0 | 39.9            |
| 41          | Kiniski West              | 383           | 10                  | 49            | 1                   | 4                 | 29                | 69                | 162 | 1 | 0 | 0 | 42.3            |
| 42          | Jackson Heights Central   | 376           | 12                  | 78            | 1                   | 0                 | 15                | 67                | 173 | 4 | 0 | 0 | 46.0            |
| 43          | Jackson Heights North     | 305           | 3                   | 56            | 1                   | 2                 | 15                | 62                | 139 | 4 | 0 | 0 | 45.6            |
| 44          | Jackson Heights Northeast | 329           | 5                   | 47            | 1                   | 0                 | 13                | 77                | 143 | 1 | 0 | 0 | 43.5            |
| 45          | Jackson Heights East      | 296           | 4                   | 43            | 0                   | 3                 | 13                | 54                | 117 | 0 | 0 | 0 | 39.5            |
| 46          | Kiniski North             | 268           | 5                   | 46            | 0                   | 4                 | 8                 | 42                | 105 | 1 | 0 | 0 | 39.2            |
| 47          | Kiniski East              | 358           | 6                   | 36            | 0                   | 4                 | 16                | 41                | 103 | 0 | 0 | 0 | 28.8            |
| 48          | Kiniski Central           | 307           | 6                   | 24            | 2                   | 3                 | 18                | 43                | 96  | 0 | 0 | 0 | 31.3            |
| 49          | Kiniski West              | 341           | 6                   | 41            | 1                   | 6                 | 22                | 46                | 122 | 0 | 0 | 1 | 36.1            |
| 50          | Kateri North              | 359           | 7                   | 42            | 2                   | 5                 | 21                | 56                | 133 | 0 | 0 | 5 | 38.4            |
| 51          | Kateri East               | 404           | 8                   | 52            | 1                   | 4                 | 23                | 82                | 170 | 2 | 0 | 0 | 42.1            |
| 52          | Kateri Southeast          | 449           | 4                   | 62            | 0                   | 1                 | 20                | 96                | 183 | 1 | 0 | 2 | 41.2            |
| 53          | Meadows South             | 349           | 1                   | 53            | 0                   | 1                 | 3                 | 82                | 140 | 0 | 0 | 0 | 40.1            |
| 54          | Meadows West              | 482           | 6                   | 84            | 0                   | 0                 | 12                | 100               | 202 | 0 | 0 | 0 | 41.9            |
| 55          | V E Baker South           | 455           | 6                   | 86            | 1                   | 0                 | 11                | 110               | 214 | 1 | 0 | 0 | 47.0            |
| 56          | V E Baker West            | 446           | 7                   | 84            | 2                   | 2                 | 26                | 95                | 216 | 0 | 0 | 0 | 48.4            |
| 57          | V E Baker Northwest       | 478           | 9                   | 112           | 0                   | 2                 | 15                | 103               | 241 | 1 | 0 | 0 | 50.4            |
| 58          | V E Baker North           | 488           | 19                  | 73            | 0                   | 5                 | 20                | 131               | 248 | 0 | 0 | 1 | 51.0            |



EDMONTON - GOLD BAR

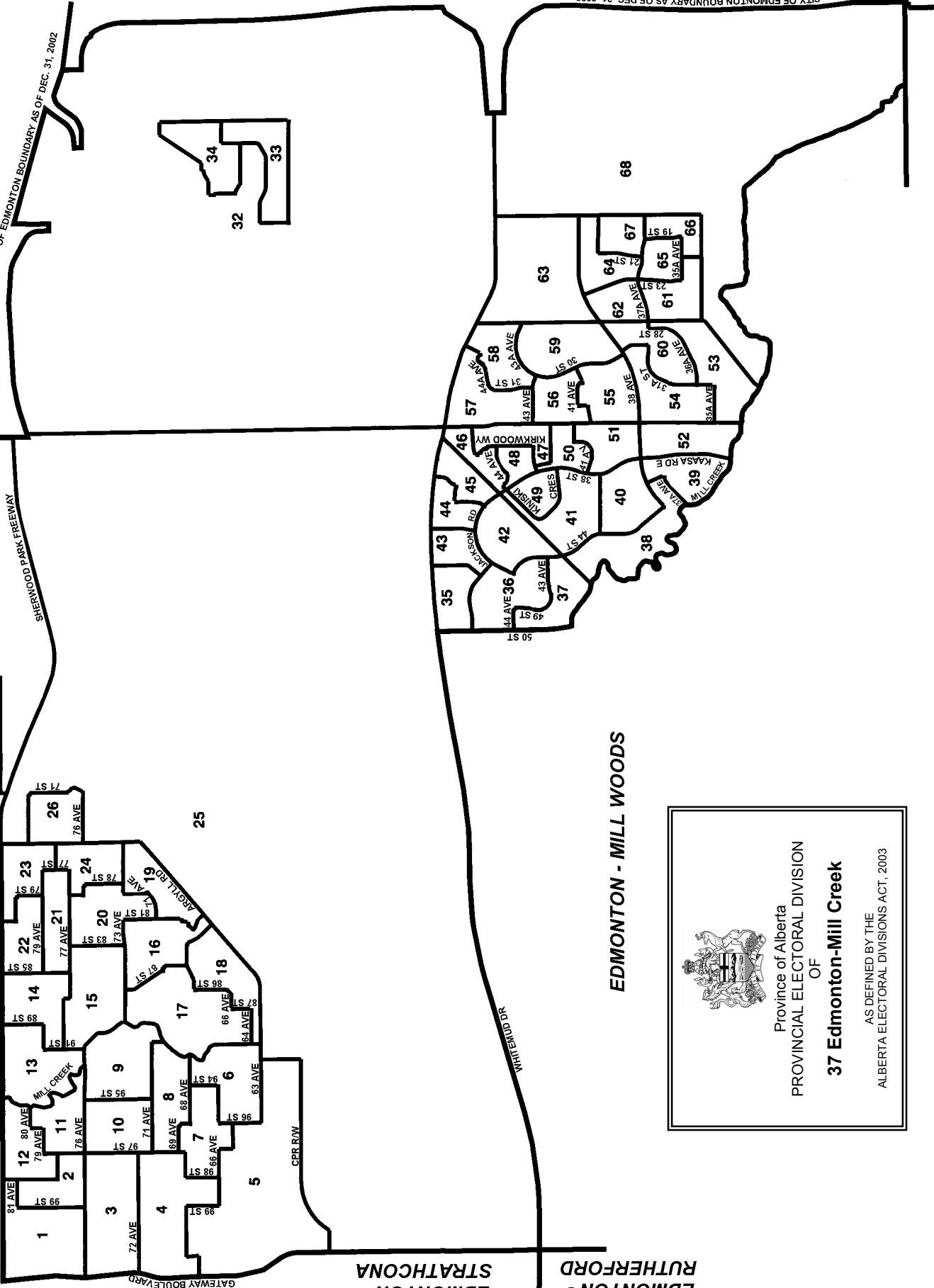
EDMONTON - STRATHCONA

SHERWOOD PARK

CITY OF EDMONTON BOUNDARY AS OF DEC. 31, 2002

SHERWOOD PARK FREEWAY

WHYTE AVE (82 AVE)




EDMONTON - STRATHCONA

EDMONTON - RUTHERFORD

EDMONTON - MILL WOODS

STRATHCONA

CITY OF EDMONTON BOUNDARY AS OF DEC. 31, 2002



Province of Alberta  
 PROVINCIAL ELECTORAL DIVISION  
 OF  
**37 Edmonton-Mill Creek**  
 AS DEFINED BY THE  
 ALBERTA ELECTORAL DIVISIONS ACT, 2003

## Electoral Division of Edmonton-Mill Creek

### General Election Statement of Official Results - November 22, 2004

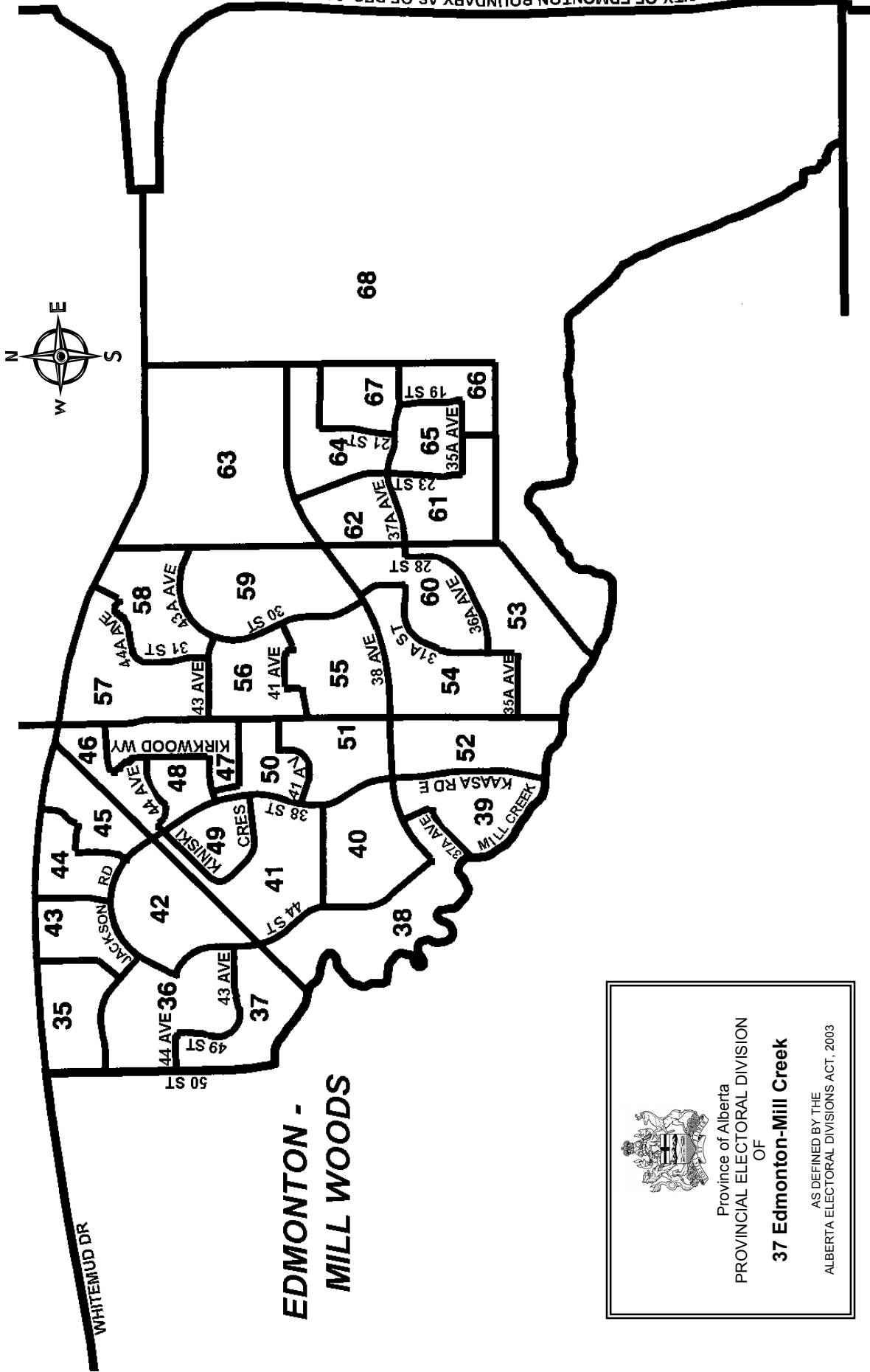
| POLL NUMBER  | NAME OF POLL          | NAMES ON LIST | ROBERT J. ALFORD AA | AMAN GILL LIB | CAMERON JOHNSON IND | ERIC STIEGLITZ AG | NATHAN TAYLOR NDP | GENE ZWOZDESKY PC | V             | S         | D        | R         | % VOTER TURNOUT |
|--------------|-----------------------|---------------|---------------------|---------------|---------------------|-------------------|-------------------|-------------------|---------------|-----------|----------|-----------|-----------------|
| 59           | V E Baker East        | 439           | 2                   | 78            | 1                   | 2                 | 20                | 78                | 181           | 0         | 0        | 0         | 41.2            |
| 60           | Meadows Central       | 478           | 4                   | 72            | 0                   | 0                 | 5                 | 112               | 193           | 0         | 0        | 2         | 40.8            |
| 61           | Meadows East          | 181           | 2                   | 23            | 1                   | 2                 | 18                | 12                | 58            | 0         | 0        | 0         | 32.0            |
| 62           | Wild Rose West        | 332           | 14                  | 35            | 0                   | 2                 | 6                 | 53                | 110           | 0         | 0        | 0         | 33.1            |
| 63           | Wild Rose North       | 370           | 11                  | 53            | 2                   | 1                 | 20                | 73                | 160           | 0         | 0        | 2         | 43.8            |
| 64           | Wild Rose Central     | 349           | 12                  | 37            | 0                   | 2                 | 17                | 45                | 113           | 1         | 0        | 0         | 32.4            |
| 65           | Wild Rose South       | 302           | 6                   | 39            | 0                   | 1                 | 13                | 56                | 115           | 0         | 0        | 0         | 38.1            |
| 66           | Wild Rose Southeast   | 107           | 3                   | 10            | 1                   | 0                 | 2                 | 25                | 41            | 0         | 0        | 0         | 38.3            |
| 67           | Wild Rose East        | 298           | 7                   | 35            | 1                   | 3                 | 12                | 45                | 103           | 0         | 0        | 1         | 34.9            |
| 68           | Wild Rose Farm        | 12            | 0                   | 4             | 0                   | 0                 | 0                 | 0                 | 4             | 0         | 0        | 0         | 33.3            |
| 69           | Advance               | 0             | 25                  | 204           | 0                   | 9                 | 84                | 220               | 542           | 1         | 0        | 0         |                 |
| 70           | Mobile-Good Samaritan | 0             | 2                   | 12            | 2                   | 1                 | 7                 | 20                | 44            | 5         | 0        | 0         |                 |
| 71           | Special Ballot        | 0             | 2                   | 30            | 1                   | 2                 | 4                 | 42                | 81            | 0         | 3        | 11        |                 |
| <b>TOTAL</b> |                       | <b>24,419</b> | <b>523</b>          | <b>4,289</b>  | <b>72</b>           | <b>386</b>        | <b>1,709</b>      | <b>5,070</b>      | <b>12,049</b> | <b>54</b> | <b>5</b> | <b>45</b> | <b>49.5</b>     |

V=Valid Ballots


S=Spoiled Ballots

D=Declined Ballots

R=Rejected Ballots



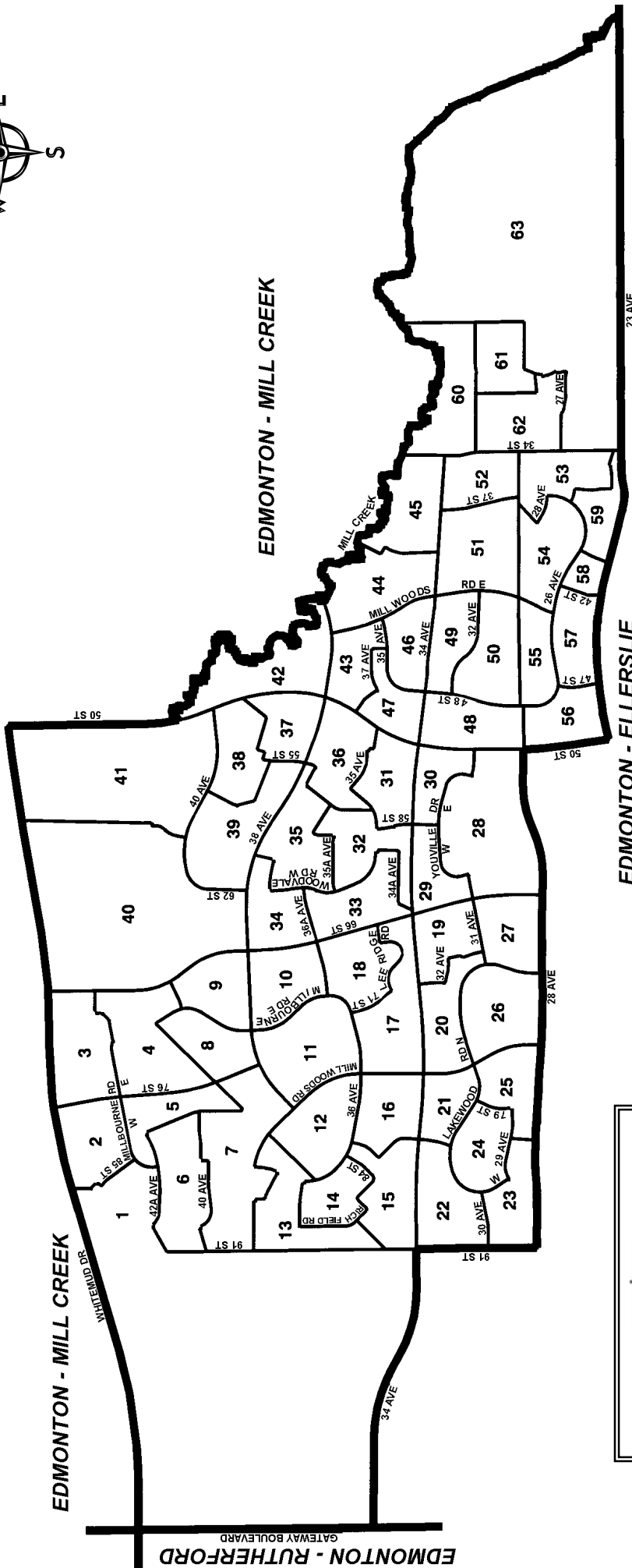
**EDMONTON -  
MILL WOODS**


  
 Province of Alberta  
 PROVINCIAL ELECTORAL DIVISION  
 OF  
**37 Edmonton-Mill Creek**  
 AS DEFINED BY THE  
 ALBERTA ELECTORAL DIVISIONS ACT, 2003

## Electoral Division of Edmonton-Mill Woods

### General Election Statement of Official Results - November 22, 2004

| POLL NUMBER | NAME OF POLL  | NAMES ON LIST | NARESH BHARDWAJ PC | WESLYN MATHER LIB | LLOYD NELSON NDP | NAOMI RANKIN CP - A | CHARLES RELAND AA | V   | S | D | R | % VOTER TURNOUT |
|-------------|---------------|---------------|--------------------|-------------------|------------------|---------------------|-------------------|-----|---|---|---|-----------------|
| 1           | Tweddle Place | 324           | 44                 | 76                | 16               | 0                   | 17                | 153 | 0 | 0 | 3 | 48.1            |
| 2           | Tweddle Place | 328           | 45                 | 84                | 16               | 0                   | 13                | 158 | 1 | 0 | 1 | 48.5            |
| 3           | Michaels Park | 344           | 33                 | 77                | 14               | 0                   | 15                | 139 | 0 | 0 | 1 | 40.7            |
| 4           | Michaels Park | 367           | 31                 | 86                | 33               | 0                   | 11                | 161 | 0 | 0 | 1 | 44.1            |
| 5           | Tweddle Place | 408           | 42                 | 78                | 32               | 0                   | 13                | 165 | 1 | 0 | 0 | 40.4            |
| 6           | Tweddle Place | 445           | 73                 | 108               | 34               | 2                   | 21                | 238 | 0 | 0 | 0 | 53.5            |
| 7           | Tweddle Place | 463           | 33                 | 62                | 21               | 0                   | 9                 | 125 | 0 | 0 | 1 | 27.2            |
| 8           | Michaels Park | 430           | 40                 | 100               | 24               | 1                   | 14                | 179 | 1 | 0 | 0 | 41.6            |
| 9           | Michaels Park | 364           | 41                 | 63                | 18               | 0                   | 22                | 144 | 0 | 0 | 0 | 39.6            |
| 10          | Lee Ridge     | 445           | 49                 | 105               | 28               | 3                   | 16                | 201 | 0 | 0 | 4 | 46.1            |
| 11          | Lee Ridge     | 342           | 46                 | 62                | 11               | 0                   | 7                 | 126 | 0 | 0 | 0 | 36.8            |
| 12          | Richfield     | 358           | 19                 | 28                | 19               | 2                   | 4                 | 72  | 1 | 0 | 1 | 20.4            |
| 13          | Richfield     | 447           | 50                 | 75                | 31               | 1                   | 15                | 172 | 0 | 0 | 0 | 38.5            |
| 14          | Richfield     | 307           | 26                 | 79                | 28               | 0                   | 12                | 145 | 0 | 0 | 0 | 47.2            |
| 15          | Richfield     | 329           | 38                 | 98                | 17               | 1                   | 14                | 168 | 0 | 0 | 1 | 51.4            |
| 16          | Richfield     | 371           | 41                 | 83                | 22               | 1                   | 18                | 165 | 0 | 0 | 0 | 44.5            |
| 17          | Lee Ridge     | 446           | 53                 | 85                | 34               | 2                   | 28                | 202 | 0 | 0 | 0 | 45.3            |
| 18          | Lee Ridge     | 392           | 52                 | 98                | 20               | 1                   | 16                | 187 | 1 | 0 | 0 | 47.7            |
| 19          | Kameyosek     | 303           | 47                 | 68                | 17               | 0                   | 6                 | 138 | 0 | 0 | 1 | 45.9            |
| 20          | Kameyosek     | 390           | 35                 | 74                | 23               | 0                   | 12                | 144 | 0 | 0 | 0 | 36.9            |
| 21          | Tipaskan      | 295           | 41                 | 53                | 16               | 0                   | 8                 | 118 | 0 | 0 | 0 | 40.0            |
| 22          | Tipaskan      | 398           | 57                 | 107               | 27               | 1                   | 6                 | 198 | 0 | 0 | 1 | 50.0            |
| 23          | Tipaskan      | 348           | 45                 | 52                | 29               | 1                   | 21                | 148 | 0 | 0 | 0 | 42.5            |
| 24          | Tipaskan      | 335           | 44                 | 57                | 23               | 1                   | 14                | 139 | 0 | 0 | 0 | 41.5            |
| 25          | Tipaskan      | 316           | 28                 | 53                | 20               | 0                   | 6                 | 107 | 0 | 0 | 0 | 33.9            |
| 26          | Kameyosek     | 325           | 33                 | 44                | 19               | 0                   | 8                 | 104 | 1 | 0 | 1 | 32.3            |
| 27          | Kameyosek     | 284           | 34                 | 63                | 15               | 1                   | 7                 | 120 | 0 | 0 | 1 | 42.6            |
| 28          | Tawa          | 456           | 61                 | 74                | 20               | 3                   | 19                | 177 | 0 | 0 | 1 | 39.0            |
| 29          | Tawa          | 424           | 65                 | 123               | 25               | 0                   | 18                | 231 | 0 | 0 | 3 | 55.2            |
| 30          | Tawa          | 460           | 44                 | 78                | 39               | 1                   | 3                 | 165 | 0 | 0 | 0 | 35.9            |
| 31          | Hillview      | 462           | 48                 | 111               | 30               | 0                   | 16                | 205 | 0 | 0 | 0 | 44.4            |
| 32          | Hillview      | 301           | 35                 | 55                | 17               | 0                   | 3                 | 110 | 0 | 0 | 2 | 37.2            |
| 33          | Hillview      | 438           | 56                 | 84                | 33               | 1                   | 26                | 200 | 0 | 1 | 0 | 45.9            |
| 34          | Hillview      | 381           | 50                 | 67                | 18               | 1                   | 14                | 150 | 0 | 0 | 0 | 39.4            |
| 35          | Hillview      | 404           | 47                 | 104               | 21               | 4                   | 13                | 189 | 0 | 0 | 1 | 47.0            |
| 36          | Hillview      | 425           | 58                 | 119               | 25               | 0                   | 9                 | 211 | 0 | 0 | 0 | 49.6            |
| 37          | Greenview     | 338           | 49                 | 71                | 24               | 0                   | 12                | 156 | 0 | 0 | 3 | 47.0            |
| 38          | Greenview     | 410           | 56                 | 103               | 23               | 0                   | 24                | 206 | 1 | 0 | 2 | 50.7            |
| 39          | Greenview     | 443           | 62                 | 105               | 24               | 1                   | 11                | 203 | 0 | 0 | 0 | 45.8            |
| 40          | Greenview     | 502           | 84                 | 133               | 29               | 0                   | 13                | 259 | 1 | 0 | 0 | 51.6            |
| 41          | Greenview     | 351           | 56                 | 117               | 21               | 0                   | 9                 | 203 | 0 | 0 | 0 | 57.8            |
| 42          | Minchau       | 349           | 47                 | 91                | 13               | 0                   | 6                 | 157 | 0 | 0 | 1 | 45.3            |
| 43          | Minchau       | 276           | 31                 | 64                | 9                | 1                   | 9                 | 114 | 0 | 0 | 0 | 41.3            |
| 44          | Minchau       | 427           | 53                 | 69                | 29               | 0                   | 8                 | 159 | 1 | 0 | 0 | 37.2            |
| 45          | Minchau       | 382           | 51                 | 72                | 30               | 1                   | 12                | 166 | 0 | 0 | 1 | 43.7            |
| 46          | Minchau       | 419           | 45                 | 39                | 42               | 1                   | 12                | 139 | 1 | 0 | 0 | 33.2            |
| 47          | Minchau       | 300           | 31                 | 52                | 23               | 0                   | 10                | 116 | 0 | 0 | 0 | 38.7            |
| 48          | Weinlos       | 361           | 47                 | 68                | 31               | 1                   | 17                | 164 | 2 | 0 | 2 | 46.0            |
| 49          | Weinlos       | 427           | 52                 | 63                | 39               | 2                   | 6                 | 162 | 0 | 0 | 0 | 37.9            |
| 50          | Weinlos       | 359           | 58                 | 38                | 27               | 0                   | 12                | 135 | 0 | 0 | 0 | 37.6            |
| 51          | Bisset        | 395           | 43                 | 88                | 17               | 0                   | 12                | 160 | 0 | 0 | 0 | 40.5            |
| 52          | Bisset        | 411           | 48                 | 76                | 33               | 1                   | 12                | 170 | 0 | 0 | 1 | 41.6            |
| 53          | Bisset        | 381           | 44                 | 74                | 30               | 2                   | 17                | 167 | 0 | 0 | 1 | 44.1            |
| 54          | Bisset        | 455           | 46                 | 96                | 31               | 0                   | 21                | 194 | 1 | 0 | 0 | 42.6            |
| 55          | Weinlos       | 417           | 49                 | 65                | 32               | 1                   | 5                 | 152 | 0 | 0 | 0 | 36.5            |
| 56          | Weinlos       | 338           | 40                 | 90                | 20               | 0                   | 11                | 161 | 2 | 0 | 0 | 47.6            |
| 57          | Weinlos       | 350           | 46                 | 65                | 21               | 0                   | 8                 | 140 | 1 | 0 | 0 | 40.0            |
| 58          | Bisset        | 264           | 31                 | 23                | 14               | 0                   | 7                 | 75  | 0 | 0 | 0 | 28.4            |



  
Province of Alberta  
PROVINCIAL ELECTORAL DIVISION  
OF  
**38 Edmonton-Mill Woods**  
AS DEFINED BY THE  
ALBERTA ELECTORAL DIVISIONS ACT, 2003

**Electoral Division of Edmonton-Mill Woods  
General Election Statement of Official Results - November 22, 2004**

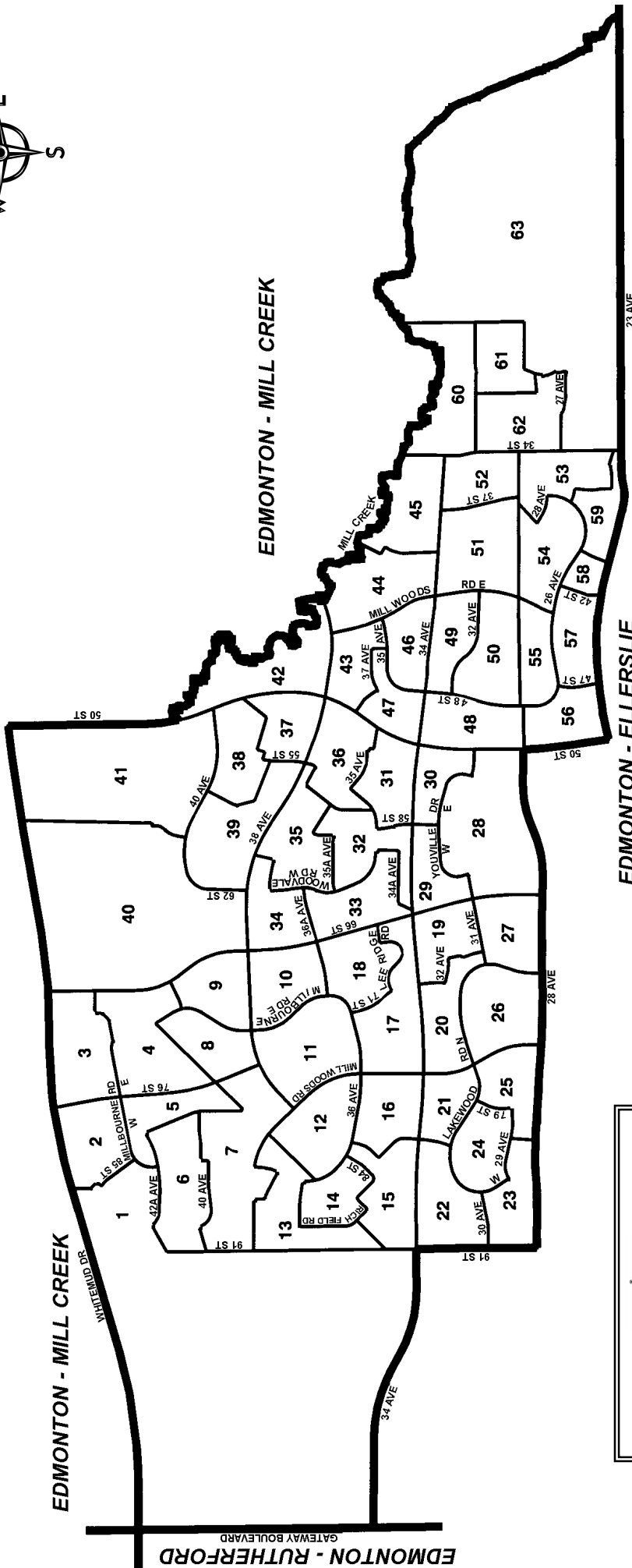
| POLL NUMBER  | NAME OF POLL                     | NAMES ON LIST | NARESH BHARDWAJ PC | WESLYN MATHER LIB | LLOYD NELSON NDP | NAOMI RANKIN CP - A | CHARLES RELAND AA | V             | S         | D        | R         | % VOTER TURNOUT |
|--------------|----------------------------------|---------------|--------------------|-------------------|------------------|---------------------|-------------------|---------------|-----------|----------|-----------|-----------------|
| 59           | Bisset                           | 313           | 24                 | 49                | 25               | 1                   | 4                 | 103           | 0         | 0        | 0         | 32.9            |
| 60           | Silver Berry                     | 213           | 21                 | 38                | 7                | 0                   | 7                 | 73            | 0         | 0        | 0         | 34.3            |
| 61           | Silver Berry                     | 336           | 30                 | 45                | 14               | 0                   | 11                | 100           | 1         | 0        | 0         | 29.8            |
| 62           | Silver Berry                     | 256           | 31                 | 54                | 15               | 0                   | 5                 | 105           | 0         | 0        | 1         | 41.4            |
| 63           | Silver Berry                     | 191           | 31                 | 31                | 10               | 0                   | 11                | 83            | 0         | 0        | 0         | 43.5            |
| 64           | Advance                          | 0             | 143                | 216               | 63               | 0                   | 31                | 453           | 0         | 0        | 1         |                 |
| 65           | Mobile-Good Samaritan/Shepherd's | 0             | 27                 | 33                | 11               | 1                   | 22                | 94            | 0         | 0        | 3         |                 |
| 66           | Mobile-Grey Nuns Hospital        | 0             | 26                 | 28                | 20               | 1                   | 7                 | 82            | 1         | 0        | 0         |                 |
| 67           | Special Ballot                   | 0             | 6                  | 23                | 3                | 0                   | 3                 | 35            | 0         | 0        | 3         |                 |
| <b>TOTAL</b> |                                  | <b>23,319</b> | <b>2,992</b>       | <b>5,012</b>      | <b>1,565</b>     | <b>42</b>           | <b>829</b>        | <b>10,440</b> | <b>18</b> | <b>1</b> | <b>43</b> | <b>45.0</b>     |


V=Valid Ballots

S=Spoiled Ballots

D=Declined Ballots

R=Rejected Ballots



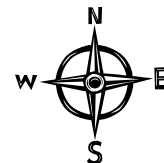
  
Province of Alberta  
PROVINCIAL ELECTORAL DIVISION  
OF  
**38 Edmonton-Mill Woods**  
AS DEFINED BY THE  
ALBERTA ELECTORAL DIVISIONS ACT, 2003



## Electoral Division of Edmonton-Riverview

### General Election Statement of Official Results - November 22, 2004

| POLL NUMBER | NAME OF POLL              | NAMES ON LIST | DAVID EDGAR AA | FRED HORNE PC | JOHN LACKEY AG | DONNA MARTYN NDP | DAVID W. POWER SC | KEVIN TAFT LIB | V   | S | D | R | % VOTER TURNOUT |
|-------------|---------------------------|---------------|----------------|---------------|----------------|------------------|-------------------|----------------|-----|---|---|---|-----------------|
| 1           | Jasper Place Northwest    | 249           | 3              | 22            | 1              | 14               | 2                 | 25             | 67  | 0 | 0 | 1 | 27.3            |
| 2           | Jasper Place Central West | 306           | 4              | 35            | 7              | 23               | 2                 | 79             | 150 | 0 | 0 | 0 | 49.0            |
| 3           | Jasper Place              | 332           | 4              | 31            | 2              | 19               | 1                 | 52             | 109 | 1 | 0 | 0 | 32.8            |
| 4           | Jasper Place Northeast    | 322           | 10             | 50            | 4              | 18               | 1                 | 81             | 164 | 0 | 0 | 0 | 50.9            |
| 5           | Jasper Place Central East | 293           | 1              | 40            | 4              | 3                | 1                 | 54             | 103 | 0 | 0 | 0 | 35.2            |
| 6           | Jasper Place Southeast    | 232           | 1              | 31            | 5              | 5                | 0                 | 56             | 98  | 2 | 0 | 1 | 42.7            |
| 7           | Crestwood North           | 465           | 10             | 92            | 15             | 15               | 3                 | 180            | 315 | 5 | 0 | 0 | 67.7            |
| 8           | Crestwood Central North   | 377           | 12             | 57            | 14             | 10               | 1                 | 140            | 234 | 0 | 0 | 0 | 62.1            |
| 9           | Crestwood Central South   | 342           | 2              | 40            | 5              | 5                | 0                 | 173            | 225 | 0 | 0 | 0 | 65.8            |
| 10          | Crestwood East            | 341           | 2              | 69            | 5              | 6                | 0                 | 137            | 219 | 0 | 0 | 0 | 64.2            |
| 11          | Meadowlark Northwest      | 412           | 7              | 70            | 3              | 13               | 6                 | 140            | 239 | 0 | 0 | 4 | 59.0            |
| 12          | Meadowlark Northeast      | 430           | 5              | 77            | 3              | 14               | 3                 | 140            | 242 | 0 | 0 | 1 | 56.5            |
| 13          | Meadowlark Central        | 429           | 4              | 66            | 8              | 18               | 2                 | 139            | 237 | 0 | 0 | 0 | 55.2            |
| 14          | Meadowlark                | 465           | 4              | 78            | 5              | 23               | 2                 | 158            | 270 | 0 | 0 | 0 | 58.1            |
| 15          | Meadowlark South          | 430           | 3              | 76            | 3              | 11               | 0                 | 132            | 225 | 0 | 0 | 0 | 52.3            |
| 16          | Sherwood West             | 335           | 6              | 35            | 3              | 18               | 0                 | 76             | 138 | 1 | 0 | 0 | 41.2            |
| 17          | Sherwood East             | 359           | 3              | 33            | 2              | 10               | 4                 | 110            | 162 | 1 | 0 | 0 | 45.1            |
| 18          | Crestwood South           | 361           | 7              | 61            | 11             | 2                | 0                 | 170            | 251 | 0 | 0 | 0 | 69.5            |
| 19          | Jasper Park Northwest     | 306           | 3              | 58            | 4              | 14               | 1                 | 78             | 158 | 0 | 0 | 0 | 51.6            |
| 20          | Jasper Park Northeast     | 362           | 4              | 37            | 6              | 11               | 0                 | 76             | 134 | 1 | 0 | 0 | 37.0            |
| 21          | Jasper Park Southwest     | 325           | 8              | 55            | 7              | 15               | 2                 | 103            | 190 | 4 | 0 | 0 | 58.5            |
| 22          | Jasper Park Southeast     | 216           | 2              | 30            | 6              | 22               | 3                 | 52             | 115 | 0 | 0 | 0 | 53.2            |
| 23          | Parkview West             | 439           | 4              | 61            | 4              | 10               | 0                 | 201            | 280 | 0 | 1 | 0 | 64.0            |
| 24          | Valleyview North          | 307           | 3              | 47            | 5              | 3                | 2                 | 123            | 183 | 0 | 0 | 0 | 59.6            |
| 25          | Parkview Southwest        | 359           | 2              | 59            | 9              | 10               | 0                 | 172            | 252 | 0 | 0 | 1 | 70.5            |
| 26          | Parkview Central          | 460           | 5              | 54            | 8              | 12               | 2                 | 231            | 312 | 1 | 0 | 0 | 67.8            |
| 27          | Parkview Southeast        | 470           | 8              | 67            | 7              | 4                | 1                 | 213            | 300 | 0 | 0 | 0 | 63.8            |
| 28          | Lynnwood Northwest        | 293           | 3              | 49            | 0              | 12               | 0                 | 102            | 166 | 1 | 0 | 2 | 57.3            |
| 29          | Whitehall Square North    | 435           | 4              | 35            | 0              | 16               | 0                 | 109            | 164 | 0 | 0 | 0 | 37.7            |
| 30          | Lynnwood North            | 293           | 4              | 46            | 3              | 11               | 1                 | 104            | 169 | 0 | 0 | 0 | 57.7            |
| 31          | Lynnwood Southwest        | 294           | 5              | 37            | 1              | 8                | 1                 | 96             | 148 | 1 | 0 | 1 | 50.7            |
| 32          | Whitehall Square          | 279           | 3              | 27            | 0              | 14               | 1                 | 53             | 98  | 0 | 0 | 0 | 35.1            |
| 33          | Lynnwood                  | 356           | 2              | 57            | 2              | 6                | 0                 | 167            | 234 | 0 | 0 | 0 | 65.7            |
| 34          | Lynnwood Central          | 226           | 1              | 55            | 2              | 6                | 0                 | 97             | 161 | 0 | 0 | 0 | 71.2            |
| 35          | Laurier Heights North     | 355           | 5              | 53            | 4              | 7                | 2                 | 155            | 226 | 1 | 0 | 0 | 63.7            |
| 36          | Laurier Heights East      | 492           | 2              | 39            | 1              | 5                | 0                 | 76             | 123 | 0 | 0 | 0 | 25.0            |
| 37          | Valleyview South          | 361           | 3              | 64            | 6              | 4                | 2                 | 153            | 232 | 1 | 0 | 0 | 64.3            |
| 38          | Laurier Heights West      | 342           | 1              | 52            | 3              | 7                | 1                 | 176            | 240 | 1 | 0 | 0 | 70.2            |
| 39          | Laurier Heights South     | 328           | 0              | 54            | 2              | 8                | 1                 | 164            | 229 | 0 | 0 | 0 | 69.8            |
| 40          | Buena Vista               | 411           | 5              | 79            | 3              | 10               | 1                 | 185            | 283 | 0 | 0 | 0 | 68.9            |
| 41          | Windsor Park South        | 311           | 2              | 48            | 2              | 10               | 1                 | 151            | 214 | 0 | 0 | 0 | 68.8            |
| 42          | Windsor Park Central      | 266           | 2              | 23            | 4              | 12               | 1                 | 138            | 180 | 0 | 0 | 0 | 67.7            |
| 43          | Windsor Park North        | 367           | 2              | 45            | 3              | 11               | 1                 | 158            | 220 | 0 | 0 | 1 | 60.2            |
| 44          | University Kelsey         | 87            | 1              | 15            | 2              | 16               | 0                 | 48             | 82  | 0 | 0 | 0 | 94.3            |
| 45          | University Mackenzie      | 276           | 13             | 93            | 22             | 46               | 4                 | 82             | 260 | 0 | 0 | 0 | 94.2            |
| 46          | Belgravia Northwest       | 284           | 0              | 29            | 0              | 12               | 0                 | 178            | 219 | 1 | 0 | 0 | 77.1            |
| 47          | Belgravia Northeast       | 451           | 6              | 32            | 7              | 7                | 1                 | 169            | 222 | 0 | 0 | 2 | 49.7            |
| 48          | McKernan Northwest        | 336           | 6              | 18            | 9              | 12               | 0                 | 119            | 164 | 0 | 0 | 2 | 49.4            |
| 49          | Belgravia Central         | 352           | 2              | 23            | 4              | 9                | 1                 | 203            | 242 | 0 | 0 | 0 | 68.8            |
| 50          | McKernan Central          | 378           | 2              | 20            | 5              | 23               | 0                 | 136            | 186 | 0 | 0 | 0 | 49.2            |
| 51          | McKernan Northwest        | 452           | 6              | 22            | 3              | 21               | 3                 | 103            | 158 | 0 | 0 | 0 | 35.0            |
| 52          | Belgravia                 | 496           | 1              | 41            | 6              | 19               | 2                 | 273            | 342 | 0 | 0 | 0 | 69.0            |
| 53          | Riverview                 | 418           | 5              | 24            | 3              | 25               | 5                 | 205            | 267 | 2 | 0 | 0 | 63.9            |
| 54          | McKernan Southeast        | 352           | 2              | 22            | 2              | 24               | 2                 | 124            | 176 | 0 | 0 | 0 | 50.0            |
| 55          | Parkallen Northwest       | 314           | 3              | 25            | 4              | 20               | 6                 | 139            | 197 | 1 | 0 | 0 | 62.7            |
| 56          | Parkallen Northeast       | 246           | 1              | 15            | 5              | 23               | 1                 | 95             | 140 | 0 | 0 | 0 | 56.9            |
| 57          | Parkallen South           | 380           | 4              | 33            | 1              | 27               | 3                 | 185            | 253 | 0 | 0 | 0 | 66.6            |
| 58          | Parkallen Central         | 332           | 5              | 20            | 12             | 26               | 2                 | 155            | 220 | 1 | 0 | 0 | 66.3            |



**EDMONTON - GLENORA**

**EDMONTON - MEADOWLARK**

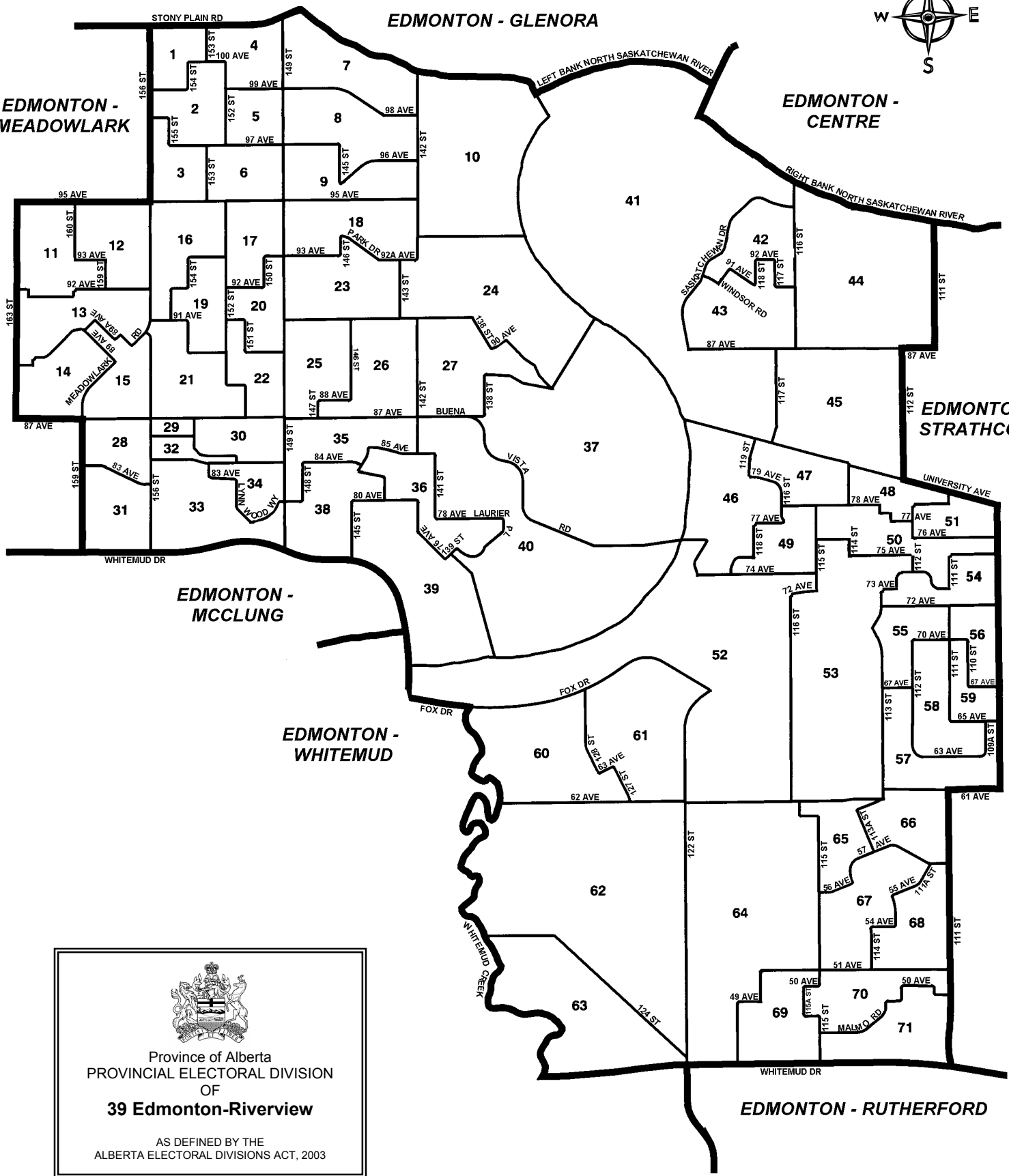
**EDMONTON - CENTRE**


**EDMONTON - STRATHCONA**

**EDMONTON - MCCLUNG**

**EDMONTON - WHITEMUD**

**EDMONTON - RUTHERFORD**



  
Province of Alberta  
PROVINCIAL ELECTORAL DIVISION  
OF  
**39 Edmonton-Riverview**  
AS DEFINED BY THE  
ALBERTA ELECTORAL DIVISIONS ACT, 2003

**Electoral Division of Edmonton-Riverview  
General Election Statement of Official Results - November 22, 2004**

| POLL NUMBER  | NAME OF POLL                          | NAMES ON LIST | DAVID EDGAR AA | FRED HORNE PC | JOHN LACKEY AG | DONNA MARTYN NDP | DAVID W. POWER SC | KEVIN TAFT LIB | V             | S         | D        | R         | % VOTER TURNOUT |
|--------------|---------------------------------------|---------------|----------------|---------------|----------------|------------------|-------------------|----------------|---------------|-----------|----------|-----------|-----------------|
| 59           | Parkallen Central East                | 300           | 0              | 19            | 2              | 18               | 0                 | 95             | 134           | 0         | 0        | 0         | 44.7            |
| 60           | Grandview Northwest                   | 392           | 2              | 53            | 5              | 6                | 0                 | 175            | 241           | 1         | 0        | 0         | 61.5            |
| 61           | Grandview Northeast                   | 340           | 1              | 45            | 7              | 3                | 0                 | 138            | 194           | 0         | 0        | 0         | 57.1            |
| 62           | Lansdowne North                       | 431           | 7              | 55            | 6              | 16               | 1                 | 162            | 247           | 1         | 0        | 0         | 57.3            |
| 63           | Lansdowne West                        | 463           | 6              | 73            | 5              | 10               | 0                 | 228            | 322           | 0         | 0        | 0         | 69.5            |
| 64           | Belgravia Southwest                   | 286           | 1              | 18            | 1              | 19               | 0                 | 45             | 84            | 0         | 0        | 0         | 29.4            |
| 65           | Lendrum Northwest                     | 279           | 3              | 18            | 4              | 14               | 2                 | 161            | 202           | 1         | 0        | 0         | 72.4            |
| 66           | Lendrum Northeast                     | 326           | 5              | 36            | 5              | 11               | 0                 | 98             | 155           | 0         | 0        | 0         | 47.5            |
| 67           | Lendrum Southwest                     | 416           | 5              | 64            | 2              | 9                | 3                 | 201            | 284           | 0         | 0        | 0         | 68.3            |
| 68           | Lendrum Southeast                     | 328           | 4              | 43            | 1              | 12               | 0                 | 164            | 224           | 2         | 0        | 3         | 69.2            |
| 69           | Malmo West                            | 385           | 5              | 51            | 7              | 13               | 4                 | 171            | 251           | 0         | 0        | 2         | 65.7            |
| 70           | Malmo Central                         | 437           | 9              | 46            | 4              | 17               | 2                 | 194            | 272           | 0         | 0        | 1         | 62.5            |
| 71           | Malmo East                            | 390           | 8              | 55            | 6              | 18               | 0                 | 172            | 259           | 0         | 0        | 0         | 66.4            |
| 72           | Advance                               | 0             | 16             | 168           | 12             | 36               | 3                 | 356            | 591           | 0         | 0        | 1         |                 |
| 73           | Mobile-Canterbury Court/Manor         | 0             | 1              | 62            | 3              | 13               | 5                 | 112            | 196           | 3         | 0        | 0         |                 |
| 74           | Mobile-Cross Cancer Institute/Mewburn | 0             | 2              | 31            | 5              | 17               | 5                 | 15             | 75            | 1         | 2        | 3         |                 |
| 75           | Mobile-Central Park/Grandview         | 0             | 3              | 23            | 0              | 6                | 5                 | 14             | 51            | 0         | 1        | 0         |                 |
| 76           | Mobile-University of Alberta Hospital | 0             | 4              | 47            | 3              | 19               | 4                 | 48             | 125           | 0         | 2        | 0         |                 |
| 77           | Special Ballot                        | 0             | 3              | 42            | 2              | 16               | 0                 | 142            | 205           | 0         | 2        | 22        |                 |
| <b>TOTAL</b> |                                       | <b>25,060</b> | <b>313</b>     | <b>3,575</b>  | <b>357</b>     | <b>1,058</b>     | <b>116</b>        | <b>10,280</b>  | <b>15,699</b> | <b>35</b> | <b>8</b> | <b>48</b> | <b>62.9</b>     |

V=Valid Ballots

S=Spoiled Ballots

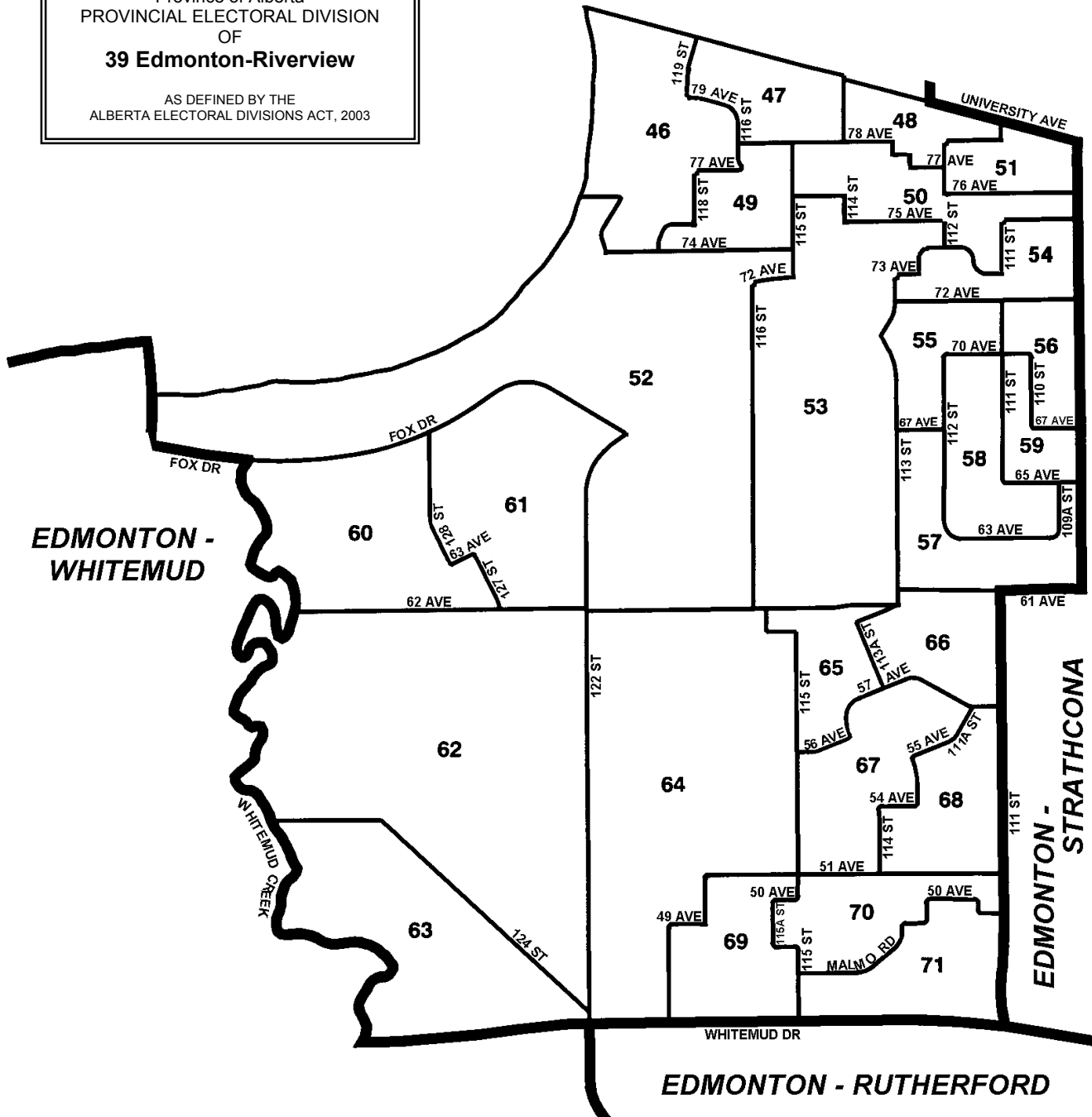
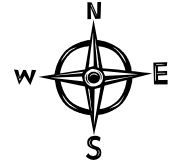
D=Declined Ballots

R=Rejected Ballots



Province of Alberta  
PROVINCIAL ELECTORAL DIVISION  
OF  
**39 Edmonton-Riverview**

AS DEFINED BY THE  
ALBERTA ELECTORAL DIVISIONS ACT, 2003



**Electoral Division of Edmonton-Rutherford**  
**General Election Statement of Official Results - November 22, 2004**

| POLL NUMBER | NAME OF POLL                | NAMES ON LIST | ANITA ASHMORE SC | R. J. (BOB) EWART AA | IAN MCCELLEND PC | RICK MILLER LIB | GEORGE A. SLADE NDP | V   | S | D | R | % VOTER TURNOUT |
|-------------|-----------------------------|---------------|------------------|----------------------|------------------|-----------------|---------------------|-----|---|---|---|-----------------|
| 1           | Royal Gardens-Ld Byron      | 436           | 1                | 3                    | 32               | 74              | 22                  | 132 | 0 | 0 | 1 | 30.5            |
| 2           | Royal Gardens Northwest     | 359           | 4                | 11                   | 76               | 126             | 10                  | 227 | 0 | 0 | 2 | 63.8            |
| 3           | Royal Gardens Northeast     | 330           | 1                | 11                   | 45               | 129             | 9                   | 195 | 0 | 0 | 0 | 59.1            |
| 4           | Royal Gardens Southeast     | 356           | 2                | 0                    | 68               | 135             | 18                  | 223 | 0 | 0 | 0 | 62.6            |
| 5           | Royal Gardens South Central | 318           | 4                | 9                    | 42               | 79              | 25                  | 159 | 0 | 0 | 0 | 50.0            |
| 6           | Royal Gardens Southwest     | 302           | 5                | 6                    | 32               | 73              | 12                  | 128 | 0 | 0 | 1 | 42.7            |
| 7           | Greenfield Northwest        | 322           | 3                | 10                   | 67               | 118             | 9                   | 207 | 2 | 0 | 0 | 64.3            |
| 8           | Greenfield West Central     | 367           | 1                | 13                   | 40               | 178             | 8                   | 240 | 1 | 0 | 0 | 65.4            |
| 9           | Greenfield Central          | 356           | 3                | 13                   | 51               | 154             | 4                   | 225 | 0 | 0 | 0 | 63.2            |
| 10          | Greenfield Northeast        | 273           | 1                | 15                   | 44               | 99              | 10                  | 169 | 2 | 0 | 1 | 62.3            |
| 11          | Greenfield East Central     | 347           | 2                | 16                   | 69               | 134             | 9                   | 230 | 0 | 0 | 2 | 66.9            |
| 12          | Greenfield South Central    | 320           | 6                | 6                    | 45               | 141             | 15                  | 213 | 1 | 0 | 0 | 66.6            |
| 13          | Greenfield Southwest        | 393           | 3                | 13                   | 65               | 149             | 23                  | 253 | 0 | 0 | 1 | 64.6            |
| 14          | Greenfield Southeast        | 331           | 1                | 3                    | 51               | 129             | 7                   | 191 | 1 | 0 | 0 | 57.7            |
| 15          | Duggan South Central        | 445           | 6                | 13                   | 75               | 156             | 14                  | 264 | 0 | 0 | 1 | 59.6            |
| 16          | Duggan West Central         | 431           | 2                | 5                    | 76               | 185             | 26                  | 294 | 0 | 0 | 0 | 68.2            |
| 17          | Duggan Central              | 395           | 7                | 2                    | 50               | 76              | 17                  | 152 | 0 | 0 | 0 | 38.5            |
| 18          | Duggan Northwest            | 371           | 3                | 10                   | 73               | 110             | 21                  | 217 | 0 | 0 | 0 | 58.5            |
| 19          | Rideau Park Northwest       | 405           | 6                | 17                   | 92               | 141             | 9                   | 265 | 1 | 0 | 0 | 65.4            |
| 20          | Rideau Park Northeast       | 493           | 4                | 2                    | 45               | 68              | 16                  | 135 | 1 | 0 | 0 | 27.4            |
| 21          | Whitemud Crossing           | 390           | 1                | 2                    | 41               | 62              | 7                   | 113 | 0 | 0 | 0 | 29.0            |
| 22          | Duggan-Park Place           | 372           | 4                | 2                    | 31               | 43              | 13                  | 93  | 0 | 0 | 0 | 25.0            |
| 23          | Duggan East                 | 364           | 2                | 6                    | 58               | 145             | 14                  | 225 | 0 | 0 | 1 | 62.1            |
| 24          | Duggan-Garden Grove         | 347           | 1                | 7                    | 29               | 71              | 25                  | 133 | 0 | 0 | 0 | 38.3            |
| 25          | Duggan Southeast            | 375           | 4                | 8                    | 71               | 125             | 22                  | 230 | 0 | 0 | 0 | 61.3            |
| 26          | Steinhauer Northeast        | 431           | 2                | 6                    | 75               | 120             | 14                  | 217 | 2 | 0 | 0 | 50.3            |
| 27          | Steinhauer East Central     | 378           | 7                | 8                    | 65               | 102             | 9                   | 191 | 1 | 0 | 0 | 50.5            |
| 28          | Steinhauer West Central     | 352           | 3                | 7                    | 52               | 102             | 28                  | 192 | 0 | 0 | 0 | 54.5            |
| 29          | Steinhauer Northwest        | 381           | 1                | 3                    | 87               | 126             | 16                  | 233 | 0 | 0 | 0 | 61.2            |
| 30          | Sweetgrass Northeast        | 435           | 5                | 7                    | 78               | 152             | 19                  | 261 | 0 | 0 | 1 | 60.2            |
| 31          | Sweetgrass South Central    | 272           | 4                | 4                    | 32               | 49              | 27                  | 116 | 0 | 0 | 0 | 42.6            |
| 32          | Sweetgrass Northwest        | 455           | 1                | 12                   | 85               | 176             | 10                  | 284 | 0 | 0 | 0 | 62.4            |
| 33          | Sweetgrass Southwest        | 476           | 2                | 12                   | 64               | 136             | 20                  | 234 | 0 | 0 | 2 | 49.6            |
| 34          | Blue Quill Estates North    | 479           | 0                | 7                    | 114              | 137             | 5                   | 263 | 0 | 0 | 0 | 54.9            |
| 35          | Blue Quill Estates South    | 465           | 0                | 6                    | 52               | 97              | 16                  | 171 | 1 | 0 | 1 | 37.0            |
| 36          | Blue Quill Northwest        | 297           | 1                | 4                    | 54               | 80              | 6                   | 145 | 0 | 0 | 1 | 49.2            |
| 37          | Blue Quill West Central     | 326           | 1                | 5                    | 36               | 80              | 17                  | 139 | 1 | 0 | 4 | 43.9            |
| 38          | Blue Quill Southwest        | 521           | 0                | 17                   | 50               | 123             | 25                  | 215 | 0 | 0 | 0 | 41.3            |
| 39          | Blue Quill North Central    | 367           | 0                | 7                    | 33               | 42              | 10                  | 92  | 2 | 0 | 0 | 25.1            |
| 40          | Blue Quill South Central    | 357           | 4                | 8                    | 74               | 125             | 8                   | 219 | 0 | 0 | 0 | 61.3            |
| 41          | Blue Quill Southeast        | 388           | 2                | 7                    | 57               | 112             | 19                  | 197 | 0 | 0 | 1 | 51.0            |
| 42          | Blue Quill Northeast        | 428           | 4                | 5                    | 38               | 37              | 10                  | 94  | 0 | 0 | 0 | 22.0            |
| 43          | Ermineskin Northwest        | 446           | 5                | 5                    | 47               | 57              | 24                  | 138 | 0 | 0 | 0 | 30.9            |
| 44          | Heritage Park South & West  | 319           | 3                | 9                    | 78               | 138             | 15                  | 243 | 2 | 0 | 1 | 76.5            |
| 45          | Heritage Park North & East  | 252           | 4                | 1                    | 60               | 90              | 9                   | 164 | 0 | 0 | 2 | 65.9            |
| 46          | Ermineskin Central          | 369           | 4                | 2                    | 43               | 91              | 7                   | 147 | 0 | 0 | 1 | 40.1            |
| 47          | Ermineskin Northeast        | 291           | 3                | 13                   | 39               | 72              | 14                  | 141 | 0 | 0 | 0 | 48.5            |
| 48          | Ermineskin East             | 401           | 4                | 7                    | 45               | 99              | 14                  | 169 | 1 | 0 | 1 | 42.4            |
| 49          | Ermineskin Southeast        | 395           | 2                | 5                    | 43               | 55              | 11                  | 116 | 1 | 0 | 1 | 29.6            |
| 50          | Ermineskin South Central    | 367           | 4                | 7                    | 62               | 91              | 24                  | 188 | 1 | 0 | 3 | 52.0            |
| 51          | Kaskitayo                   | 305           | 2                | 6                    | 63               | 106             | 5                   | 182 | 0 | 0 | 0 | 59.7            |
| 52          | Kehewin North               | 441           | 2                | 5                    | 70               | 115             | 13                  | 205 | 0 | 0 | 1 | 46.7            |
| 53          | Kehewin Northeast           | 478           | 6                | 10                   | 96               | 113             | 21                  | 246 | 1 | 0 | 1 | 51.7            |
| 54          | Kehewin Bearspaw            | 406           | 4                | 6                    | 61               | 117             | 10                  | 198 | 2 | 0 | 0 | 48.8            |
| 55          | Bearspaw Northeast          | 442           | 11               | 11                   | 69               | 114             | 13                  | 218 | 2 | 0 | 0 | 49.3            |
| 56          | Bearspaw East               | 417           | 4                | 3                    | 87               | 116             | 25                  | 235 | 0 | 0 | 1 | 56.6            |
| 57          | Bearspaw Southeast          | 465           | 3                | 19                   | 85               | 120             | 8                   | 235 | 0 | 0 | 2 | 51.0            |
| 58          | Bearspaw East Central       | 371           | 4                | 13                   | 80               | 89              | 12                  | 198 | 0 | 0 | 0 | 53.4            |
| 59          | Bearspaw West               | 347           | 4                | 13                   | 80               | 104             | 11                  | 212 | 4 | 0 | 0 | 61.1            |

EDMONTON - RIVERVIEW

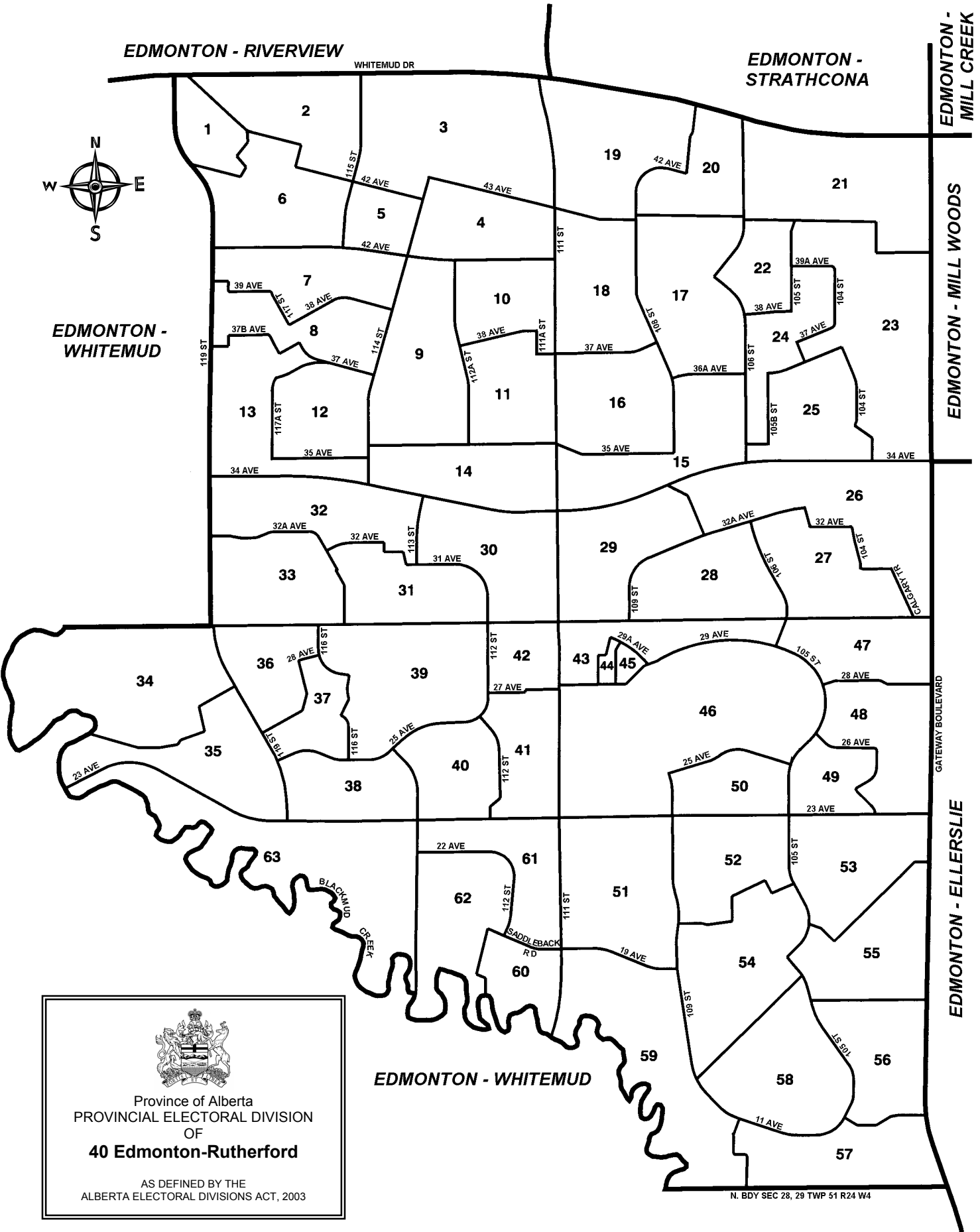
EDMONTON - STRATHCONA


EDMONTON - MILL CREEK

EDMONTON - MILL WOODS

GATEWAY BOULEVARD

EDMONTON - ELLERSLIE



  
 Province of Alberta  
 PROVINCIAL ELECTORAL DIVISION  
 OF  
**40 Edmonton-Rutherford**  
 AS DEFINED BY THE  
 ALBERTA ELECTORAL DIVISIONS ACT, 2003

N. BDY SEC 28, 29 TWP 51 R24 W4

**Electoral Division of Edmonton-Rutherford  
General Election Statement of Official Results - November 22, 2004**

| POLL NUMBER  | NAME OF POLL                                     | NAMES ON LIST | ANITA ASHMORE SC | R. J. (BOB) EWART AA | IAN MCCLELLAND PC | RICK MILLER LIB | GEORGE A. SLADE NDP | V             | S         | D        | R         | % VOTER TURNOUT |
|--------------|--|---------------|------------------|----------------------|-------------------|-----------------|---------------------|---------------|-----------|----------|-----------|-----------------|
| 60           | Heathridge-Pebble Creek                          | 366           | 1                | 2                    | 54                | 60              | 18                  | 135           | 0         | 0        | 0         | 36.9            |
| 61           | Yellowbird Northeast                             | 385           | 3                | 6                    | 67                | 106             | 11                  | 193           | 0         | 0        | 0         | 50.1            |
| 62           | Yellowbird Central                               | 407           | 2                | 8                    | 83                | 94              | 17                  | 204           | 0         | 0        | 1         | 50.4            |
| 63           | Yellowbird West                                  | 420           | 3                | 7                    | 51                | 65              | 22                  | 148           | 0         | 0        | 0         | 35.2            |
| 64           | Advance  | 0             | 3                | 16                   | 234               | 342             | 40                  | 635           | 0         | 0        | 1         |                 |
| 65           | Mobile-Southgate/St. Joseph's Auxillary Hospital | 0             | 5                | 8                    | 23                | 25              | 8                   | 69            | 0         | 0        | 2         |                 |
| 66           | Mobile-Lifestyle Options/Southside/Wedman House  | 0             | 8                | 6                    | 80                | 79              | 14                  | 187           | 0         | 0        | 6         |                 |
| 67           | Special Ballot                                   | 0             | 2                | 0                    | 59                | 67              | 5                   | 133           | 1         | 0        | 5         |                 |
| <b>TOTAL</b> |  | <b>24,096</b> | <b>210</b>       | <b>516</b>           | <b>4,173</b>      | <b>7,221</b>    | <b>995</b>          | <b>13,115</b> | <b>31</b> | <b>0</b> | <b>49</b> | <b>54.6</b>     |

V=Valid Ballots

S=Spoiled Ballots

D=Declined Ballots

R=Rejected Ballots

EDMONTON - RIVERVIEW

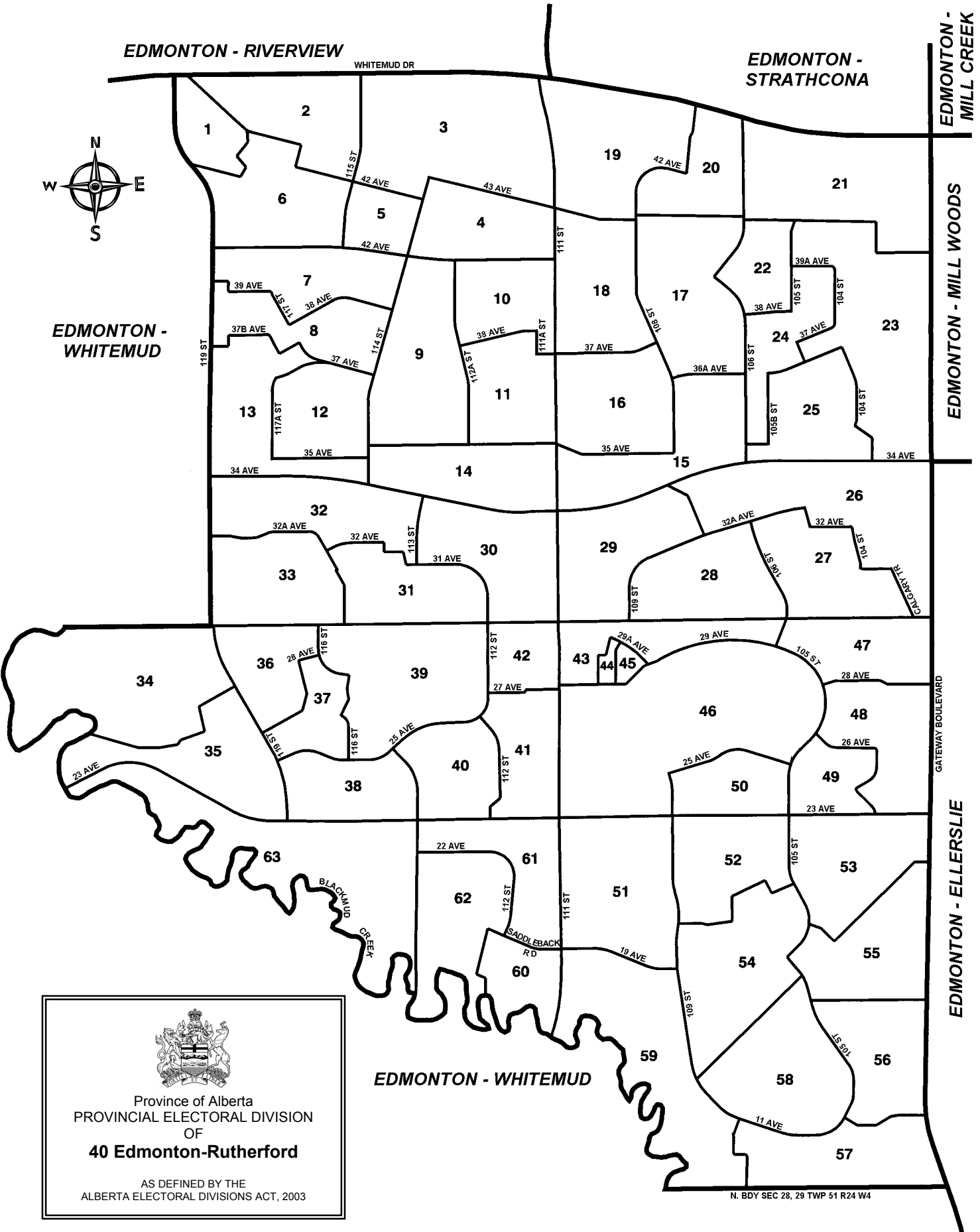
EDMONTON - STRATHCONA


EDMONTON - MILL CREEK

EDMONTON - MILL WOODS

GATEWAY BOULEVARD

EDMONTON - ELLERSLIE



  
 Province of Alberta  
 PROVINCIAL ELECTORAL DIVISION  
 OF  
**40 Edmonton-Rutherford**  
 AS DEFINED BY THE  
 ALBERTA ELECTORAL DIVISIONS ACT, 2003

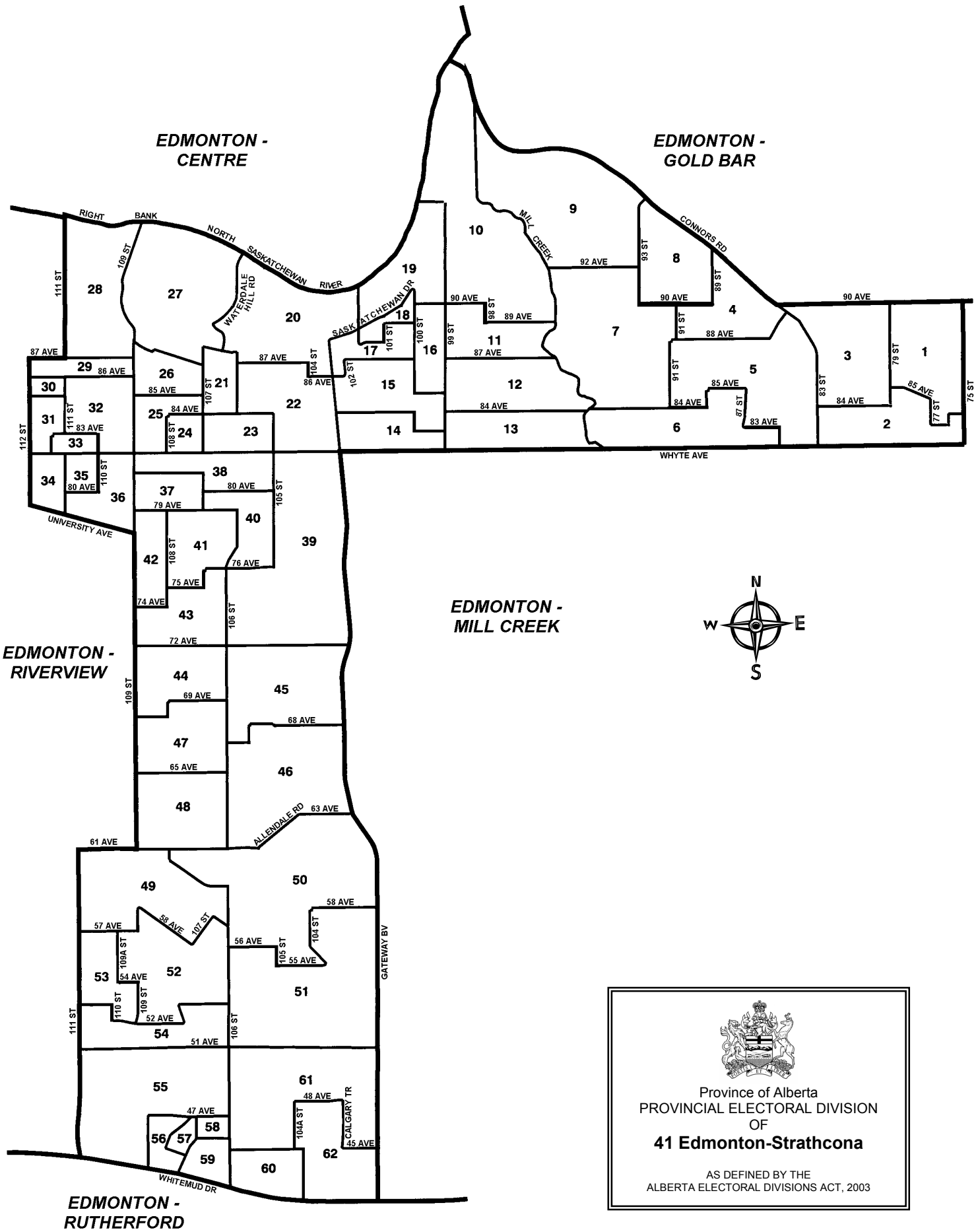
N. BDY SEC 28, 29 TWP 51 R24 W4



## Electoral Division of Edmonton-Strathcona

### General Election Statement of Official Results - November 22, 2004

| POLL NUMBER | NAME OF POLL                  | NAMES ON LIST | JEREMY BURNS AA | ADRIAN COLE AG | KELLY GRAHAM SC | STEVEN LEARD LIB | RAJ PANNU NDP | SHANNON STUBBS PC | V   | S | D | R | % VOTER TURNOUT |
|-------------|-------------------------------|---------------|-----------------|----------------|-----------------|------------------|---------------|-------------------|-----|---|---|---|-----------------|
| 1           | Idylwylde Northeast           | 380           | 4               | 8              | 5               | 31               | 103           | 42                | 193 | 0 | 0 | 1 | 51.1            |
| 2           | Idylwylde South               | 553           | 3               | 2              | 6               | 56               | 87            | 65                | 219 | 0 | 0 | 3 | 40.1            |
| 3           | Idylwylde Northwest           | 423           | 3               | 6              | 2               | 43               | 70            | 60                | 184 | 0 | 0 | 0 | 43.5            |
| 4           | Bonnie Doon Northeast         | 470           | 4               | 3              | 3               | 38               | 121           | 33                | 202 | 0 | 0 | 0 | 43.0            |
| 5           | Bonnie Doon East Central      | 575           | 2               | 4              | 2               | 72               | 125           | 47                | 252 | 0 | 0 | 3 | 44.3            |
| 6           | Bonnie Doon South             | 471           | 1               | 1              | 5               | 37               | 118           | 40                | 202 | 0 | 0 | 1 | 43.1            |
| 7           | Bonnie Doon West              | 512           | 5               | 8              | 3               | 33               | 167           | 44                | 260 | 0 | 0 | 1 | 51.0            |
| 8           | Bonnie Doon North             | 350           | 2               | 4              | 4               | 36               | 129           | 38                | 213 | 0 | 0 | 2 | 61.4            |
| 9           | Bonnie Doon Northwest         | 500           | 8               | 3              | 5               | 39               | 138           | 59                | 252 | 0 | 0 | 2 | 50.8            |
| 10          | Strathcona Northeast          | 357           | 1               | 3              | 1               | 22               | 199           | 31                | 257 | 0 | 0 | 2 | 72.5            |
| 11          | Strathcona East Central       | 358           | 1               | 4              | 0               | 7                | 193           | 15                | 220 | 0 | 0 | 2 | 62.0            |
| 12          | Strathcona East               | 486           | 4               | 4              | 0               | 22               | 236           | 33                | 299 | 0 | 0 | 1 | 61.7            |
| 13          | Strathcona Southeast          | 458           | 2               | 7              | 1               | 13               | 143           | 18                | 184 | 0 | 0 | 1 | 40.4            |
| 14          | Strathcona South              | 353           | 3               | 5              | 4               | 15               | 119           | 19                | 165 | 0 | 0 | 0 | 46.7            |
| 15          | Strathcona King Edward        | 546           | 5               | 5              | 8               | 23               | 126           | 53                | 220 | 0 | 1 | 1 | 40.7            |
| 16          | Strathcona Central            | 403           | 2               | 5              | 2               | 14               | 114           | 13                | 150 | 0 | 0 | 0 | 37.2            |
| 17          | Strathcona West Central       | 529           | 4               | 3              | 6               | 12               | 92            | 30                | 147 | 0 | 0 | 0 | 27.8            |
| 18          | Strathcona Saskatchewan Drive | 298           | 2               | 5              | 1               | 30               | 102           | 21                | 161 | 0 | 0 | 2 | 54.7            |
| 19          | Strathcona North              | 346           | 6               | 5              | 1               | 24               | 88            | 31                | 155 | 0 | 0 | 0 | 44.8            |
| 20          | Strathcona Queen East         | 480           | 2               | 6              | 1               | 32               | 109           | 32                | 182 | 2 | 0 | 1 | 38.1            |
| 21          | Strathcona Northwest          | 409           | 4               | 3              | 1               | 20               | 107           | 31                | 166 | 0 | 0 | 0 | 40.6            |
| 22          | Strathcona South Central      | 453           | 5               | 5              | 3               | 21               | 171           | 27                | 232 | 0 | 0 | 0 | 51.2            |
| 23          | Strathcona Southwest          | 438           | 1               | 9              | 0               | 14               | 109           | 22                | 155 | 0 | 0 | 0 | 35.4            |
| 24          | Garneau Southeast             | 284           | 5               | 2              | 2               | 22               | 83            | 22                | 136 | 0 | 0 | 0 | 47.9            |
| 25          | Garneau East Central          | 266           | 2               | 4              | 1               | 15               | 109           | 16                | 147 | 0 | 0 | 0 | 55.3            |
| 26          | Garneau East                  | 363           | 4               | 6              | 1               | 27               | 108           | 18                | 164 | 0 | 0 | 0 | 45.2            |
| 27          | Garneau Northeast             | 529           | 6               | 6              | 2               | 26               | 114           | 49                | 203 | 0 | 0 | 0 | 38.4            |
| 28          | Garneau Northwest             | 392           | 2               | 7              | 0               | 23               | 108           | 22                | 162 | 0 | 0 | 1 | 41.6            |
| 29          | Garneau North Central         | 238           | 2               | 1              | 0               | 20               | 75            | 22                | 120 | 0 | 0 | 0 | 50.4            |
| 30          | Garneau West                  | 204           | 2               | 4              | 1               | 15               | 59            | 24                | 105 | 0 | 1 | 1 | 52.5            |
| 31          | Garneau West Central          | 355           | 7               | 5              | 0               | 40               | 76            | 31                | 159 | 0 | 0 | 1 | 45.1            |
| 32          | Garneau Central               | 383           | 2               | 5              | 2               | 26               | 139           | 26                | 200 | 0 | 0 | 0 | 52.2            |
| 33          | Garneau South Central         | 437           | 4               | 4              | 0               | 35               | 112           | 40                | 195 | 0 | 0 | 1 | 44.9            |
| 34          | Garneau Southwest             | 427           | 0               | 2              | 1               | 33               | 77            | 18                | 131 | 0 | 0 | 0 | 30.7            |
| 35          | Garneau South                 | 243           | 1               | 3              | 1               | 9                | 60            | 12                | 86  | 0 | 0 | 0 | 35.4            |
| 36          | Garneau Southeast             | 390           | 0               | 3              | 0               | 16               | 115           | 16                | 150 | 0 | 0 | 2 | 39.0            |
| 37          | Queen Alexandra Northwest     | 372           | 0               | 2              | 2               | 11               | 79            | 8                 | 102 | 0 | 0 | 0 | 27.4            |
| 38          | Queen Alexandra North         | 342           | 4               | 2              | 2               | 17               | 114           | 18                | 157 | 0 | 0 | 3 | 46.8            |
| 39          | Queen Alexandra East          | 501           | 2               | 4              | 4               | 34               | 149           | 20                | 213 | 0 | 0 | 0 | 42.5            |
| 40          | Queen Alexandra East Central  | 484           | 6               | 6              | 2               | 16               | 98            | 29                | 157 | 1 | 0 | 1 | 32.6            |
| 41          | Queen Alexandra West Central  | 363           | 4               | 6              | 1               | 23               | 126           | 27                | 187 | 0 | 0 | 0 | 51.5            |
| 42          | Queen Alexandra West          | 551           | 5               | 4              | 2               | 37               | 103           | 40                | 191 | 0 | 0 | 0 | 34.7            |
| 43          | Queen Alexandra Southwest     | 357           | 6               | 4              | 2               | 15               | 123           | 22                | 172 | 0 | 0 | 0 | 48.2            |
| 44          | Allendale-Queen Alex West     | 314           | 7               | 6              | 2               | 20               | 76            | 36                | 147 | 0 | 0 | 0 | 46.8            |
| 45          | Allendale-Queen Alex East     | 448           | 3               | 5              | 7               | 15               | 106           | 43                | 179 | 0 | 0 | 0 | 40.0            |
| 46          | Allendale Southeast           | 457           | 5               | 4              | 1               | 22               | 157           | 42                | 231 | 2 | 0 | 1 | 50.8            |
| 47          | Allendale West Central        | 520           | 11              | 13             | 3               | 35               | 135           | 41                | 238 | 0 | 0 | 1 | 46.0            |
| 48          | Allendale Southwest           | 400           | 8               | 6              | 2               | 31               | 129           | 41                | 217 | 1 | 0 | 0 | 54.3            |
| 49          | Pleasantview Northwest        | 385           | 5               | 4              | 2               | 45               | 147           | 48                | 251 | 0 | 0 | 0 | 65.2            |
| 50          | Pleasantview Northwest        | 364           | 6               | 8              | 6               | 32               | 124           | 43                | 219 | 0 | 0 | 1 | 60.4            |
| 51          | Pleasantview Southeast        | 399           | 12              | 5              | 2               | 42               | 93            | 65                | 219 | 0 | 0 | 1 | 55.1            |
| 52          | Pleasantview Central          | 301           | 4               | 4              | 1               | 25               | 96            | 60                | 190 | 1 | 0 | 1 | 63.5            |
| 53          | Pleasantview West Central     | 334           | 8               | 2              | 3               | 49               | 86            | 35                | 183 | 0 | 0 | 2 | 55.4            |
| 54          | Pleasantview Southwest        | 552           | 3               | 4              | 1               | 16               | 79            | 31                | 134 | 0 | 0 | 1 | 24.5            |
| 55          | Empire Park North             | 314           | 3               | 6              | 2               | 21               | 49            | 20                | 101 | 0 | 0 | 2 | 32.8            |
| 56          | Village at Southgate West     | 210           | 3               | 1              | 2               | 20               | 35            | 15                | 76  | 0 | 0 | 1 | 36.7            |
| 57          | Village at Southgate East     | 231           | 0               | 3              | 1               | 27               | 24            | 32                | 87  | 0 | 0 | 3 | 39.0            |
| 58          | Empire Park Central           | 290           | 2               | 1              | 3               | 29               | 51            | 29                | 115 | 0 | 0 | 0 | 39.7            |
| 59          | Empire Park Ascot Arms        | 314           | 1               | 1              | 1               | 29               | 29            | 31                | 92  | 0 | 0 | 2 | 29.9            |



**Electoral Division of Edmonton-Strathcona  
General Election Statement of Official Results - November 22, 2004**

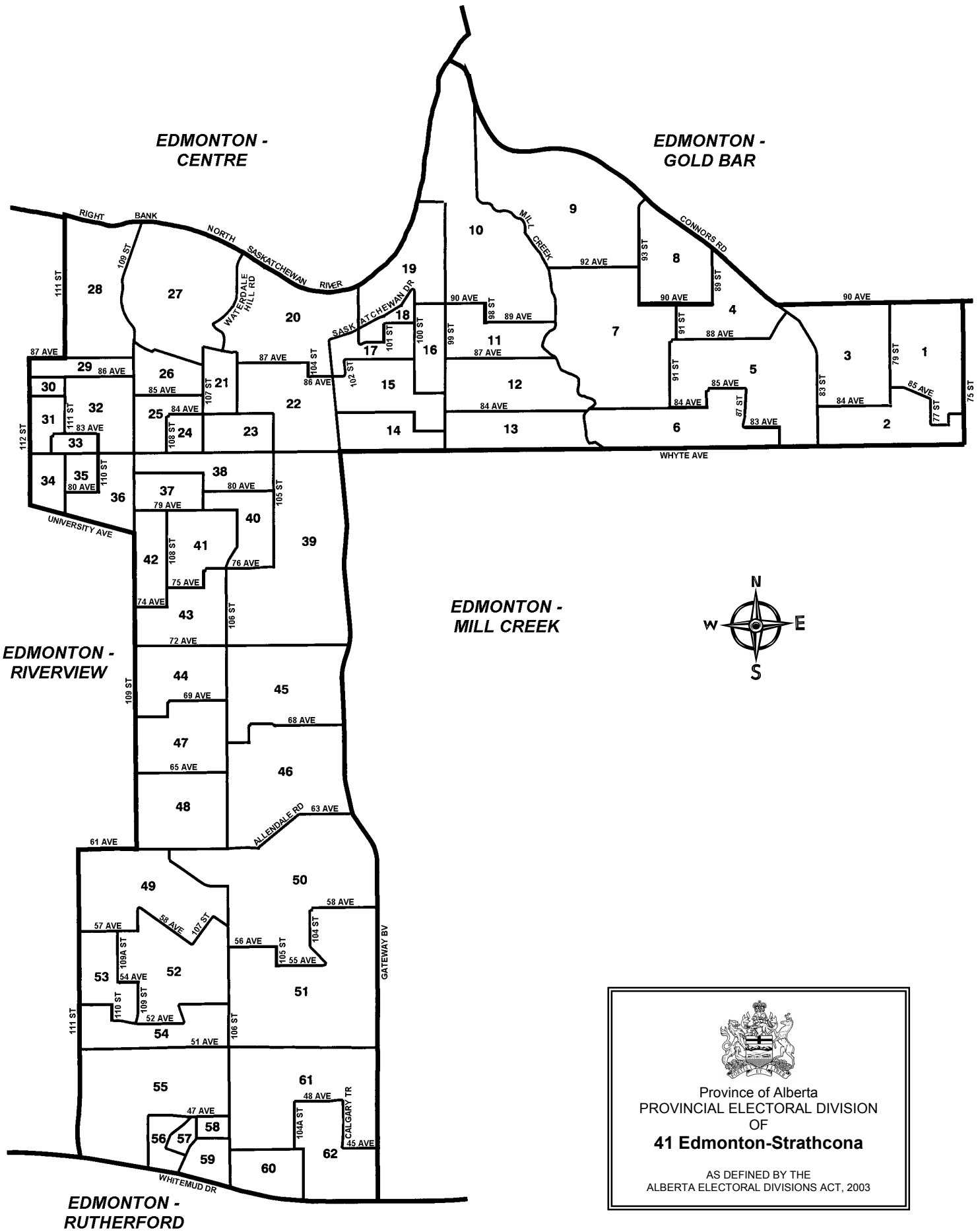
| POLL NUMBER  | NAME OF POLL                                    | NAMES ON LIST | JEREMY BURNS AA | ADRIAN COLE AG | KELLY GRAHAM SC | STEVEN LEARD LIB | RAJ PANNU NDP | SHANNON STUBBS PC | V             | S         | D        | R         | % VOTER TURNOUT |
|--------------|---|---------------|-----------------|----------------|-----------------|------------------|---------------|-------------------|---------------|-----------|----------|-----------|-----------------|
| 60           | Empire Park Southridge                          | 430           | 8               | 1              | 1               | 23               | 77            | 32                | 142           | 1         | 0        | 1         | 33.3            |
| 61           | Empire Park Northeast                           | 323           | 3               | 4              | 2               | 25               | 93            | 41                | 168           | 0         | 0        | 1         | 52.3            |
| 62           | Empire Park Huntington                          | 615           | 3               | 4              | 0               | 20               | 46            | 30                | 103           | 0         | 0        | 0         | 16.7            |
| 63           | Advance   | 0             | 17              | 9              | 6               | 63               | 555           | 93                | 743           | 0         | 0        | 4         |                 |
| 64           | Mobile-Bethal/Central Baptist/Good Samaritan    | 0             | 4               | 1              | 3               | 41               | 20            | 29                | 98            | 0         | 0        | 0         |                 |
| 65           | Mobile-Bateman/Trinity                          | 0             | 1               | 0              | 5               | 8                | 36            | 13                | 63            | 0         | 0        | 3         |                 |
| 66           | Mobile-Ashbourne/Knox Met/Sir Douglas Bader     | 0             | 5               | 1              | 4               | 26               | 75            | 28                | 139           | 0         | 0        | 2         |                 |
| 67           | Mobile-Garneau/Queen Alexandra                  | 0             | 4               | 3              | 3               | 20               | 37            | 24                | 91            | 1         | 0        | 2         |                 |
| 68           | Mobile-Good Samaritan Mt. Pleasant/Pleasantview | 0             | 7               | 2              | 6               | 39               | 31            | 56                | 141           | 1         | 0        | 4         |                 |
| 69           | Special Ballot                                  | 0             | 2               | 2              | 1               | 17               | 84            | 24                | 130           | 0         | 0        | 11        |                 |
| <b>TOTAL</b> |   | <b>24,830</b> | <b>273</b>      | <b>288</b>     | <b>160</b>      | <b>1,854</b>     | <b>7,463</b>  | <b>2,266</b>      | <b>12,304</b> | <b>10</b> | <b>2</b> | <b>77</b> | <b>49.9</b>     |

V=Valid Ballots

S=Spoiled Ballots

D=Declined Ballots

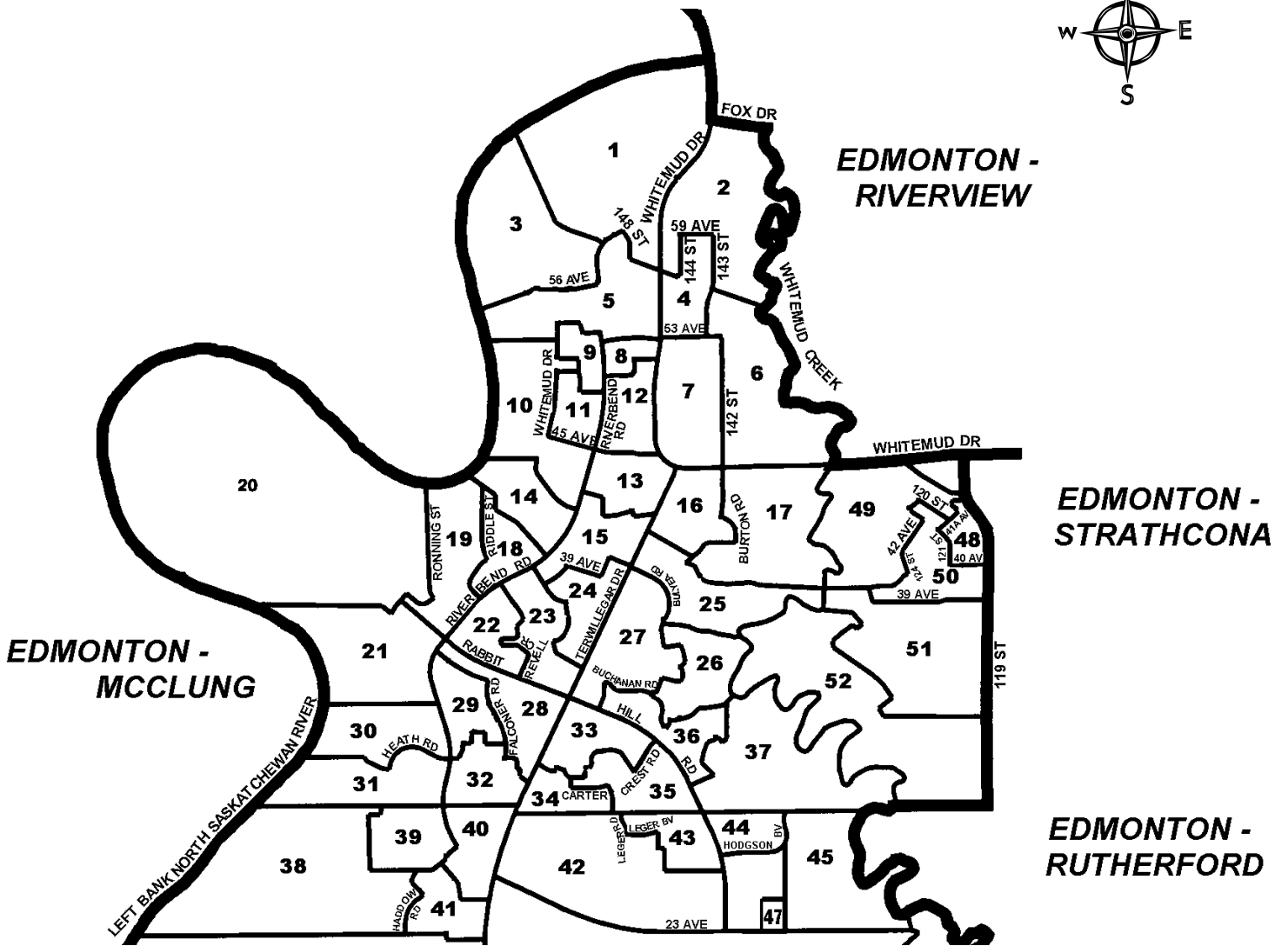

R=Rejected Ballots




## Electoral Division of Edmonton-Whitemud

### General Election Statement of Official Results - November 22, 2004

| POLL NUMBER | NAME OF POLL                      | NAMES ON LIST | JOHN ANDREWS IND | BRIAN FLECK NDP | DAVE HANCOCK PC | KATHY RAYNER AA | DONNA L SMITH LIB | V   | S | D | R | % VOTER TURNOUT |
|-------------|-----------------------------------|---------------|------------------|-----------------|-----------------|-----------------|-------------------|-----|---|---|---|-----------------|
| 1           | Brander North                     | 352           | 0                | 26              | 96              | 3               | 84                | 209 | 0 | 0 | 0 | 59.4            |
| 2           | Brookside North                   | 354           | 2                | 28              | 83              | 5               | 106               | 224 | 0 | 0 | 0 | 63.3            |
| 3           | Brander Northwest                 | 414           | 1                | 29              | 63              | 12              | 111               | 216 | 2 | 0 | 0 | 52.2            |
| 4           | Brookside West Central            | 283           | 0                | 40              | 63              | 5               | 62                | 170 | 0 | 0 | 0 | 60.1            |
| 5           | Brander Central                   | 387           | 3                | 37              | 77              | 9               | 74                | 200 | 0 | 0 | 0 | 51.7            |
| 6           | Old Riverbend East                | 373           | 0                | 20              | 121             | 7               | 110               | 258 | 1 | 0 | 1 | 69.4            |
| 7           | Riverbend Bramley-Moore           | 322           | 0                | 27              | 81              | 2               | 94                | 204 | 0 | 0 | 0 | 63.4            |
| 8           | Riverbend Nelson                  | 317           | 2                | 19              | 54              | 2               | 63                | 140 | 1 | 0 | 0 | 44.2            |
| 9           | Riverbend Central                 | 417           | 1                | 23              | 46              | 2               | 51                | 123 | 0 | 0 | 0 | 29.5            |
| 10          | Riverbend West Central            | 291           | 1                | 18              | 57              | 7               | 57                | 140 | 0 | 0 | 1 | 48.5            |
| 11          | Riverbend South Central           | 312           | 0                | 16              | 60              | 3               | 86                | 165 | 0 | 0 | 0 | 52.9            |
| 12          | Riverbend Whitemud                | 403           | 1                | 20              | 95              | 5               | 108               | 229 | 1 | 0 | 0 | 56.8            |
| 13          | Riverbend East                    | 419           | 0                | 22              | 94              | 3               | 99                | 218 | 2 | 0 | 0 | 52.0            |
| 14          | Riverbend Ramsay                  | 403           | 1                | 20              | 76              | 6               | 84                | 187 | 0 | 0 | 0 | 46.4            |
| 15          | Riverbend Reilly                  | 525           | 3                | 36              | 117             | 9               | 114               | 279 | 0 | 0 | 0 | 53.1            |
| 16          | Brookview Northwest               | 549           | 0                | 12              | 110             | 4               | 84                | 210 | 4 | 0 | 0 | 38.3            |
| 17A         | Brookview Butterworth A           | 331           | 1                | 7               | 86              | 4               | 65                | 163 | 0 | 0 | 0 | 49.2            |
| 17B         | Brookview Butterworth B           | 309           | 0                | 8               | 93              | 2               | 57                | 160 | 0 | 0 | 1 | 52.1            |
| 18          | Terwillegar Rice                  | 353           | 0                | 26              | 75              | 6               | 74                | 181 | 2 | 0 | 0 | 51.3            |
| 19          | Terwillegar Romaniuk              | 469           | 0                | 29              | 124             | 5               | 113               | 271 | 0 | 0 | 0 | 57.8            |
| 20          | Terwillegar Point                 | 459           | 0                | 21              | 129             | 5               | 95                | 250 | 1 | 0 | 0 | 54.5            |
| 21          | Henderson Eagle Ridge             | 553           | 0                | 14              | 153             | 6               | 72                | 245 | 2 | 0 | 0 | 44.3            |
| 22          | Mary Lobay Park                   | 388           | 2                | 17              | 93              | 6               | 59                | 177 | 0 | 0 | 0 | 45.6            |
| 23          | Thomas Rhatigan Park              | 284           | 0                | 17              | 70              | 2               | 70                | 159 | 0 | 0 | 2 | 56.7            |
| 24          | Terwillegar Rhatigan              | 362           | 0                | 17              | 97              | 5               | 77                | 196 | 1 | 0 | 0 | 54.1            |
| 25          | Terwillegar Butchart              | 449           | 1                | 20              | 102             | 6               | 104               | 233 | 0 | 0 | 0 | 51.9            |
| 26          | Terwillegar Burley                | 386           | 0                | 22              | 85              | 13              | 105               | 225 | 0 | 0 | 0 | 58.3            |
| 27          | Brookview Buchanan                | 549           | 0                | 21              | 147             | 4               | 108               | 280 | 0 | 0 | 2 | 51.4            |
| 28          | Falconer East                     | 402           | 0                | 17              | 73              | 3               | 47                | 140 | 0 | 0 | 0 | 34.8            |
| 29          | Falconer North                    | 444           | 0                | 17              | 68              | 8               | 65                | 158 | 1 | 0 | 2 | 36.0            |
| 30          | River Ridge West                  | 384           | 3                | 15              | 100             | 3               | 92                | 213 | 0 | 0 | 0 | 55.5            |
| 31          | River Ridge South                 | 438           | 1                | 20              | 90              | 4               | 96                | 211 | 0 | 0 | 0 | 48.2            |
| 32          | Falconer South                    | 402           | 0                | 11              | 98              | 2               | 67                | 178 | 1 | 0 | 0 | 44.3            |
| 33          | Carter Crest North                | 462           | 0                | 10              | 85              | 8               | 115               | 218 | 0 | 0 | 0 | 47.2            |
| 34          | Carter Crest South                | 331           | 2                | 15              | 68              | 2               | 66                | 153 | 0 | 0 | 0 | 46.2            |
| 35          | Carter Crest East                 | 415           | 0                | 9               | 87              | 2               | 77                | 175 | 1 | 0 | 0 | 42.2            |
| 36          | Brookview Whitemud Creek          | 357           | 1                | 13              | 92              | 5               | 83                | 194 | 0 | 0 | 0 | 54.3            |
| 37          | Whitemud Creek East               | 488           | 4                | 10              | 148             | 5               | 119               | 286 | 0 | 0 | 3 | 59.2            |
| 38          | Riverside West                    | 306           | 0                | 21              | 70              | 1               | 53                | 145 | 0 | 0 | 0 | 47.4            |
| 39          | Riverside North                   | 427           | 0                | 12              | 86              | 8               | 85                | 191 | 0 | 0 | 0 | 44.7            |
| 40          | Riverside Northeast               | 397           | 1                | 16              | 109             | 9               | 98                | 233 | 0 | 0 | 1 | 58.9            |
| 41          | Riverside East                    | 409           | 0                | 31              | 95              | 10              | 69                | 205 | 0 | 0 | 0 | 50.1            |
| 42          | Whitemud Oakes Southwest          | 370           | 0                | 4               | 76              | 3               | 70                | 153 | 1 | 0 | 0 | 41.4            |
| 43          | Whitemud Oakes North              | 440           | 3                | 16              | 90              | 5               | 66                | 180 | 0 | 0 | 1 | 41.1            |
| 44          | Whitemud Ridge Northwest          | 322           | 1                | 11              | 58              | 4               | 48                | 122 | 1 | 0 | 0 | 37.9            |
| 45/46/47    | Whitemud Ridge East/West/Chateaux | 246           | 2                | 14              | 60              | 4               | 45                | 125 | 0 | 0 | 0 | 50.8            |
| 48          | Aspen Southeast                   | 393           | 0                | 28              | 60              | 4               | 108               | 200 | 0 | 0 | 0 | 50.9            |
| 49          | Aspen West                        | 433           | 0                | 71              | 101             | 6               | 135               | 313 | 0 | 0 | 0 | 72.3            |
| 50          | Aspen Central                     | 398           | 0                | 53              | 92              | 12              | 105               | 262 | 3 | 0 | 0 | 65.8            |
| 51          | Westbrook Northeast               | 430           | 3                | 27              | 91              | 7               | 101               | 229 | 1 | 0 | 0 | 53.3            |
| 52          | Westbrook Southwest               | 344           | 0                | 9               | 94              | 7               | 67                | 177 | 1 | 0 | 0 | 51.5            |
| 53          | Riverview South                   | 230           | 0                | 9               | 53              | 3               | 25                | 90  | 1 | 0 | 0 | 39.1            |
| 54          | Windermere                        | 100           | 1                | 5               | 61              | 10              | 22                | 99  | 1 | 0 | 0 | 99.0            |
| 55          | Towne Centre North                | 317           | 0                | 24              | 65              | 6               | 62                | 157 | 0 | 0 | 0 | 49.5            |
| 56          | Towne Centre Northeast            | 258           | 3                | 13              | 54              | 5               | 56                | 131 | 0 | 0 | 1 | 51.2            |
| 57          | Towne Centre West                 | 311           | 0                | 21              | 46              | 10              | 48                | 125 | 0 | 0 | 0 | 40.2            |
| 58          | Towne Centre East                 | 286           | 0                | 22              | 59              | 5               | 56                | 142 | 0 | 0 | 0 | 49.7            |
| 59          | Towne Centre South                | 255           | 0                | 17              | 44              | 1               | 55                | 117 | 0 | 0 | 0 | 45.9            |



  
Province of Alberta  
PROVINCIAL ELECTORAL DIVISION  
OF  
**42 Edmonton-Whitemud**  
AS DEFINED BY THE  
ALBERTA ELECTORAL DIVISIONS ACT, 2003

## Electoral Division of Edmonton-Whitemud

### General Election Statement of Official Results - November 22, 2004

| POLL NUMBER  | NAME OF POLL                           | NAMES ON LIST | JOHN ANDREWS IND | BRIAN FLECK NDP | DAVE HANCOCK PC | KATHY RAYNER AA | DONNA L SMITH LIB | V             | S         | D        | R         | % VOTER TURNOUT |
|--------------|--|---------------|------------------|-----------------|-----------------|-----------------|-------------------|---------------|-----------|----------|-----------|-----------------|
| 60           | Terwillegar Garden North               | 322           | 0                | 9               | 68              | 4               | 44                | 125           | 0         | 0        | 1         | 39.1            |
| 61/62        | Terwillegar Garden South/Northeast     | 403           | 1                | 6               | 74              | 2               | 64                | 147           | 0         | 0        | 0         | 36.5            |
| 63           | Twin Brooks West                       | 365           | 0                | 14              | 103             | 2               | 42                | 161           | 0         | 0        | 0         | 44.1            |
| 64           | Twin Brooks North Central              | 432           | 1                | 16              | 83              | 4               | 97                | 201           | 0         | 0        | 0         | 46.5            |
| 65           | Twin Brooks Central West               | 377           | 4                | 17              | 68              | 3               | 76                | 168           | 0         | 0        | 2         | 45.1            |
| 66           | Twin Brooks Central                    | 500           | 1                | 13              | 106             | 9               | 71                | 200           | 0         | 0        | 0         | 40.0            |
| 67           | Twin Brooks Northeast                  | 474           | 0                | 15              | 124             | 9               | 99                | 247           | 0         | 0        | 0         | 52.1            |
| 68           | Twin Brooks South Central              | 495           | 1                | 19              | 117             | 7               | 92                | 236           | 0         | 0        | 3         | 48.3            |
| 69           | Twin Brooks East Central               | 399           | 1                | 10              | 91              | 3               | 76                | 181           | 1         | 0        | 2         | 45.9            |
| 70           | Twin Brooks East                       | 411           | 1                | 16              | 106             | 8               | 99                | 230           | 0         | 0        | 0         | 56.0            |
| 71           | Twin Brooks Southwest                  | 465           | 1                | 22              | 95              | 6               | 64                | 188           | 0         | 0        | 0         | 40.4            |
| 72           | Twin Brooks South Central              | 328           | 1                | 14              | 52              | 0               | 55                | 122           | 0         | 0        | 0         | 37.2            |
| 73           | Twin Brooks Southeast                  | 342           | 0                | 21              | 68              | 6               | 44                | 139           | 0         | 0        | 0         | 40.6            |
| 74           | MacEwan West                           | 212           | 1                | 17              | 56              | 1               | 34                | 109           | 1         | 0        | 1         | 51.9            |
| 75           | MacEwan North                          | 231           | 0                | 12              | 39              | 3               | 28                | 82            | 0         | 0        | 1         | 35.9            |
| 76/77/78     | MacEwan Central/Southeast/McAllister   | 291           | 0                | 16              | 47              | 3               | 46                | 112           | 0         | 0        | 0         | 38.5            |
| 79           | Blackburn Southwest                    | 362           | 2                | 12              | 112             | 13              | 58                | 197           | 0         | 0        | 1         | 54.7            |
| 80           | Blackburn Central                      | 563           | 1                | 17              | 140             | 9               | 105               | 272           | 0         | 0        | 0         | 48.3            |
| 81           | Blackburn East                         | 418           | 1                | 20              | 95              | 1               | 61                | 178           | 4         | 0        | 0         | 42.6            |
| 82           | Rutherford Northwest                   | 226           | 1                | 16              | 62              | 7               | 31                | 117           | 0         | 0        | 0         | 51.8            |
| 83/84        | Rutherford Central/Southeast           | 419           | 1                | 36              | 94              | 11              | 66                | 208           | 0         | 0        | 0         | 49.6            |
| 85/86        | Blackmud Creek North Central/Northwest | 432           | 2                | 24              | 69              | 2               | 54                | 151           | 0         | 0        | 1         | 35.2            |
| 87           | Blackmud Creek Northeast               | 403           | 2                | 16              | 100             | 8               | 92                | 218           | 0         | 0        | 0         | 54.1            |
| 88           | Blackmud Creek South                   | 271           | 1                | 6               | 47              | 7               | 32                | 93            | 0         | 0        | 1         | 34.7            |
| 89           | Advance                                | 0             | 3                | 64              | 393             | 27              | 356               | 843           | 3         | 0        | 0         |                 |
| 90           | Mobile-Open Arms/Riverbend Ret/Summit  | 0             | 3                | 12              | 72              | 3               | 47                | 137           | 2         | 0        | 0         |                 |
| 91           | Special Ballot                         | 0             | 0                | 6               | 93              | 3               | 48                | 150           | 3         | 0        | 18        |                 |
| <b>TOTAL</b> |  | <b>30,949</b> | <b>74</b>        | <b>1,639</b>    | <b>7,494</b>    | <b>471</b>      | <b>6,568</b>      | <b>16,246</b> | <b>43</b> | <b>0</b> | <b>46</b> | <b>52.6</b>     |

V=Valid Ballots

S=Spoiled Ballots

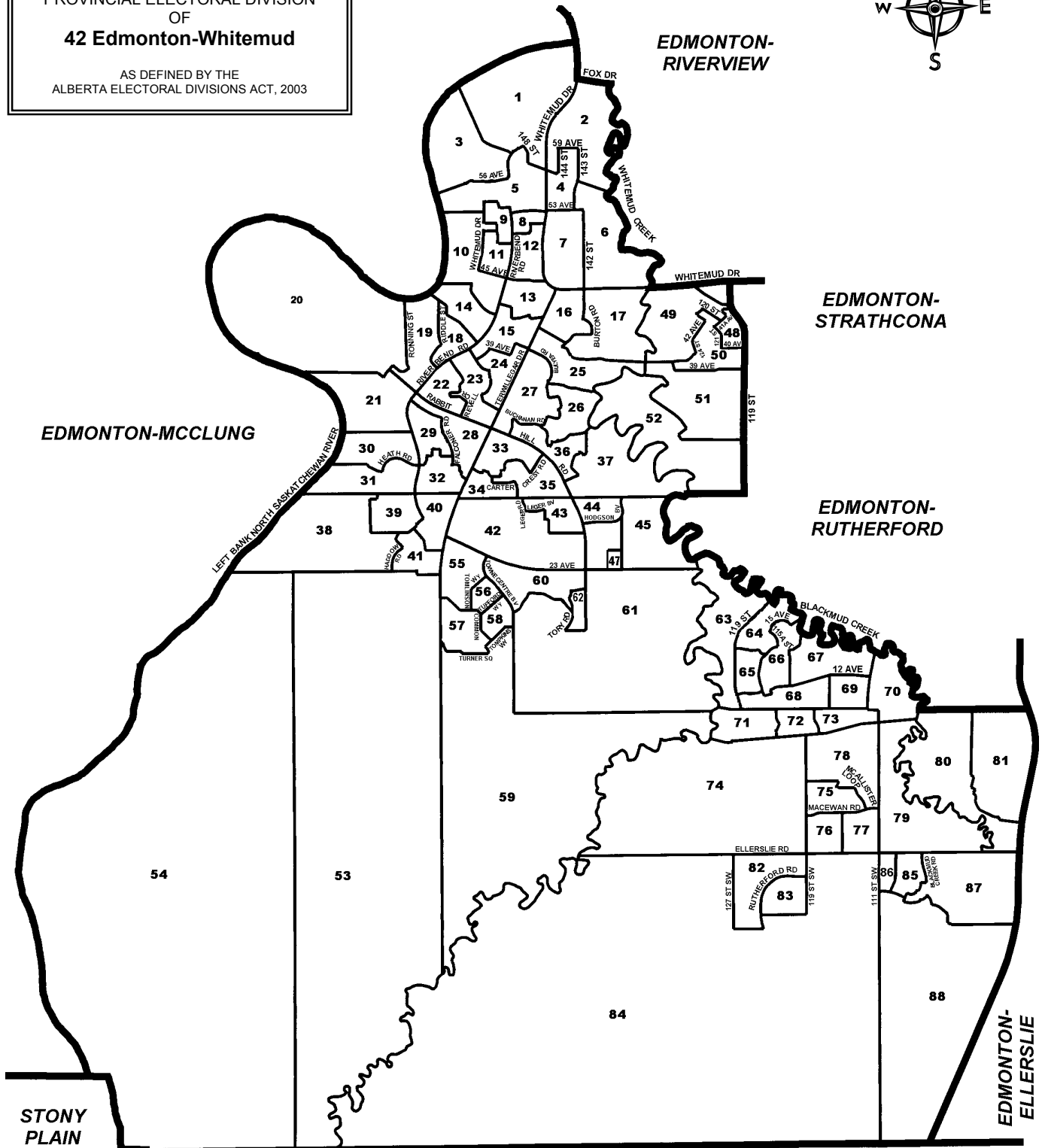

D=Declined Ballots

R=Rejected Ballots



Province of Alberta  
 PROVINCIAL ELECTORAL DIVISION  
 OF  
**42 Edmonton-Whitemud**

AS DEFINED BY THE  
 ALBERTA ELECTORAL DIVISIONS ACT, 2003



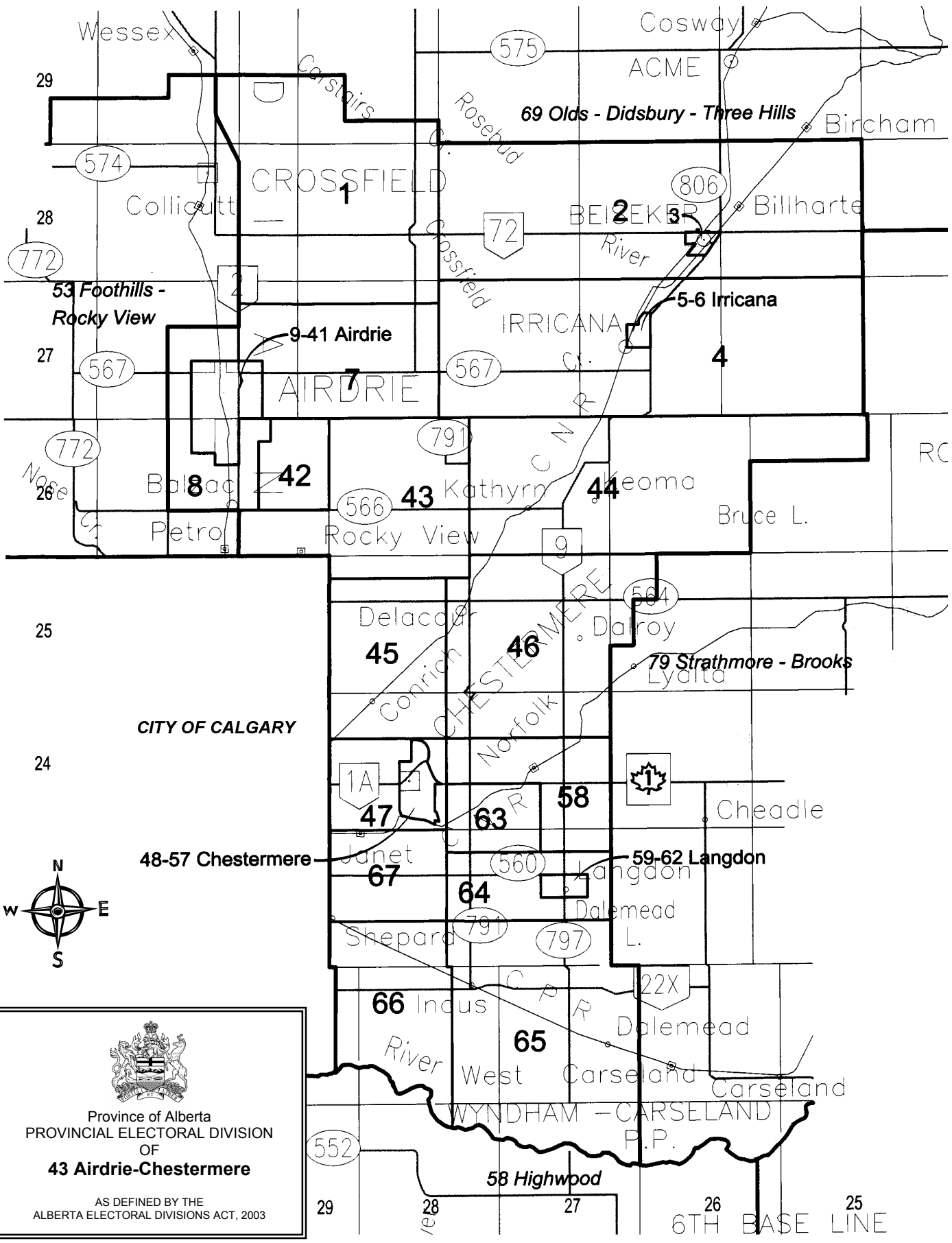
CITY OF EDMONTON BOUNDARY AS OF DEC. 31, 2002

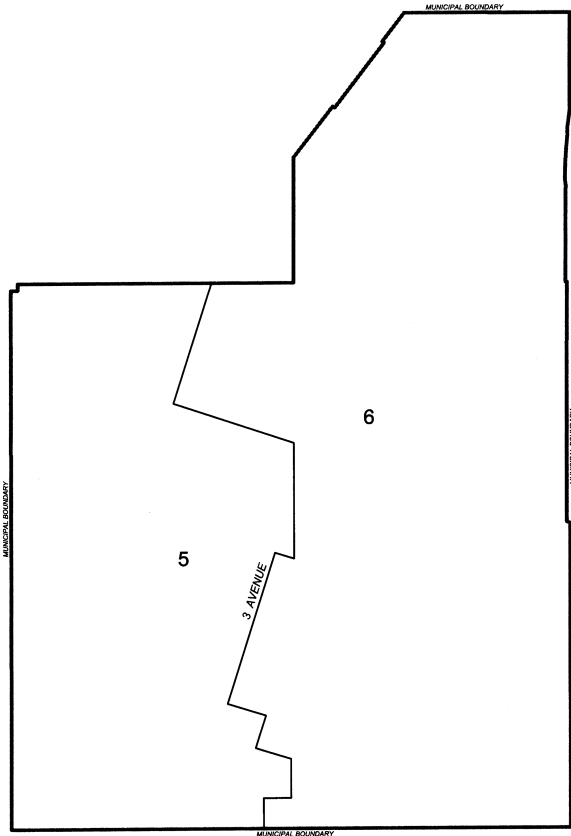
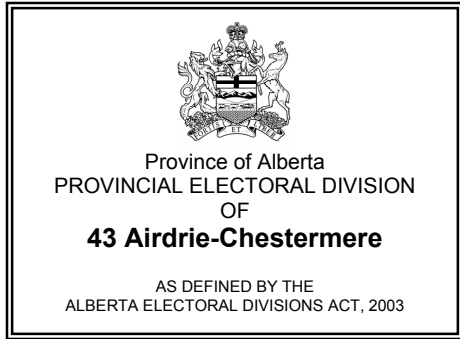
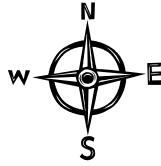
**LEDUC-BEAUMONT-DEVON**



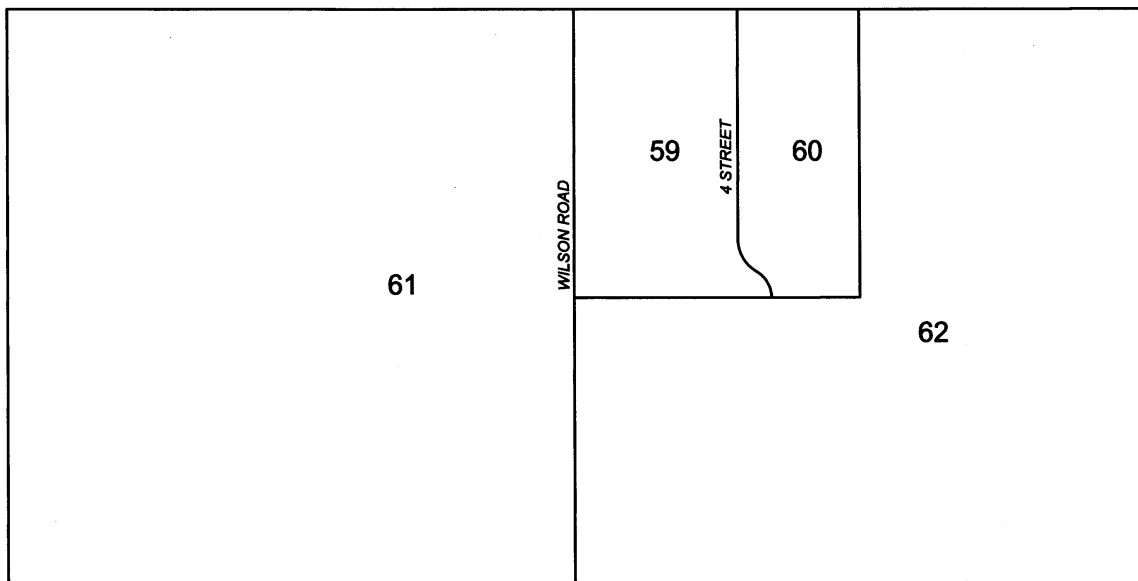
# Electoral Division of Airdrie-Chestermere General Election Statement of Official Results - November 22, 2004

| POLL NUMBER | NAME OF POLL        | NAMES ON LIST | JOHN BURKE LIB | BRADLEY GAIDA AA | JERRY GAUTREAU SC | CAROL HALLEY PC | BOB LEFURGEY SPA | GRANT MASSIE NDP | ANGELA SCULLY AG | JEFF WILLERTON AP | V   | S | D | R | % VOTER TUNOUT |
|-------------|---------------------|---------------|----------------|------------------|-------------------|-----------------|------------------|------------------|------------------|-------------------|-----|---|---|---|----------------|
| 1           | Crossfield East     | 341           | 11             | 10               | 1                 | 81              | 5                | 0                | 2                | 7                 | 117 | 0 | 0 | 0 | 34.3           |
| 2           | Beiseker Rural      | 277           | 4              | 12               | 0                 | 73              | 4                | 1                | 4                | 20                | 118 | 0 | 0 | 0 | 42.6           |
| 3           | Beiseker            | 470           | 31             | 8                | 3                 | 136             | 3                | 6                | 9                | 46                | 242 | 0 | 0 | 2 | 51.9           |
| 4           | Irricana Rural      | 343           | 4              | 9                | 4                 | 94              | 4                | 13               | 2                | 34                | 164 | 0 | 0 | 1 | 48.1           |
| 5           | Irricana Town West  | 222           | 5              | 6                | 0                 | 46              | 2                | 5                | 3                | 40                | 107 | 0 | 0 | 0 | 48.2           |
| 6           | Irricana Town East  | 446           | 15             | 10               | 0                 | 82              | 5                | 13               | 4                | 57                | 186 | 0 | 0 | 0 | 41.7           |
| 7           | Airdrie Rural East  | 518           | 17             | 12               | 0                 | 148             | 4                | 3                | 3                | 32                | 219 | 1 | 0 | 0 | 42.3           |
| 8           | Airdrie Perimeter   | 571           | 34             | 15               | 6                 | 163             | 3                | 8                | 6                | 8                 | 243 | 0 | 0 | 0 | 42.6           |
| 9           | Stonagate Northwest | 292           | 9              | 11               | 0                 | 41              | 3                | 4                | 4                | 8                 | 80  | 0 | 0 | 0 | 27.4           |
| 10          | Stonagate Northeast | 279           | 15             | 8                | 0                 | 38              | 1                | 4                | 3                | 6                 | 75  | 0 | 0 | 0 | 26.9           |
| 11          | Stonagate Southwest | 422           | 20             | 9                | 0                 | 61              | 2                | 3                | 3                | 4                 | 102 | 0 | 0 | 0 | 24.2           |
| 12          | Stonagate Southeast | 442           | 14             | 6                | 0                 | 83              | 3                | 4                | 8                | 13                | 131 | 0 | 0 | 1 | 29.9           |
| 13A         | Fairways            | 353           | 33             | 8                | 2                 | 93              | 0                | 4                | 2                | 10                | 152 | 0 | 0 | 0 | 43.1           |
| 13B         | Fairways            | 351           | 24             | 7                | 1                 | 90              | 2                | 8                | 4                | 12                | 148 | 0 | 0 | 1 | 42.5           |
| 14          | Woodside West       | 504           | 29             | 5                | 0                 | 144             | 3                | 5                | 9                | 5                 | 200 | 0 | 0 | 1 | 39.9           |
| 15          | Woodside South      | 596           | 40             | 13               | 5                 | 159             | 7                | 17               | 10               | 12                | 263 | 0 | 0 | 2 | 44.5           |
| 16A         | Willowbrook         | 355           | 10             | 3                | 0                 | 70              | 7                | 4                | 7                | 7                 | 108 | 0 | 0 | 0 | 30.4           |
| 16B         | Willowbrook         | 343           | 21             | 15               | 3                 | 62              | 4                | 4                | 6                | 8                 | 123 | 0 | 0 | 1 | 36.2           |
| 17          | Sunridge            | 455           | 31             | 9                | 1                 | 93              | 1                | 14               | 3                | 9                 | 161 | 0 | 0 | 1 | 35.6           |
| 18          | Flett               | 466           | 24             | 14               | 3                 | 125             | 9                | 12               | 8                | 20                | 215 | 0 | 0 | 3 | 46.8           |
| 19          | Calgary Trail       | 518           | 30             | 11               | 6                 | 87              | 2                | 17               | 4                | 3                 | 160 | 0 | 0 | 1 | 31.1           |
| 20A         | Canals              | 358           | 11             | 4                | 0                 | 49              | 1                | 7                | 1                | 3                 | 76  | 0 | 0 | 0 | 21.2           |
| 20B         | Canals              | 367           | 16             | 3                | 0                 | 56              | 4                | 6                | 4                | 3                 | 92  | 0 | 0 | 0 | 25.1           |
| 21A         | 8th Street          | 338           | 15             | 5                | 0                 | 39              | 1                | 7                | 4                | 7                 | 78  | 0 | 0 | 1 | 23.4           |
| 21B         | 8th Street          | 196           | 16             | 3                | 1                 | 40              | 0                | 4                | 5                | 4                 | 73  | 0 | 0 | 0 | 37.2           |
| 22          | Ridgegate           | 549           | 25             | 6                | 2                 | 54              | 2                | 14               | 14               | 32                | 149 | 0 | 0 | 1 | 27.3           |
| 23          | Old Airdrie         | 197           | 29             | 7                | 4                 | 101             | 5                | 9                | 11               | 15                | 175 | 0 | 0 | 0 | 88.8           |
| 24          | Alpine              | 421           | 34             | 15               | 1                 | 67              | 6                | 8                | 5                | 15                | 151 | 0 | 0 | 1 | 36.1           |
| 25          | Alpine/Aspen        | 400           | 30             | 13               | 3                 | 72              | 2                | 6                | 8                | 15                | 149 | 0 | 0 | 0 | 37.3           |
| 26          | Erin                | 586           | 44             | 16               | 2                 | 115             | 5                | 10               | 15               | 25                | 232 | 0 | 0 | 0 | 39.6           |
| 27          | Everglade           | 476           | 30             | 10               | 3                 | 99              | 5                | 16               | 11               | 12                | 186 | 0 | 0 | 1 | 39.3           |
| 28A         | Summerfield         | 376           | 27             | 6                | 1                 | 65              | 1                | 3                | 6                | 5                 | 114 | 0 | 0 | 0 | 30.3           |
| 28B         | Summerfield         | 373           | 18             | 12               | 1                 | 65              | 2                | 4                | 4                | 15                | 121 | 0 | 0 | 0 | 32.4           |
| 29          | Summerwood          | 376           | 28             | 6                | 1                 | 65              | 0                | 9                | 9                | 17                | 135 | 0 | 0 | 2 | 36.4           |
| 30          | Gladstone           | 402           | 18             | 9                | 4                 | 98              | 4                | 13               | 9                | 21                | 176 | 0 | 0 | 1 | 44.0           |
| 31          | Spruce Grove        | 382           | 27             | 10               | 0                 | 93              | 1                | 16               | 4                | 12                | 163 | 0 | 0 | 0 | 42.7           |
| 32          | Thorburn North      | 562           | 39             | 12               | 2                 | 132             | 11               | 24               | 10               | 12                | 242 | 0 | 0 | 1 | 43.2           |
| 33          | Big Hill            | 403           | 12             | 19               | 2                 | 65              | 3                | 16               | 7                | 4                 | 128 | 0 | 0 | 1 | 32.0           |
| 34          | Springhaven         | 506           | 20             | 9                | 6                 | 77              | 5                | 9                | 3                | 10                | 139 | 0 | 0 | 1 | 27.7           |
| 35          | Big Springs         | 541           | 23             | 18               | 4                 | 97              | 2                | 24               | 6                | 16                | 190 | 0 | 0 | 2 | 35.5           |
| 36          | Thorburn East       | 572           | 24             | 26               | 4                 | 135             | 11               | 11               | 12               | 9                 | 232 | 1 | 0 | 0 | 40.6           |
| 37          | Airdrie Springs     | 506           | 32             | 6                | 2                 | 87              | 8                | 11               | 8                | 5                 | 159 | 1 | 0 | 0 | 31.4           |



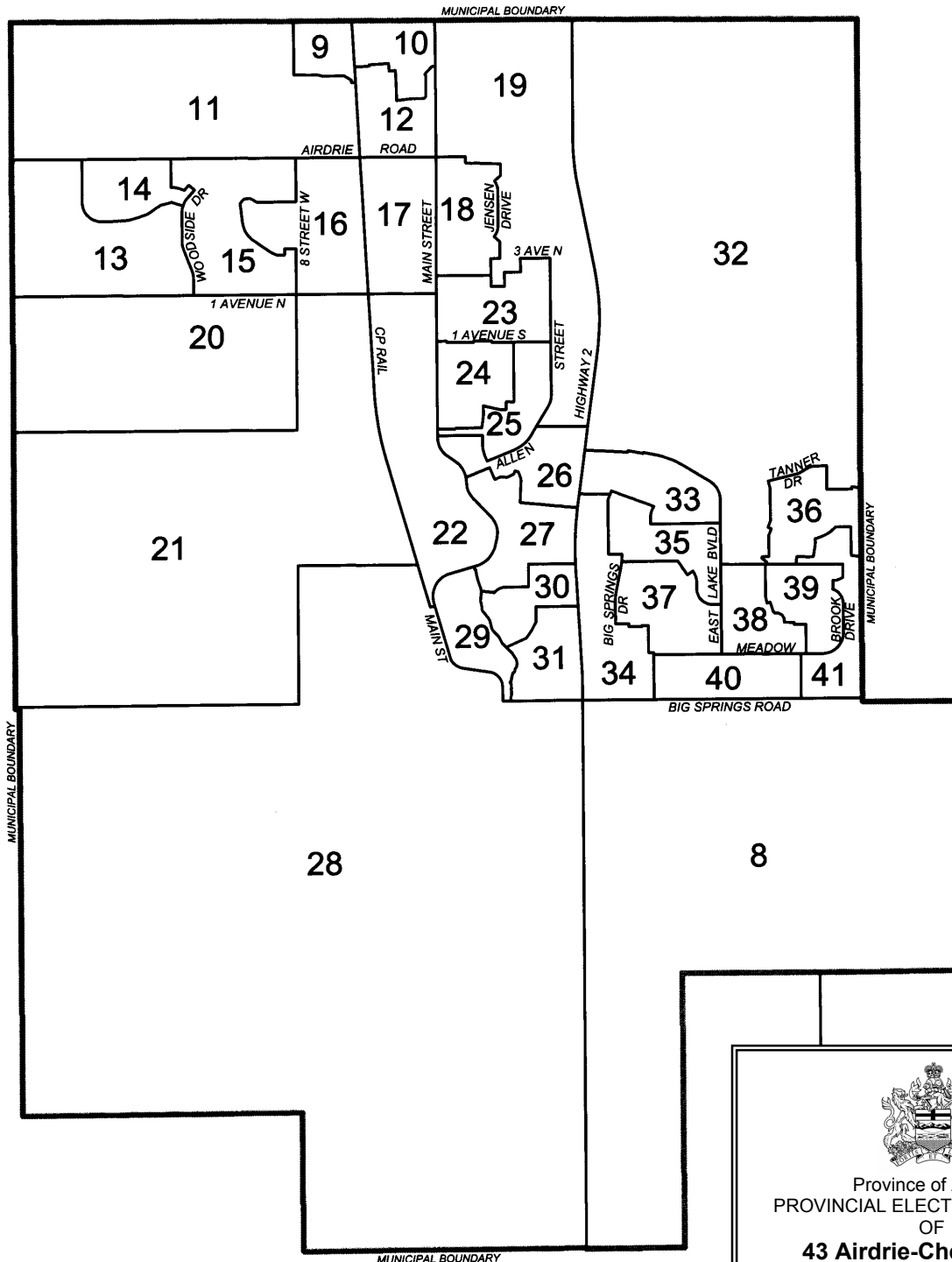




## Village of Irricana



## Hamlet of Langdon

# City of Airdrie




  
Province of Alberta  
PROVINCIAL ELECTORAL DIVISION  
OF  
**43 Airdrie-Chestermere**  
AS DEFINED BY THE  
ALBERTA ELECTORAL DIVISIONS ACT, 2003

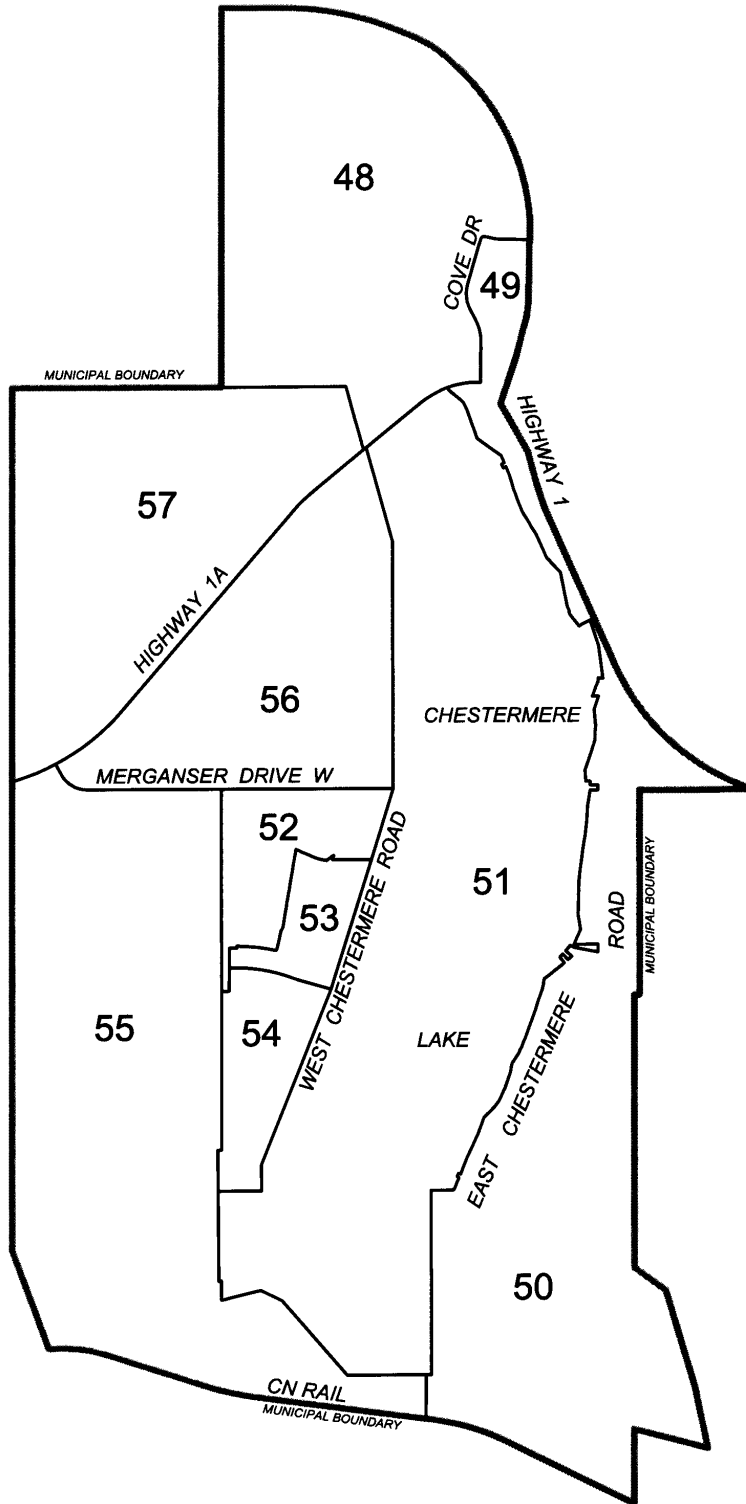
# Electoral Division of Airdrie-Chestermere General Election Statement of Official Results - November 22, 2004


| POLL NUMBER  | NAME OF POLL                    | NAMES ON LIST | JOHN BURKE LIB | BRADLEY GAIDA AA | JERRY GAUTREAU SC | CAROL HALLEY PC | BOB LEFURGEY SPA | GRANT MASSIE NDP | ANGELA SCULLY AG | JEFF WILLERTON AP | V             | S        | D        | R         | % VOTER TUNOUT |
|--------------|---------------------------------|---------------|----------------|------------------|-------------------|-----------------|------------------|------------------|------------------|-------------------|---------------|----------|----------|-----------|----------------|
| 38           | Meadowbrook West                | 460           | 32             | 10               | 2                 | 89              | 9                | 13               | 14               | 13                | 182           | 0        | 0        | 0         | 39.6           |
| 39           | Meadowbrook East                | 471           | 26             | 14               | 1                 | 114             | 6                | 10               | 8                | 11                | 190           | 0        | 0        | 0         | 40.3           |
| 40           | Marquis                         | 371           | 12             | 10               | 4                 | 68              | 10               | 12               | 1                | 5                 | 122           | 0        | 0        | 1         | 33.2           |
| 41           | Morris                          | 530           | 32             | 10               | 2                 | 120             | 2                | 11               | 12               | 19                | 208           | 0        | 0        | 1         | 39.4           |
| 42           | Sharp Hill East                 | 336           | 13             | 8                | 0                 | 79              | 3                | 0                | 6                | 16                | 125           | 0        | 0        | 0         | 37.2           |
| 43           | Balzac East                     | 360           | 7              | 9                | 6                 | 71              | 8                | 2                | 5                | 27                | 135           | 0        | 0        | 0         | 37.5           |
| 44           | Kathryn                         | 393           | 19             | 6                | 3                 | 116             | 14               | 4                | 3                | 30                | 195           | 0        | 0        | 0         | 49.6           |
| 45           | Delacour/Conrich                | 579           | 25             | 16               | 10                | 114             | 12               | 8                | 6                | 16                | 207           | 0        | 0        | 3         | 36.3           |
| 46           | Dalroy                          | 417           | 21             | 8                | 1                 | 125             | 22               | 1                | 7                | 11                | 196           | 0        | 2        | 0         | 47.5           |
| 47           | Garden Heights                  | 623           | 31             | 20               | 5                 | 123             | 3                | 4                | 5                | 21                | 212           | 0        | 0        | 1         | 34.2           |
| 48           | Cove Road                       | 356           | 9              | 8                | 0                 | 84              | 5                | 2                | 2                | 7                 | 117           | 0        | 0        | 0         | 32.9           |
| 49           | Chestermere                     | 209           | 11             | 9                | 0                 | 48              | 0                | 1                | 2                | 4                 | 75            | 0        | 0        | 0         | 75             |
| 50           | East Chestermere                | 437           | 40             | 14               | 0                 | 82              | 13               | 2                | 8                | 11                | 170           | 1        | 0        | 0         | 38.9           |
| 51           | West Chestermere                | 439           | 27             | 4                | 1                 | 106             | 8                | 6                | 1                | 1                 | 154           | 1        | 0        | 0         | 35.1           |
| 52           | Lakeview                        | 340           | 22             | 6                | 0                 | 61              | 2                | 2                | 6                | 1                 | 100           | 0        | 0        | 0         | 29.4           |
| 53           | Beach Area                      | 250           | 6              | 2                | 1                 | 60              | 2                | 3                | 1                | 4                 | 79            | 0        | 0        | 0         | 31.6           |
| 54           | Westchester                     | 369           | 18             | 13               | 0                 | 60              | 5                | 4                | 1                | 4                 | 105           | 0        | 0        | 0         | 28.5           |
| 55           | West Creek                      | 588           | 16             | 12               | 0                 | 102             | 10               | 12               | 3                | 7                 | 162           | 0        | 0        | 1         | 27.7           |
| 56           | Lakeside Greens                 | 528           | 31             | 17               | 2                 | 126             | 7                | 4                | 4                | 11                | 202           | 0        | 0        | 0         | 38.3           |
| 57A          | Oakmere                         | 391           | 14             | 3                | 1                 | 79              | 9                | 3                | 4                | 2                 | 115           | 0        | 0        | 1         | 29.7           |
| 57B          | Oakmere                         | 398           | 17             | 4                | 1                 | 81              | 7                | 4                | 1                | 4                 | 119           | 0        | 0        | 1         | 30.2           |
| 58           | Inverlake                       | 340           | 13             | 14               | 4                 | 68              | 9                | 2                | 0                | 13                | 123           | 0        | 0        | 0         | 36.2           |
| 59           | Anderson                        | 291           | 13             | 11               | 2                 | 71              | 3                | 1                | 2                | 25                | 128           | 0        | 0        | 0         | 44.0           |
| 60           | Henderson                       | 363           | 7              | 11               | 3                 | 97              | 4                | 5                | 3                | 14                | 144           | 1        | 0        | 0         | 39.7           |
| 61           | Newton                          | 294           | 16             | 6                | 3                 | 86              | 1                | 3                | 8                | 8                 | 131           | 0        | 0        | 0         | 44.6           |
| 62           | Langdon Railway                 | 410           | 16             | 10               | 2                 | 80              | 8                | 6                | 7                | 17                | 146           | 0        | 0        | 1         | 35.9           |
| 63           | Chestermere Rural East          | 538           | 34             | 13               | 13                | 121             | 9                | 12               | 9                | 16                | 227           | 0        | 0        | 0         | 42.2           |
| 64           | Langdon Rural                   | 266           | 14             | 5                | 5                 | 77              | 9                | 4                | 1                | 14                | 129           | 0        | 0        | 0         | 48.5           |
| 65           | Dalmead                         | 341           | 13             | 12               | 6                 | 111             | 3                | 4                | 8                | 18                | 175           | 0        | 0        | 0         | 51.3           |
| 66           | Indus                           | 405           | 17             | 14               | 6                 | 72              | 5                | 9                | 6                | 2                 | 131           | 0        | 0        | 0         | 32.3           |
| 67A          | Shepard                         | 296           | 17             | 1                | 2                 | 60              | 6                | 1                | 4                | 7                 | 98            | 0        | 0        | 0         | 33.1           |
| 67B          | Shepard                         | 256           | 5              | 8                | 4                 | 51              | 2                | 0                | 2                | 4                 | 76            | 0        | 0        | 0         | 29.7           |
| 68           | Advance-Airdrie                 | 0             | 36             | 16               | 3                 | 156             | 14               | 16               | 15               | 41                | 297           | 1        | 0        | 0         |                |
| 69           | Advance-Chestermere             | 0             | 15             | 9                | 3                 | 69              | 8                | 9                | 7                | 8                 | 128           | 2        | 0        | 0         |                |
| 70           | Mobile-Bethany/Fletcher Village | 0             | 27             | 2                | 1                 | 70              | 1                | 5                | 1                | 3                 | 110           | 0        | 0        | 0         |                |
| 71           | Mobile-Prince of Peace          | 0             | 17             | 6                | 3                 | 40              | 0                | 4                | 1                | 4                 | 75            | 0        | 0        | 0         |                |
| 72           | Special Ballot                  | 0             | 5              | 1                | 0                 | 65              | 2                | 4                | 0                | 5                 | 82            | 0        | 6        | 0         |                |
| <b>TOTAL</b> |                                 | <b>30,096</b> | <b>1,633</b>   | <b>758</b>       | <b>178</b>        | <b>6,842</b>    | <b>394</b>       | <b>569</b>       | <b>434</b>       | <b>1,036</b>      | <b>11,844</b> | <b>9</b> | <b>8</b> | <b>36</b> | <b>39.5</b>    |

V=Valid Ballots      S=Spoiled Ballots      D=Declined Ballots      R=Rejected Ballots



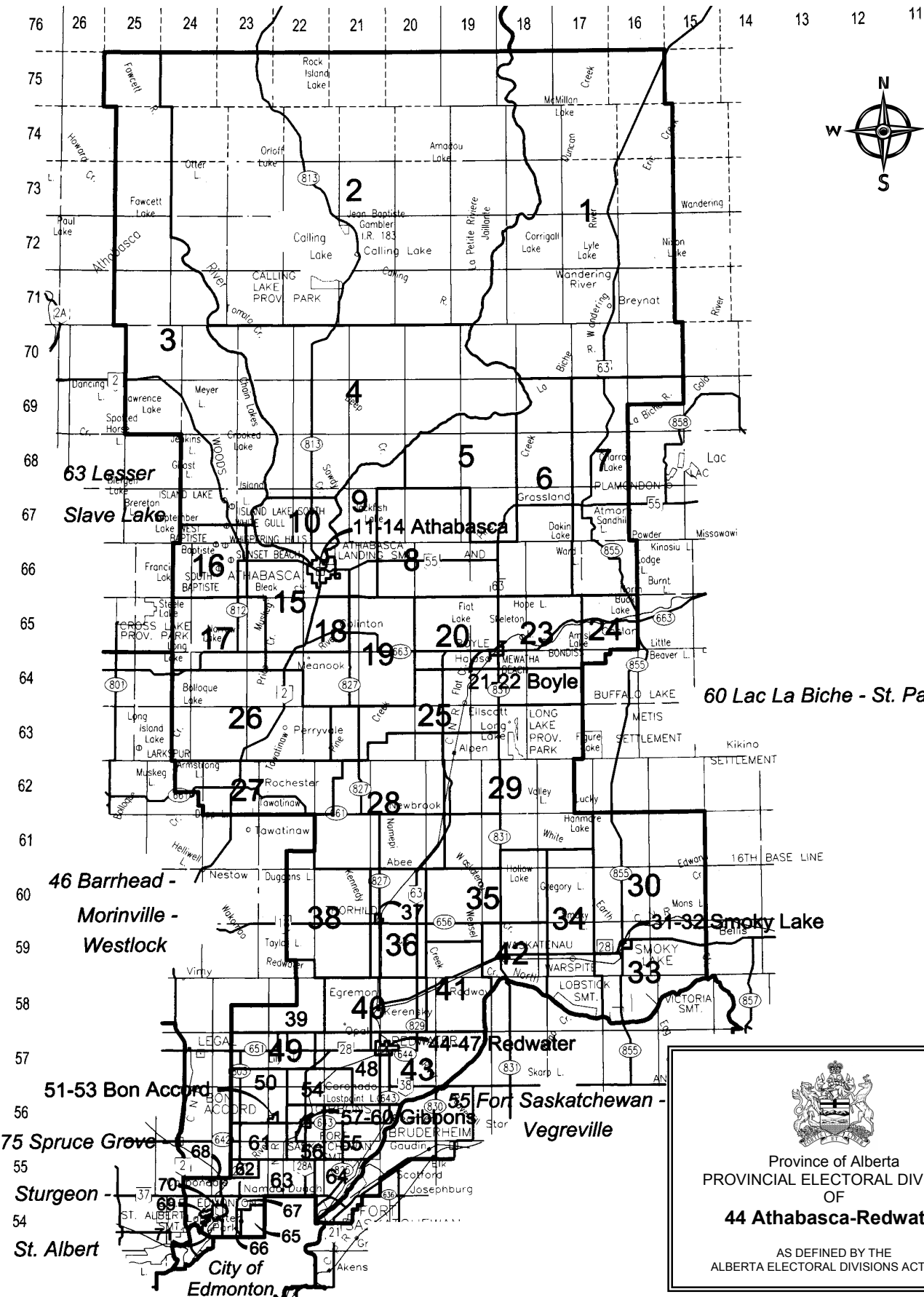
# Town of Chestermere Lake



  
Province of Alberta  
PROVINCIAL ELECTORAL DIVISION  
OF  
**43 Airdrie-Chestermere**  
AS DEFINED BY THE  
ALBERTA ELECTORAL DIVISIONS ACT, 2003

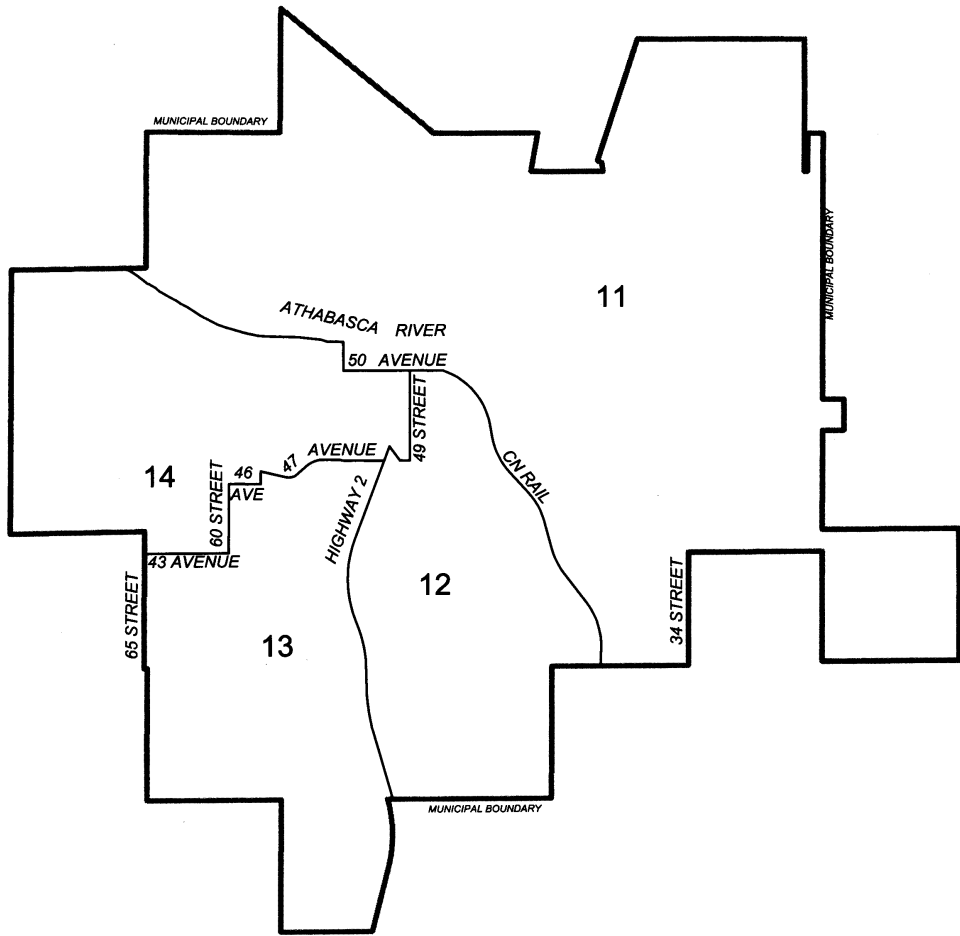

**Electoral Division of Athabasca-Redwater**  
**General Election Statement of Official Results - November 22, 2004**

| POLL NUMBER | NAME OF POLL               | NAMES ON LIST | NICOLE BELLAND LIB | MIKE CARDINAL PC | LUKE DE SMET AG | LEONARD FISH SC | PETER OPRYSKHO NDP | SEAN WHELAN AA | V   | S | D | R | % VOTER TURNOUT |
|-------------|----------------------------|---------------|--------------------|------------------|-----------------|-----------------|--------------------|----------------|-----|---|---|---|-----------------|
| 1           | Wandering River            | 273           | 26                 | 79               | 2               | 2               | 16                 | 6              | 131 | 0 | 0 | 1 | 48.4            |
| 2           | Calling Lake               | 416           | 8                  | 133              | 0               | 0               | 4                  | 2              | 147 | 0 | 0 | 0 | 35.3            |
| 3           | Island Lake                | 406           | 54                 | 108              | 2               | 2               | 28                 | 18             | 212 | 0 | 0 | 0 | 52.2            |
| 4           | Richmond Park              | 288           | 30                 | 96               | 0               | 3               | 10                 | 19             | 158 | 0 | 0 | 1 | 55.2            |
| 5           | Spruce Valley              | 210           | 17                 | 65               | 0               | 0               | 20                 | 10             | 112 | 0 | 0 | 0 | 53.3            |
| 6           | Grassland                  | 300           | 34                 | 83               | 0               | 1               | 21                 | 13             | 152 | 0 | 0 | 0 | 50.7            |
| 7           | Atmore                     | 272           | 28                 | 65               | 2               | 1               | 13                 | 6              | 115 | 0 | 0 | 0 | 42.3            |
| 8           | Amber Valley               | 248           | 27                 | 61               | 2               | 1               | 21                 | 17             | 129 | 0 | 0 | 1 | 52.4            |
| 9           | Athabasca Rural Northeast  | 365           | 36                 | 76               | 5               | 1               | 20                 | 22             | 160 | 0 | 0 | 0 | 43.8            |
| 10          | Athabasca Rural Northwest  | 276           | 32                 | 74               | 0               | 2               | 4                  | 19             | 131 | 1 | 0 | 0 | 47.5            |
| 11A         | Athabasca Northeast        | 333           | 47                 | 73               | 0               | 0               | 26                 | 7              | 153 | 0 | 0 | 1 | 46.2            |
| 11B         | Athabasca Northeast        | 314           | 31                 | 67               | 3               | 1               | 11                 | 11             | 124 | 0 | 0 | 0 | 39.5            |
| 12          | Athabasca Southeast        | 405           | 75                 | 100              | 2               | 0               | 21                 | 7              | 205 | 0 | 0 | 0 | 50.6            |
| 13          | Athabasca Southwest        | 305           | 45                 | 64               | 4               | 2               | 16                 | 10             | 141 | 0 | 0 | 0 | 46.2            |
| 14          | Athabasca Northwest        | 283           | 44                 | 68               | 2               | 3               | 16                 | 6              | 139 | 0 | 0 | 1 | 49.5            |
| 15          | Athabasca Rural Southwest  | 405           | 48                 | 118              | 2               | 0               | 16                 | 12             | 196 | 0 | 0 | 0 | 48.4            |
| 16          | Baptiste Lake              | 367           | 52                 | 108              | 2               | 2               | 11                 | 7              | 182 | 0 | 0 | 0 | 49.6            |
| 17          | Forfar                     | 155           | 25                 | 61               | 1               | 2               | 8                  | 6              | 103 | 0 | 0 | 0 | 66.5            |
| 18          | Colinton                   | 521           | 59                 | 147              | 1               | 3               | 16                 | 23             | 249 | 0 | 0 | 0 | 47.8            |
| 19          | Colinton/Meanook           | 369           | 40                 | 99               | 3               | 1               | 15                 | 17             | 175 | 0 | 0 | 0 | 47.4            |
| 20          | Flat Lake                  | 180           | 13                 | 57               | 0               | 0               | 2                  | 11             | 83  | 0 | 0 | 0 | 46.1            |
| 21          | Boyle Village West         | 247           | 25                 | 61               | 3               | 1               | 11                 | 12             | 113 | 0 | 0 | 1 | 46.2            |
| 22          | Boyle Village East         | 329           | 39                 | 89               | 2               | 2               | 15                 | 15             | 162 | 0 | 0 | 0 | 49.2            |
| 23          | Skeleton Lake              | 341           | 41                 | 95               | 6               | 3               | 11                 | 17             | 173 | 0 | 0 | 2 | 51.3            |
| 24          | Caslan/North Buck          | 102           | 5                  | 34               | 0               | 0               | 9                  | 9              | 57  | 0 | 0 | 0 | 55.9            |
| 25          | Ellscott                   | 218           | 22                 | 49               | 2               | 1               | 14                 | 22             | 110 | 0 | 0 | 0 | 50.5            |
| 26          | Perryvale                  | 341           | 37                 | 129              | 4               | 7               | 16                 | 9              | 202 | 1 | 0 | 2 | 59.8            |
| 27          | Rochester                  | 327           | 33                 | 78               | 2               | 4               | 34                 | 22             | 173 | 0 | 0 | 0 | 52.9            |
| 28          | Newbrook West & Village    | 376           | 44                 | 86               | 2               | 2               | 32                 | 25             | 191 | 0 | 0 | 2 | 51.3            |
| 29          | Newbrook Rural East        | 320           | 34                 | 68               | 9               | 4               | 30                 | 22             | 167 | 0 | 0 | 0 | 52.2            |
| 30          | Smoky Lake Rural North     | 308           | 56                 | 92               | 0               | 0               | 14                 | 19             | 181 | 0 | 0 | 0 | 58.8            |
| 31          | Smoky Lake Town North      | 334           | 59                 | 72               | 2               | 1               | 24                 | 4              | 162 | 0 | 0 | 1 | 48.8            |
| 32          | Smoky Lake Town Southwest  | 428           | 74                 | 90               | 3               | 1               | 35                 | 11             | 214 | 0 | 0 | 0 | 50.0            |
| 33          | Smoky Lake Rural South     | 247           | 19                 | 55               | 2               | 1               | 10                 | 12             | 99  | 0 | 0 | 0 | 40.1            |
| 34          | Warspite Rural & Village   | 263           | 44                 | 61               | 2               | 4               | 20                 | 15             | 146 | 0 | 0 | 1 | 55.9            |
| 35          | Sprucefield                | 279           | 52                 | 62               | 3               | 8               | 37                 | 18             | 180 | 0 | 0 | 0 | 64.5            |
| 36          | Thorhild Rural East        | 244           | 29                 | 56               | 4               | 3               | 17                 | 15             | 124 | 0 | 0 | 0 | 50.8            |
| 37          | Thorhild Village           | 372           | 40                 | 76               | 4               | 4               | 22                 | 17             | 163 | 1 | 0 | 1 | 44.1            |
| 38          | Thorhild Rural West        | 319           | 32                 | 92               | 2               | 3               | 21                 | 17             | 167 | 0 | 0 | 1 | 52.7            |
| 39          | Waugh                      | 248           | 21                 | 43               | 16              | 4               | 10                 | 9              | 103 | 1 | 0 | 0 | 41.5            |
| 40          | Egremont                   | 324           | 48                 | 69               | 5               | 3               | 29                 | 20             | 174 | 0 | 0 | 1 | 54.0            |
| 41          | Radway Rural & Village     | 323           | 42                 | 84               | 2               | 0               | 11                 | 37             | 176 | 2 | 0 | 1 | 54.8            |
| 42          | Waskatenau Village & Rural | 311           | 62                 | 61               | 6               | 1               | 26                 | 14             | 170 | 0 | 0 | 1 | 55.0            |
| 43          | Redwater Rural East        | 261           | 33                 | 62               | 6               | 2               | 12                 | 20             | 135 | 0 | 0 | 0 | 51.7            |
| 44          | Redwater Town South        | 385           | 48                 | 93               | 2               | 3               | 13                 | 17             | 176 | 1 | 0 | 0 | 45.7            |
| 45          | Redwater Town East         | 375           | 36                 | 83               | 4               | 1               | 12                 | 12             | 148 | 0 | 0 | 1 | 39.7            |
| 46          | Redwater Town Center       | 283           | 54                 | 38               | 3               | 1               | 13                 | 13             | 122 | 1 | 0 | 1 | 43.5            |
| 47          | Redwater Town West         | 400           | 66                 | 108              | 2               | 3               | 21                 | 16             | 216 | 0 | 0 | 0 | 54.0            |
| 48          | Redwater Rural West        | 319           | 43                 | 53               | 1               | 1               | 17                 | 19             | 134 | 1 | 0 | 0 | 42.0            |
| 49          | Lily Lake                  | 308           | 20                 | 46               | 8               | 3               | 20                 | 21             | 118 | 0 | 0 | 0 | 38.3            |
| 50          | Bon Accord North Rural     | 256           | 21                 | 58               | 6               | 1               | 8                  | 14             | 108 | 0 | 0 | 0 | 42.2            |
| 51          | Bon Accord Town West       | 316           | 45                 | 54               | 2               | 3               | 11                 | 9              | 124 | 0 | 0 | 0 | 39.2            |
| 52          | Bon Accord Town Centre     | 326           | 48                 | 42               | 6               | 1               | 23                 | 19             | 139 | 0 | 0 | 2 | 43.3            |
| 53          | Bon Accord Town East       | 289           | 42                 | 44               | 5               | 4               | 16                 | 14             | 125 | 0 | 0 | 0 | 43.3            |
| 54          | Coronado                   | 524           | 69                 | 108              | 3               | 2               | 24                 | 35             | 241 | 2 | 0 | 2 | 46.4            |
| 55          | Gibbons Rural East         | 340           | 47                 | 66               | 6               | 1               | 19                 | 26             | 165 | 0 | 0 | 0 | 48.5            |
| 56          | Gibbons Rural              | 319           | 42                 | 80               | 4               | 5               | 25                 | 18             | 174 | 0 | 0 | 0 | 54.5            |
| 57          | Gibbons Town North         | 437           | 61                 | 57               | 4               | 5               | 44                 | 24             | 195 | 0 | 0 | 1 | 44.9            |
| 58          | Gibbons Town East          | 454           | 62                 | 74               | 8               | 8               | 28                 | 22             | 202 | 0 | 0 | 1 | 44.7            |

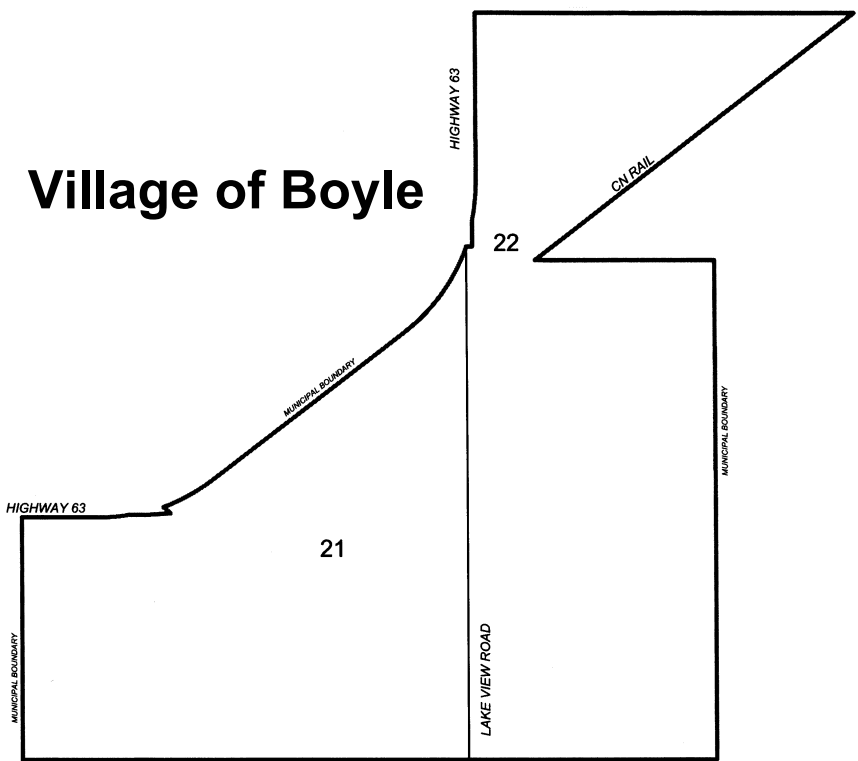





# Town of Athabasca




# Village of Boyle




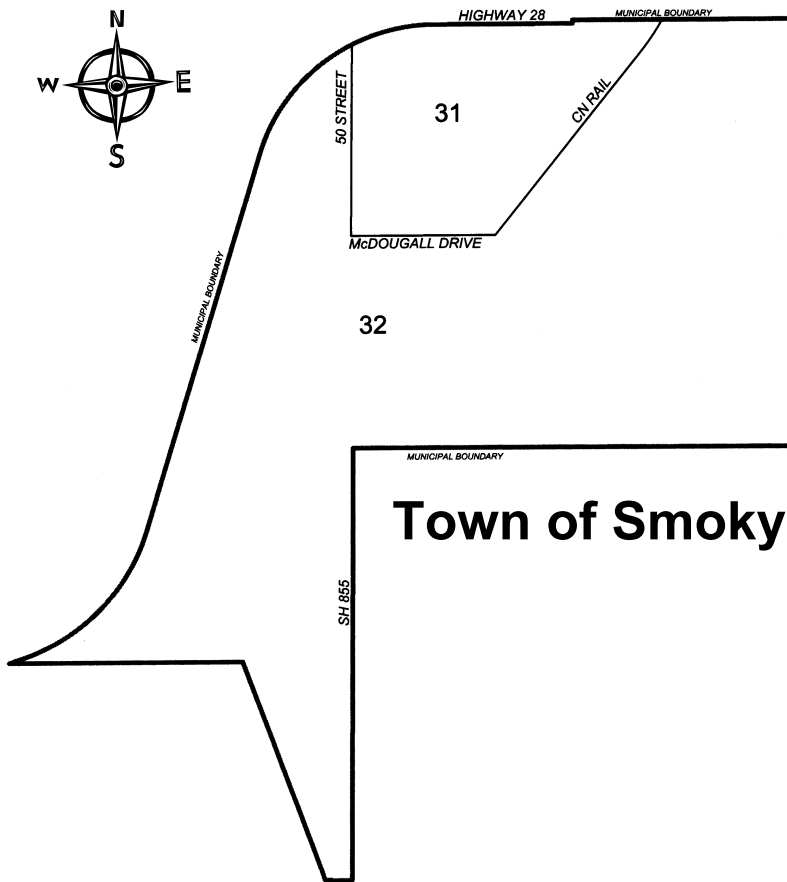


Province of Alberta  
 PROVINCIAL ELECTORAL DIVISION  
 OF  
**44 Athabasca-Redwater**

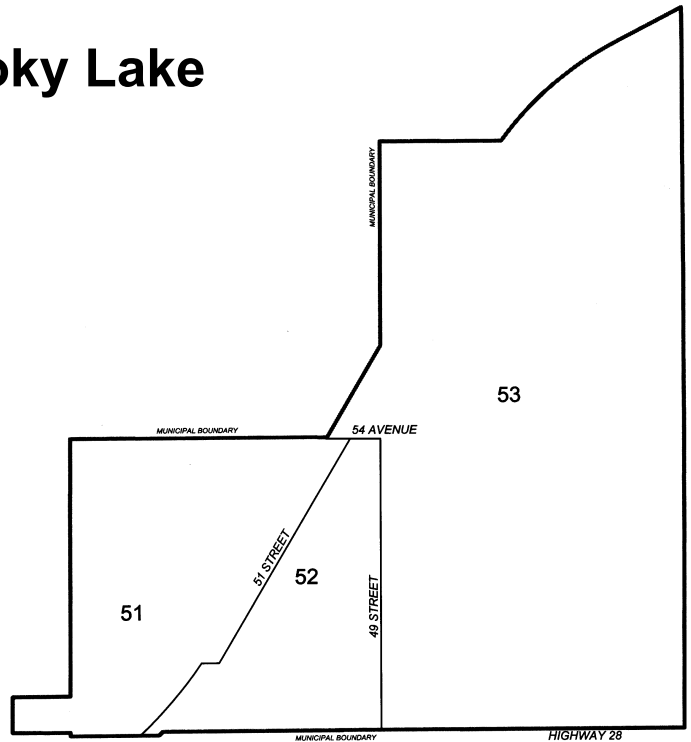
AS DEFINED BY THE  
 ALBERTA ELECTORAL DIVISIONS ACT, 2003



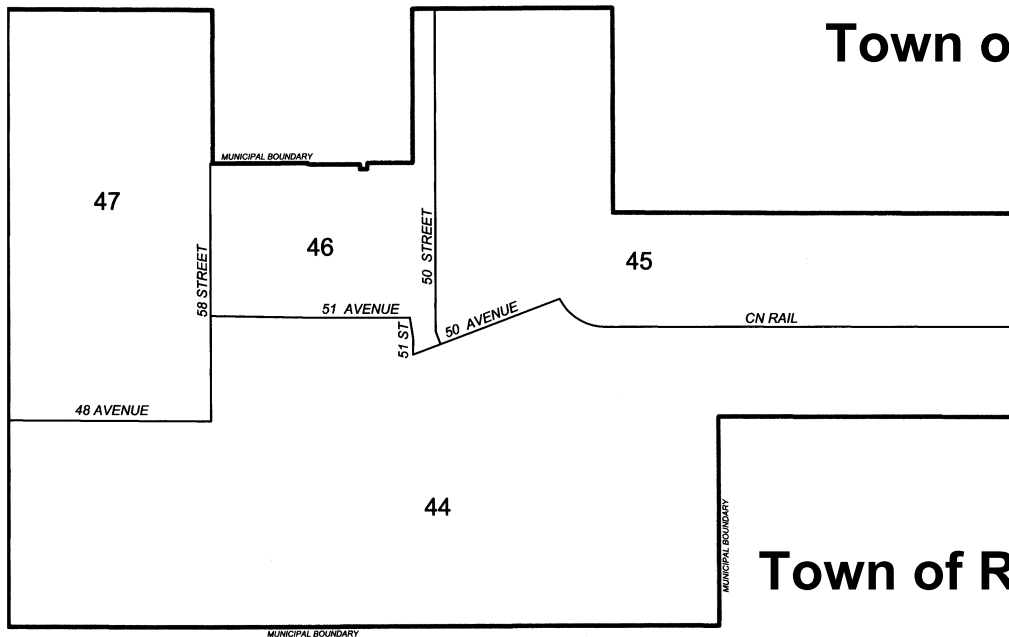
  
Province of Alberta  
PROVINCIAL ELECTORAL DIVISION  
OF  
**44 Athabasca-Redwater**  
AS DEFINED BY THE  
ALBERTA ELECTORAL DIVISIONS ACT, 2003



## Town of Smoky Lake



## Town of Bon Accord



## Town of Redwater

**Electoral Division of Athabasca-Redwater  
General Election Statement of Official Results - November 22, 2004**

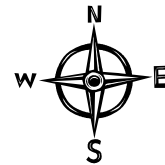
| POLL NUMBER  | NAME OF POLL                     | NAMES ON LIST | NICOLE BELLAND LIB | MIKE CARDINAL PC | LUKE DE SMET AG | LEONARD FISH SC | PETER OPRYSKHO NDP | SEAN WHELAN AA | V             | S         | D        | R         | % VOTER TURNOUT |
|--------------|----------------------------------|---------------|--------------------|------------------|-----------------|-----------------|--------------------|----------------|---------------|-----------|----------|-----------|-----------------|
| 59           | Gibbons Town West                | 347           | 39                 | 56               | 8               | 1               | 26                 | 24             | 154           | 0         | 0        | 0         | 44.4            |
| 60           | Gibbons Town South               | 386           | 37                 | 58               | 8               | 4               | 21                 | 11             | 139           | 0         | 0        | 0         | 36.0            |
| 61           | Bon Accord Rural South           | 469           | 61                 | 75               | 7               | 4               | 32                 | 22             | 201           | 0         | 0        | 2         | 43.3            |
| 62           | North Namao                      | 480           | 67                 | 82               | 4               | 2               | 32                 | 28             | 215           | 0         | 0        | 0         | 44.8            |
| 63           | Sunnyside                        | 272           | 46                 | 66               | 2               | 3               | 10                 | 21             | 148           | 0         | 0        | 1         | 54.8            |
| 64           | Lamoureux                        | 433           | 66                 | 93               | 1               | 4               | 33                 | 27             | 224           | 0         | 0        | 2         | 52.2            |
| 65           | Lancaster Park East              | 472           | 10                 | 22               | 3               | 0               | 4                  | 3              | 42            | 0         | 0        | 0         | 8.9             |
| 66           | Lancaster Park West              | 448           | 18                 | 31               | 4               | 1               | 7                  | 5              | 66            | 0         | 0        | 1         | 15.0            |
| 67           | Allin Ridge S Namao              | 404           | 60                 | 82               | 1               | 2               | 7                  | 19             | 171           | 0         | 0        | 0         | 42.3            |
| 68           | West Sturgeon                    | 265           | 34                 | 45               | 2               | 0               | 15                 | 20             | 116           | 0         | 0        | 0         | 43.8            |
| 69           | Upper Manor                      | 464           | 81                 | 68               | 6               | 2               | 27                 | 15             | 199           | 0         | 0        | 0         | 42.9            |
| 70           | Riverstone                       | 288           | 50                 | 44               | 3               | 0               | 8                  | 7              | 112           | 1         | 0        | 0         | 38.9            |
| 71           | Sturgeon Valley South            | 462           | 91                 | 62               | 4               | 3               | 21                 | 14             | 195           | 0         | 0        | 0         | 42.2            |
| 72           | Advance-Boyle                    | 0             | 18                 | 45               | 1               | 0               | 5                  | 3              | 72            | 0         | 0        | 0         |                 |
| 73           | Advance-Smoky Lake               | 0             | 33                 | 35               | 2               | 1               | 3                  | 4              | 78            | 0         | 0        | 0         |                 |
| 74           | Advance-Redwater                 | 0             | 40                 | 43               | 2               | 1               | 14                 | 20             | 120           | 0         | 0        | 0         |                 |
| 75           | Advance-Athabasca                | 0             | 65                 | 154              | 2               | 4               | 22                 | 16             | 263           | 0         | 0        | 0         |                 |
| 76           | Mobile-Athabasca/Boyle           | 0             | 16                 | 49               | 1               | 3               | 9                  | 3              | 81            | 0         | 0        | 1         |                 |
| 77           | Mobile-Radway/Smoky Lake         | 0             | 4                  | 31               | 1               | 4               | 12                 | 3              | 55            | 1         | 1        | 1         |                 |
| 78           | Mobile-Gibbons/Redwater/Thorhild | 0             | 19                 | 53               | 4               | 7               | 7                  | 3              | 93            | 0         | 0        | 3         |                 |
| 79           | Special Ballot                   | 0             | 32                 | 43               | 2               | 3               | 13                 | 7              | 100           | 0         | 0        | 14        |                 |
| <b>TOTAL</b> |                                  | <b>24,074</b> | <b>3,253</b>       | <b>5,707</b>     | <b>252</b>      | <b>177</b>      | <b>1,397</b>       | <b>1,184</b>   | <b>11,970</b> | <b>13</b> | <b>1</b> | <b>52</b> | <b>49.9</b>     |

V=Valid Ballots

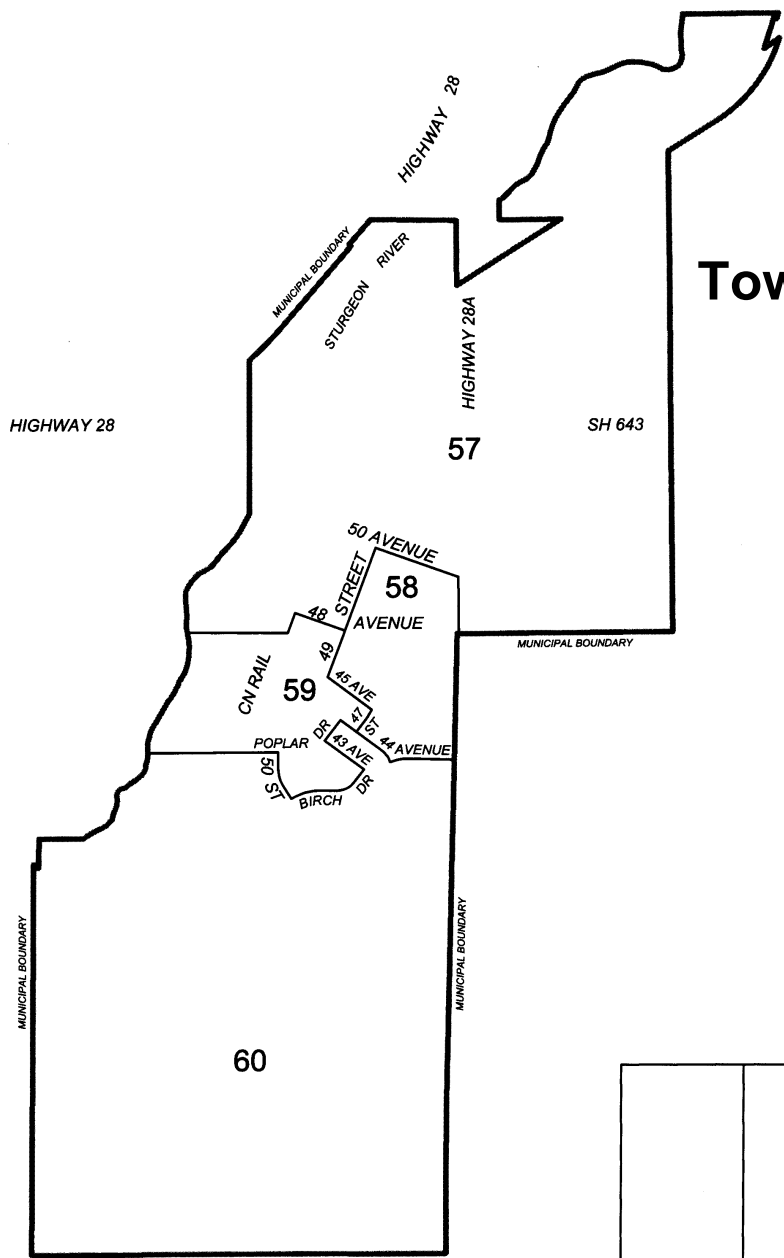
S=Spoiled Ballots

D=Declined Ballots

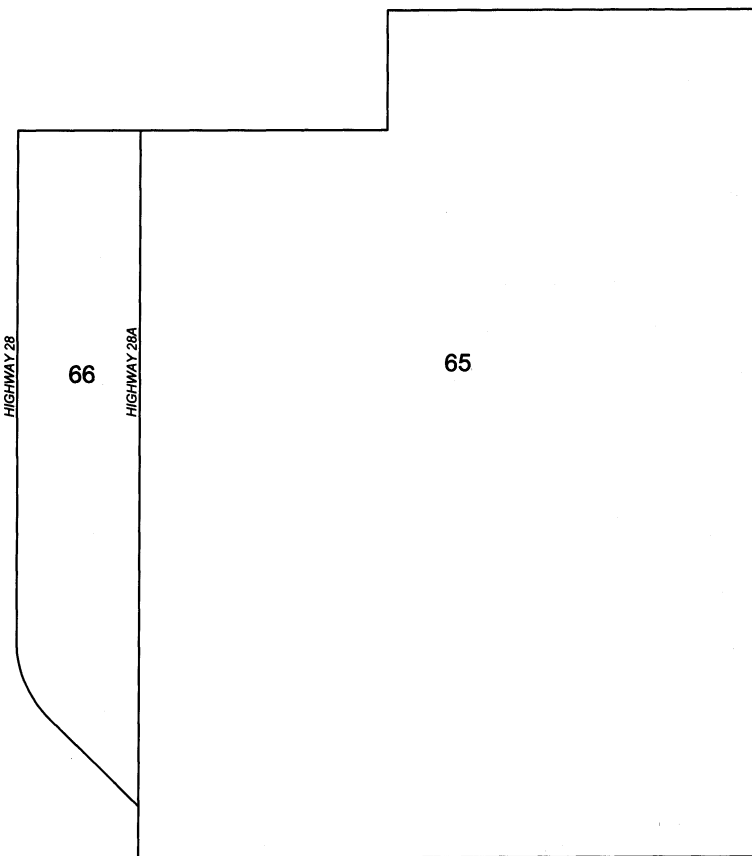
R=Rejected Ballots




# Town of Gibbons



# Lancaster Park



  
Province of Alberta  
PROVINCIAL ELECTORAL DIVISION  
OF  
**44 Athabasca-Redwater**  
AS DEFINED BY THE  
ALBERTA ELECTORAL DIVISIONS ACT, 2003