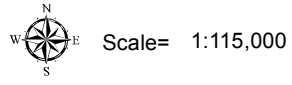


PROVINCIAL ELECTORAL DIVISION OF  
58 FORT McMURRAY-CONKLIN  
**URBAN SERVICE AREA (USA)**  
**OF FORT McMURRAY**  
POLLING SUBDIVISION MAP



0 1,500 3,000 4,500 6,000 M

Base data provided by:  
Copyright © Her Majesty the Queen in Rights of Canada,  
Department of Natural Resources. All rights reserved. 2014  
Spatial Data Warehouse Ltd. 2009-2014  
Elections Alberta 2010

RELEASE DATE: FEB 2015  
PROJECTION: 10TM NAD 83

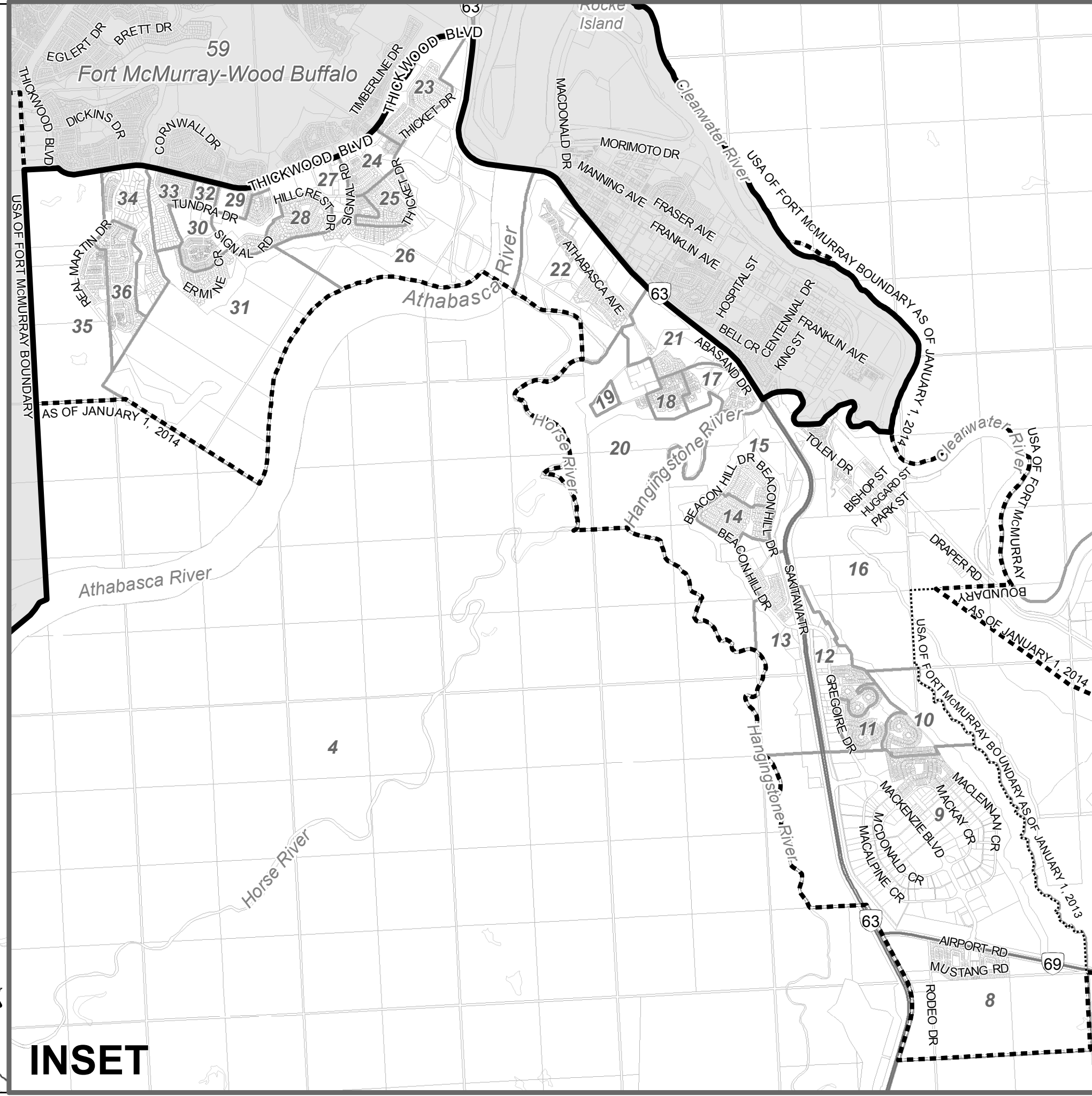
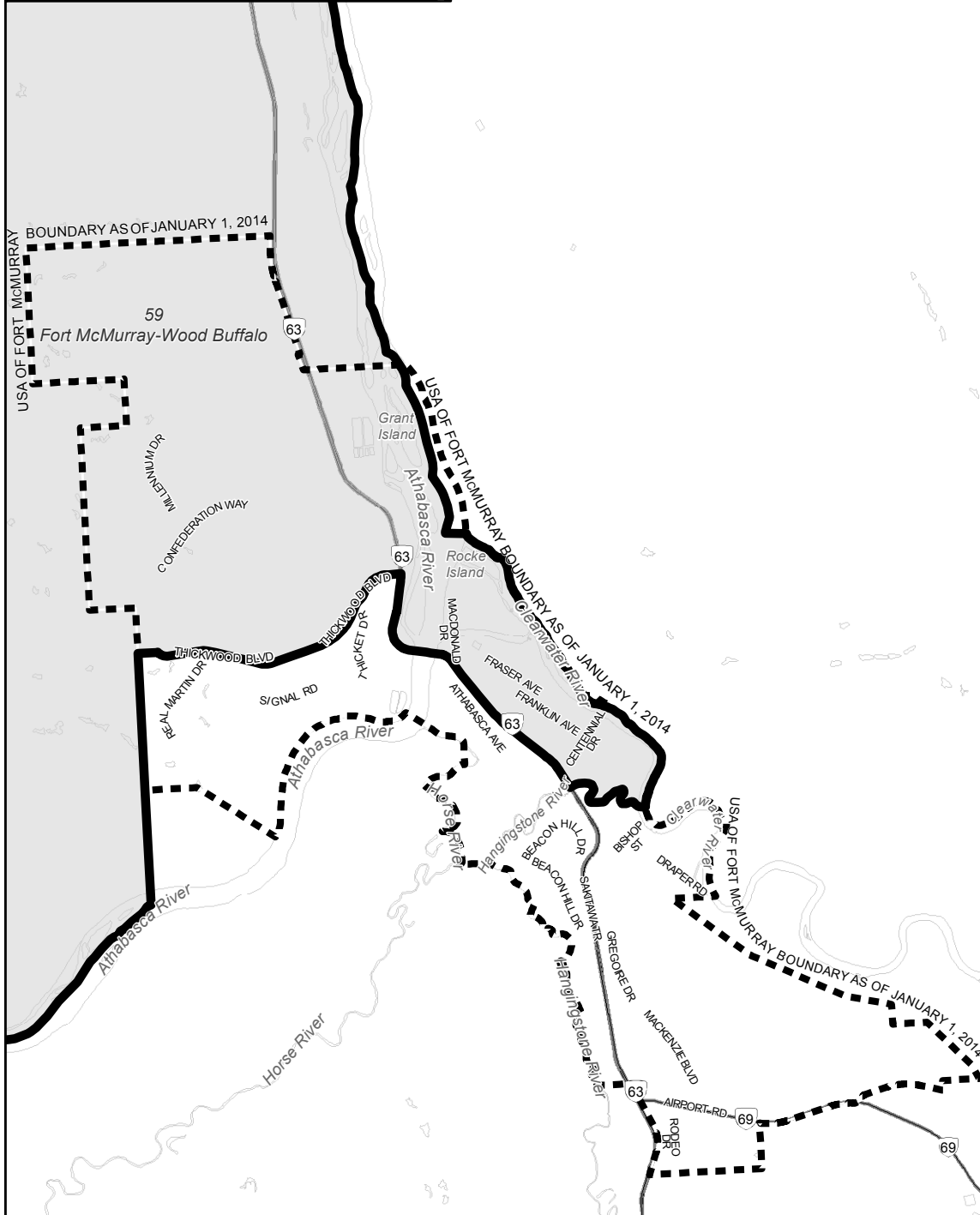
ELECTORAL DIVISION AS DEFINED BY  
THE ELECTORAL DIVISIONS ACT, 2010  
PSD REVISED 2011

Tel: 780-427-7191  
Fax: 780-422-2900  
E-mail: [info@elections.ab.ca](mailto:info@elections.ab.ca)  
Toll free: 310-0000 then dial  
780-427-7191  
[www.elections.ab.ca](http://www.elections.ab.ca)



chief electoral office

ED98\_USA\_FORT\_MCMURRAY\_11X171M.D



**INSET**